



ABANDONED
OIL & GAS
WELL STATUS

ANNUAL REPORT
2019

*We serve the
people of Kansas...*

DISCLAIMER

ABANDONED WELL REPORT

January 2019

This report is a listing and ranking of abandoned wells in the State of Kansas, which are under investigation by the Conservation Division of the Kansas Corporation Commission. The listing of any individual well reflects its status as of the time of investigation or more recent update thereof. The investigation is by no means exhaustive. The Commission makes no warranty as to any recorded, unrecorded or misrecorded leases, deeds or other legal documents; any liens on file with the Uniform Commercial Code filing clerk of the respective Register of Deeds or the Secretary of State; any tax lien, be they Federal, State, County, or otherwise of any nature whatsoever; judgment liens by virtue of a civil, criminal, domestic, or probate proceeding; any recording in Federal Court for the District of Kansas; any security interest or financing statement purporting to claim an interest in said well or the property attendant thereto by any bank, lending institution, or creditor, or any subsequently filed instrument of any nature whatsoever. In addition, this report should not be disseminated for any purpose whatsoever which is impermissible under K.S.A. 45-201 et seq.

The physical tampering with or removal of any surface or subsurface equipment associated with an abandoned well may place that person or entity in the chain of responsibility for the proper operation and/or plugging of that well or wells pursuant to Kansas Statutes and/or KCC regulations. The operation of oil and gas facilities within the State of Kansas requires licensure by the Kansas Corporation Commission and complete adherence to KCC rules and regulations. Licensing information and a complete copy of the rules and regulations of the Kansas Corporation Commission, Conservation Division, is available upon request or available at the Conservation Division internet homepage at <http://www.kcc.ks.gov/oil-gas>.

Abandoned Oil & Gas Exploration and Production Wells

January 14, 2019

Introduction

Legislation during the 1996 session resulted in the creation of the Abandoned Well Plugging and Site Remediation Fund. K.S.A. 55-192 and K.S.A. 55-193 for the first time provided alternative funding to the Kansas Corporation Commission for the expressed purpose of addressing the problem of abandoned oil and gas wells. The legislation requires the Commission to prepare and maintain an inventory of all abandoned wells with a special focus on wells which, (1) lack a potentially responsible party (No PRP); and, (2) pose either an ongoing or potential threat to the environment (Priority I). The Commission was further directed to develop and maintain such an inventory on a computer database and report to the office of the Governor and certain legislative committees the status of the inventory as well as the Commission's efforts towards plugging those wells which pose a threat to the public safety and/or environment.

Computer Database / Data Collection

The application used in the inventory tracking system is Microsoft Access. Field data is collected on site in the four District offices. The data is then entered into the system so it can be used to create a variety of reports concerning the abandoned wells. The amount of information on each well is extremely variable, primarily dependent on the location of the well and its age. Those wells located in the Eastern portion of the state are generally older with very little detailed information available from industry or historical Commission files.

Priority Ranking

Priority I

Wells within the Priority I grouping have been subdivided on the basis of resources impacted and by the location or condition of the individual abandoned well. Impacts are categorized as: surface waters (SW), groundwater (GW), or public safety issues (PS). The listing below provides definitions for Priority Action Levels within the Priority I inventory. In general, Level "A" wells are the most serious cases while Level "C" wells are less serious.

Priority I Action Levels

Level A – Surface Water (SW) Wells actively discharging oil or brine into surface waters with significant ongoing impacts to surface water. Wells may be located within a sensitive groundwater area as designated in Commission regulations. Includes wells with moderate to high volumes of discharge impacting public water supplies or sole source water supplies.

Level A – Groundwater (GW) Wells creating significant ongoing or potential impacts to groundwater supplies through water quality degradation or loss of water supplies through downward drainage. Wells may be located within a designated sensitive groundwater area. Emphasis is placed upon impacts to groundwater supplies used for public water supplies or sole source supplies and cases of active subsidence caused by downward drainage.

| | |
|------------------------------|--|
| Level A – Public Safety (PS) | Wells creating an ongoing or current threat to public safety. Includes wells with active gas flows with danger of ignition or open large diameter wellbores or casings in urban or suburban settings. |
| Level B – Surface Water (SW) | Wells intermittently to actively discharging oil or brine into surface waters with ongoing impacts to surface water. Wells may be located within a designated sensitive groundwater area. Includes wells with low to moderate volumes of discharge impacting water resources outside of public water supplies when alternative water supplies are available. |
| Level B – Groundwater (GW) | Wells creating ongoing or potential impacts to groundwater supplies through water quality degradation or loss of water supplies through downward drainage. Wells may be located within a designated sensitive groundwater area. Includes wells with impacts to groundwater supplies outside of public water supply areas and cases of strong potential for subsidence. |
| Level B – Public Safety (PS) | Wells creating a current or ongoing threat or potential danger to public safety. Includes wells with active gas flows with danger of ignition and/or open large diameter wellbores or casings located in rural, low population areas. |
| Level C – Surface Water (SW) | Wells located outside designated sensitive groundwater areas, which are intermittently discharging oil and/or brine or have potential for discharge into surface waters. |
| Level C – Groundwater (GW) | Wells located outside designated sensitive groundwater areas which have potential impacts to groundwater supplies or loss of water resources through downward drainage |
| Level C – Public Safety (PS) | Wells creating a potential danger to public safety. Includes secured gas wells in populated areas. |

Priority II

Wells within the Priority II group are relatively modern in terms of construction and do not pose either an ongoing or potential threat to the public safety or the environment. Priority II wells have adequate surface pipe to protect shallow freshwater aquifers and are generally located in environmentally non-sensitive areas. These wells fall within the lowest priority ranking for authorization of plugging with Abandoned Oil and Gas Well / Remediation Fund monies. Priority II wells are documented and added to the inventory. Periodic inspections determine if well conditions have changed to a sufficient degree to warrant upgrading to Priority I status.

Status of the Inventory

The current Abandoned Oil and Gas Well Inventory stands at **21,922** records, representing an increase of **188** wells from the legislative report submitted in 2018. The tables below show the changes from calendar year 2018 to 2019 regarding the crucial metrics within the inventory.

Total Records in Inventory

| 2018 | 2019 | Change |
|--------|--------|------------|
| 21,734 | 21,922 | 188 |

| | 2018 | 2019 | Change |
|-----------------------------------|---------------|---------------|------------|
| Wells Requiring Action | 5,532 | 5,530 | -2* |
| Wells Plugged with State Funds | 10,104 | 10,346 | 242 |
| Other** | 6,098 | 6,046 | -50 |
| Total Records in Inventory | 21,734 | 21,922 | |

| | 2018 | 2019 | Change |
|-----------------------------------|---------------|---------------|------------|
| Priority I | 20,717 | 20,904 | 187 |
| Priority II | 1,017 | 1,018 | 1 |
| Total Records in Inventory | 21,734 | 21,922 | |

* See Abandoned Well Records Review Initiative (Page #4) and Appendix B

**Other – These records have been ‘Removed’ from the list of ‘Wells Requiring Action’. Once a record is added to the database it will never be deleted. The status of a record begins as ‘Requiring Action’ and is eventually ‘Removed’ with a specific ‘Remove Code’. (See Appendix B)

PRIORITY I WELLS – TOTAL NUMBER OF ABANDONED WELLS

| District | Level A | Level B | Level C | Total |
|--------------|--------------|--------------|--------------|---------------|
| 1 | 33 | 79 | 91 | 203 |
| 2 | 212 | 209 | 137 | 558 |
| 3 | 3,071 | 8,759 | 7,498 | 19,325 |
| 4 | 246 | 394 | 175 | 815 |
| Total | 3,563 | 9,441 | 7,901 | 20,904 |

PRIORITY I WELLS – TOTAL NUMBER OF ABANDONED WELLS

| District | Groundwater (GW) | Surface Water (SW) | Public Safety (PS) | Total |
|--------------|------------------|--------------------|--------------------|---------------|
| 1 | 197 | 4 | 2 | 203 |
| 2 | 430 | 48 | 80 | 558 |
| 3 | 15,186 | 3,630 | 512 | 19,325 |
| 4 | 778 | 16 | 21 | 814 |
| Total | 16,591 | 3,698 | 615 | 20,904 |

TOTAL NO. OF ABANDONED WELLS REQUIRING ACTION

| District | Priority 1 | Priority 2 | Total |
|--------------|--------------|------------|--------------|
| 1 | 62 | 3 | 65 |
| 2 | 207 | 7 | 214 |
| 3 | 4,693 | 406 | 5,099 |
| 4 | 150 | 2 | 152 |
| Total | 5,112 | 418 | 5,530 |

PRIORITY 1 WELLS BY POLLUTION LEVEL – REQUIRING ACTION

| District | Level A | Level B | Level C | Total |
|--------------|----------|--------------|--------------|--------------|
| 1 | 0 | 22 | 40 | 62 |
| 2 | 3 | 99 | 105 | 207 |
| 3 | 2 | 1,189 | 3,502 | 4,693 |
| 4 | 0 | 74 | 76 | 150 |
| Total | 5 | 1,384 | 3,723 | 5,112 |

The Abandoned Oil and Gas Well Inventory is an exceptionally dynamic database as it is updated on a daily basis. Well data exclusive to each individual record is evaluated periodically to ensure that parameter changes are accurate. It is still anticipated that more abandoned oil and gas wells will be added to the inventory as field staff responds to complaints, new well location techniques are adopted, and companies become defunct.

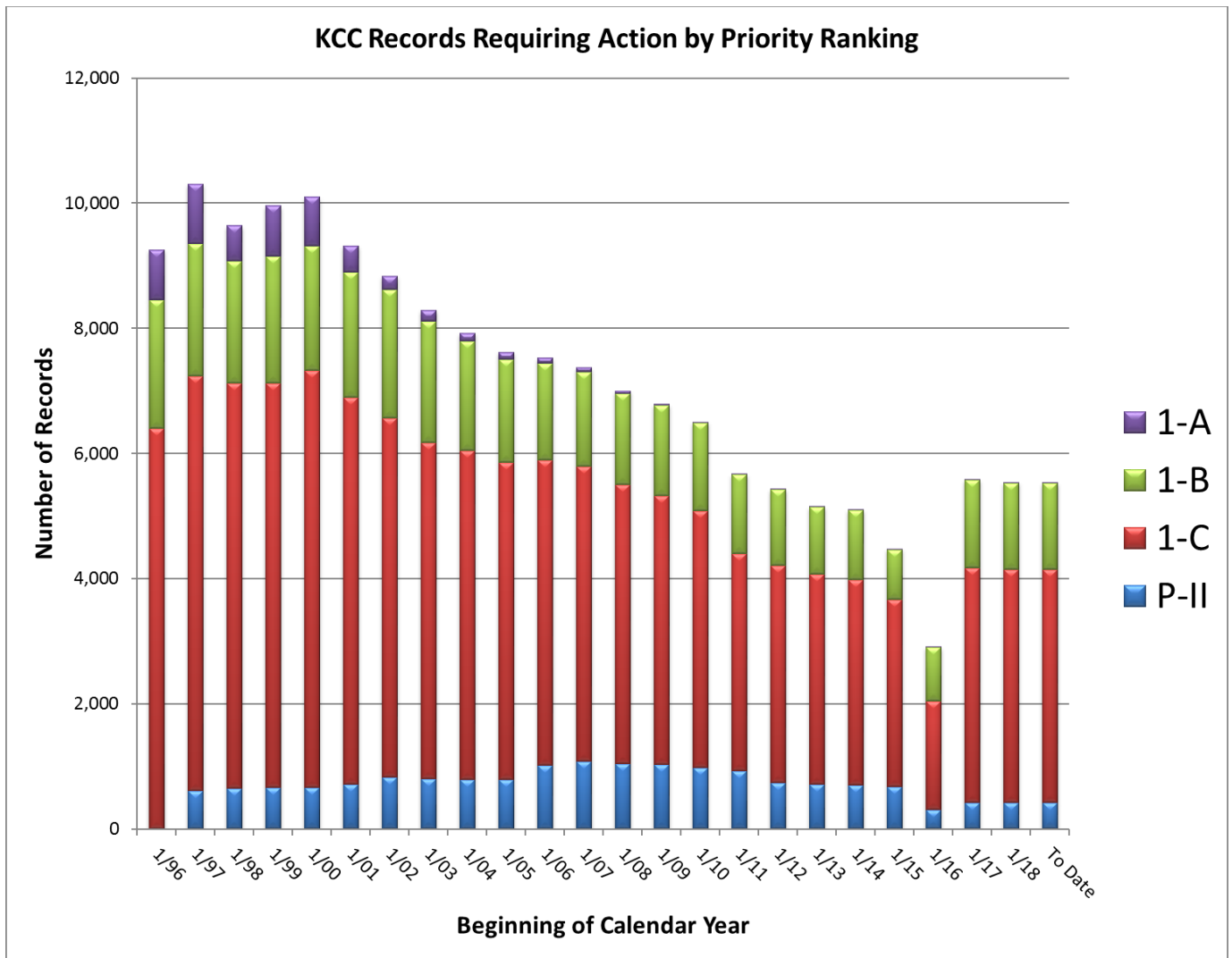
NO. OF ABANDONED WELLS ADDED TO INVENTORY

| Year | 2013 | 2014 | 2015 | 2016 | 2017 | 2018 |
|------------------|------|------|------|-------|------|-------------|
| # of Wells Added | 442 | 231 | 224 | 2,865 | 86 | 188 |

The complete inventory of individual wells awaiting plugging authorization is provided in **Appendix A** of this report. The wells in these listings show the following data for each well: Priority Level, Lease Name, Well Number, District, County, Spot Location, Section, Township, Range, and Impact. **Appendix B** provides data for wells which have either been plugged or have been approved for plugging with expenditures from the Abandoned Oil and Gas Well / Remediation Fund. An accounting of approved expenditures to date is also enclosed within this section.

Abandoned Well Records Review Initiative

Beginning in FY15, Commission staff began reviewing the “Wells Requiring Action” that have been added to the database since the program’s inception in 1996. The purpose of the review process is to remove wells/records that were plugged, were added in error, are duplicates, or have a current operator before or since being added to the database in 1996. The review is now complete and 2,392 wells/records have been removed from the list of “Wells Requiring Action” as a result. Directly after the completion of this review, staff began adding wells to the Abandoned Well Database that were determined, by a large scale legal review of expired licenses, to have no responsible party based solely on Commission records. This process resulted in a sharp increase in the number of well records added to the database in calendar year 2016.

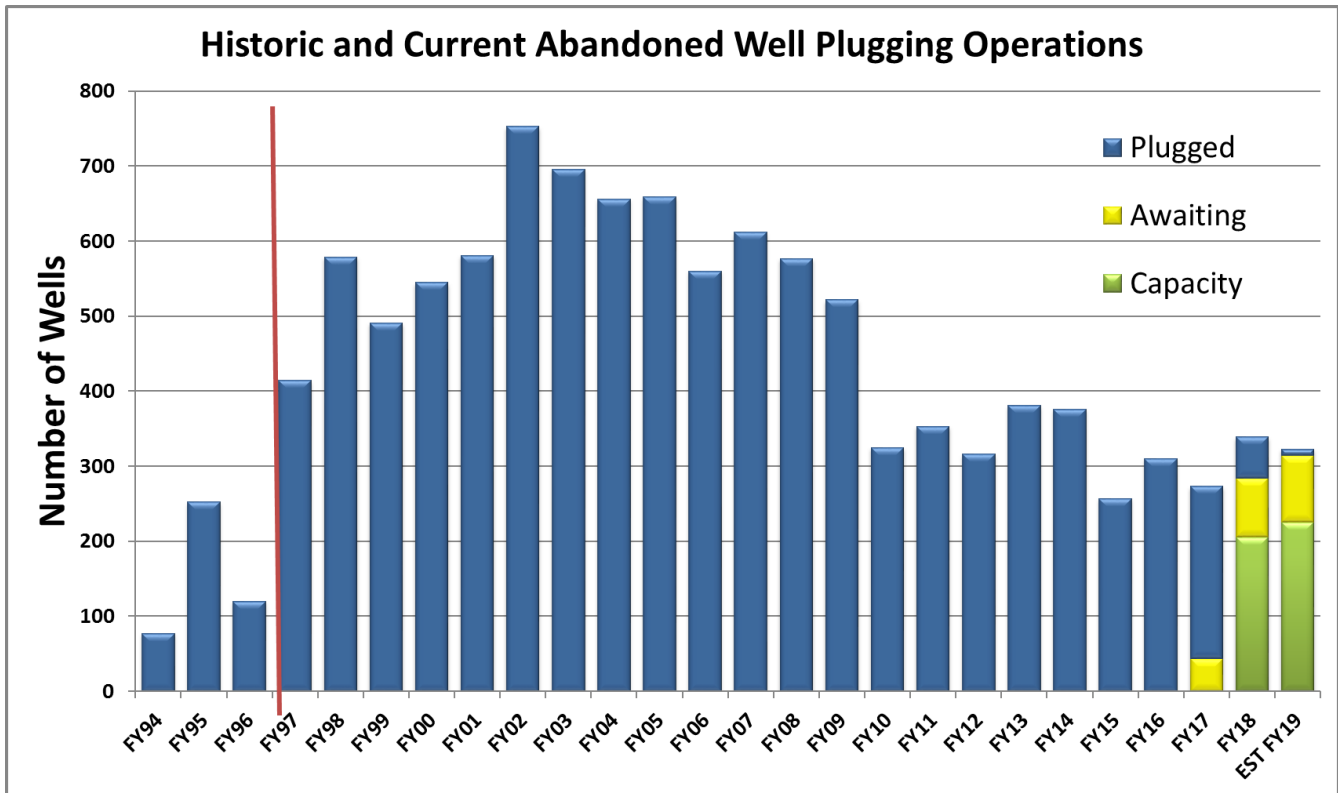


CURRENT STATUS OF PLUGGING OPERATIONS (FISCAL YEAR TO DATE)

| | FY 2017 | FY 2018 | FY 2019* |
|----------------------------------|---------|---------|----------|
| # Wells Approved for Plugging | 273 | 134 | 97 |
| Plugging Operations Completed | 230 | 55 | 9 |
| Awaiting Contractor Availability | 43 | 79 | 89 |

*Staff is only midway through the fiscal year and fully anticipates many more wells to be approved for plugging.

At the time of this report's compilation, a total of 10,257 abandoned oil and gas wells have been plugged with Abandoned Well Plugging and Site Remediation Program funds since the program's inception in 1996.



Abandoned Well Plugging Program

The Abandoned Well Plugging and Site Remediation Fund was extended four years by the 2015 Legislature to June 30, 2020, in order to continue plugging abandoned wells in Kansas at meaningful levels.

The table below contains the average abandoned well plugging costs and the number of abandoned wells plugged per fiscal year since the Abandoned Well Plugging Program was established. These projections are dependent on the continued funding of this program. The average plugging costs per well and the number of wells plugged each fiscal year are dependent on factors such as available revenues, contractor pricing, and contractor availability. Revenues to the Abandoned Well Plugging Program since FY2009 have decreased substantially. The statutory transfer from the State General Fund has not been made since FY2003. Supplemental compensating transfers from the Conservation Fee Fund to the Plugging Fund above the normal \$400,000/year did not occur after FY2009. The transfers from the State Water Plan were reduced for FY2009, 10, and 11, but transferred \$400,000 for FY2013 and 14. The transfers from the Federal Mineral Royalty Trust have decreased substantially over the last several years, primarily due to lower natural gas prices. The 2013 Legislature approved the transfers of \$500,000 from the Financial Assurance Fund for FY2014 & FY2015. Legislation in the 2015 session ended State Water Plan contributions and doubled Conservation Fee Fund contributions to \$800,000 annually.

The KCC attempts to plug as many of the highest ranked abandoned wells as possible each current year, as well as forecast years, within the limits of the program revenues. Normally, the wells plugged are ranked either Priority 1-A or 1-B. The current focus is to review all existing Priority 1-B

wells, especially in the western portion of Kansas where unique geological considerations exist and where larger concentrations of groundwater exist. Lower ranked wells are plugged only when incidental to larger projects containing predominantly higher ranked wells.

| FY | Plugging Costs | # Wells Plugged | Average Cost/Well |
|---------|----------------|-----------------|-------------------|
| 1997 | \$1,473,600 | 414 | \$3,630 |
| 1998 | \$1,368,095 | 579 | \$2,363 |
| 1999 | \$1,230,115 | 491 | \$2,505 |
| 2000 | \$1,527,026 | 545 | \$2,802 |
| 2001 | \$1,920,205 | 581 | \$3,305 |
| 2002 | \$1,701,922 | 753 | \$2,260 |
| 2003 | \$2,185,962 | 696 | \$3,141 |
| 2004 | \$1,904,984 | 656 | \$2,904 |
| 2005 | \$2,164,038 | 659 | \$3,284 |
| 2006 | \$1,988,240 | 560 | \$3,550 |
| 2007 | \$2,397,795 | 612 | \$3,918 |
| 2008 | \$2,816,197 | 577 | \$4,881 |
| 2009 | \$1,996,839 | 522 | \$3,825 |
| 2010 | \$1,445,889 | 325 | \$4,449 |
| 2011 | \$1,574,833 | 355 | \$4,436 |
| 2012 | \$1,347,141 | 316 | \$4,263 |
| 2013 | \$1,635,070 | 381 | \$4,292 |
| 2014 | \$2,018,043 | 375 | \$5,381 |
| 2015 | \$1,210,802 | 257 | \$4,711 |
| 2016 | \$1,192,755 | 310 | \$3,848 |
| 2017 TD | \$1,221,078 | 230 | \$5,309 |
| 2018 TD | \$217,830 | 55 | \$3,960 |
| 2019 TD | \$85,750 | 9 | \$9,528 |

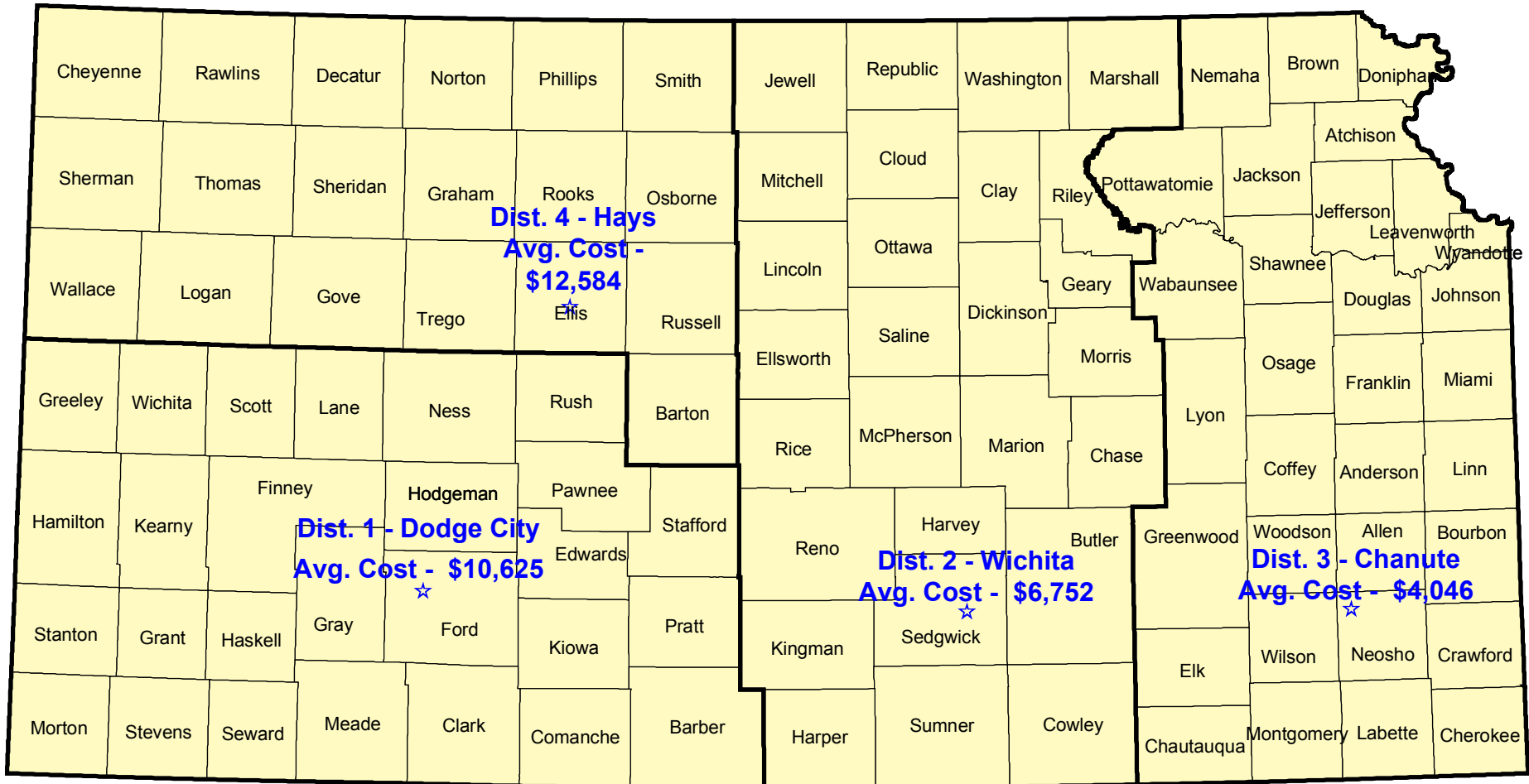
** Current program Sunset Date is June 30, 2020. **

Average Cost to Plug an Abandoned Well (5 Year Avg.)


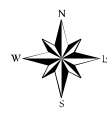
| Dist. 1 - Dodge City | Dist. 2 - Wichita | Dist. 3 - Chanute | Dist. 4 - Hays |
|----------------------|-------------------|-------------------|----------------|
| \$10,625 | \$6,752 | \$4,046 | \$12,584 |

KCC Conservation Districts

5yr Average Plugging Cost



- ★ District Field Offices
- Conservation Districts
- County



KANSAS CORPORATION COMMISSION

**STATEWIDE REPORT
ABANDONED WELLS-TOTAL INVENTORIED**

JANUARY 2019 REPORT

| | Level A | Level B | Level C | Priority 1 | Surface Water | Groundwater | Public Safety | Priority 1 | PRI 2 | P-1 & P-2 |
|--------------|--------------|--------------|--------------|---------------|---------------|---------------|---------------|---------------|--------------|---------------|
| DISTRICT 1 | 33 | 79 | 91 | 203 | 4 | 197 | 2 | 203 | 12 | 215 |
| DISTRICT 2 | 212 | 209 | 137 | 558 | 48 | 430 | 80 | 558 | 9 | 567 |
| DISTRICT 3 | 3,071 | 8,759 | 7,498 | 19,328 | 3,630 | 15,186 | 512 | 19,328 | 995 | 20,323 |
| DISTRICT 4 | 246 | 394 | 175 | 815 | 16 | 778 | 21 | 815 | 2 | 817 |
| TOTAL | 3,562 | 9,441 | 7,901 | 20,904 | 3,698 | 16,591 | 615 | 20,904 | 1,018 | 21,922 |
| | 17% | 45% | 38% | | 18% | 79% | 3% | 95% | 5% | |

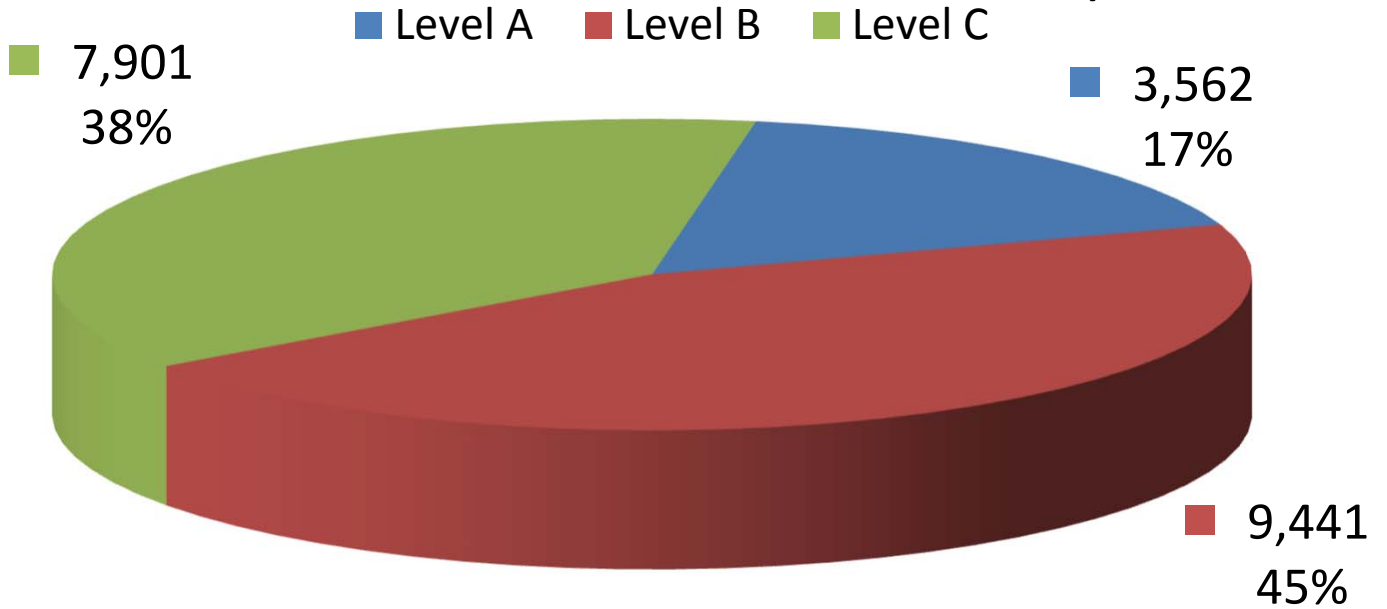
**STATEWIDE REPORT
ABANDONED WELLS-TOTAL REQUIRING ACTION**

JANUARY 2019 REPORT

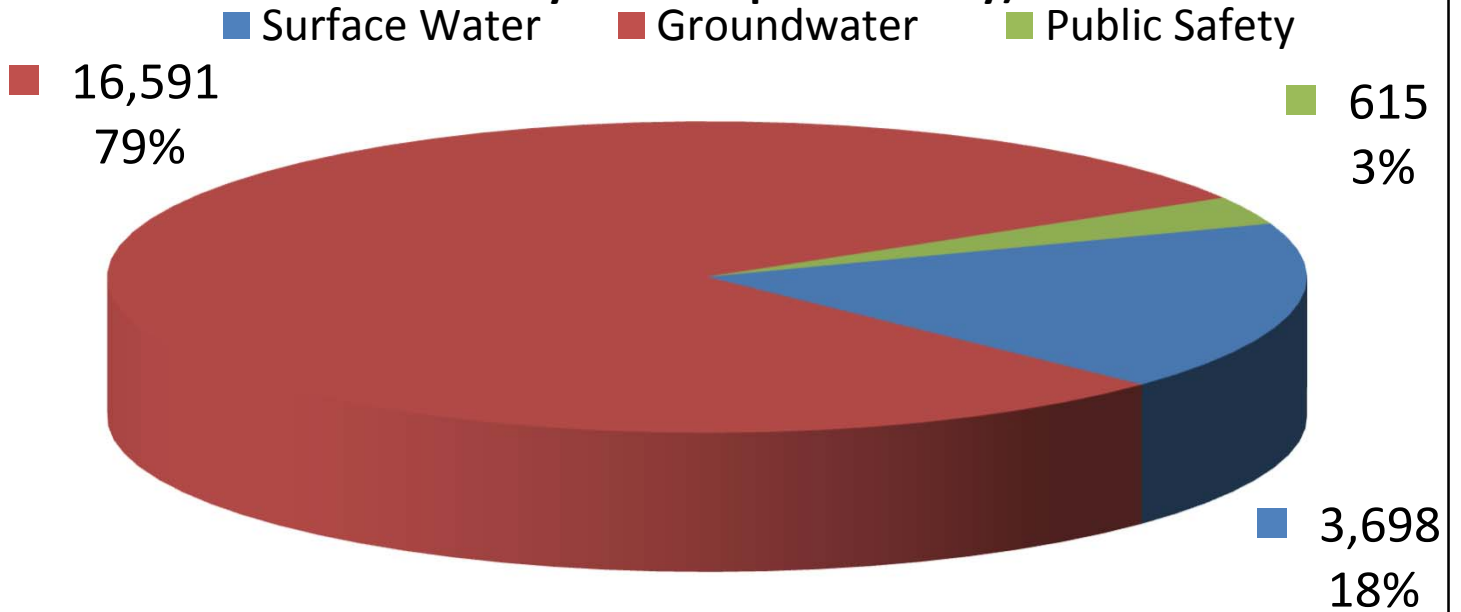
| | Level A | Level B | Level C | Priority 1 | Surface Water | Groundwater | Public Safety | Priority 1 | Priority 2 | P-1 & P-2 |
|--------------|----------|--------------|--------------|--------------|---------------|--------------|---------------|--------------|------------|--------------|
| DISTRICT 1 | | 22 | 40 | 62 | | 62 | | 62 | 3 | 65 |
| DISTRICT 2 | 3 | 99 | 105 | 207 | 1 | 190 | 16 | 207 | 7 | 214 |
| DISTRICT 3 | 2 | 1,189 | 3,502 | 4,693 | 326 | 4,303 | 64 | 4,693 | 406 | 5,099 |
| DISTRICT 4 | | 74 | 76 | 150 | | 150 | | 150 | 2 | 152 |
| TOTAL | 5 | 1,384 | 3,723 | 5,112 | 327 | 4,705 | 80 | 5,112 | 418 | 5,530 |
| | 0% | 27% | 73% | | 6% | 92% | 2% | 92% | 8% | |

*P-1 denotes Priority 1 and P-2 denotes Priority 2 wells

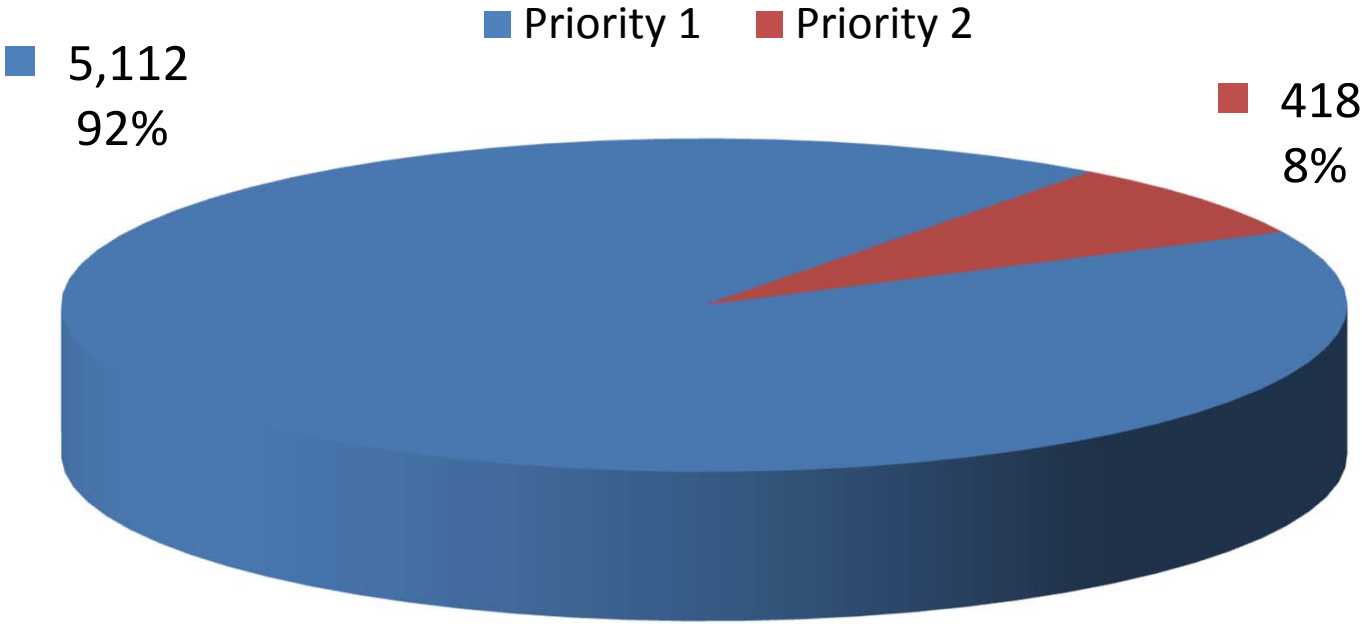
STATEWIDE PRIORITY 1 WELLS
Total Number of Records Processed Since 7/1/1996
(Priority 1 Wells by Action Levels - Level A being the most serious and in need of immediate attention)



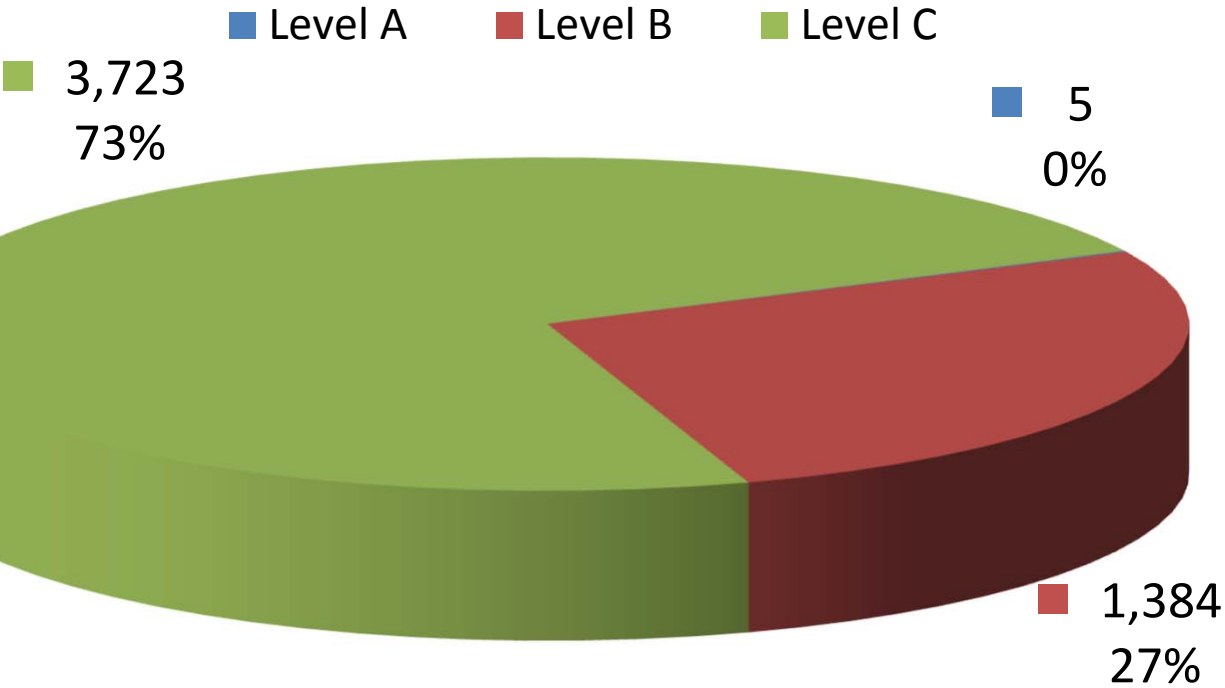
STATEWIDE PRIORITY 1 WELLS
Total Number of Records Processed Since 7/1/1996
(Priority 1 Wells by immediate/potential impact on freshwater systems or public safety)



STATEWIDE TOTAL NUMBER OF ABANDONED WELLS REQUIRING ACTION



STATEWIDE POLLUTION LEVEL OF PRIORITY 1 WELLS REQUIRING ACTION



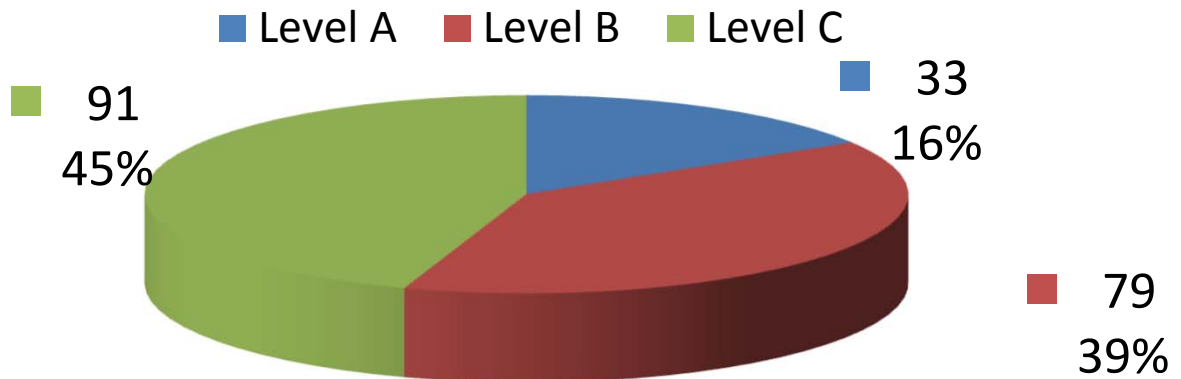
District 1

Loc. of Field Office: Dodge City, KS

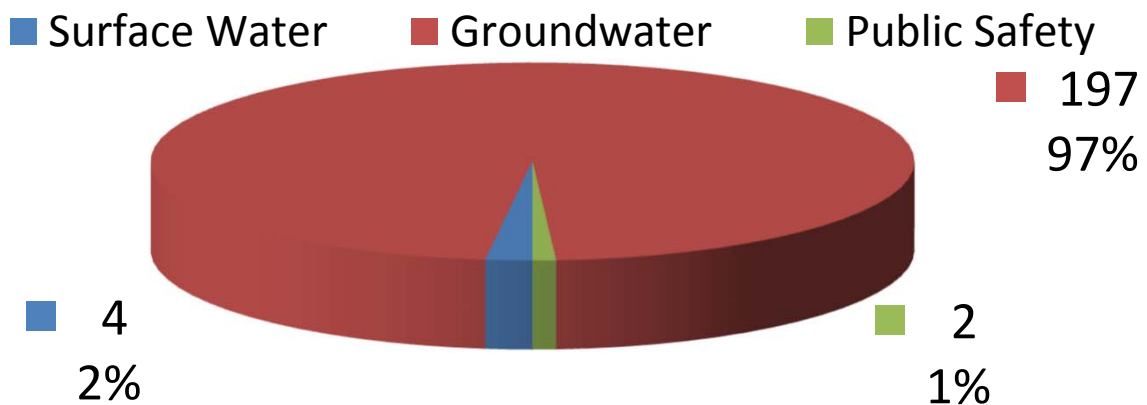
Staffing Level: 1 Supervisor, 1 Environmental Geologist, 6 Field staff, and 1 Support staff.

Description: The field area assigned to the District 1 field office encompasses a total of 27 counties in the southwestern portion of the state. Oil and gas production has been established in all of the counties within the district. In general oil production in the eastern portion of this district is of an older vintage than in the western part. Wells in this district are some of the deepest in the state. Operations are spread through a large geographic area in the district with a large concentration of gas wells within the Hugoton-Panoma area. A large portion of the District 1 area is underlain by the Ogallala aquifer, which is a primary source of drinking water and irrigation.

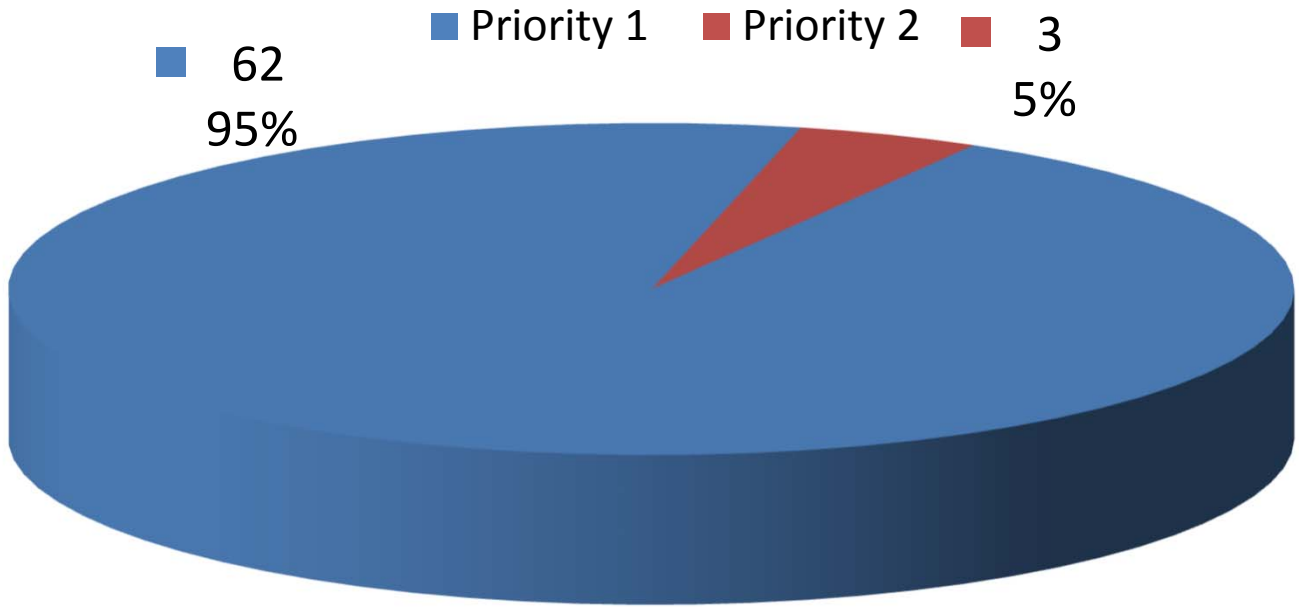
Total Number Of Priority 1 Wells Listed Since 7/1/1996



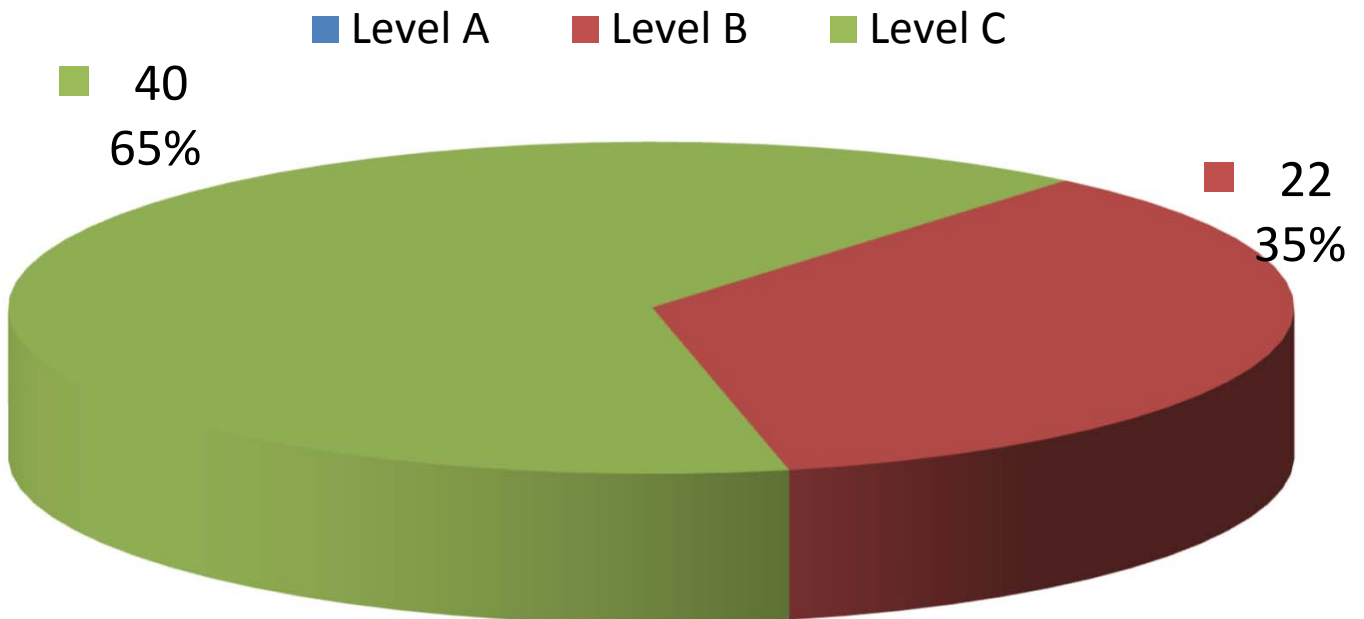
Impact Of Priority 1 Wells Listed Since 7/1/1996



**DISTRICT 1
NUMBER OF ABANDONED WELLS
REQUIRING ACTION**



**DISTRICT 1
POLLUTION LEVEL OF PRIORITY 1 WELLS
REQUIRING ACTION**



District 2

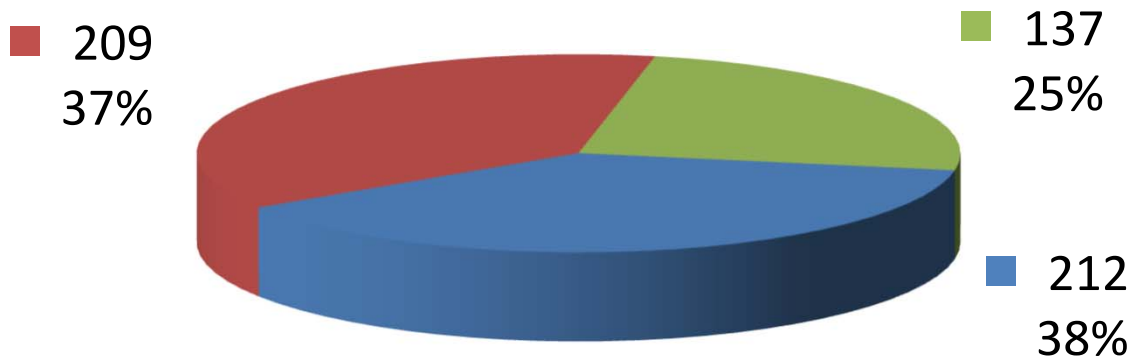
Loc. of Field Office: Wichita

Staffing Level: 1 Supervisor, 1 Environmental Geologist, 7 Field staff, 1 unclassified Horizontal Drilling Field staff, and 1 Support staff.

Description: The field area under the control of the District 2 office includes 27 counties in the central part of the state. Of the 27 counties in the district 20 are or have been productive of oil and gas. Groundwater (eg. Equus Beds) supplies to large metropolitan areas within the district have received some negative impacts from oil and gas operations. In general the production on the eastern side of the District is shallower and older in vintage. Operations are generally concentrated south of Interstate 70, with small to moderate sized independent operators being the rule rather than the exception.

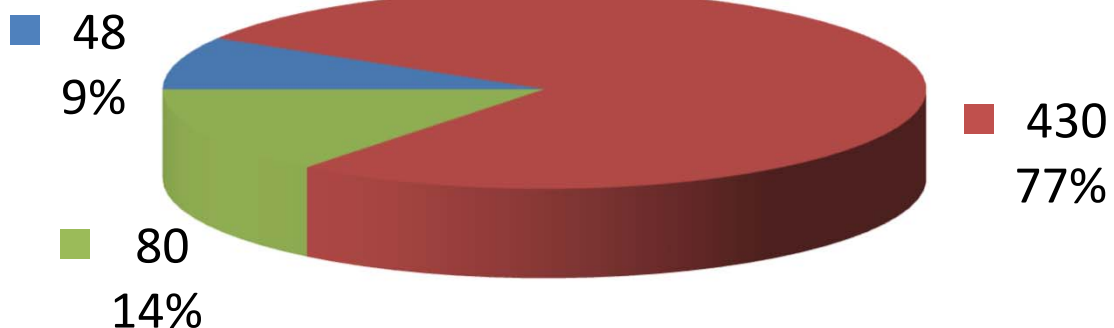
Total Number Of Priority 1 Wells Listed Since 7/1/1996

■ Level A ■ Level B ■ Level C

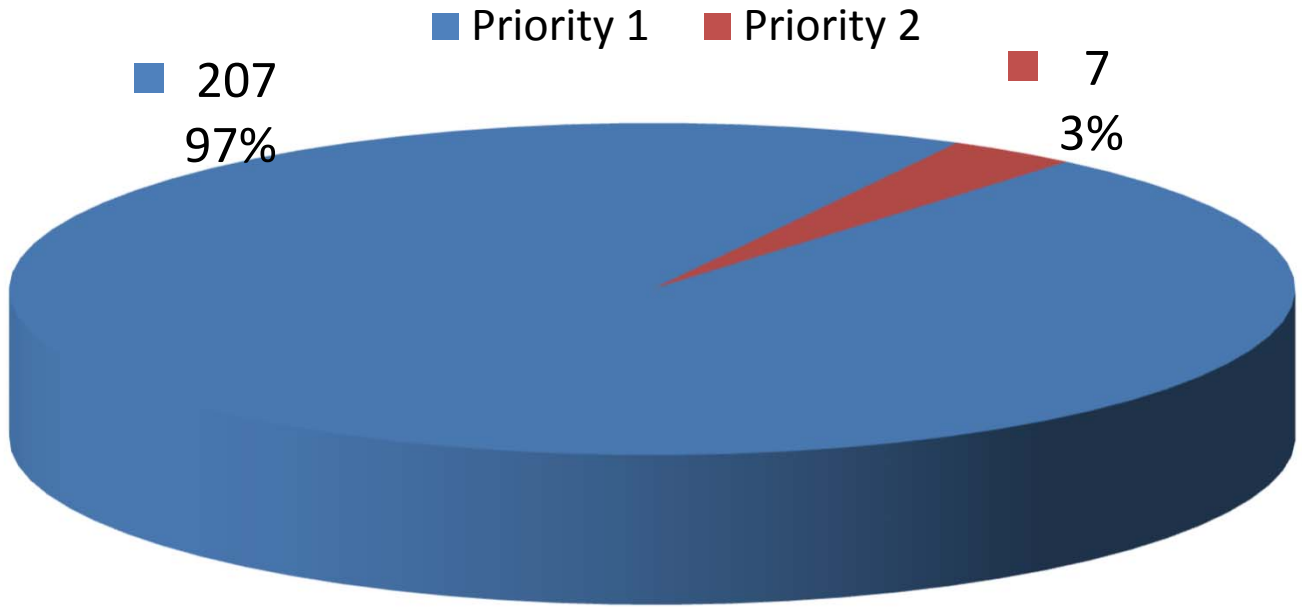


Impact Of Priority 1 Wells Listed Since 7/1/1996

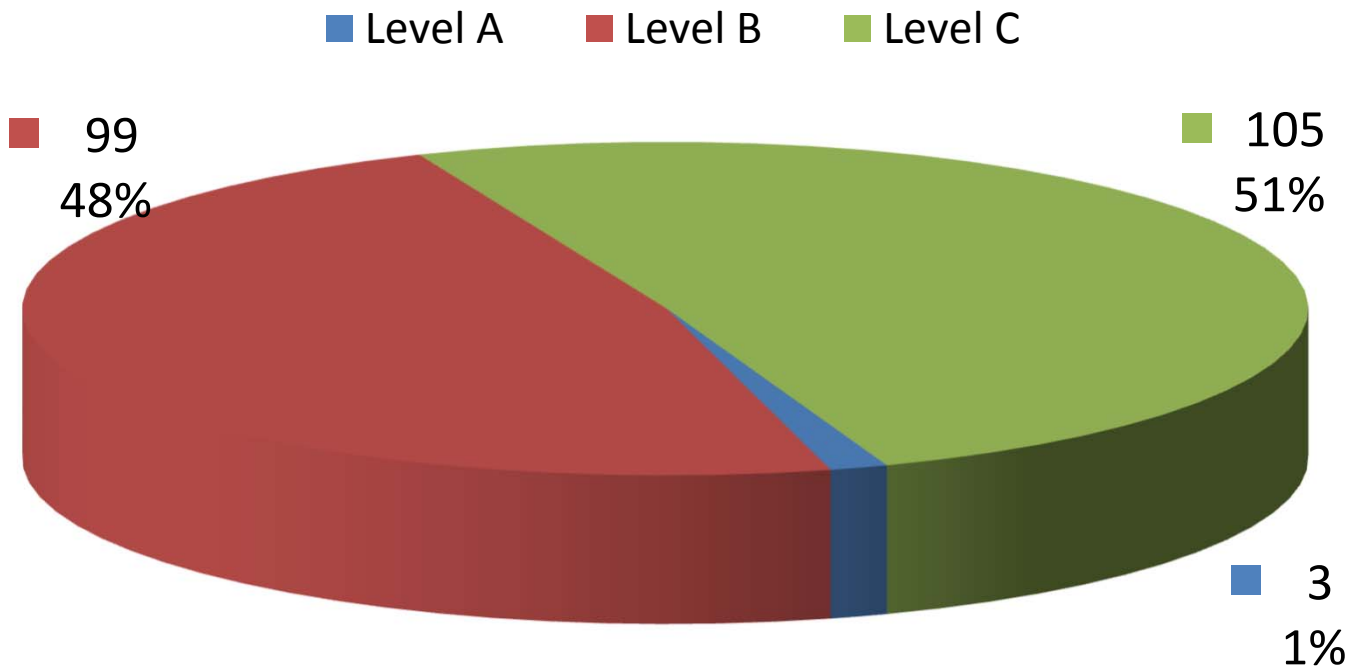
■ Surface Water ■ Groundwater ■ Public Safety



**DISTRICT 2
NUMBER OF ABANDONED WELLS
REQUIRING ACTION**



**DISTRICT 2
POLLUTION LEVEL OF PRIORITY 1 WELLS
REQUIRING ACTION**



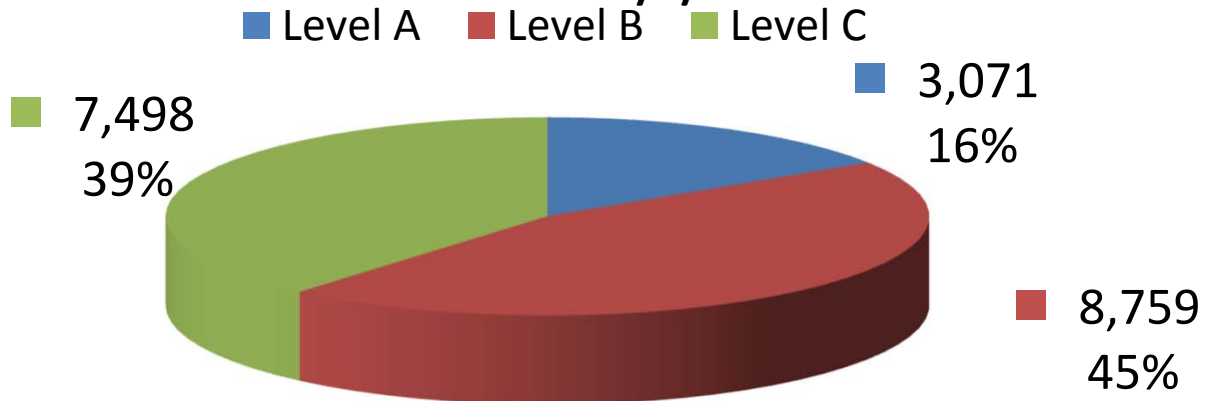
District 3

Loc. of Field Office: Chanute

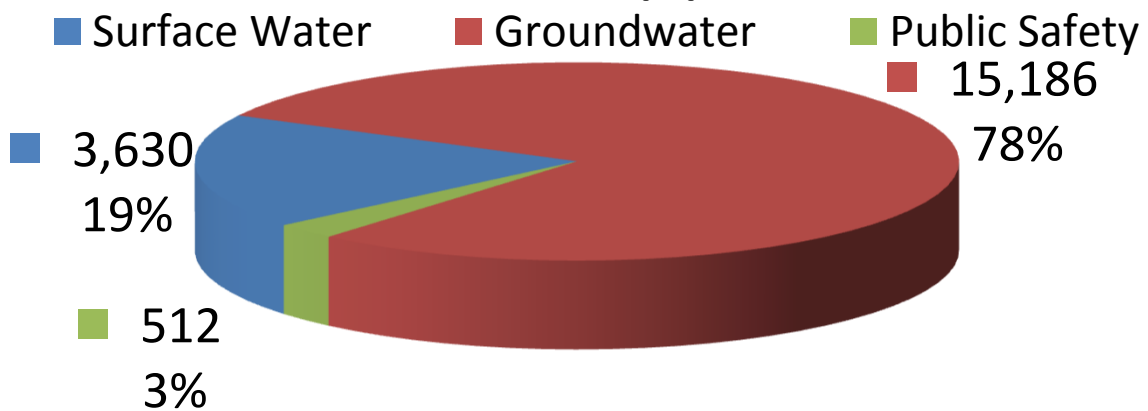
Staffing Level: 1 Supervisor, 1 Environmental Geologist, 11 Field staff, 2 Support staff.

Description: The field area assigned to the District 3 field office encompasses a total of 32 counties in the eastern portion of the state. Oil and gas production has been established in all but four counties within the boundaries of the district. In general the production in this district comes from low volume wells producing from shallow depths. The district has the highest concentration of injection and/or disposal wells of any of the field districts. District 3 is the only office to contain staff dedicated full time to abandoned wells. Drinking water resources are mostly from surface water and local aquifers. Small to moderate sized independent producers operate the majority

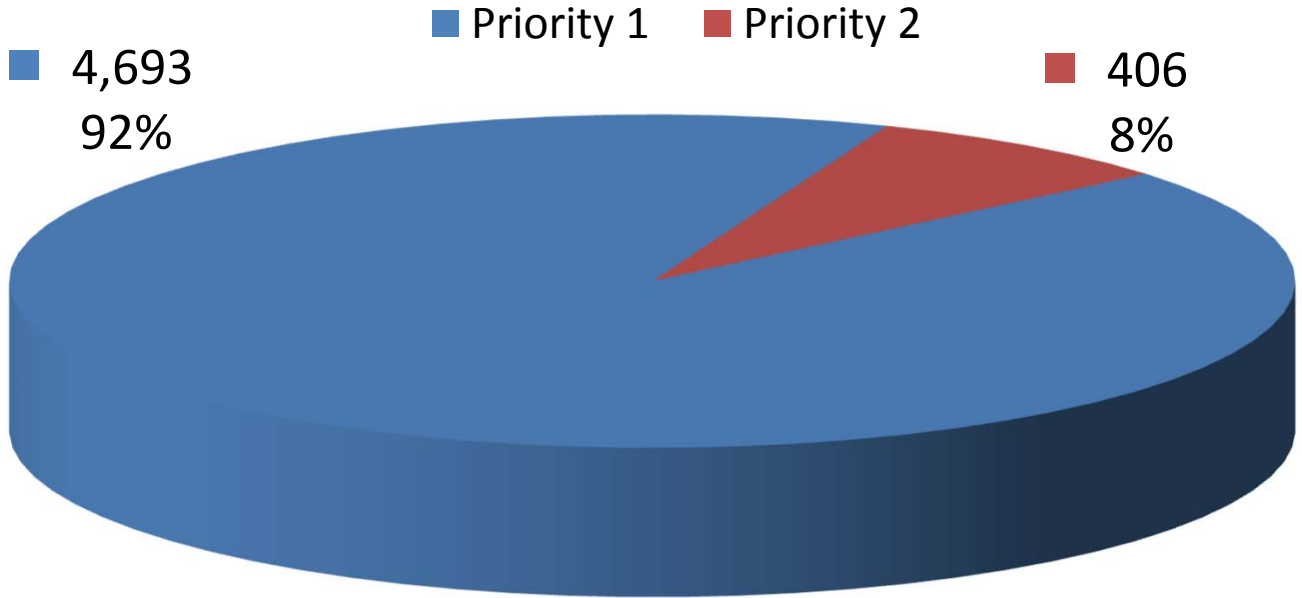
Total Number Of Priority 1 Wells Listed Since 7/1/1996



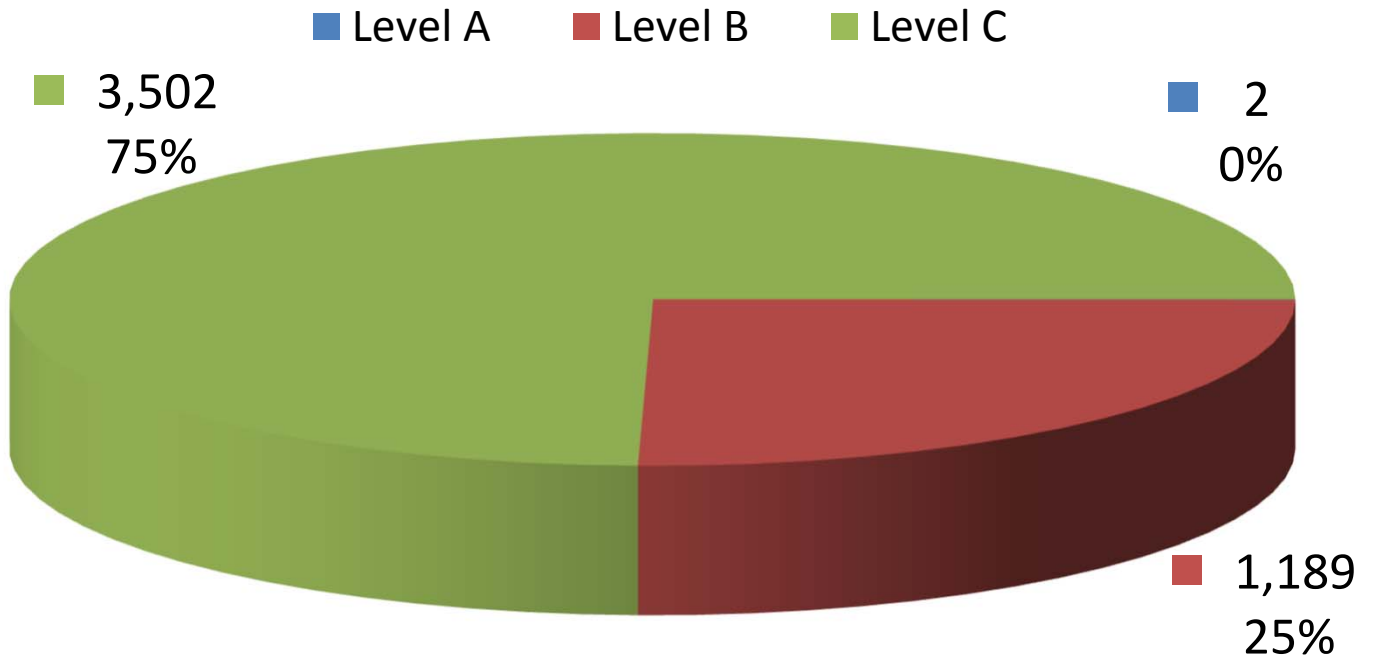
Impact Of Priority 1 Wells Listed Since 7/1/1996



**DISTRICT 3
NUMBER OF ABANDONED WELLS
REQUIRING ACTION**



**DISTRICT 3
POLLUTION LEVEL OF PRIORITY 1 WELLS
REQUIRING ACTION**

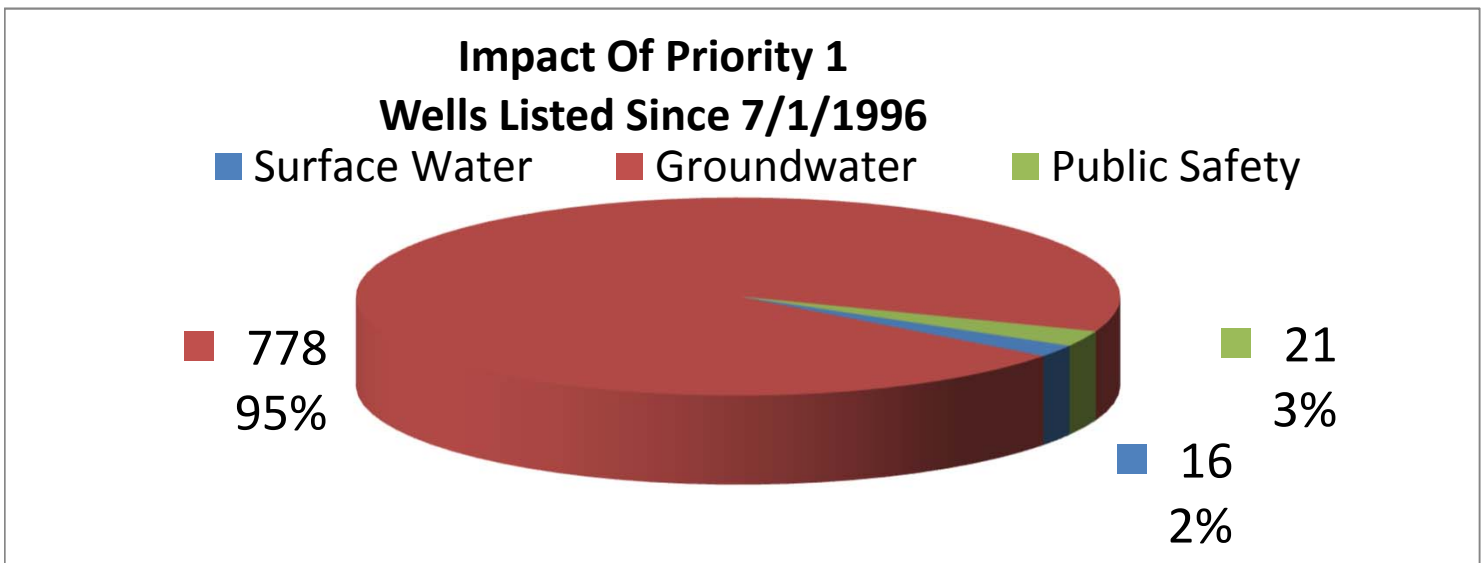
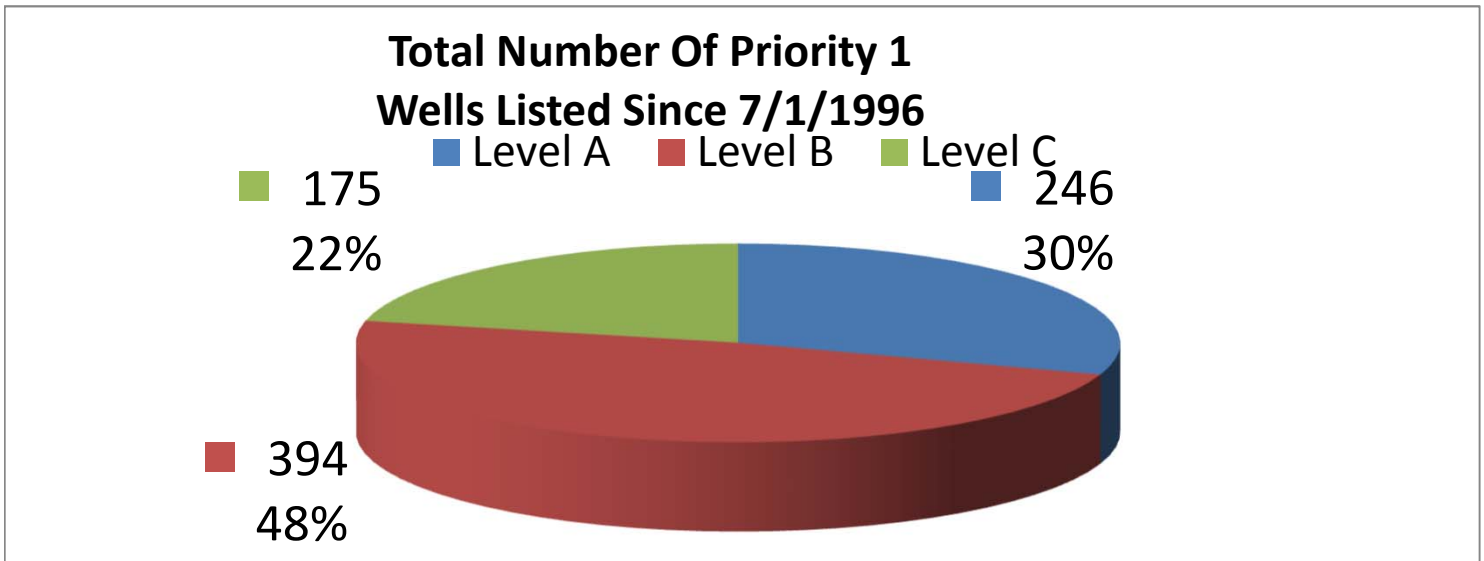


District 4

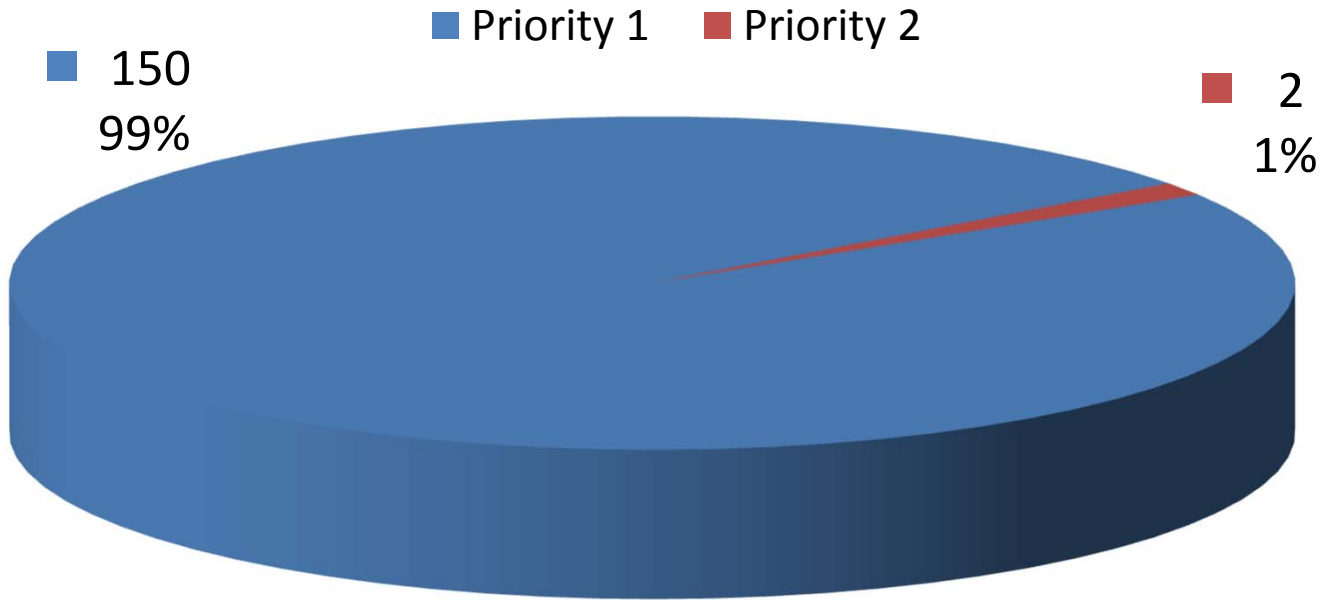
Loc. of Field Office: Hays

Staffing Level: 1 Supervisor, 1 Environmental Geologist, 8 Field staff, and 1 Support staff.

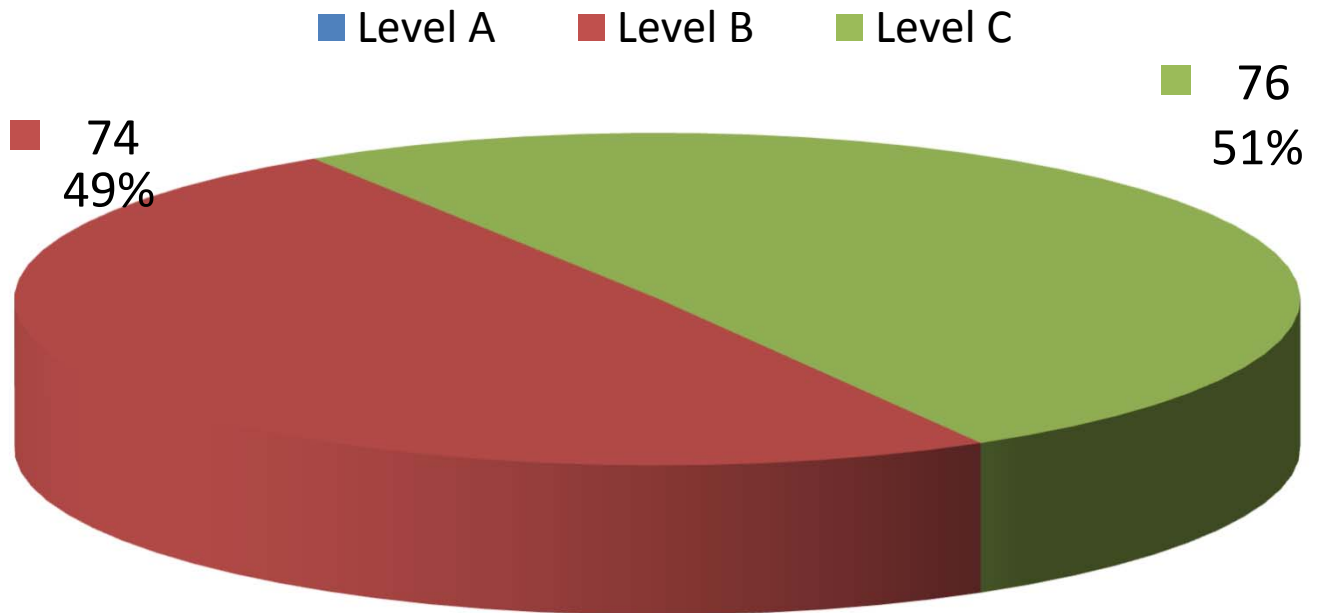
Description: The field area assigned to the District 4 field office includes 19 northwestern counties, 18 of which are or have been productive of oil and gas. As with most of the productive area in the state, the productive area in the eastern portion of this district is of the oldest vintage. Protection of both shallow and intermediate groundwater aquifers (eg. Ogallala and Dakota) is of critical importance to this area. These water resources are the primary sources of drinking and irrigation water.



**DISTRICT 4
NUMBER OF ABANDONED WELLS
REQUIRING ACTION**



**DISTRICT 4
POLLUTION LEVEL OF PRIORITY 1 WELLS
REQUIRING ACTION**



Appendix

A

Listing of Wells Requiring Action

Priority 1 - Level A

Priority 1 - Level B

Priority 1 - Level C

Priority 2

Priority 1 Level A Wells Requiring Action

| DIST | COUNTY | LEASE NAME | WELL NO | Q-3 | Q-2 | Q-1 | SEC | TWP | RNG | DIR | TYPE |
|------|-------------|--------------------------|---------|-----|-----|-----|-----|-----|-----|-----|------|
| 2 | COWLEY | LANE MASSEY | OW-1 | SE | NW | SE | 13 | 34 | 3 | E | GW |
| 2 | RENO | JUSTUS | 1 | SW | NW | NW | 23 | 22 | 8 | W | GW |
| 2 | RICE | PALISTER / HAUSCHILD | 1 | W2 | W2 | SE | 11 | 21 | 7 | W | PS |
| 3 | LABETTE | BIG HILL RESERVOIR (COE) | 1 | | | SE | 29 | 31 | 18 | E | SW |
| 3 | LEAVENWORTH | SCHELLACK | 1 | | SE | NW | 28 | 12 | 21 | E | SW |

Priority 1 Level B Wells Requiring Action

| DIST | COUNTY | LEASE NAME | WELL NO | Q-3 | Q-2 | Q-1 | SEC | TWP | RNG | DIR | TYPE |
|------|----------|-------------------------------|---------|-----|-----|-----|-----|-----|-----|-----|------|
| 1 | BARBER | MCCULLOUGH OWWO | 1 | NW | NE | NW | 20 | 33 | 12 | W | GW |
| 1 | BARBER | SMITH A | 2 | NW | NW | NE | 20 | 33 | 12 | W | GW |
| 1 | BARBER | STERNBERGER | 1 | NE | NE | SW | 1 | 35 | 14 | W | GW |
| 1 | CLARK | BERRYMAN A | 1 | NW | SW | NE | 21 | 31 | 21 | W | GW |
| 1 | CLARK | ROBERTS | 1 | E2 | SE | SW | 10 | 34 | 22 | W | GW |
| 1 | COMANCHE | MERRILL | 1-11 | E2 | W2 | SE | 11 | 34 | 16 | W | GW |
| 1 | EDWARDS | ARENSMAN A | 1 | C | SW | NW | 17 | 23 | 19 | W | GW |
| 1 | FINNEY | SMITH | 1 | | SE | SW | 2 | 23 | 29 | W | GW |
| 1 | FINNEY | WELLS | 1 | NE | SW | SW | 13 | 23 | 30 | W | GW |
| 1 | GRANT | DAVIS | 1 | | NE | NW | 22 | 30 | 35 | W | GW |
| 1 | KEARNY | BOWER | 1 | SW | SW | SW | 9 | 25 | 37 | W | GW |
| 1 | PRATT | BAKER-2 | 2 | SW | SE | NW | 21 | 28 | 15 | W | GW |
| 1 | RUSH | URBAN | 1 | | C | SW | 23 | 16 | 17 | W | GW |
| 1 | SEWARD | MOBIL-ISAAC | 1-9 | SW | NE | NE | 9 | 32 | 32 | W | GW |
| 1 | STAFFORD | HULLMAN B | 1 | NW | SW | SE | 15 | 22 | 13 | W | GW |
| 1 | STAFFORD | SOEKEN | 1 | W2 | SE | NE | 15 | 22 | 13 | W | GW |
| 1 | STAFFORD | PRESCOTT | 2 | NE | NW | SE | 25 | 24 | 14 | W | GW |
| 1 | STAFFORD | PRESCOTT | 4 | SW | NE | SE | 25 | 24 | 14 | W | GW |
| 1 | STAFFORD | PRESCOTT | 5 | E2 | NW | SE | 25 | 24 | 14 | W | GW |
| 1 | STANTON | BARBER FARMS | 1-20 | | NE | SE | 20 | 30 | 40 | W | GW |
| 1 | STEVENS | HELMLEY A | 1 | NE | NE | NE | 3 | 32 | 35 | W | GW |
| 1 | STEVENS | OYLER (BELL UNIT #2) | 1 | E2 | SE | NE | 15 | 33 | 35 | W | GW |
| 2 | BUTLER | ULMER | 1 | SE | NW | SE | 6 | 24 | 3 | E | GW |
| 2 | BUTLER | RAY B | 3 | NE | SW | NW | 34 | 25 | 3 | E | GW |
| 2 | BUTLER | RILEY | 2 | SE | NW | NE | 4 | 26 | 3 | E | GW |
| 2 | BUTLER | HUGHS | 1 | | E2 | SE | 9 | 26 | 8 | E | GW |
| 2 | BUTLER | PRIBBENOW | 1 | SE | SE | SE | 33 | 28 | 3 | E | GW |
| 2 | BUTLER | AUGUSTA UNIT STOCK LEASE | 1 | SE | SE | NE | 15 | 28 | 4 | E | GW |
| 2 | BUTLER | SPEER | 1 | NW | NE | SE | 27 | 28 | 5 | E | GW |
| 2 | BUTLER | SPEER | 2 | N2 | NE | SE | 27 | 28 | 5 | E | GW |
| 2 | BUTLER | SPEER | 3 | N2 | N2 | SE | 27 | 28 | 5 | E | GW |
| 2 | BUTLER | SPEER | 4 | SE | NW | SE | 27 | 28 | 5 | E | GW |
| 2 | BUTLER | BRANDT | 1-SWD | NW | SW | SE | 15 | 28 | 7 | E | GW |
| 2 | BUTLER | TOMMY (HUMBOLDT) | 1 | SE | NW | NW | 34 | 29 | 7 | E | GW |
| 2 | CHASE | METHVIN | 2 | | | SE | 6 | 18 | 6 | E | GW |
| 2 | CHASE | JIM BARR (was MULVANE RANCH?) | (OW-1) | SW | SE | SE | 33 | 18 | 7 | E | GW |
| 2 | COWLEY | MEANS 'A' | 1 | N2 | NE | SE | 20 | 30 | 5 | E | GW |
| 2 | COWLEY | P WHITEMAN | 1 | NW | NE | NE | 15 | 30 | 7 | E | GW |
| 2 | COWLEY | McDANEL | 1 | | SW | SW | 21 | 30 | 7 | E | GW |
| 2 | COWLEY | SMITH | 1 | SE | NW | NW | 28 | 30 | 7 | E | GW |
| 2 | COWLEY | MOWDER | 6 | SW | NW | SE | 10 | 31 | 3 | E | GW |
| 2 | COWLEY | HITTLE | 2 | CE | NW | NE | 21 | 31 | 4 | E | GW |
| 2 | COWLEY | GRIFFITH | 1 | NE | NW | SW | 20 | 31 | 5 | E | GW |
| 2 | COWLEY | GRIFFITH | 3 | SE | SW | NW | 20 | 31 | 5 | E | GW |
| 2 | COWLEY | GRIFFITH | 4 | NE | SW | NW | 20 | 31 | 5 | E | GW |
| 2 | COWLEY | LUMBERT | 2 | SW | NW | SW | 7 | 32 | 5 | E | GW |
| 2 | COWLEY | KADAU | 1-1962 | SE | SE | SE | 14 | 32 | 5 | E | GW |
| 2 | COWLEY | GROSE | 1 | W2 | SE | NW | 23 | 34 | 3 | E | SW |
| 2 | COWLEY | HITTLE | 1 | CW | NE | NE | 21 | 34 | 4 | E | GW |
| 2 | COWLEY | ALLEN | 1 | NW | NE | NE | 1 | 34 | 6 | E | GW |
| 2 | COWLEY | ALLEN | 2 | C | NE | NE | 1 | 34 | 6 | E | PS |
| 2 | COWLEY | MASSEY | 2 | SE | SE | NE | 1 | 34 | 6 | E | GW |
| 2 | COWLEY | ALLEN | 3 | C | SE | NE | 1 | 34 | 6 | E | PS |
| 2 | COWLEY | ALLEN | 4 | N2 | SE | NE | 1 | 34 | 6 | E | PS |
| 2 | COWLEY | ALLEN | 5 | E2 | SE | NE | 1 | 34 | 6 | E | GW |
| 2 | COWLEY | ALLEN | 7 | S2 | NE | NE | 1 | 34 | 6 | E | GW |
| 2 | COWLEY | SIDWELL | 1 | NW | NW | SW | 19 | 34 | 6 | E | GW |

Priority 1 Level B Wells Requiring Action

| DIST | COUNTY | LEASE NAME | WELL NO | Q-3 | Q-2 | Q-1 | SEC | TWP | RNG | DIR | TYPE |
|------|-----------|---------------------|----------|-----|-----|-----|-----|-----|-----|-----|------|
| 2 | COWLEY | GAMMON | 5 | NW | NW | NW | 29 | 34 | 7 | E | GW |
| 2 | COWLEY | MARSHALL | A 1 | E2 | SE | NW | 2 | 35 | 3 | E | GW |
| 2 | COWLEY | BOLLER | 2 | NE | SW | NW | 7 | 35 | 3 | E | GW |
| 2 | COWLEY | KAHLE | 1 | SW | NW | SW | 8 | 35 | 3 | E | GW |
| 2 | COWLEY | RICHARDS | 1 | SW | SE | SE | 8 | 35 | 3 | E | GW |
| 2 | COWLEY | VICKERY | 1 | NW | SE | NW | 8 | 35 | 3 | E | GW |
| 2 | ELLSWORTH | COOK | 01 | NE | NE | SW | 19 | 14 | 10 | W | PS |
| 2 | ELLSWORTH | MALIR | 1 | NW | NW | NE | 27 | 15 | 8 | W | GW |
| 2 | ELLSWORTH | JANZEN | 2-OWWO | | S2 | SE | 18 | 17 | 9 | W | GW |
| 2 | ELLSWORTH | CAIN-STUMPS | 2 | NW | NW | SW | 33 | 17 | 10 | W | PS |
| 2 | HARPER | TIHEN | 1 | NW | NW | SW | 31 | 31 | 6 | W | GW |
| 2 | HARPER | WIMMER | 13-1 | SW | NE | NW | 13 | 34 | 6 | W | GW |
| 2 | HARVEY | GOEBEL H | 1 | NE | NW | SE | 5 | 22 | 2 | W | GW |
| 2 | HARVEY | DICK A | 2 | N2 | NE | NE | 19 | 23 | 3 | W | GW |
| 2 | KINGMAN | SWANDER | 1-OWWO | SW | SE | SW | 20 | 28 | 9 | W | GW |
| 2 | LINCOLN | WOHLER | 1 | NW | NE | NE | 2 | 11 | 10 | W | GW |
| 2 | MARION | COYE KNIGHT | 2 | | NE | SE | 14 | 17 | 4 | E | GW |
| 2 | MARION | REZNICEK | 1 | NW | NW | NW | 24 | 17 | 4 | E | GW |
| 2 | MARION | REZNICEK | 1 | | SW | NW | 24 | 17 | 4 | E | GW |
| 2 | MARION | REZENECK A | 2 | | SE | NW | 24 | 17 | 4 | E | GW |
| 2 | MARION | REZNICEK | 3 | | NE | NW | 24 | 17 | 4 | E | GW |
| 2 | MARION | WILLIAMS (SWD) | 01 | N2 | NW | SW | 35 | 17 | 4 | E | GW |
| 2 | MARION | LUEKER | 2-1955 | SE | NW | NW | 10 | 18 | 4 | E | GW |
| 2 | MARION | LUEKER | 3-1955 | SW | NE | NW | 10 | 18 | 4 | E | GW |
| 2 | MARION | LUEKER | 5 | NE | NE | NW | 10 | 18 | 4 | E | GW |
| 2 | MARION | ALBERT PIPER | 1 | NE | NE | NE | 36 | 18 | 5 | E | GW |
| 2 | MARION | ALBERT PIPER | 2 | SE | NE | NE | 36 | 18 | 5 | E | GW |
| 2 | MARION | ALBERT PIPER | 3 | NW | NE | NE | 36 | 18 | 5 | E | PS |
| 2 | MARION | ALBERT PIPER | 4 | NE | NW | NE | 36 | 18 | 5 | E | PS |
| 2 | MARION | ALBERT PIPER | 5 | NW | NW | NE | 36 | 18 | 5 | E | PS |
| 2 | MARION | NEWCOMER | 1 | SW | SW | SW | 7 | 19 | 5 | E | GW |
| 2 | MCPHERSON | COMMUNITY 'C' | 1-A TWIN | NE | NE | NW | 17 | 17 | 3 | W | PS |
| 2 | MCPHERSON | ANDERSON | 2 | NW | SE | SW | 29 | 18 | 2 | W | GW |
| 2 | MCPHERSON | UNRUH | 1 | NW | NW | NE | 4 | 20 | 2 | W | GW |
| 2 | MCPHERSON | SCHRAG | 1 | NE | NW | SE | 22 | 20 | 3 | W | GW |
| 2 | MCPHERSON | SCHRAG | 3 | SW | SW | SE | 22 | 20 | 3 | W | GW |
| 2 | MCPHERSON | SCHRAG | 4 | SW | NW | SE | 22 | 20 | 3 | W | GW |
| 2 | MCPHERSON | JOHN MATTSON | 1 | W2 | W2 | NW | 31 | 20 | 5 | W | GW |
| 2 | RENO | JUSTUS | 1 | SW | SW | SW | 14 | 22 | 8 | W | GW |
| 2 | RENO | BROWN (20-13) | 1-20 | SE | SW | SW | 20 | 26 | 4 | W | GW |
| 2 | RICE | NICHOLS | 9 | SW | SW | SW | 13 | 18 | 8 | W | GW |
| 2 | RICE | KINZLER | 1 | NW | SE | SE | 10 | 18 | 9 | W | GW |
| 2 | RICE | LINK | 1 | NW | SW | SE | 13 | 19 | 10 | W | GW |
| 2 | RICE | FRY G | 1 | NW | SW | SW | 15 | 20 | 6 | W | GW |
| 2 | RICE | ENGELLAND | 1-B | NW | NW | NW | 27 | 20 | 7 | W | GW |
| 2 | RICE | PROFFITT | 7 | NW | SW | SE | 18 | 20 | 9 | W | GW |
| 2 | RICE | ANKERHOLTZ (WARNER) | 1 | S2 | S2 | NE | 16 | 20 | 10 | W | GW |
| 2 | RICE | MADDEN | (MAD01) | NW | NE | NW | 22 | 20 | 10 | W | GW |
| 2 | RICE | HAYWARD | 1 | NE | SW | SW | 2 | 21 | 6 | W | GW |
| 2 | RICE | BELL | 1-OWWO | NW | NW | SE | 14 | 21 | 7 | W | GW |
| 2 | SALINE | STANLEY | 1 | SE | NE | SW | 21 | 15 | 3 | W | GW |
| 2 | SALINE | HOLCOM | 1 | NW | NW | SE | 18 | 16 | 1 | W | GW |
| 2 | SALINE | GOTFRED JOHNSON | 1-SWD | NE | NE | NW | 10 | 16 | 3 | W | GW |
| 2 | SEDGWICK | HAMMER | 2A | SW | SW | SE | 6 | 26 | 1 | E | GW |
| 2 | SEDGWICK | DEMOSS A | 1 | SE | SW | NW | 12 | 26 | 2 | E | GW |
| 2 | SEDGWICK | LYGRISSE A | 3 | NW | SW | SW | 12 | 26 | 2 | E | GW |
| 2 | SEDGWICK | CHAMBERS | 1 | SW | SW | SW | 11 | 29 | 2 | W | GW |

Priority 1 Level B Wells Requiring Action

| DIST | COUNTY | LEASE NAME | WELL NO | Q-3 | Q-2 | Q-1 | SEC | TWP | RNG | DIR | TYPE |
|------|--------|---------------------------|---------|-----|-----|-----|-----|-----|-----|-----|------|
| 2 | SUMNER | PYLE | 1 | SE | SE | SE | 19 | 30 | 4 | W | GW |
| 2 | SUMNER | KELLY | OW-1 | SE | SE | SE | 19 | 30 | 4 | W | GW |
| 2 | SUMNER | HOWER A | 1 | NW | SE | SW | 13 | 33 | 1 | E | GW |
| 2 | SUMNER | HOWER A | 2 | SE | NW | SW | 13 | 33 | 1 | E | GW |
| 2 | SUMNER | WINFIELD HUNTING-PRESERVE | 1- OWWO | NE | SW | SE | 4 | 33 | 2 | E | GW |
| 2 | SUMNER | PEARCE | 1 | | SW | SW | 10 | 33 | 4 | W | GW |
| 2 | SUMNER | WALIN | 1-21 | C | SW | SW | 21 | 34 | 2 | E | GW |
| 3 | ALLEN | ARN | 1 | W2 | NW | SE | 30 | 23 | 21 | E | GW |
| 3 | ALLEN | BRUBAKER (not WIGGINS) | 14 KA | | NE | SE | 10 | 24 | 18 | E | GW |
| 3 | ALLEN | BRUBAKER (not WIGGINS) | 14 M | | E2 | SE | 10 | 24 | 18 | E | GW |
| 3 | ALLEN | BRUBAKER (not WIGGINS) | 14 N | | E2 | SE | 10 | 24 | 18 | E | GW |
| 3 | ALLEN | BRUBAKER (not WIGGINS) | 14 P | | E2 | SE | 10 | 24 | 18 | E | GW |
| 3 | ALLEN | BRUBAKER (not WIGGINS) | 15 R | | SE | SE | 10 | 24 | 18 | E | GW |
| 3 | ALLEN | BRUBAKER (not WIGGINS) | 16 M | | E2 | SE | 10 | 24 | 18 | E | GW |
| 3 | ALLEN | DUFFEY | 2 | SW | SE | NW | 21 | 24 | 19 | E | GW |
| 3 | ALLEN | DICKERSON (ZIMMERMAN) | 10A | SW | SW | NW | 27 | 24 | 21 | E | GW |
| 3 | ALLEN | DICKERSON (ZIMMERMAN) | 10AO | | SW | NW | 27 | 24 | 21 | E | GW |
| 3 | ALLEN | DICKERSON (ZIMMERMAN) | 11A | SW | SW | NW | 27 | 24 | 21 | E | GW |
| 3 | ALLEN | DICKERSON (ZIMMERMAN) | 11AO | | SW | NW | 27 | 24 | 21 | E | GW |
| 3 | ALLEN | DICKERSON (ZIMMERMAN) | 12A | SW | SW | NW | 27 | 24 | 21 | E | GW |
| 3 | ALLEN | DICKERSON (ZIMMERMAN) | 12AO | | SW | NW | 27 | 24 | 21 | E | GW |
| 3 | ALLEN | DICKERSON (ZIMMERMAN) | 13A | NW | SW | NW | 27 | 24 | 21 | E | GW |
| 3 | ALLEN | DICKERSON (ZIMMERMAN) | 13AO | | SE | NW | 27 | 24 | 21 | E | GW |
| 3 | ALLEN | DICKERSON (ZIMMERMAN) | 14A | NW | SW | NW | 27 | 24 | 21 | E | GW |
| 3 | ALLEN | DICKERSON (ZIMMERMAN) | 14AO | NW | SE | NW | 27 | 24 | 21 | E | GW |
| 3 | ALLEN | DICKERSON (ZIMMERMAN) | 15A | NE | SW | NW | 27 | 24 | 21 | E | GW |
| 3 | ALLEN | DICKERSON (ZIMMERMAN) | 15AO | NW | SE | NW | 27 | 24 | 21 | E | GW |
| 3 | ALLEN | DICKERSON (ZIMMERMAN) | 16A | NW | SW | NW | 27 | 24 | 21 | E | GW |
| 3 | ALLEN | DICKERSON (ZIMMERMAN) | 16AO | NW | SE | NW | 27 | 24 | 21 | E | GW |
| 3 | ALLEN | DICKERSON (ZIMMERMAN) | 17A | NE | SW | NW | 27 | 24 | 21 | E | GW |
| 3 | ALLEN | DICKERSON (ZIMMERMAN) | 17AO | NE | SW | NW | 27 | 24 | 21 | E | GW |
| 3 | ALLEN | DICKERSON (ZIMMERMAN) | 18A | NE | SW | NW | 27 | 24 | 21 | E | GW |
| 3 | ALLEN | DICKERSON (ZIMMERMAN) | 18AO | NE | SW | NW | 27 | 24 | 21 | E | GW |
| 3 | ALLEN | DICKERSON (ZIMMERMAN) | 19A | NW | SE | NW | 27 | 24 | 21 | E | GW |
| 3 | ALLEN | DICKERSON (ZIMMERMAN) | 19AO | NW | SW | NW | 27 | 24 | 21 | E | GW |
| 3 | ALLEN | DICKERSON (ZIMMERMAN) | 1AO | SW | SW | NW | 27 | 24 | 21 | E | GW |
| 3 | ALLEN | DICKERSON (ZIMMERMAN) | 20A | NW | SE | NW | 27 | 24 | 21 | E | GW |
| 3 | ALLEN | DICKERSON (ZIMMERMAN) | 20AO | NW | SW | NW | 27 | 24 | 21 | E | GW |
| 3 | ALLEN | DICKERSON (ZIMMERMAN) | 21A | NW | SW | NW | 27 | 24 | 21 | E | GW |
| 3 | ALLEN | DICKERSON (ZIMMERMAN) | 21AO | NW | SW | NW | 27 | 24 | 21 | E | GW |
| 3 | ALLEN | DICKERSON (ZIMMERMAN) | 22A | NW | SW | NW | 27 | 24 | 21 | E | GW |
| 3 | ALLEN | DICKERSON (ZIMMERMAN) | 22AO | SW | NW | NW | 27 | 24 | 21 | E | GW |
| 3 | ALLEN | DICKERSON (ZIMMERMAN) | 23A | NE | SW | NW | 27 | 24 | 21 | E | GW |
| 3 | ALLEN | DICKERSON (ZIMMERMAN) | 23AO | SW | NW | NW | 27 | 24 | 21 | E | GW |
| 3 | ALLEN | DICKERSON (ZIMMERMAN) | 24A | NE | SW | NW | 27 | 24 | 21 | E | GW |
| 3 | ALLEN | DICKERSON (ZIMMERMAN) | 24AO | SE | NW | NW | 27 | 24 | 21 | E | GW |
| 3 | ALLEN | DICKERSON (ZIMMERMAN) | 25A | NE | SW | NW | 27 | 24 | 21 | E | GW |
| 3 | ALLEN | DICKERSON (ZIMMERMAN) | 25AO | SE | NW | NW | 27 | 24 | 21 | E | GW |
| 3 | ALLEN | DICKERSON (ZIMMERMAN) | 26A | NW | SE | NW | 27 | 24 | 21 | E | GW |
| 3 | ALLEN | DICKERSON (ZIMMERMAN) | 26AO | SW | NE | NW | 27 | 24 | 21 | E | GW |
| 3 | ALLEN | DICKERSON (ZIMMERMAN) | 27A | NW | SE | NW | 27 | 24 | 21 | E | GW |
| 3 | ALLEN | DICKERSON (ZIMMERMAN) | 27AO | SW | NE | NW | 27 | 24 | 21 | E | GW |
| 3 | ALLEN | DICKERSON (ZIMMERMAN) | 28A | NW | SE | NW | 27 | 24 | 21 | E | GW |
| 3 | ALLEN | DICKERSON (ZIMMERMAN) | 28AO | SE | NE | NW | 27 | 24 | 21 | E | GW |
| 3 | ALLEN | DICKERSON (ZIMMERMAN) | 29AO | SW | NE | NW | 27 | 24 | 21 | E | GW |
| 3 | ALLEN | DICKERSON (ZIMMERMAN) | 2AO | SW | SW | NW | 27 | 24 | 21 | E | GW |
| 3 | ALLEN | DICKERSON (ZIMMERMAN) | 30A | SE | NE | NW | 27 | 24 | 21 | E | GW |

Priority 1 Level B Wells Requiring Action

| DIST | COUNTY | LEASE NAME | WELL NO | Q-3 | Q-2 | Q-1 | SEC | TWP | RNG | DIR | TYPE |
|------|--------|-----------------------|---------|-----|-----|-----|-----|-----|-----|-----|------|
| 3 | ALLEN | DICKERSON (ZIMMERMAN) | 30AO | SE | NE | NW | 27 | 24 | 21 | E | GW |
| 3 | ALLEN | DICKERSON (ZIMMERMAN) | 31A | SW | NE | NW | 27 | 24 | 21 | E | GW |
| 3 | ALLEN | DICKERSON (ZIMMERMAN) | 31AO | SW | NW | NW | 27 | 24 | 21 | E | GW |
| 3 | ALLEN | DICKERSON (ZIMMERMAN) | 32A | SW | NE | NW | 27 | 24 | 21 | E | GW |
| 3 | ALLEN | DICKERSON (ZIMMERMAN) | 32AO | SE | NW | NW | 27 | 24 | 21 | E | GW |
| 3 | ALLEN | DICKERSON (ZIMMERMAN) | 33A | SE | NW | NW | 27 | 24 | 21 | E | GW |
| 3 | ALLEN | DICKERSON (ZIMMERMAN) | 33AO | SE | NW | NW | 27 | 24 | 21 | E | GW |
| 3 | ALLEN | DICKERSON (ZIMMERMAN) | 34A | SW | NW | NW | 27 | 24 | 21 | E | GW |
| 3 | ALLEN | DICKERSON (ZIMMERMAN) | 34AO | SW | NE | NW | 27 | 24 | 21 | E | GW |
| 3 | ALLEN | DICKERSON (ZIMMERMAN) | 35A | SE | NW | NW | 27 | 24 | 21 | E | GW |
| 3 | ALLEN | DICKERSON (ZIMMERMAN) | 35AO | SW | NE | NW | 27 | 24 | 21 | E | GW |
| 3 | ALLEN | DICKERSON (ZIMMERMAN) | 36A | SW | NE | NW | 27 | 24 | 21 | E | GW |
| 3 | ALLEN | DICKERSON (ZIMMERMAN) | 36AO | SW | NE | NW | 27 | 24 | 21 | E | GW |
| 3 | ALLEN | DICKERSON (ZIMMERMAN) | 37A | SE | NW | NW | 27 | 24 | 21 | E | GW |
| 3 | ALLEN | DICKERSON (ZIMMERMAN) | 37AO | SE | NE | NW | 27 | 24 | 21 | E | GW |
| 3 | ALLEN | DICKERSON (ZIMMERMAN) | 38A | SE | NE | NW | 27 | 24 | 21 | E | GW |
| 3 | ALLEN | DICKERSON (ZIMMERMAN) | 38AO | SE | NE | NW | 27 | 24 | 21 | E | GW |
| 3 | ALLEN | DICKERSON (ZIMMERMAN) | 39A | NE | NW | NW | 27 | 24 | 21 | E | GW |
| 3 | ALLEN | DICKERSON (ZIMMERMAN) | 39AO | SE | NE | NW | 27 | 24 | 21 | E | GW |
| 3 | ALLEN | DICKERSON (ZIMMERMAN) | 3A | SE | SW | NW | 27 | 24 | 21 | E | GW |
| 3 | ALLEN | DICKERSON (ZIMMERMAN) | 3AO | SE | SW | NW | 27 | 24 | 21 | E | GW |
| 3 | ALLEN | DICKERSON (ZIMMERMAN) | 40A | NE | NW | NW | 27 | 24 | 21 | E | GW |
| 3 | ALLEN | DICKERSON (ZIMMERMAN) | 41A | NE | NW | NW | 27 | 24 | 21 | E | GW |
| 3 | ALLEN | DICKERSON (ZIMMERMAN) | 41AO | NE | NW | NW | 27 | 24 | 21 | E | GW |
| 3 | ALLEN | DICKERSON (ZIMMERMAN) | 42A | NW | NE | NW | 27 | 24 | 21 | E | GW |
| 3 | ALLEN | DICKERSON (ZIMMERMAN) | 42AO | NE | NW | NW | 27 | 24 | 21 | E | GW |
| 3 | ALLEN | DICKERSON (ZIMMERMAN) | 43A | NW | NE | NW | 27 | 24 | 21 | E | GW |
| 3 | ALLEN | DICKERSON (ZIMMERMAN) | 43AO | NW | NE | NW | 27 | 24 | 21 | E | GW |
| 3 | ALLEN | DICKERSON (ZIMMERMAN) | 44A | NE | NE | NW | 27 | 24 | 21 | E | GW |
| 3 | ALLEN | DICKERSON (ZIMMERMAN) | 44AO | NW | NE | NW | 27 | 24 | 21 | E | GW |
| 3 | ALLEN | DICKERSON (ZIMMERMAN) | 45A | NE | NE | NW | 27 | 24 | 21 | E | GW |
| 3 | ALLEN | DICKERSON (ZIMMERMAN) | 45AO | NW | NE | NW | 27 | 24 | 21 | E | GW |
| 3 | ALLEN | DICKERSON (ZIMMERMAN) | 46A | NE | NE | NW | 27 | 24 | 21 | E | GW |
| 3 | ALLEN | DICKERSON (ZIMMERMAN) | 46AO | NE | NE | NW | 27 | 24 | 21 | E | GW |
| 3 | ALLEN | DICKERSON (ZIMMERMAN) | 47A | NE | NE | NW | 27 | 24 | 21 | E | GW |
| 3 | ALLEN | DICKERSON (ZIMMERMAN) | 47AO | NE | NE | NW | 27 | 24 | 21 | E | GW |
| 3 | ALLEN | DICKERSON (ZIMMERMAN) | 48AO | NE | NE | NW | 27 | 24 | 21 | E | GW |
| 3 | ALLEN | DICKERSON (ZIMMERMAN) | 49AO | | NW | NW | 27 | 24 | 21 | E | GW |
| 3 | ALLEN | DICKERSON (ZIMMERMAN) | 4AO | SE | SW | NW | 27 | 24 | 21 | E | GW |
| 3 | ALLEN | DICKERSON (ZIMMERMAN) | 50AO | NE | NE | NW | 27 | 24 | 21 | E | GW |
| 3 | ALLEN | DICKERSON (ZIMMERMAN) | 51AO | NW | NE | NW | 27 | 24 | 21 | E | GW |
| 3 | ALLEN | DICKERSON (ZIMMERMAN) | 5A | SE | SW | NW | 27 | 24 | 21 | E | GW |
| 3 | ALLEN | DICKERSON (ZIMMERMAN) | 5AO | SE | SW | NW | 27 | 24 | 21 | E | GW |
| 3 | ALLEN | DICKERSON (ZIMMERMAN) | 6A | SE | SW | NW | 27 | 24 | 21 | E | GW |
| 3 | ALLEN | DICKERSON (ZIMMERMAN) | 6AO | SE | SW | NW | 27 | 24 | 21 | E | GW |
| 3 | ALLEN | DICKERSON (ZIMMERMAN) | 7 | | SE | NW | 27 | 24 | 21 | E | GW |
| 3 | ALLEN | DICKERSON (ZIMMERMAN) | 7A | SE | SW | NW | 27 | 24 | 21 | E | GW |
| 3 | ALLEN | DICKERSON (ZIMMERMAN) | 7AO | | SW | NW | 27 | 24 | 21 | E | GW |
| 3 | ALLEN | DICKERSON (ZIMMERMAN) | 8A | SW | SE | NW | 27 | 24 | 21 | E | GW |
| 3 | ALLEN | DICKERSON (ZIMMERMAN) | 8AO | | SW | NW | 27 | 24 | 21 | E | GW |
| 3 | ALLEN | DICKERSON (ZIMMERMAN) | 9A | SE | SW | NW | 27 | 24 | 21 | E | GW |
| 3 | ALLEN | DICKERSON (ZIMMERMAN) | 9AO | | SW | NW | 27 | 24 | 21 | E | GW |
| 3 | ALLEN | DICKERSON (ZIMMERMAN) | E-10 | NE | SE | NW | 27 | 24 | 21 | E | GW |
| 3 | ALLEN | WORTHINGTON | 1 | | | NE | 28 | 25 | 21 | E | GW |
| 3 | ALLEN | WORTHINGTON | 2 | | | NE | 28 | 25 | 21 | E | GW |
| 3 | ALLEN | WORTHINGTON | 3 | | | NE | 28 | 25 | 21 | E | GW |
| 3 | ALLEN | HOEPKER (was Dennis) | A | | W2 | NE | 36 | 26 | 18 | E | GW |

Priority 1 Level B Wells Requiring Action

| DIST | COUNTY | LEASE NAME | WELL NO | Q-3 | Q-2 | Q-1 | SEC | TWP | RNG | DIR | TYPE |
|------|--------|-------------------------------|---------|-----|-----|-----|-----|-----|-----|-----|------|
| 3 | ALLEN | MCKASKA | A | | S2 | NW | 36 | 26 | 18 | E | GW |
| 3 | ALLEN | HOEPKER (was Dennis) | B | | W2 | NE | 36 | 26 | 18 | E | GW |
| 3 | ALLEN | HOEPKER (was Dennis) | C | | W2 | NE | 36 | 26 | 18 | E | GW |
| 3 | ALLEN | HOEPKER (was Dennis) | D | | W2 | NE | 36 | 26 | 18 | E | GW |
| 3 | ALLEN | MCKASKA | D | | S2 | NW | 36 | 26 | 18 | E | GW |
| 3 | ALLEN | HOEPKER (was Dennis) | E | | W2 | NE | 36 | 26 | 18 | E | GW |
| 3 | ALLEN | MCKASKA | E | | S2 | NW | 36 | 26 | 18 | E | GW |
| 3 | ALLEN | HOEPKER (was Dennis) | F | | W2 | NE | 36 | 26 | 18 | E | GW |
| 3 | ALLEN | HOEPKER (was Dennis) | G | | W2 | NE | 36 | 26 | 18 | E | GW |
| 3 | ALLEN | HOEPKER (was Dennis) | H | | W2 | NE | 36 | 26 | 18 | E | GW |
| 3 | ALLEN | HOEPKER (was Dennis) | I | | W2 | NE | 36 | 26 | 18 | E | GW |
| 3 | ALLEN | MUELLER | (MUE01) | | NW | SW | 16 | 26 | 19 | E | GW |
| 3 | ALLEN | MUELLER | (MUE02) | | NW | SW | 16 | 26 | 19 | E | GW |
| 3 | ALLEN | MUELLER | (MUE03) | | NW | SW | 16 | 26 | 19 | E | GW |
| 3 | ALLEN | MUELLER | (MUE04) | | NE | SW | 16 | 26 | 19 | E | GW |
| 3 | ALLEN | MUELLER | (MUE05) | | NE | SW | 16 | 26 | 19 | E | GW |
| 3 | ALLEN | MUELLER | (MUE06) | | NE | SW | 16 | 26 | 19 | E | GW |
| 3 | ALLEN | MUELLER | (MUE07) | | NE | SW | 16 | 26 | 19 | E | GW |
| 3 | ALLEN | MUELLER | (MUE08) | | NE | SW | 16 | 26 | 19 | E | GW |
| 3 | ALLEN | MUELLER | (MUE09) | | NE | SW | 16 | 26 | 19 | E | GW |
| 3 | ALLEN | MUELLER | (MUE10) | | NW | SW | 16 | 26 | 19 | E | GW |
| 3 | ALLEN | MUELLER | (MUE11) | | NW | SW | 16 | 26 | 19 | E | GW |
| 3 | ALLEN | LASSMAN | 2 | SE | SE | NE | 18 | 26 | 19 | E | GW |
| 3 | ALLEN | BINGER-WHITAKER (WAS UNKNOWN) | A | | | SW | 30 | 26 | 19 | E | GW |
| 3 | ALLEN | BINGER-WHITAKER (WAS UNKNOWN) | B | | | SW | 30 | 26 | 19 | E | GW |
| 3 | ALLEN | BINGER-WHITAKER (WAS UNKNOWN) | C | | | SW | 30 | 26 | 19 | E | GW |
| 3 | ALLEN | BINGER-WHITAKER (WAS UNKNOWN) | D | | | SW | 30 | 26 | 19 | E | GW |
| 3 | ALLEN | BINGER-WHITAKER (WAS UNKNOWN) | E | | | SW | 30 | 26 | 19 | E | GW |
| 3 | ALLEN | BINGER-WHITAKER (WAS UNKNOWN) | F | | | SW | 30 | 26 | 19 | E | GW |
| 3 | ALLEN | BINGER-WHITAKER (WAS UNKNOWN) | G | | | SW | 30 | 26 | 19 | E | GW |
| 3 | ALLEN | BINGER-WHITAKER (WAS UNKNOWN) | H | | | SW | 30 | 26 | 19 | E | GW |
| 3 | ALLEN | BINGER-WHITAKER (WAS UNKNOWN) | I | | | SW | 30 | 26 | 19 | E | GW |
| 3 | ALLEN | BINGER-WHITAKER (WAS UNKNOWN) | J | | | SW | 30 | 26 | 19 | E | GW |
| 3 | ALLEN | BINGER-WHITAKER (WAS UNKNOWN) | K | | | SW | 30 | 26 | 19 | E | GW |
| 3 | ALLEN | COOK (DANIELSON) | 01 | | | NW | 24 | 26 | 20 | E | SW |
| 3 | ALLEN | COOK (DANIELSON) | 02 | | | NW | 24 | 26 | 20 | E | SW |
| 3 | ALLEN | COOK (DANIELSON) | 03 | | | NW | 24 | 26 | 20 | E | SW |
| 3 | ALLEN | COOK (DANIELSON) | 04 | | | NW | 24 | 26 | 20 | E | SW |
| 3 | ALLEN | COOK (DANIELSON) | 05 | | | NW | 24 | 26 | 20 | E | SW |
| 3 | ALLEN | COOK (DANIELSON) | 06 | | | NW | 24 | 26 | 20 | E | SW |
| 3 | ALLEN | COOK (DANIELSON) | 07 | | | NW | 24 | 26 | 20 | E | SW |
| 3 | ALLEN | COOK (DANIELSON) | 08 | | | NW | 24 | 26 | 20 | E | SW |
| 3 | ALLEN | COOK (DANIELSON) | 09 | | | NW | 24 | 26 | 20 | E | SW |
| 3 | ALLEN | COOK (DANIELSON) | 10 | | | NW | 24 | 26 | 20 | E | SW |
| 3 | ALLEN | COOK (DANIELSON) | 11 | | | NW | 24 | 26 | 20 | E | SW |
| 3 | ALLEN | COOK (DANIELSON) | 12 | | | NW | 24 | 26 | 20 | E | SW |
| 3 | ALLEN | COOK (DANIELSON) | 13 | | | NW | 24 | 26 | 20 | E | SW |
| 3 | ALLEN | COOK (DANIELSON) | 14 | | | NW | 24 | 26 | 20 | E | SW |
| 3 | ALLEN | COOK (DANIELSON) | 15 | | | NW | 24 | 26 | 20 | E | SW |
| 3 | ALLEN | COOK (DANIELSON) | 16 | | | NW | 24 | 26 | 20 | E | SW |
| 3 | ALLEN | COOK (DANIELSON) | 17 | | | NW | 24 | 26 | 20 | E | SW |
| 3 | ALLEN | COOK (DANIELSON) | 18 | | | NW | 24 | 26 | 20 | E | SW |
| 3 | ALLEN | COOK (DANIELSON) | 19 | | | NW | 24 | 26 | 20 | E | SW |
| 3 | ALLEN | COOK (DANIELSON) | 20 | | | NW | 24 | 26 | 20 | E | SW |
| 3 | ALLEN | COOK (DANIELSON) | 21 | | | NW | 24 | 26 | 20 | E | SW |
| 3 | ALLEN | COOK (DANIELSON) | 22 | | | NW | 24 | 26 | 20 | E | SW |
| 3 | ALLEN | COOK (DANIELSON) | 23 | | | NW | 24 | 26 | 20 | E | SW |

Priority 1 Level B Wells Requiring Action

| DIST | COUNTY | LEASE NAME | WELL NO | Q-3 | Q-2 | Q-1 | SEC | TWP | RNG | DIR | TYPE |
|------|------------|--------------------|------------|-----|-----|-----|-----|-----|-----|-----|------|
| 3 | ALLEN | COOK (DANIELSON) | 24 | | | NW | 24 | 26 | 20 | E | SW |
| 3 | ALLEN | COOK (DANIELSON) | 25 | | | NW | 24 | 26 | 20 | E | SW |
| 3 | ALLEN | COOK (DANIELSON) | 26 | | | NW | 24 | 26 | 20 | E | SW |
| 3 | ALLEN | COOK (DANIELSON) | 27 | | | NW | 24 | 26 | 20 | E | SW |
| 3 | ALLEN | COOK (DANIELSON) | 28 | | | NW | 24 | 26 | 20 | E | SW |
| 3 | ALLEN | COOK (DANIELSON) | 29 | | | NW | 24 | 26 | 20 | E | SW |
| 3 | ALLEN | COOK (DANIELSON) | 30 | | | NW | 24 | 26 | 20 | E | SW |
| 3 | ALLEN | COOK (DANIELSON) | 31 | | | NW | 24 | 26 | 20 | E | SW |
| 3 | ALLEN | COOK (DANIELSON) | 32 | | | NW | 24 | 26 | 20 | E | SW |
| 3 | ALLEN | COOK (DANIELSON) | 33 | | | NW | 24 | 26 | 20 | E | SW |
| 3 | ALLEN | COOK (DANIELSON) | 34 | | | NW | 24 | 26 | 20 | E | SW |
| 3 | ALLEN | COOK (DANIELSON) | 35 | | | NW | 24 | 26 | 20 | E | SW |
| 3 | ALLEN | COOK (DANIELSON) | 36 | | | NW | 24 | 26 | 20 | E | SW |
| 3 | ALLEN | COOK (DANIELSON) | 37 | | | NW | 24 | 26 | 20 | E | SW |
| 3 | ALLEN | COOK (DANIELSON) | 38 | | | NW | 24 | 26 | 20 | E | SW |
| 3 | ALLEN | CAMPBELL (JACKSON) | (CAM09) | | | SW | 18 | 26 | 21 | E | GW |
| 3 | ALLEN | CAMPBELL (JACKSON) | (CAM10) | | | SW | 18 | 26 | 21 | E | GW |
| 3 | ALLEN | CAMPBELL (JACKSON) | (CAM11) | | | SW | 18 | 26 | 21 | E | GW |
| 3 | ALLEN | CAMPBELL (JACKSON) | (CAM19) | | | SW | 18 | 26 | 21 | E | GW |
| 3 | ALLEN | CAMPBELL (JACKSON) | (CAM20) | | | SW | 18 | 26 | 21 | E | GW |
| 3 | ANDERSON | HUDSON | 1 | SW | SW | SE | 35 | 22 | 20 | E | SW |
| 3 | ANDERSON | WREN | 1 | | NE | NE | 17 | 23 | 21 | E | GW |
| 3 | ATCHISON | POHL | 1 | SW | SW | NE | 13 | 7 | 21 | E | PS |
| 3 | ATCHISON | POHL | 2 | NE | SE | SE | 23 | 7 | 21 | E | PS |
| 3 | BOURBON | EPPS | | | | | 9 | 24 | 25 | E | GW |
| 3 | BOURBON | EPPS | | | | | 9 | 24 | 25 | E | GW |
| 3 | BOURBON | MASON | 1 | | SE | NW | 9 | 24 | 25 | E | GW |
| 3 | BOURBON | MASON | 2 | | SE | NW | 9 | 24 | 25 | E | GW |
| 3 | BOURBON | EPPS | 6 | | | SW | 9 | 24 | 25 | E | GW |
| 3 | BOURBON | MASON | 6 | | | NW | 9 | 24 | 25 | E | GW |
| 3 | BOURBON | ZIMMERMAN | ZIM01 | SE | NW | NW | 8 | 25 | 24 | E | SW |
| 3 | BOURBON | ZIMMERMAN | ZIM02 | SE | NW | NW | 8 | 25 | 24 | E | SW |
| 3 | BOURBON | ZIMMERMAN | ZIM03 | SE | NW | NW | 8 | 25 | 24 | E | SW |
| 3 | BOURBON | HARRIS | TEP-2 | NW | SW | SE | 11 | 27 | 22 | E | GW |
| 3 | CHAUTAUQUA | KNOX FORBES | 2 | | | NW | 20 | 32 | 11 | E | GW |
| 3 | CHAUTAUQUA | PEARCE 1 | FEE | NE | SW | SE | 26 | 32 | 11 | E | GW |
| 3 | CHAUTAUQUA | BLECHA | PL-6 | W2 | SE | NW | 16 | 32 | 13 | E | GW |
| 3 | CHAUTAUQUA | SKOUSEN | 1 | | | SW | 1 | 33 | 10 | E | SW |
| 3 | CHAUTAUQUA | SKOUSEN | 2 | | | SW | 1 | 33 | 10 | E | SW |
| 3 | CHAUTAUQUA | SKOUSEN | 3 | | | SW | 1 | 33 | 10 | E | SW |
| 3 | CHAUTAUQUA | SKOUSEN | 4 | | | SW | 1 | 33 | 10 | E | SW |
| 3 | CHAUTAUQUA | SMITH | 1 | NW | NE | NW | 21 | 33 | 10 | E | GW |
| 3 | CHAUTAUQUA | SMITH | 1 | C | NW | NW | 21 | 33 | 10 | E | GW |
| 3 | CHAUTAUQUA | SMITH | 1 | NW | NE | NW | 21 | 33 | 10 | E | GW |
| 3 | CHAUTAUQUA | SMITH | 2 | NW | NW | NW | 21 | 33 | 10 | E | GW |
| 3 | CHAUTAUQUA | SMITH | 2 | NW | NW | NW | 21 | 33 | 10 | E | GW |
| 3 | CHAUTAUQUA | GRAHAM | 3 | NE | SW | NW | 21 | 33 | 10 | E | GW |
| 3 | CHAUTAUQUA | SMITH | X | | | NW | 21 | 33 | 10 | E | GW |
| 3 | CHAUTAUQUA | WILLIAMS J | 3 | S2 | SW | SE | 17 | 33 | 11 | E | GW |
| 3 | CHAUTAUQUA | LISTER | 1 | NW | NW | SE | 34 | 33 | 11 | E | PS |
| 3 | CHAUTAUQUA | FOCHT | (FOC02) 3B | | NE | SE | 21 | 33 | 12 | E | GW |
| 3 | CHAUTAUQUA | FOCHT ANDY | A 1 | SW | SW | SW | 21 | 33 | 12 | E | GW |
| 3 | CHAUTAUQUA | ENGLISH | 3 | NW | SW | SE | 27 | 33 | 12 | E | GW |
| 3 | CHAUTAUQUA | ENGLISH | 4 | SE | NW | SE | 27 | 33 | 12 | E | GW |
| 3 | CHAUTAUQUA | HALL (not KELLY C) | 1 | SW | NE | NW | 10 | 34 | 10 | E | SW |
| 3 | CHAUTAUQUA | HALL (not CARRA) | 1 | NE | SW | NW | 10 | 34 | 10 | E | SW |
| 3 | CHAUTAUQUA | HALL (not KELLY C) | 2 | E2 | SW | NW | 10 | 34 | 10 | E | SW |

Priority 1 Level B Wells Requiring Action

| DIST | COUNTY | LEASE NAME | WELL NO | Q-3 | Q-2 | Q-1 | SEC | TWP | RNG | DIR | TYPE |
|------|------------|-----------------------|---------|-----|-----|-----|-----|-----|-----|-----|------|
| 3 | CHAUTAUQUA | SPIRE | 1-D | N2 | NE | SW | 27 | 34 | 11 | E | GW |
| 3 | CHAUTAUQUA | PERU KS | 01 | | | | 16 | 34 | 12 | E | PS |
| 3 | CHAUTAUQUA | PERU KS | 02 | | | | 16 | 34 | 12 | E | PS |
| 3 | CHAUTAUQUA | PERU KS | 03 | | | | 16 | 34 | 12 | E | PS |
| 3 | CHAUTAUQUA | PERU KS | 04 | | | | 16 | 34 | 12 | E | PS |
| 3 | CHAUTAUQUA | PERU KS | 05 | | | | 16 | 34 | 12 | E | PS |
| 3 | CHAUTAUQUA | PERU KS | 06 | | | | 16 | 34 | 12 | E | PS |
| 3 | CHAUTAUQUA | PERU KS | 07 | | | | 16 | 34 | 12 | E | PS |
| 3 | CHAUTAUQUA | PERU KS | 08 | | | | 16 | 34 | 12 | E | PS |
| 3 | CHAUTAUQUA | PERU KS | 09 | | | | 16 | 34 | 12 | E | PS |
| 3 | CHAUTAUQUA | PERU KS | 10 | | | | 16 | 34 | 12 | E | PS |
| 3 | CHAUTAUQUA | PERU KS | 11 | | | | 16 | 34 | 12 | E | PS |
| 3 | CHAUTAUQUA | PERU KS | 12 | | | | 16 | 34 | 12 | E | PS |
| 3 | CHAUTAUQUA | PERU KS | 13 | | | | 16 | 34 | 12 | E | PS |
| 3 | CHAUTAUQUA | PERU KS | 14 | | | | 16 | 34 | 12 | E | PS |
| 3 | CHAUTAUQUA | POWERS | 1 | | | NW | 21 | 34 | 12 | E | GW |
| 3 | CHAUTAUQUA | ROSS | 3 | NE | SE | SE | 32 | 34 | 12 | E | GW |
| 3 | CHAUTAUQUA | MCKENZIE | 2 | NW | SE | SW | 15 | 35 | 9 | E | GW |
| 3 | CHAUTAUQUA | LOWRY | 2 | | | NW | 3 | 35 | 10 | E | GW |
| 3 | CHAUTAUQUA | LOWRY | 5 | | | NW | 3 | 35 | 10 | E | GW |
| 3 | CHAUTAUQUA | LOWRY | 1 | | NE | NW | 10 | 35 | 10 | E | GW |
| 3 | CHAUTAUQUA | LITTREL | 1 | NE | NW | NW | 11 | 35 | 11 | E | PS |
| 3 | CHAUTAUQUA | SEVENS | 1 | | | SW | 1 | 35 | 12 | E | GW |
| 3 | CHAUTAUQUA | SEVENS | 2 | | | SW | 1 | 35 | 12 | E | GW |
| 3 | CHAUTAUQUA | SEVENS | 3 | | | NW | 1 | 35 | 12 | E | GW |
| 3 | CHAUTAUQUA | SEVENS | 5 | | | NE | 1 | 35 | 12 | E | GW |
| 3 | CHAUTAUQUA | SEVENS | 6 | | | NE | 1 | 35 | 12 | E | GW |
| 3 | CHEROKEE | MINOR | 1 | SW | SW | NW | 18 | 32 | 22 | E | SW |
| 3 | COFFEY | TODD | 2 | NW | SE | NW | 2 | 22 | 13 | E | GW |
| 3 | CRAWFORD | O'BRIEN | (BRD06) | NE | NE | NW | 35 | 28 | 21 | E | GW |
| 3 | CRAWFORD | O'BRIEN | 10 | NE | NE | NW | 35 | 28 | 21 | E | GW |
| 3 | CRAWFORD | O'BRIEN | 11 | NW | NE | NW | 35 | 28 | 21 | E | GW |
| 3 | CRAWFORD | O'BRIEN | 9-A | SW | NE | NE | 35 | 28 | 21 | E | GW |
| 3 | CRAWFORD | O'BRIEN | A-8 | NW | NW | NE | 35 | 28 | 21 | E | GW |
| 3 | CRAWFORD | O'BRIEN | OWA | NE | NE | NW | 35 | 28 | 21 | E | GW |
| 3 | CRAWFORD | O'BRIEN | OWB | NW | NW | NE | 35 | 28 | 21 | E | GW |
| 3 | CRAWFORD | O'BRIEN | OWC | SE | NE | NW | 35 | 28 | 21 | E | GW |
| 3 | CRAWFORD | O'BRIEN | OWD | SE | NE | NW | 35 | 28 | 21 | E | GW |
| 3 | CRAWFORD | JOHN WINTJEN | I-01 | SW | NW | NE | 27 | 28 | 22 | E | GW |
| 3 | CRAWFORD | JOHN WINTJEN | I-02 | | | NE | 27 | 28 | 22 | E | GW |
| 3 | CRAWFORD | JOHN WINTJEN | I-03 | | | NE | 27 | 28 | 22 | E | GW |
| 3 | CRAWFORD | JOHN WINTJEN | I-05 | | | NE | 27 | 28 | 22 | E | GW |
| 3 | CRAWFORD | JOHN WINTJEN | I-06 | | | NE | 27 | 28 | 22 | E | GW |
| 3 | CRAWFORD | JOHN WINTJEN | I-07 | | | NE | 27 | 28 | 22 | E | GW |
| 3 | CRAWFORD | JOHN WINTJEN | I-08 | | | NE | 27 | 28 | 22 | E | GW |
| 3 | CRAWFORD | JOHN WINTJEN | O-01 | | | NE | 27 | 28 | 22 | E | GW |
| 3 | CRAWFORD | JOHN WINTJEN | O-02 | | | NE | 27 | 28 | 22 | E | GW |
| 3 | CRAWFORD | JOHN WINTJEN | O-03 | | | NE | 27 | 28 | 22 | E | GW |
| 3 | CRAWFORD | JOHN WINTJEN | O-04 | | | NE | 27 | 28 | 22 | E | GW |
| 3 | CRAWFORD | JOHN WINTJEN | O-05 | | | NE | 27 | 28 | 22 | E | GW |
| 3 | CRAWFORD | JOHN WINTJEN | O-10 | E2 | W2 | NE | 27 | 28 | 22 | E | GW |
| 3 | CRAWFORD | LARRY MEYER | (MEY05) | NW | NW | NW | 32 | 28 | 22 | E | GW |
| 3 | CRAWFORD | LARRY MEYER | (MEY06) | NW | NW | SW | 32 | 28 | 22 | E | GW |
| 3 | CRAWFORD | Wilson? (GIRARD TWST) | WILS01 | NE | NE | NW | 24 | 29 | 23 | E | PS |
| 3 | DOUGLAS | ROBERT NEIS | (17) | | | SE | 28 | 12 | 21 | E | GW |
| 3 | DOUGLAS | ROBERT NEIS | (18) | | | SE | 28 | 12 | 21 | E | GW |
| 3 | DOUGLAS | ROBERT NEIS | (19) | | | SE | 28 | 12 | 21 | E | GW |

Priority 1 Level B Wells Requiring Action

| DIST | COUNTY | LEASE NAME | WELL NO | Q-3 | Q-2 | Q-1 | SEC | TWP | RNG | DIR | TYPE |
|------|----------|--------------------------------|-----------|-----|-----|-----|-----|-----|-----|-----|------|
| 3 | DOUGLAS | ROBERT NEIS | (20) | | | SE | 28 | 12 | 21 | E | GW |
| 3 | DOUGLAS | ROBERT NEIS | (21) | | | SE | 28 | 12 | 21 | E | GW |
| 3 | DOUGLAS | ROBERT NEIS | (22) | | | NE | 28 | 12 | 21 | E | GW |
| 3 | DOUGLAS | ROBERT NEIS | (23) | | | SE | 28 | 12 | 21 | E | GW |
| 3 | DOUGLAS | ADKINSON (NOT NEIS) | (12) 01 | SE | SW | SW | 34 | 12 | 21 | E | GW |
| 3 | DOUGLAS | LOTHHOLZ-34 (NOT NEIS) | (13) 18 | S2 | SE | SW | 34 | 12 | 21 | E | SW |
| 3 | DOUGLAS | HALEY (NOT NEIS) | (14) 2 | W2 | W2 | NW | 34 | 12 | 21 | E | GW |
| 3 | DOUGLAS | HALEY (NOT NEIS) | (15) 3 | NE | SW | NW | 34 | 12 | 21 | E | GW |
| 3 | DOUGLAS | HALEY (NOT NEIS) | (16)A-2 | SE | NW | NW | 34 | 12 | 21 | E | GW |
| 3 | DOUGLAS | HIRD (NOT NEIS) | 1 | NE | NE | SW | 34 | 12 | 21 | E | GW |
| 3 | DOUGLAS | HAROLD NEIS | 1 | NE | NW | NW | 25 | 13 | 20 | E | GW |
| 3 | DOUGLAS | HAROLD NEIS | I-1 | NW | NE | NW | 25 | 13 | 20 | E | GW |
| 3 | DOUGLAS | SCONCE (NOT NIES) | 1-SWS | NW | SW | NW | 36 | 13 | 20 | E | GW |
| 3 | DOUGLAS | LOTHHOLZ-3 (NOT NEIS) | (06) | | | NW | 3 | 13 | 21 | E | SW |
| 3 | DOUGLAS | LOTHHOLZ-3 (NOT NEIS) | (07) | | | NW | 3 | 13 | 21 | E | SW |
| 3 | DOUGLAS | LOTHHOLZ-3 (NOT NEIS) | (10) | | | NW | 3 | 13 | 21 | E | SW |
| 3 | DOUGLAS | LOTHHOLZ-3 (NOT NEIS) | (11) | | | NW | 3 | 13 | 21 | E | SW |
| 3 | DOUGLAS | LOTHHOLZ-3 | 15 | NW | NE | NW | 3 | 13 | 21 | E | SW |
| 3 | DOUGLAS | LOTHHOLZ-3 | 17 | S2 | NE | NW | 3 | 13 | 21 | E | SW |
| 3 | DOUGLAS | LOTHHOLZ-3 | 2 | NW | NW | NE | 3 | 13 | 21 | E | SW |
| 3 | DOUGLAS | LOTHHOLZ-4 (NOT NEIS) | (03) | | | NE | 4 | 13 | 21 | E | SW |
| 3 | DOUGLAS | LOTHHOLZ-4 (NOT NEIS) | (05) | | | NE | 4 | 13 | 21 | E | SW |
| 3 | DOUGLAS | LOTHHOLZ-4 (NOT NEIS) | (08) | | | NE | 4 | 13 | 21 | E | SW |
| 3 | ELK | RISING FARMS | 5 | NW | NW | NW | 22 | 28 | 11 | E | GW |
| 3 | ELK | WOODS | 1 | SW | NW | NW | 31 | 29 | 13 | E | GW |
| 3 | ELK | HUNTER | 1-A | SE | SW | SW | 13 | 30 | 10 | E | GW |
| 3 | ELK | HAWK E G | 3 | SE | SE | SE | 15 | 30 | 10 | E | GW |
| 3 | ELK | WEST JONTRA | 1 | N2 | SW | NW | 11 | 30 | 12 | E | GW |
| 3 | ELK | TRIBOULET (HAZLETT 1929) | (EDT06) 1 | | SW | SE | 12 | 31 | 8 | E | GW |
| 3 | ELK | TRIBOULET (SCHRADER 1929) | 3-B | | SW | SW | 12 | 31 | 8 | E | GW |
| 3 | ELK | STEVE ATKINS (L. C. JORDAN #1) | (OW01) | | C | NW | 35 | 31 | 9 | E | GW |
| 3 | ELK | Larry Maggard (MEEK?) | MAGOW1 | SE | SE | SE | 17 | 31 | 13 | E | SW |
| 3 | FRANKLIN | WRAY | 1 | | N2 | SW | 26 | 15 | 18 | E | GW |
| 3 | FRANKLIN | BYRAM | 1 | SE | SE | SE | 28 | 15 | 21 | E | PS |
| 3 | FRANKLIN | MEISNER | 1 | SE | SE | SW | 10 | 16 | 21 | E | GW |
| 3 | FRANKLIN | MEISNER | 2 | NE | SE | SW | 10 | 16 | 21 | E | GW |
| 3 | FRANKLIN | MEISNER | 3 | SE | SE | SW | 10 | 16 | 21 | E | GW |
| 3 | FRANKLIN | MEISNER | 4 | SE | SE | SW | 10 | 16 | 21 | E | GW |
| 3 | FRANKLIN | MEISNER | 5 | NE | SE | SW | 10 | 16 | 21 | E | GW |
| 3 | FRANKLIN | NAYLOR | (NAY01) | | | NE | 32 | 16 | 21 | E | GW |
| 3 | FRANKLIN | NAYLOR | (NAY02) | | | NE | 32 | 16 | 21 | E | GW |
| 3 | FRANKLIN | NAYLOR | (NAY03) | | | NE | 32 | 16 | 21 | E | GW |
| 3 | FRANKLIN | NAYLOR | (NAY04) | | | NE | 32 | 16 | 21 | E | GW |
| 3 | FRANKLIN | NAYLOR | (NAY05) | | | NE | 32 | 16 | 21 | E | GW |
| 3 | FRANKLIN | BARROW | (BAR01) | NE | NE | SE | 15 | 17 | 21 | E | GW |
| 3 | FRANKLIN | BARROW | (BAR02) | NE | NE | SE | 15 | 17 | 21 | E | GW |
| 3 | FRANKLIN | BARROW | (BAR03) | NW | NE | SE | 15 | 17 | 21 | E | GW |
| 3 | FRANKLIN | BARROW | (BAR04) | NW | NE | SE | 15 | 17 | 21 | E | GW |
| 3 | FRANKLIN | BARROW | (BAR05) | SE | SE | NE | 15 | 17 | 21 | E | GW |
| 3 | FRANKLIN | BARROW | (BAR06) | SE | SE | NE | 15 | 17 | 21 | E | GW |
| 3 | FRANKLIN | BARROW | (BAR07) | SE | SE | NE | 15 | 17 | 21 | E | GW |
| 3 | FRANKLIN | BARROW | (BAR08) | SE | SE | NE | 15 | 17 | 21 | E | GW |
| 3 | FRANKLIN | BARROW | (BAR09) | SE | SE | NE | 15 | 17 | 21 | E | GW |
| 3 | FRANKLIN | BARROW | (BAR10) | SW | SE | NE | 15 | 17 | 21 | E | GW |
| 3 | FRANKLIN | BARROW | (BAR11) | SE | SE | NE | 15 | 17 | 21 | E | GW |
| 3 | FRANKLIN | BARROW | (BAR12) | NE | SE | NE | 15 | 17 | 21 | E | GW |
| 3 | FRANKLIN | BARROW | (BAR13) | SW | SE | NE | 15 | 17 | 21 | E | GW |

Priority 1 Level B Wells Requiring Action

| DIST | COUNTY | LEASE NAME | WELL NO | Q-3 | Q-2 | Q-1 | SEC | TWP | RNG | DIR | TYPE |
|------|-----------|-------------------------|------------|-----|-----|-----|-----|-----|-----|-----|------|
| 3 | FRANKLIN | BARROW | (BAR14) | SE | NE | NE | 15 | 17 | 21 | E | GW |
| 3 | FRANKLIN | BARROW | (BAR15) | NE | NE | NE | 15 | 17 | 21 | E | GW |
| 3 | GREENWOOD | AUSTIN | 1-01 | NE | SE | SE | 11 | 22 | 10 | E | GW |
| 3 | GREENWOOD | PRATHER-HUTTON | 1 | NW | NW | SW | 20 | 22 | 10 | E | GW |
| 3 | GREENWOOD | LUTZ | 1 | SE | NW | NE | 36 | 22 | 12 | E | GW |
| 3 | GREENWOOD | LUTZ | 2 | N2 | N2 | NE | 36 | 22 | 12 | E | GW |
| 3 | GREENWOOD | LUTZ | 4 | SE | NW | NE | 36 | 22 | 12 | E | GW |
| 3 | GREENWOOD | LUTZ | 5 | N2 | NE | NE | 36 | 22 | 12 | E | GW |
| 3 | GREENWOOD | LUTZ | SWD-1 | SW | NW | NE | 36 | 22 | 12 | E | GW |
| 3 | GREENWOOD | PETE OTT | 1 | SW | SW | NE | 7 | 22 | 13 | E | GW |
| 3 | GREENWOOD | WRIGHT TRUST | 1 | E2 | SE | SE | 28 | 24 | 12 | E | GW |
| 3 | GREENWOOD | LARUE | 2 | SW | NW | SE | 22 | 26 | 13 | E | SW |
| 3 | GREENWOOD | TRIMMELL (was SHOGREN) | (TRIM01)2G | SE | SE | SE | 15 | 27 | 13 | E | GW |
| 3 | GREENWOOD | TRIMMELL (was SHOGREN) | (TRIM02)3G | SW | SE | SE | 15 | 27 | 13 | E | GW |
| 3 | GREENWOOD | TRIMMELL (was SHOGREN) | (TRIM03)4G | SE | SW | SE | 15 | 27 | 13 | E | GW |
| 3 | GREENWOOD | HEBB | 1-B | SE | SW | SE | 20 | 27 | 13 | E | GW |
| 3 | GREENWOOD | MARR | 2-A | NE | NW | NE | 22 | 27 | 13 | E | GW |
| 3 | GREENWOOD | MARR | 2-B | SW | SW | SW | 22 | 27 | 13 | E | GW |
| 3 | GREENWOOD | SEVERY-08 | A | | | | 8 | 28 | 11 | E | GW |
| 3 | GREENWOOD | SEVERY-08 | B | | | | 8 | 28 | 11 | E | GW |
| 3 | GREENWOOD | SEVERY-08 | C | | | | 8 | 28 | 11 | E | GW |
| 3 | GREENWOOD | SEVERY-08 | D | | | | 8 | 28 | 11 | E | GW |
| 3 | GREENWOOD | SEVERY-08 | E | | | | 8 | 28 | 11 | E | GW |
| 3 | GREENWOOD | SEVERY-08 | F | | | | 8 | 28 | 11 | E | GW |
| 3 | GREENWOOD | SEVERY-08 | G | | | | 8 | 28 | 11 | E | GW |
| 3 | GREENWOOD | SEVERY-08 | H | | | | 8 | 28 | 11 | E | GW |
| 3 | GREENWOOD | SEVERY-08 | I | | | | 8 | 28 | 11 | E | GW |
| 3 | GREENWOOD | SEVERY-08 | J | | | | 8 | 28 | 11 | E | GW |
| 3 | GREENWOOD | SEVERY-17 (McCOLLUM) | 6 | NW | SW | SE | 17 | 28 | 11 | E | GW |
| 3 | GREENWOOD | SEVERY-17 (McCOLLUM) | 7 | | S2 | SE | 17 | 28 | 11 | E | GW |
| 3 | GREENWOOD | SEVERY-17 | A | | | | 17 | 28 | 11 | E | GW |
| 3 | GREENWOOD | SEVERY-17 | B | | | | 17 | 28 | 11 | E | GW |
| 3 | GREENWOOD | SEVERY-17 | C | | | | 17 | 28 | 11 | E | GW |
| 3 | GREENWOOD | SEVERY-17 | D | | | | 17 | 28 | 11 | E | GW |
| 3 | GREENWOOD | SEVERY-17 | E | | | | 17 | 28 | 11 | E | GW |
| 3 | GREENWOOD | SEVERY-17 | F | | | | 17 | 28 | 11 | E | GW |
| 3 | GREENWOOD | SEVERY-17 | G | | | | 17 | 28 | 11 | E | GW |
| 3 | GREENWOOD | DIKLICH | 001 | S2 | SE | NE | 18 | 28 | 13 | E | GW |
| 3 | GREENWOOD | DIKLICH | 543 | NW | NW | NE | 18 | 28 | 13 | E | GW |
| 3 | JEFFERSON | SWOYER | A-1 | NE | NW | SE | 19 | 8 | 20 | E | GW |
| 3 | JOHNSON | MILLER | 10 | NW | SE | NE | 14 | 13 | 23 | E | GW |
| 3 | JOHNSON | TSCHUDY | 01 | | | N2 | 4 | 14 | 23 | E | PS |
| 3 | JOHNSON | TSCHUDY | 02 | | | N2 | 4 | 14 | 23 | E | PS |
| 3 | JOHNSON | TSCHUDY | 03 | | | N2 | 4 | 14 | 23 | E | PS |
| 3 | JOHNSON | TSCHUDY | 04 | | | N2 | 4 | 14 | 23 | E | PS |
| 3 | JOHNSON | TSCHUDY | 05 | | | N2 | 4 | 14 | 23 | E | PS |
| 3 | JOHNSON | TSCHUDY | 06 | | | N2 | 4 | 14 | 23 | E | PS |
| 3 | JOHNSON | TSCHUDY | 07 | | | N2 | 4 | 14 | 23 | E | PS |
| 3 | JOHNSON | TSCHUDY | 08 | | | N2 | 4 | 14 | 23 | E | PS |
| 3 | JOHNSON | TSCHUDY | 09 | | | N2 | 4 | 14 | 23 | E | PS |
| 3 | JOHNSON | TSCHUDY | 10 | | | N2 | 4 | 14 | 23 | E | PS |
| 3 | JOHNSON | TSCHUDY | 11 | | | N2 | 4 | 14 | 23 | E | PS |
| 3 | JOHNSON | TSCHUDY | 12 | | | N2 | 4 | 14 | 23 | E | PS |
| 3 | JOHNSON | TSCHUDY | 13 | | | N2 | 4 | 14 | 23 | E | PS |
| 3 | JOHNSON | TSCHUDY | 14 | | | N2 | 4 | 14 | 23 | E | PS |
| 3 | JOHNSON | TSCHUDY | 15 | | | N2 | 4 | 14 | 23 | E | PS |
| 3 | JOHNSON | BRENNER (not STILLWELL) | 1 | SE | SW | SE | 33 | 14 | 25 | E | GW |

Priority 1 Level B Wells Requiring Action

| DIST | COUNTY | LEASE NAME | WELL NO | Q-3 | Q-2 | Q-1 | SEC | TWP | RNG | DIR | TYPE |
|------|---------|---------------------------------|------------|-----|-----|-----|-----|-----|-----|-----|------|
| 3 | JOHNSON | SLATER (not STILLWELL) | 1 | NW | NW | SE | 33 | 14 | 25 | E | GW |
| 3 | JOHNSON | INNERCIRCLE OIL (not STILLWELL) | 2 | | SE | SE | 33 | 14 | 25 | E | GW |
| 3 | JOHNSON | RENKEN (not STILLWELL) | 1 | NE | NE | NE | 4 | 15 | 25 | E | GW |
| 3 | JOHNSON | RENKEN (not STILLWELL) | 2 | | NE | NE | 4 | 15 | 25 | E | GW |
| 3 | LABETTE | RUCKER | (01) | | | NE | 1 | 31 | 17 | E | GW |
| 3 | LABETTE | RUCKER | (02) | | | NE | 1 | 31 | 17 | E | GW |
| 3 | LABETTE | RUCKER | (03) | | | NE | 1 | 31 | 17 | E | GW |
| 3 | LABETTE | RUCKER | (04) | | | NE | 1 | 31 | 17 | E | GW |
| 3 | LABETTE | RUCKER | (05) | | | NE | 1 | 31 | 17 | E | GW |
| 3 | LABETTE | RUCKER | (06) | | | NE | 1 | 31 | 17 | E | GW |
| 3 | LABETTE | RUCKER | (07) | | | NE | 1 | 31 | 17 | E | GW |
| 3 | LABETTE | RUCKER | (08) | | | NE | 1 | 31 | 17 | E | GW |
| 3 | LABETTE | RUCKER | (09) | | | NE | 1 | 31 | 17 | E | GW |
| 3 | LABETTE | RUCKER | (10) | | | NE | 1 | 31 | 17 | E | GW |
| 3 | LABETTE | KIOUS | 1 | | | NW | 8 | 31 | 18 | E | GW |
| 3 | LABETTE | KIOUS | 2 | | | NW | 8 | 31 | 18 | E | GW |
| 3 | LABETTE | MCCOY | (MCCO1) | NW | NW | NE | 24 | 31 | 18 | E | GW |
| 3 | LABETTE | LUDWIG | 1 | NW | NW | NE | 24 | 31 | 18 | E | GW |
| 3 | LABETTE | PHILLIPS LILLIE I | (BIG01) 1? | S2 | SW | SW | 28 | 31 | 18 | E | SW |
| 3 | LABETTE | PHILLIPS LILLIE I | (BIG02) | SW | SW | SW | 28 | 31 | 18 | E | SW |
| 3 | LABETTE | LAWRENCE | ? | SW | SW | SE | 19 | 31 | 19 | E | GW |
| 3 | LABETTE | POWELL (not WEITZ) | 1 | | SW | SE | 4 | 31 | 21 | E | GW |
| 3 | LABETTE | HAN (not GITTNER) | 1 | | NW | SW | 10 | 31 | 21 | E | GW |
| 3 | LABETTE | COOK-21 | 2 | SE | NE | NE | 21 | 31 | 21 | E | SW |
| 3 | LABETTE | COOK-21 | 6 | SE | NE | NE | 21 | 31 | 21 | E | SW |
| 3 | LABETTE | COOK-22 | 3 | W2 | W2 | SW | 22 | 31 | 21 | E | SW |
| 3 | LABETTE | COOK-22 | 4 | NW | SW | SW | 22 | 31 | 21 | E | SW |
| 3 | LABETTE | COOK-22 | 5 | NW | NW | SW | 22 | 31 | 21 | E | SW |
| 3 | LABETTE | JONES | 2 | SE | SE | NW | 29 | 31 | 21 | E | GW |
| 3 | LABETTE | BORKLAND/FLEENOR (not SEFFERT) | 02 | | NW | SW | 2 | 32 | 17 | E | GW |
| 3 | LABETTE | BORKLAND/FLEENOR (not SEFFERT) | 1 | | NE | SW | 2 | 32 | 17 | E | GW |
| 3 | LABETTE | BORKLAND/FLEENOR (not SEFFERT) | 13 | | S2 | SW | 2 | 32 | 17 | E | GW |
| 3 | LABETTE | BORKLAND/FLEENOR (not SEFFERT) | 3 | | | SW | 2 | 32 | 17 | E | GW |
| 3 | LABETTE | BORKLAND/FLEENOR (not SEFFERT) | A | | | SW | 2 | 32 | 17 | E | GW |
| 3 | LABETTE | BORKLAND/FLEENOR (not SEFFERT) | I | | NE | SW | 2 | 32 | 17 | E | GW |
| 3 | LABETTE | SALE | 1 | SW | SW | NW | 24 | 32 | 17 | E | GW |
| 3 | LABETTE | SALE | 3 | SW | SW | NW | 24 | 32 | 17 | E | GW |
| 3 | LABETTE | HUCKE (not HUCHE) | 1 | | NE | NE | 9 | 32 | 18 | E | GW |
| 3 | LABETTE | FORESTER (not REDBURN) | A | | | NW | 17 | 32 | 18 | E | GW |
| 3 | LABETTE | FORESTER (not REDBURN) | B | | | NW | 17 | 32 | 18 | E | GW |
| 3 | LABETTE | MERRICK | 1 A | | | | 33 | 32 | 18 | E | GW |
| 3 | LABETTE | MERRICK | 7 | | E2 | NE | 33 | 32 | 18 | E | GW |
| 3 | LABETTE | McCRARY (BILLMAN-HINE) | (BIL01) | SE | NE | NE | 33 | 32 | 19 | E | SW |
| 3 | LABETTE | McCRARY (BILLMAN-HINE) | (BIL02) | NW | NE | NE | 33 | 32 | 19 | E | SW |
| 3 | LABETTE | McCRARY (BILLMAN-HINE) | (BIL03) | SE | NW | NE | 33 | 32 | 19 | E | SW |
| 3 | LABETTE | McCRARY (BILLMAN-HINE) | (BIL04) | SE | NE | NW | 33 | 32 | 19 | E | SW |
| 3 | LABETTE | McCRARY (BILLMAN-HINE) | (BIL05) | SW | NW | NW | 33 | 32 | 19 | E | SW |
| 3 | LABETTE | MULLER R | 2 | | | NE | 23 | 33 | 17 | E | GW |
| 3 | LABETTE | BELLAH | 1-P-85 | S2 | SE | SE | 5 | 33 | 18 | E | GW |
| 3 | LABETTE | BELLAH | 1-SWD | NW | SW | SE | 5 | 33 | 18 | E | GW |
| 3 | LABETTE | BELLAH | 20 | SW | SW | SE | 5 | 33 | 18 | E | GW |
| 3 | LABETTE | BELLAH (Jance Gay) | BELU01 | NW | NW | SE | 5 | 33 | 18 | E | SW |
| 3 | LABETTE | SHOMBERS | (SCH01) | SE | SE | NE | 10 | 33 | 18 | E | SW |
| 3 | LABETTE | OMSTEAD (not OAKLEAF) | 1 | | | NE | 20 | 33 | 18 | E | GW |
| 3 | LABETTE | MAHAN (was ROBINSON) | (MAHON01) | NW | NW | NE | 24 | 33 | 18 | E | SW |
| 3 | LABETTE | Mark Johnston | (MARK01) | SW | NW | NE | 21 | 33 | 21 | E | PS |
| 3 | LABETTE | DETAR | 1 | | | SW | 26 | 34 | 17 | E | GW |

Priority 1 Level B Wells Requiring Action

| DIST | COUNTY | LEASE NAME | WELL NO | Q-3 | Q-2 | Q-1 | SEC | TWP | RNG | DIR | TYPE |
|------|-------------|-------------------------------|---------|-----|-----|-----|-----|-----|-----|-----|------|
| 3 | LABETTE | WATSON | 1 | | | NE | 8 | 34 | 18 | E | GW |
| 3 | LABETTE | BROWN-WILMOTH 12 (not Brooks) | A | | | SW | 12 | 34 | 18 | E | GW |
| 3 | LABETTE | BROWN-WILMOTH 12 (not Brooks) | B | | | SW | 12 | 34 | 18 | E | GW |
| 3 | LABETTE | BROWN-WILMOTH 12 (not Brooks) | C | | | SW | 12 | 34 | 18 | E | GW |
| 3 | LABETTE | BROWN-WILMOTH 12 (not Brooks) | D | | | SW | 12 | 34 | 18 | E | GW |
| 3 | LABETTE | BROWN-WILMOTH 12 (not Brooks) | E | | | SW | 12 | 34 | 18 | E | GW |
| 3 | LABETTE | BROWN-WILMOTH 12 (not Brooks) | F | | | SW | 12 | 34 | 18 | E | GW |
| 3 | LABETTE | BROWN-WILMOTH 12 (not Brooks) | G | | | SW | 12 | 34 | 18 | E | GW |
| 3 | LABETTE | BROWN-WILMOTH 12 (not Brooks) | H | | | SW | 12 | 34 | 18 | E | GW |
| 3 | LABETTE | BROWN-WILMOTH 12 (not Brooks) | I | | | SW | 12 | 34 | 18 | E | GW |
| 3 | LABETTE | BROWN-WILMOTH 13 (not Swope) | 01 | | | NW | 13 | 34 | 18 | E | GW |
| 3 | LABETTE | BROWN-WILMOTH 13 (not Swope) | 02 | | | NW | 13 | 34 | 18 | E | GW |
| 3 | LABETTE | BROWN-WILMOTH 13 (not Swope) | 03 | | | NW | 13 | 34 | 18 | E | GW |
| 3 | LABETTE | BROWN-WILMOTH 13 (not Swope) | 04 | | | NW | 13 | 34 | 18 | E | GW |
| 3 | LABETTE | BROWN-WILMOTH 13 (not Swope) | 05 | | | NW | 13 | 34 | 18 | E | GW |
| 3 | LABETTE | BROWN-WILMOTH 13 (not Swope) | 06 | | | NW | 13 | 34 | 18 | E | GW |
| 3 | LABETTE | BROWN-WILMOTH 13 (not Swope) | 07 | | | NW | 13 | 34 | 18 | E | GW |
| 3 | LABETTE | BROWN-WILMOTH 13 (not Swope) | 08 | | | NW | 13 | 34 | 18 | E | GW |
| 3 | LABETTE | BROWN-WILMOTH 13 (not Swope) | 09 | | | NW | 13 | 34 | 18 | E | GW |
| 3 | LABETTE | BROWN-WILMOTH 13 (not Swope) | 10 | | | NW | 13 | 34 | 18 | E | GW |
| 3 | LABETTE | BROWN-WILMOTH 13 (not Swope) | 11 | | | NW | 13 | 34 | 18 | E | GW |
| 3 | LABETTE | BROWN-WILMOTH 13 (not Swope) | 12 | | | NW | 13 | 34 | 18 | E | GW |
| 3 | LABETTE | BROWN-WILMOTH 13 (not Swope) | 13 | | | NW | 13 | 34 | 18 | E | GW |
| 3 | LABETTE | MADDREN R | (MAD01) | SE | NE | SE | 25 | 34 | 19 | E | GW |
| 3 | LABETTE | BANZET A | 1 | | | SW | 2 | 35 | 19 | E | GW |
| 3 | LABETTE | SHORT | 1 | | | NW | 13 | 35 | 20 | E | GW |
| 3 | LEAVENWORTH | GAST | 1 | | SW | NE | 22 | 8 | 20 | E | GW |
| 3 | LEAVENWORTH | COLLINS | 1 | SW | NW | NW | 25 | 8 | 20 | E | GW |
| 3 | LEAVENWORTH | COLLINS | 1 | NE | SW | NW | 25 | 8 | 20 | E | GW |
| 3 | LEAVENWORTH | L J FEVURLY | 2 | | SE | NE | 25 | 8 | 20 | E | GW |
| 3 | LEAVENWORTH | LANGLEY | 1 | SE | SE | SE | 26 | 8 | 20 | E | GW |
| 3 | LEAVENWORTH | PAULY | 1 | N2 | NW | NW | 18 | 8 | 21 | E | GW |
| 3 | LEAVENWORTH | REYNOLDS | 1 | NE | NE | SW | 19 | 8 | 21 | E | GW |
| 3 | LEAVENWORTH | EPP-PIERON | 1 | NE | NW | SW | 34 | 8 | 21 | E | GW |
| 3 | LEAVENWORTH | KRACKT (not HARRIS)-22 | 1 | NW | NE | NW | 22 | 8 | 22 | E | GW |
| 3 | LEAVENWORTH | LEAVITT (not HARRIS)-22 | 1 | SW | NE | NW | 22 | 8 | 22 | E | GW |
| 3 | LEAVENWORTH | TAYRIEN | 1 | E2 | NW | NE | 22 | 8 | 22 | E | GW |
| 3 | LEAVENWORTH | LEAVITT (not HARRIS)-22 | 2 | N2 | N2 | NW | 22 | 8 | 22 | E | GW |
| 3 | LEAVENWORTH | KOCH | 1 | E2 | SE | NW | 1 | 9 | 20 | E | GW |
| 3 | LEAVENWORTH | BAUDER (NAME?) | ? | | | NW | 4 | 9 | 22 | E | GW |
| 3 | LEAVENWORTH | POWELL-POWERS (not BAUDER) | 1 | NE | NE | NW | 4 | 9 | 22 | E | GW |
| 3 | LEAVENWORTH | BAUDER (not HARRIS)-05 | 1 | NE | SE | SE | 5 | 9 | 22 | E | GW |
| 3 | LEAVENWORTH | RIDDELL (not HARRIS)-05 | 1 | SW | SW | SW | 5 | 9 | 22 | E | GW |
| 3 | LEAVENWORTH | RIDDELL (not HARRIS)-05 | 2 | SW | SW | SW | 5 | 9 | 22 | E | GW |
| 3 | LEAVENWORTH | AMERICAN HEART ASSOCIATION | 1-1 | NE | SE | SW | 17 | 9 | 23 | E | SW |
| 3 | LINN | DAY | DAY17 | SE | SW | SW | 28 | 19 | 22 | E | SW |
| 3 | LINN | DAY | DAY03 | NW | NW | NW | 33 | 19 | 22 | E | SW |
| 3 | LINN | TROUTMAN | 12 | NW | SW | SW | 15 | 20 | 22 | E | GW |
| 3 | LINN | TROUTMAN | 15 | NW | SW | SW | 15 | 20 | 22 | E | GW |
| 3 | LINN | TROUTMAN | 16 | SW | NW | SW | 15 | 20 | 22 | E | GW |
| 3 | LINN | TROUTMAN | 4 | SE | NW | SW | 15 | 20 | 22 | E | GW |
| 3 | LINN | TROUTMAN | F-3 | SW | NW | SW | 15 | 20 | 22 | E | GW |
| 3 | LINN | TROUTMAN | G-7 | SW | NW | SW | 15 | 20 | 22 | E | GW |
| 3 | LINN | TROUTMAN | T-20 | SE | NW | SW | 15 | 20 | 22 | E | GW |
| 3 | LINN | TROUTMAN | T23 | NE | NW | SW | 15 | 20 | 22 | E | GW |
| 3 | LINN | TROUTMAN | T-24 | NW | NW | SW | 15 | 20 | 22 | E | GW |
| 3 | LINN | TROUTMAN | T26 | N2 | NW | SW | 15 | 20 | 22 | E | GW |

Priority 1 Level B Wells Requiring Action

| DIST | COUNTY | LEASE NAME | WELL NO | Q-3 | Q-2 | Q-1 | SEC | TWP | RNG | DIR | TYPE |
|------|--------|-----------------------------|----------|-----|-----|-----|-----|-----|-----|-----|------|
| 3 | LINN | TROUTMAN | T27 | NW | NW | SW | 15 | 20 | 22 | E | GW |
| 3 | LINN | TROUTMAN | T28 | NW | NW | SW | 15 | 20 | 22 | E | GW |
| 3 | LINN | TROUTMAN | T30 | NW | NW | SW | 15 | 20 | 22 | E | GW |
| 3 | LINN | TROUTMAN | T31 | NW | SW | SW | 15 | 20 | 22 | E | GW |
| 3 | LINN | KELLER | 93-1 | SE | NW | NE | 13 | 20 | 24 | E | PS |
| 3 | LINN | MOORE | G-1282-2 | E2 | SE | NE | 16 | 20 | 24 | E | SW |
| 3 | LINN | CARROL BALL (now D&S BRAKE) | 12 | | | SE | 7 | 21 | 22 | E | GW |
| 3 | LINN | CARROL BALL (now D&S BRAKE) | 13 | | | SE | 7 | 21 | 22 | E | GW |
| 3 | LINN | CARROL BALL (now D&S BRAKE) | 14 | | | SE | 7 | 21 | 22 | E | GW |
| 3 | LINN | CARROL BALL (now D&S BRAKE) | 15 | | | SE | 7 | 21 | 22 | E | GW |
| 3 | LINN | CARROL BALL (now D&S BRAKE) | 16 | | | SE | 7 | 21 | 22 | E | GW |
| 3 | LINN | CARROL BALL (now D&S BRAKE) | 17 | | | SE | 7 | 21 | 22 | E | GW |
| 3 | LINN | CARROL BALL (now D&S BRAKE) | 18 | | | SE | 7 | 21 | 22 | E | GW |
| 3 | LINN | CARROL BALL (now D&S BRAKE) | 19 | | | SE | 7 | 21 | 22 | E | GW |
| 3 | LINN | CARROL BALL (now D&S BRAKE) | 20 | | | SE | 7 | 21 | 22 | E | GW |
| 3 | LINN | CARROL BALL (now D&S BRAKE) | 21 | | | SE | 7 | 21 | 22 | E | GW |
| 3 | LINN | CARROL BALL (now D&S BRAKE) | 22 | | | SE | 7 | 21 | 22 | E | GW |
| 3 | LINN | CARROL BALL (now D&S BRAKE) | 23 | | | SE | 7 | 21 | 22 | E | GW |
| 3 | LINN | CARROL BALL (now D&S BRAKE) | 24 | | | SE | 7 | 21 | 22 | E | GW |
| 3 | LINN | CARROL BALL (now D&S BRAKE) | 25 | | | SE | 7 | 21 | 22 | E | GW |
| 3 | LINN | CARROL BALL (now D&S BRAKE) | 29 | | | SE | 7 | 21 | 22 | E | GW |
| 3 | LINN | CARROL BALL (now D&S BRAKE) | 01 | | | NE | 18 | 21 | 22 | E | GW |
| 3 | LINN | CARROL BALL (now D&S BRAKE) | 02 | | | NE | 18 | 21 | 22 | E | GW |
| 3 | LINN | CARROL BALL (now D&S BRAKE) | 03 | | | NE | 18 | 21 | 22 | E | GW |
| 3 | LINN | CARROL BALL (now D&S BRAKE) | 04 | | | NE | 18 | 21 | 22 | E | GW |
| 3 | LINN | CARROL BALL (now D&S BRAKE) | 05 | | | NE | 18 | 21 | 22 | E | GW |
| 3 | LINN | CARROL BALL (now D&S BRAKE) | 06 | | | NE | 18 | 21 | 22 | E | GW |
| 3 | LINN | CARROL BALL (now D&S BRAKE) | 07 | | | NE | 18 | 21 | 22 | E | GW |
| 3 | LINN | CARROL BALL (now D&S BRAKE) | 08 | | | NE | 18 | 21 | 22 | E | GW |
| 3 | LINN | CARROL BALL (now D&S BRAKE) | 09 | | | NE | 18 | 21 | 22 | E | GW |
| 3 | LINN | CARROL BALL (now D&S BRAKE) | 10 | | | NE | 18 | 21 | 22 | E | GW |
| 3 | LINN | CARROL BALL (now D&S BRAKE) | 11 | | | NE | 18 | 21 | 22 | E | GW |
| 3 | LINN | CARROL BALL (now D&S BRAKE) | 26 | | | NE | 18 | 21 | 22 | E | GW |
| 3 | LINN | CARROL BALL (now D&S BRAKE) | 27 | | | NE | 18 | 21 | 22 | E | GW |
| 3 | LINN | CARROL BALL (now D&S BRAKE) | 28 | | | NE | 18 | 21 | 22 | E | GW |
| 3 | LINN | CARROL BALL (now D&S BRAKE) | 30 | | | NE | 18 | 21 | 22 | E | GW |
| 3 | LINN | CARROL BALL (now D&S BRAKE) | 31 | | | NE | 18 | 21 | 22 | E | GW |
| 3 | LINN | CARROL BALL (now D&S BRAKE) | 32 | | | NE | 18 | 21 | 22 | E | GW |
| 3 | LINN | CARROL BALL (now D&S BRAKE) | 33 | | | NE | 18 | 21 | 22 | E | GW |
| 3 | LINN | CARROL BALL (now D&S BRAKE) | 34 | | | NE | 18 | 21 | 22 | E | GW |
| 3 | LINN | CARROL BALL (now D&S BRAKE) | 35 | | | NE | 18 | 21 | 22 | E | GW |
| 3 | LINN | CARROL BALL (now D&S BRAKE) | 36 | | | NE | 18 | 21 | 22 | E | GW |
| 3 | LINN | CARROL BALL (now D&S BRAKE) | 37 | | | NE | 18 | 21 | 22 | E | GW |
| 3 | LINN | CARROL BALL (now D&S BRAKE) | 38 | | | NE | 18 | 21 | 22 | E | GW |
| 3 | LINN | CARROL BALL (now D&S BRAKE) | 39 | | | NE | 18 | 21 | 22 | E | GW |
| 3 | LINN | CARROL BALL (now D&S BRAKE) | 40 | | | NE | 18 | 21 | 22 | E | GW |
| 3 | LINN | CARROL BALL (now D&S BRAKE) | 41 | | | NE | 18 | 21 | 22 | E | GW |
| 3 | LINN | CARROL BALL (now D&S BRAKE) | 42 | | | NE | 18 | 21 | 22 | E | GW |
| 3 | LINN | CARROL BALL (now D&S BRAKE) | 43 | | | NE | 18 | 21 | 22 | E | GW |
| 3 | LINN | CARROL BALL (now D&S BRAKE) | 44 | | | NE | 18 | 21 | 22 | E | GW |
| 3 | LINN | CARROL BALL (now D&S BRAKE) | 45 | | | NE | 18 | 21 | 22 | E | GW |
| 3 | LINN | CARROL BALL (now D&S BRAKE) | 46 | | | NE | 18 | 21 | 22 | E | GW |
| 3 | LINN | CARROL BALL (now D&S BRAKE) | 47 | | | NE | 18 | 21 | 22 | E | GW |
| 3 | LINN | CARROL BALL (now D&S BRAKE) | 48 | | | NE | 18 | 21 | 22 | E | GW |
| 3 | LINN | CARROL BALL (now D&S BRAKE) | 49 | | | NE | 18 | 21 | 22 | E | GW |
| 3 | LINN | CARROL BALL (now D&S BRAKE) | 50 | | | NE | 18 | 21 | 22 | E | GW |
| 3 | LINN | HOUGHTON (COX) | 01 | | NE | SE | 34 | 21 | 23 | E | GW |

Priority 1 Level B Wells Requiring Action

| DIST | COUNTY | LEASE NAME | WELL NO | Q-3 | Q-2 | Q-1 | SEC | TWP | RNG | DIR | TYPE |
|------|--------|-------------------------|------------|-----|-----|-----|-----|-----|-----|-----|------|
| 3 | LINN | HOUGHTON (COX) | 02 | | NE | SE | 34 | 21 | 23 | E | GW |
| 3 | LINN | HOUGHTON (COX) | 03 | | NE | SE | 34 | 21 | 23 | E | GW |
| 3 | LINN | HOUGHTON (COX) | 04 | | NE | SE | 34 | 21 | 23 | E | GW |
| 3 | LINN | HOUGHTON (COX) | 05 | | NE | SE | 34 | 21 | 23 | E | GW |
| 3 | LINN | HOUGHTON (COX) | 06 | | NE | SE | 34 | 21 | 23 | E | GW |
| 3 | LINN | HOUGHTON (COX) | 07 | | NE | SE | 34 | 21 | 23 | E | GW |
| 3 | LINN | HOUGHTON (COX) | 09 | | NE | SE | 34 | 21 | 23 | E | GW |
| 3 | LINN | HOUGHTON (COX) | 10 | | NE | SE | 34 | 21 | 23 | E | GW |
| 3 | LINN | HOUGHTON (COX) | 11 | | NE | SE | 34 | 21 | 23 | E | GW |
| 3 | LINN | HOUGHTON (COX) | 12 | | NE | SE | 34 | 21 | 23 | E | GW |
| 3 | LINN | HOUGHTON (COX) | 13 | | NE | SE | 34 | 21 | 23 | E | GW |
| 3 | LINN | HOUGHTON (COX) | 1-W | NW | NE | SE | 34 | 21 | 23 | E | GW |
| 3 | LINN | HOUGHTON (COX) | 2-N | | NE | SE | 34 | 21 | 23 | E | GW |
| 3 | LINN | HOUGHTON (COX) | 2-W | NE | NE | SE | 34 | 21 | 23 | E | GW |
| 3 | LINN | HOUGHTON (COX) | 3-W | NW | NE | SE | 34 | 21 | 23 | E | GW |
| 3 | LINN | HOUGHTON (COX) | 4-N | | NE | SE | 34 | 21 | 23 | E | GW |
| 3 | LINN | HOUGHTON (COX) | 4-W | NE | NE | SE | 34 | 21 | 23 | E | GW |
| 3 | LINN | HOUGHTON (COX) | 5-W | NW | NE | SE | 34 | 21 | 23 | E | GW |
| 3 | LINN | HOUGHTON (COX) | 6-N | | NE | SE | 34 | 21 | 23 | E | GW |
| 3 | LINN | HOUGHTON (COX) | 7-N | | NE | SE | 34 | 21 | 23 | E | GW |
| 3 | LINN | HOUGHTON (COX) | 7-W | SW | NE | SE | 34 | 21 | 23 | E | GW |
| 3 | LINN | HOUGHTON (COX) | 8-W | SW | NE | SE | 34 | 21 | 23 | E | GW |
| 3 | LINN | HOUGHTON (COX) | 9-W | SW | NE | SE | 34 | 21 | 23 | E | GW |
| 3 | LINN | HOUGHTON (COX) | M-1 | | NE | SE | 34 | 21 | 23 | E | GW |
| 3 | LINN | HOUGHTON (COX) | P-15 | SE | NE | SE | 34 | 21 | 23 | E | GW |
| 3 | LINN | MEYER (KING) OWWO | 3 | SE | SE | SW | 27 | 21 | 24 | E | GW |
| 3 | LINN | RONNIE WAKEFIELD | 01 | | | NE | 35 | 22 | 21 | E | GW |
| 3 | LINN | RONNIE WAKEFIELD | 03 | | | NE | 35 | 22 | 21 | E | GW |
| 3 | LINN | RONNIE WAKEFIELD | 04 | | | NE | 35 | 22 | 21 | E | GW |
| 3 | LINN | RONNIE WAKEFIELD | 16 | | | NE | 35 | 22 | 21 | E | GW |
| 3 | LINN | RONNIE WAKEFIELD | 17 | | | NE | 35 | 22 | 21 | E | GW |
| 3 | LINN | RONNIE WAKEFIELD | 4-89 | NW | NW | NE | 35 | 22 | 21 | E | GW |
| 3 | LINN | RONNIE WAKEFIELD | 5-89 | | | NE | 35 | 22 | 21 | E | GW |
| 3 | LINN | RONNIE WAKEFIELD | 7 | NW | NW | NE | 35 | 22 | 21 | E | GW |
| 3 | LINN | RONNIE WAKEFIELD | I-1 | | | NE | 35 | 22 | 21 | E | GW |
| 3 | LINN | RONNIE WAKEFIELD | I-2 | | | NE | 35 | 22 | 21 | E | GW |
| 3 | LINN | M BALL | (BAL01) | SW | NW | SW | 7 | 22 | 22 | E | SW |
| 3 | LYON | ROZANA P 1 | D | SE | NW | SE | 22 | 18 | 10 | E | GW |
| 3 | MIAMI | JIM LAUGHLIN (?ANTIOCH) | 1 | | E2 | SW | 26 | 15 | 22 | E | PS |
| 3 | MIAMI | BOOZE | 2 | SE | SE | NE | 26 | 16 | 21 | E | GW |
| 3 | MIAMI | BOOZE | B 3 | SE | SE | NE | 26 | 16 | 21 | E | GW |
| 3 | MIAMI | BOOZE | BJV-4 | NE | SE | NE | 26 | 16 | 21 | E | GW |
| 3 | MIAMI | BOOZE | BJV-6 | | SE | NE | 26 | 16 | 21 | E | GW |
| 3 | MIAMI | BOOZE | BJV-7 | NW | SE | NE | 26 | 16 | 21 | E | GW |
| 3 | MIAMI | BOOZE | L-1 | NE | SE | NE | 26 | 16 | 21 | E | GW |
| 3 | MIAMI | L.S. TARR | (T21W)21-W | | | NE | 36 | 16 | 21 | E | GW |
| 3 | MIAMI | L.S. TARR | (T7) 7 | | | NE | 36 | 16 | 21 | E | GW |
| 3 | MIAMI | L.S. TARR | (T76) 7-6 | | | NE | 36 | 16 | 21 | E | GW |
| 3 | MIAMI | SMITH A W | 1 P W | | | | 36 | 16 | 21 | E | GW |
| 3 | MIAMI | CAYLOR | K 1 | NW | NE | SE | 35 | 17 | 21 | E | GW |
| 3 | MIAMI | CAYLOR | K 10 | NE | NE | SE | 35 | 17 | 21 | E | GW |
| 3 | MIAMI | CAYLOR | K 11 | SE | NE | SE | 35 | 17 | 21 | E | GW |
| 3 | MIAMI | CAYLOR | K 12 | SE | NE | SE | 35 | 17 | 21 | E | GW |
| 3 | MIAMI | CAYLOR | K 2 | NW | NE | SE | 35 | 17 | 21 | E | GW |
| 3 | MIAMI | CAYLOR | K 3 | NE | NE | SE | 35 | 17 | 21 | E | GW |
| 3 | MIAMI | CAYLOR | K 4 | NE | NE | SE | 35 | 17 | 21 | E | GW |
| 3 | MIAMI | CAYLOR | K 5 | NE | NE | SE | 35 | 17 | 21 | E | GW |

Priority 1 Level B Wells Requiring Action

| DIST | COUNTY | LEASE NAME | WELL NO | Q-3 | Q-2 | Q-1 | SEC | TWP | RNG | DIR | TYPE |
|------|------------|----------------------------|---------|-----|-----|-----|-----|-----|-----|-----|------|
| 3 | MIAMI | CAYLOR | K 6 | NW | NE | SE | 35 | 17 | 21 | E | GW |
| 3 | MIAMI | CAYLOR | K 7 | SE | NE | SE | 35 | 17 | 21 | E | GW |
| 3 | MIAMI | CAYLOR | K 8 | SW | NE | SE | 35 | 17 | 21 | E | GW |
| 3 | MIAMI | CAYLOR | K 9 | SW | NE | SE | 35 | 17 | 21 | E | GW |
| 3 | MIAMI | ALTMAN (not LEROY NEBAUGH) | 07 | | NE | NE | 8 | 17 | 22 | E | GW |
| 3 | MIAMI | ALTMAN (not LEROY NEBAUGH) | 1-2 | | NE | NE | 8 | 17 | 22 | E | GW |
| 3 | MIAMI | ALTMAN (not LEROY NEBAUGH) | 1-4 | | NE | NE | 8 | 17 | 22 | E | GW |
| 3 | MIAMI | ALTMAN (not LEROY NEBAUGH) | 1-6 | | NE | NE | 8 | 17 | 22 | E | GW |
| 3 | MIAMI | ALTMAN (not LEROY NEBAUGH) | 1-W | | NE | NE | 8 | 17 | 22 | E | GW |
| 3 | MIAMI | ALTMAN (not LEROY NEBAUGH) | 3-2 | | NE | NE | 8 | 17 | 22 | E | GW |
| 3 | MIAMI | ALTMAN (not LEROY NEBAUGH) | 5-P | | NE | NE | 8 | 17 | 22 | E | GW |
| 3 | MIAMI | ALTMAN (not LEROY NEBAUGH) | 6-P | | NE | NE | 8 | 17 | 22 | E | GW |
| 3 | MIAMI | ALTMAN (not LEROY NEBAUGH) | 8-W | | NE | NE | 8 | 17 | 22 | E | GW |
| 3 | MIAMI | ALTMAN (not LEROY NEBAUGH) | O-2 | | NE | NE | 8 | 17 | 22 | E | GW |
| 3 | MIAMI | VEATCH | 4 | | | NE | 10 | 18 | 22 | E | GW |
| 3 | MIAMI | HAY | 1 | | | NE | 11 | 19 | 21 | E | GW |
| 3 | MIAMI | HAY | 2 | | E2 | NE | 11 | 19 | 21 | E | GW |
| 3 | MIAMI | LEE (not BLACK) | 2 | NW | SE | SE | 3 | 19 | 22 | E | GW |
| 3 | MIAMI | GRANT (not BLACK) | 3 | SW | NE | SE | 3 | 19 | 22 | E | GW |
| 3 | MIAMI | GRANT (not BLACK) | 6 | SW | NE | SE | 3 | 19 | 22 | E | GW |
| 3 | MIAMI | GRANT (not BLACK) | 7 | SW | NE | SE | 3 | 19 | 22 | E | GW |
| 3 | MIAMI | GRANT (not BLACK) | 8 | | | SE | 3 | 19 | 22 | E | GW |
| 3 | MIAMI | GRANT (not BLACK) | 9 | | | SE | 3 | 19 | 22 | E | GW |
| 3 | MONTGOMERY | PIERCE? (was "RIVER") | (RIV01) | NE | SE | SE | 4 | 31 | 16 | E | SW |
| 3 | MONTGOMERY | Miller | MIL01 | SE | SW | SW | 11 | 31 | 16 | E | GW |
| 3 | MONTGOMERY | Miller | MIL02 | SE | SW | SW | 11 | 31 | 16 | E | GW |
| 3 | MONTGOMERY | Miller | MIL03 | SE | NW | SW | 11 | 31 | 16 | E | GW |
| 3 | MONTGOMERY | Miller | MIL04 | SW | SW | SE | 11 | 31 | 16 | E | GW |
| 3 | MONTGOMERY | Miller | MIL05 | NE | SW | SE | 11 | 31 | 16 | E | GW |
| 3 | MONTGOMERY | Miller | MIL06 | NE | SW | SE | 11 | 31 | 16 | E | GW |
| 3 | MONTGOMERY | Miller | MIL07 | SE | NW | SE | 11 | 31 | 16 | E | GW |
| 3 | MONTGOMERY | Miller | MIL08 | SE | NW | SE | 11 | 31 | 16 | E | GW |
| 3 | MONTGOMERY | Miller | MIL09 | NE | NW | SE | 11 | 31 | 16 | E | GW |
| 3 | MONTGOMERY | Miller | MIL10 | NE | NW | SE | 11 | 31 | 16 | E | GW |
| 3 | MONTGOMERY | Miller | MIL11 | NW | NW | SE | 11 | 31 | 16 | E | GW |
| 3 | MONTGOMERY | Miller | MIL12 | NW | NW | SE | 11 | 31 | 16 | E | GW |
| 3 | MONTGOMERY | Miller | MIL13 | SW | NW | SE | 11 | 31 | 16 | E | GW |
| 3 | MONTGOMERY | BUERSKENS | 13 | SE | SE | NW | 13 | 31 | 16 | E | GW |
| 3 | MONTGOMERY | HIGHT-WALLIS | | | | SW | 30 | 31 | 16 | E | GW |
| 3 | MONTGOMERY | HIGHT-WALLIS | | | | SW | 30 | 31 | 16 | E | GW |
| 3 | MONTGOMERY | WILDGRUBE | 1 | | NE | SW | 30 | 31 | 16 | E | GW |
| 3 | MONTGOMERY | HIGHT-WALLIS | 1-I | NE | NW | SW | 30 | 31 | 16 | E | GW |
| 3 | MONTGOMERY | WILDGRUBE | 2 | | NE | SW | 30 | 31 | 16 | E | GW |
| 3 | MONTGOMERY | WILDGRUBE | 2W | | NE | SW | 30 | 31 | 16 | E | GW |
| 3 | MONTGOMERY | WILDGRUBE | 3 | | NE | SW | 30 | 31 | 16 | E | GW |
| 3 | MONTGOMERY | WILDGRUBE | 3W | | NE | SW | 30 | 31 | 16 | E | GW |
| 3 | MONTGOMERY | WILDGRUBE | 4 | | NE | SW | 30 | 31 | 16 | E | GW |
| 3 | MONTGOMERY | WILDGRUBE | 4W | | NE | SW | 30 | 31 | 16 | E | GW |
| 3 | MONTGOMERY | WILDGRUBE | 5W | | NE | SW | 30 | 31 | 16 | E | GW |
| 3 | MONTGOMERY | GARTNER | GAR01 | | NE | SW | 32 | 31 | 16 | E | SW |
| 3 | MONTGOMERY | GARTNER | GAR03 | | NE | SW | 32 | 31 | 16 | E | SW |
| 3 | MONTGOMERY | GARTNER | GAR04 | | SW | NW | 32 | 31 | 16 | E | SW |
| 3 | MONTGOMERY | GARTNER | GAR05 | | NE | SW | 32 | 31 | 16 | E | SW |
| 3 | MONTGOMERY | GARTNER | GAR07 | | SW | SE | 32 | 31 | 16 | E | SW |
| 3 | MONTGOMERY | GARTNER | GAR08 | | NW | SE | 32 | 31 | 16 | E | SW |
| 3 | MONTGOMERY | BAXTER "A" | LSE | | NE | NE | 34 | 31 | 16 | E | GW |
| 3 | MONTGOMERY | BAXTER "B" | LSE | | SE | NE | 34 | 31 | 16 | E | GW |

Priority 1 Level B Wells Requiring Action

| DIST | COUNTY | LEASE NAME | WELL NO | Q-3 | Q-2 | Q-1 | SEC | TWP | RNG | DIR | TYPE |
|------|------------|--------------------------|---------|-----|-----|-----|-----|-----|-----|-----|------|
| 3 | MONTGOMERY | ROBERT SPEIRS | 20 | | SE | SE | 25 | 32 | 13 | E | GW |
| 3 | MONTGOMERY | ROBERT SPEIRS | 21 | | SE | SE | 25 | 32 | 13 | E | GW |
| 3 | MONTGOMERY | ROBERT SPEIRS | 23 | | SE | SE | 25 | 32 | 13 | E | GW |
| 3 | MONTGOMERY | ROBERT SPEIRS | 24 | | NE | SE | 25 | 32 | 13 | E | GW |
| 3 | MONTGOMERY | ROBERT SPEIRS | 26 | | SE | SE | 25 | 32 | 13 | E | GW |
| 3 | MONTGOMERY | STARK | 1 | SE | SE | NW | 36 | 32 | 13 | E | GW |
| 3 | MONTGOMERY | SIMMONS | 26 | NW | NW | SE | 19 | 32 | 14 | E | GW |
| 3 | MONTGOMERY | HAYNES | 1 | SE | NE | NE | 33 | 32 | 14 | E | GW |
| 3 | MONTGOMERY | HONN | 1-A | | W2 | NW | 5 | 32 | 15 | E | GW |
| 3 | MONTGOMERY | HONN | 1-B | NW | NW | NW | 5 | 32 | 15 | E | GW |
| 3 | MONTGOMERY | HONN | 2-A | SW | NW | NW | 5 | 32 | 15 | E | GW |
| 3 | MONTGOMERY | HONN | 3-A | NW | NW | NW | 5 | 32 | 15 | E | GW |
| 3 | MONTGOMERY | HONN | 4-A | NW | NW | NW | 5 | 32 | 15 | E | GW |
| 3 | MONTGOMERY | HONN | 5-A | | NW | NW | 5 | 32 | 15 | E | GW |
| 3 | MONTGOMERY | HONN | OW | | | | 5 | 32 | 15 | E | GW |
| 3 | MONTGOMERY | HONN | OW | | N2 | NW | 5 | 32 | 15 | E | GW |
| 3 | MONTGOMERY | HONN | OW | | N2 | NW | 5 | 32 | 15 | E | GW |
| 3 | MONTGOMERY | GORDON | A | | | SE | 11 | 32 | 15 | E | SW |
| 3 | MONTGOMERY | GORDON | B | | | SE | 11 | 32 | 15 | E | SW |
| 3 | MONTGOMERY | UNKNOWN (NOT JEFFERSON) | | | | | 15 | 32 | 15 | E | GW |
| 3 | MONTGOMERY | INDEPENDENCE (NEWMASER) | (NEW01) | NE | NE | SW | 26 | 32 | 15 | E | PS |
| 3 | MONTGOMERY | INDEPENDENCE (MATCO FAB) | (OW-1) | NW | SW | SE | 26 | 32 | 15 | E | PS |
| 3 | MONTGOMERY | Newmaster | NEW01 | NE | NE | SW | 26 | 32 | 15 | E | GW |
| 3 | MONTGOMERY | LOCKMILLER | 4 | SE | SE | NW | 27 | 32 | 15 | E | SW |
| 3 | MONTGOMERY | LOCKMILLER | 5 | NW | SW | NW | 27 | 32 | 15 | E | SW |
| 3 | MONTGOMERY | TRIMMELL (NOT LAFARGE) | 1-1975 | SW | NE | SW | 3 | 32 | 16 | E | GW |
| 3 | MONTGOMERY | TRIMMELL (NOT LAFARGE) | 1-1979 | | SW | SW | 3 | 32 | 16 | E | GW |
| 3 | MONTGOMERY | TRIMMELL (NOT LAFARGE) | 2-1975 | SE | SW | SW | 3 | 32 | 16 | E | GW |
| 3 | MONTGOMERY | TRIMMELL (NOT LAFARGE) | 2-1979 | | | SW | 3 | 32 | 16 | E | GW |
| 3 | MONTGOMERY | TRIMMELL (NOT LAFARGE) | 3-1979 | | | SW | 3 | 32 | 16 | E | GW |
| 3 | MONTGOMERY | TRIMMELL (NOT LAFARGE) | 4-1979 | | | SW | 3 | 32 | 16 | E | GW |
| 3 | MONTGOMERY | Meyer | MEY01 | SE | SE | SE | 34 | 32 | 16 | E | GW |
| 3 | MONTGOMERY | Meyer | MEY02 | SW | SE | SE | 34 | 32 | 16 | E | GW |
| 3 | MONTGOMERY | Coffman | COF01 | NE | SW | SW | 5 | 32 | 17 | E | SW |
| 3 | MONTGOMERY | KUNZ (PRICE?) | 1 | | | NW | 27 | 32 | 17 | E | GW |
| 3 | MONTGOMERY | SUTTON (not Foster) | 01 | N2 | SE | NE | 2 | 33 | 13 | E | GW |
| 3 | MONTGOMERY | SUTTON (not Foster) | 05 | SW | SE | NE | 2 | 33 | 13 | E | GW |
| 3 | MONTGOMERY | SUTTON (not Foster) | 06 | NW | SE | NE | 2 | 33 | 13 | E | GW |
| 3 | MONTGOMERY | SUTTON (not Foster) | 07 | NW | SW | NE | 2 | 33 | 13 | E | GW |
| 3 | MONTGOMERY | SUTTON (not Foster) | 09 | C | SE | NE | 2 | 33 | 13 | E | GW |
| 3 | MONTGOMERY | SUTTON (not Foster) | 10 | SE | NE | NE | 2 | 33 | 13 | E | GW |
| 3 | MONTGOMERY | SUTTON (not Foster) | 11 | SE | SW | NE | 2 | 33 | 13 | E | GW |
| 3 | MONTGOMERY | SUTTON (not Foster) | 12 | NE | SE | NE | 2 | 33 | 13 | E | GW |
| 3 | MONTGOMERY | SUTTON (not Foster) | 14 | C | NE | NE | 2 | 33 | 13 | E | GW |
| 3 | MONTGOMERY | SUTTON (not Foster) | 15 | | | NE | 2 | 33 | 13 | E | GW |
| 3 | MONTGOMERY | SUTTON (not Foster) | 16 | | | NE | 2 | 33 | 13 | E | GW |
| 3 | MONTGOMERY | ROGERS (NOT POWELL) | 1-INJ | SE | NW | NE | 14 | 33 | 14 | E | GW |
| 3 | MONTGOMERY | ROGERS (NOT POWELL) | OW#? | N2 | NW | NE | 14 | 33 | 14 | E | GW |
| 3 | MONTGOMERY | ROGERS (POWELL) | OW#? | N2 | SE | NE | 14 | 33 | 14 | E | GW |
| 3 | MONTGOMERY | VEITH | B 23 | | NE | SW | 27 | 33 | 14 | E | GW |
| 3 | MONTGOMERY | DAVIDSON (not DAVIDISON) | 01 | | | SE | 30 | 33 | 14 | E | GW |
| 3 | MONTGOMERY | DAVIDSON (not DAVIDISON) | 02 | | | SE | 30 | 33 | 14 | E | GW |
| 3 | MONTGOMERY | DAVIDSON (not DAVIDISON) | 03 | | | SE | 30 | 33 | 14 | E | GW |
| 3 | MONTGOMERY | DAVIDSON (not DAVIDISON) | 04 | | | SE | 30 | 33 | 14 | E | GW |
| 3 | MONTGOMERY | DAVIDSON (not DAVIDISON) | 05 | | | SE | 30 | 33 | 14 | E | GW |
| 3 | MONTGOMERY | DAVIDSON (not DAVIDISON) | 06 | | | SE | 30 | 33 | 14 | E | GW |
| 3 | MONTGOMERY | DAVIDSON (not DAVIDISON) | 07 | | | SE | 30 | 33 | 14 | E | GW |

Priority 1 Level B Wells Requiring Action

| DIST | COUNTY | LEASE NAME | WELL NO | Q-3 | Q-2 | Q-1 | SEC | TWP | RNG | DIR | TYPE |
|------|------------|--------------------------|---------|-----|-----|-----|-----|-----|-----|-----|------|
| 3 | MONTGOMERY | DAVIDSON (not DAVIDISON) | 08 | | | SE | 30 | 33 | 14 | E | GW |
| 3 | MONTGOMERY | DAVIDSON (not DAVIDISON) | 09 | | | SE | 30 | 33 | 14 | E | GW |
| 3 | MONTGOMERY | DAVIDSON (not DAVIDISON) | 10 | | | SE | 30 | 33 | 14 | E | GW |
| 3 | MONTGOMERY | DAVIDSON (not DAVIDISON) | W-1 | NW | SW | SE | 30 | 33 | 14 | E | GW |
| 3 | MONTGOMERY | WITTUM (not JEFFERSON) | 1 | SW | SW | NE | 15 | 33 | 15 | E | GW |
| 3 | MONTGOMERY | WITTUM (not JEFFERSON) | 1-A | NW | SW | NE | 15 | 33 | 15 | E | GW |
| 3 | MONTGOMERY | BROWNING (1-15 SWD) | (SEW14) | NW | SW | SE | 18 | 33 | 15 | E | GW |
| 3 | MONTGOMERY | BROWNING OW2 | (SEW15) | W2 | SW | SE | 18 | 33 | 15 | E | GW |
| 3 | MONTGOMERY | BROWNING OW1 | (SEW16) | SW | SW | SE | 18 | 33 | 15 | E | GW |
| 3 | MONTGOMERY | CLARK | 1 | | | NW | 3 | 33 | 16 | E | GW |
| 3 | MONTGOMERY | MITCHELL | 1 | | | NE | 3 | 33 | 16 | E | GW |
| 3 | MONTGOMERY | CLARK | 2 | | | NW | 3 | 33 | 16 | E | GW |
| 3 | MONTGOMERY | MITCHELL | 2 | | | NE | 3 | 33 | 16 | E | GW |
| 3 | MONTGOMERY | CLARK | 3 | | | NW | 3 | 33 | 16 | E | GW |
| 3 | MONTGOMERY | MITCHELL | 3 | | | NE | 3 | 33 | 16 | E | GW |
| 3 | MONTGOMERY | CLARK | 4 | | | NW | 3 | 33 | 16 | E | GW |
| 3 | MONTGOMERY | MITCHELL | 4 | | | NE | 3 | 33 | 16 | E | GW |
| 3 | MONTGOMERY | CLARK (not Swearingen) | SWE01 | SE | NE | NW | 3 | 33 | 16 | E | GW |
| 3 | MONTGOMERY | CLARK (not Swearingen) | SWE02 | NE | NE | NW | 3 | 33 | 16 | E | GW |
| 3 | MONTGOMERY | DENNIS | 1 | | | NE | 34 | 33 | 17 | E | GW |
| 3 | MONTGOMERY | DENNIS | 2 | | | NE | 34 | 33 | 17 | E | GW |
| 3 | MONTGOMERY | FLETCHER | A10 | SE | NW | NW | 13 | 34 | 13 | E | GW |
| 3 | MONTGOMERY | FLETCHER | A8 | NW | NW | NW | 13 | 34 | 13 | E | GW |
| 3 | MONTGOMERY | FLETCHER | B10 | SE | NW | NW | 13 | 34 | 13 | E | GW |
| 3 | MONTGOMERY | FLETCHER | B8 | NW | NW | NW | 13 | 34 | 13 | E | GW |
| 3 | MONTGOMERY | FLETCHER | B9 | SW | NW | NW | 13 | 34 | 13 | E | GW |
| 3 | MONTGOMERY | FLETCHER | C10 | SE | NW | NW | 13 | 34 | 13 | E | GW |
| 3 | MONTGOMERY | FLETCHER | C8 | NW | NW | NW | 13 | 34 | 13 | E | GW |
| 3 | MONTGOMERY | FLETCHER | C9 | SW | NW | NW | 13 | 34 | 13 | E | GW |
| 3 | MONTGOMERY | FLETCHER | D10 | SE | NW | NW | 13 | 34 | 13 | E | GW |
| 3 | MONTGOMERY | FLETCHER | D9 | SW | NE | NW | 13 | 34 | 13 | E | GW |
| 3 | MONTGOMERY | UNKNOWN (not TOWN) | 1 | | | | 14 | 34 | 13 | E | GW |
| 3 | MONTGOMERY | UNKNOWN (not TOWN) | 2 | | | | 14 | 34 | 13 | E | GW |
| 3 | MONTGOMERY | UNKNOWN (not TOWN) | 3 | | | | 14 | 34 | 13 | E | GW |
| 3 | MONTGOMERY | UNKNOWN (not TOWN) | 4 | | | | 14 | 34 | 13 | E | GW |
| 3 | MONTGOMERY | UNKNOWN (not TOWN) | 5 | | | | 14 | 34 | 13 | E | GW |
| 3 | MONTGOMERY | FLETCHER | A16 | SE | NE | NE | 14 | 34 | 13 | E | GW |
| 3 | MONTGOMERY | FLETCHER | B16 | SE | NE | NE | 14 | 34 | 13 | E | GW |
| 3 | MONTGOMERY | FLETCHER | C16 | SE | NE | NE | 14 | 34 | 13 | E | GW |
| 3 | MONTGOMERY | FLETCHER | D16 | SE | NE | NE | 14 | 34 | 13 | E | GW |
| 3 | MONTGOMERY | FLETCHER | KHHF 1 | NE | NE | NE | 14 | 34 | 13 | E | GW |
| 3 | MONTGOMERY | FLETCHER | KHHF 2 | NW | NE | NE | 14 | 34 | 13 | E | GW |
| 3 | MONTGOMERY | FLETCHER | KHHF 3 | SW | NW | NW | 14 | 34 | 13 | E | GW |
| 3 | MONTGOMERY | FLETCHER | KHHF 4 | SW | NE | NE | 14 | 34 | 13 | E | GW |
| 3 | MONTGOMERY | FLETCHER | KHHF 5 | NW | SE | NE | 14 | 34 | 13 | E | GW |
| 3 | MONTGOMERY | FLETCHER | KHHF 6 | NE | SE | NE | 14 | 34 | 13 | E | GW |
| 3 | MONTGOMERY | FLETCHER | KHHF 7 | SW | SE | NE | 14 | 34 | 13 | E | GW |
| 3 | MONTGOMERY | FLETCHER | KHHF 8 | SE | SE | NE | 14 | 34 | 13 | E | GW |
| 3 | MONTGOMERY | CLUBINE | 1 | SE | SE | NW | 17 | 34 | 14 | E | GW |
| 3 | MONTGOMERY | CLUBINE | 3 | | | NW | 17 | 34 | 14 | E | GW |
| 3 | MONTGOMERY | CLUBINE | 4 | | | NW | 17 | 34 | 14 | E | GW |
| 3 | MONTGOMERY | CLUBINE | 5 | | | NW | 17 | 34 | 14 | E | GW |
| 3 | MONTGOMERY | CLUBINE | 6 | | | NW | 17 | 34 | 14 | E | GW |
| 3 | MONTGOMERY | CLUBINE | 7 | | | NW | 17 | 34 | 14 | E | GW |
| 3 | MONTGOMERY | CLUBINE (SCHULTEISS) | KS-3 | SE | SE | NW | 17 | 34 | 14 | E | GW |
| 3 | MONTGOMERY | POWELL NORTH | 1M | S2 | S2 | SE | 18 | 34 | 14 | E | GW |
| 3 | MONTGOMERY | W LASSLEY | 00 | | N2 | NW | 10 | 34 | 15 | E | GW |

Priority 1 Level B Wells Requiring Action

| DIST | COUNTY | LEASE NAME | WELL NO | Q-3 | Q-2 | Q-1 | SEC | TWP | RNG | DIR | TYPE |
|------|------------|----------------------------------|---------|-----|-----|-----|-----|-----|-----|-----|------|
| 3 | MONTGOMERY | W LASSLEY | 00 | | | NW | 10 | 34 | 15 | E | GW |
| 3 | MONTGOMERY | W LASSLEY (J.E. MENNCH) | 01- | NW | SW | SW | 10 | 34 | 15 | E | GW |
| 3 | MONTGOMERY | W LASSLEY (A.J. BROADBENT) | 01-1904 | | | SW | 10 | 34 | 15 | E | GW |
| 3 | MONTGOMERY | W LASSLEY (ED MARSHALL) | 01-1909 | NW | SW | SW | 10 | 34 | 15 | E | GW |
| 3 | MONTGOMERY | W LASSLEY (J.R. WAGNER) | 01-1909 | | NW | NW | 10 | 34 | 15 | E | GW |
| 3 | MONTGOMERY | W LASSLEY (J.R. MARSHALL) | 01-1919 | NE | NW | SW | 10 | 34 | 15 | E | GW |
| 3 | MONTGOMERY | W LASSLEY (BROADBENT) | 01-1930 | C | NW | SW | 10 | 34 | 15 | E | GW |
| 3 | MONTGOMERY | W LASSLEY (MARSHAL) | 01-1930 | NW | SE | SW | 10 | 34 | 15 | E | GW |
| 3 | MONTGOMERY | W LASSLEY (A.J. BROADBENT) | 02-1904 | | NW | SW | 10 | 34 | 15 | E | GW |
| 3 | MONTGOMERY | W LASSLEY (ED MARSHALL) | 02-1909 | NW | SW | SW | 10 | 34 | 15 | E | GW |
| 3 | MONTGOMERY | W LASSLEY (J.R. MARSHALL) | 02-1909 | | | SW | 10 | 34 | 15 | E | GW |
| 3 | MONTGOMERY | W LASSLEY (BROADBENT) | 02-1930 | | | SW | 10 | 34 | 15 | E | GW |
| 3 | MONTGOMERY | W LASSLEY (MARSHAL) | 02-1930 | NW | SE | SW | 10 | 34 | 15 | E | GW |
| 3 | MONTGOMERY | W LASSLEY (A.J. BROADBENT) | 03-1909 | NW | NW | SW | 10 | 34 | 15 | E | GW |
| 3 | MONTGOMERY | W LASSLEY (ED MARSHALL) | 03-1909 | SW | SW | SW | 10 | 34 | 15 | E | GW |
| 3 | MONTGOMERY | W LASSLEY (A.J. BROADBENT) | 04-1909 | SW | NW | SW | 10 | 34 | 15 | E | GW |
| 3 | MONTGOMERY | Fricke | FRI01 | SW | SE | NE | 13 | 34 | 15 | E | GW |
| 3 | MONTGOMERY | Fricke | FRI02 | NW | NE | SE | 13 | 34 | 15 | E | GW |
| 3 | MONTGOMERY | DOBSON-1925 (WHEELER/BILLER) | 1 | SW | NW | SW | 16 | 34 | 15 | E | GW |
| 3 | MONTGOMERY | DOBSON (now WHEELER) | 1-1925 | SW | NW | SW | 16 | 34 | 15 | E | GW |
| 3 | MONTGOMERY | FREIDLINE | (FRE01) | NE | NE | SE | 28 | 34 | 15 | E | GW |
| 3 | MONTGOMERY | FREIDLINE | (FRE02) | NE | NE | SE | 28 | 34 | 15 | E | GW |
| 3 | MONTGOMERY | FREIDLINE | (FRE03) | NW | NE | SE | 28 | 34 | 15 | E | GW |
| 3 | MONTGOMERY | FREIDLINE | (FRE05) | NW | NW | SE | 28 | 34 | 15 | E | GW |
| 3 | MONTGOMERY | FREIDLINE | (FRE06) | NW | NW | SE | 28 | 34 | 15 | E | GW |
| 3 | MONTGOMERY | FREIDLINE | (FRE07) | NW | NW | SE | 28 | 34 | 15 | E | GW |
| 3 | MONTGOMERY | FREIDLINE | (FRE08) | SW | SE | SE | 28 | 34 | 15 | E | GW |
| 3 | MONTGOMERY | FREIDLINE | (FRE09) | NE | NW | SE | 28 | 34 | 15 | E | GW |
| 3 | MONTGOMERY | FREIDLINE | (FRE10) | NW | NE | SE | 28 | 34 | 15 | E | GW |
| 3 | MONTGOMERY | CAMPBELL (not HUNTER) | OW1 | | | | 14 | 34 | 16 | E | SW |
| 3 | MONTGOMERY | CAMPBELL (not HUNTER) | OW2 | | | | 14 | 34 | 16 | E | SW |
| 3 | MONTGOMERY | CAMPBELL (not HUNTER) | OW3 | | | | 14 | 34 | 16 | E | SW |
| 3 | MONTGOMERY | COFFEYVILLE-MAP LOC | 01 | NE | NW | SW | 26 | 34 | 16 | E | SW |
| 3 | MONTGOMERY | COFFEYVILLE-STARK | 01 | SW | SW | SE | 26 | 34 | 16 | E | SW |
| 3 | MONTGOMERY | CITY OF COFFEYVILLE | 1 | NE | SW | NW | 8 | 34 | 17 | E | PS |
| 3 | MONTGOMERY | CITY OF COFFEYVILLE (AIRPORT) | 32 | | SW | SE | 8 | 34 | 17 | E | GW |
| 3 | MONTGOMERY | CITY OF COFFEYVILLE AIRPORT BAHR | 36 | NE | NE | SE | 8 | 34 | 17 | E | GW |
| 3 | MONTGOMERY | COFFEYVILLE | 1 | | NE | SW | 16 | 34 | 17 | E | GW |
| 3 | MONTGOMERY | CITY OF COFFEYVILLE (AIRPORT) | 16 | SW | SW | NE | 17 | 34 | 17 | E | GW |
| 3 | MONTGOMERY | CITY OF COFFEYVILLE (AIRPORT) | 18 | SW | SW | NE | 17 | 34 | 17 | E | GW |
| 3 | MONTGOMERY | CITY OF COFFEYVILLE (AIRPORT) | 19 | SW | SW | NE | 17 | 34 | 17 | E | GW |
| 3 | MONTGOMERY | BOWEN WILLIAM | (FOR01) | SE | NE | NE | 32 | 34 | 17 | E | GW |
| 3 | MONTGOMERY | COPAN LAKE | 1 | | | | 1 | 35 | 13 | E | GW |
| 3 | MONTGOMERY | COPAN LAKE | 2 | | | | 1 | 35 | 13 | E | GW |
| 3 | MONTGOMERY | DJ Morris | DJM01 | SE | SW | NE | 3 | 35 | 14 | E | GW |
| 3 | MONTGOMERY | BANDWHEEL RANCH | 01 | | | | 4 | 35 | 15 | E | GW |
| 3 | MONTGOMERY | BANDWHEEL RANCH | 02 | | | | 4 | 35 | 15 | E | GW |
| 3 | MONTGOMERY | BANDWHEEL RANCH | 03 | | | | 4 | 35 | 15 | E | GW |
| 3 | MONTGOMERY | BANDWHEEL RANCH | 04 | | | | 4 | 35 | 15 | E | GW |
| 3 | MONTGOMERY | BANDWHEEL RANCH | 05 | | | | 4 | 35 | 15 | E | GW |
| 3 | MONTGOMERY | BANDWHEEL RANCH | 06 | | | | 4 | 35 | 15 | E | GW |
| 3 | MONTGOMERY | BANDWHEEL RANCH | 07 | | | | 4 | 35 | 15 | E | GW |
| 3 | MONTGOMERY | BANDWHEEL RANCH | 08 | | | | 4 | 35 | 15 | E | GW |
| 3 | MONTGOMERY | BANDWHEEL RANCH | 09 | | | | 4 | 35 | 15 | E | GW |
| 3 | MONTGOMERY | BANDWHEEL RANCH | 10 | | | | 4 | 35 | 15 | E | GW |
| 3 | MONTGOMERY | BANDWHEEL RANCH | 11 | | | | 4 | 35 | 15 | E | GW |
| 3 | MONTGOMERY | BANDWHEEL RANCH | 12 | | | | 4 | 35 | 15 | E | GW |

Priority 1 Level B Wells Requiring Action

| DIST | COUNTY | LEASE NAME | WELL NO | Q-3 | Q-2 | Q-1 | SEC | TWP | RNG | DIR | TYPE |
|------|------------|----------------------|---------|-----|-----|-----|-----|-----|-----|-----|------|
| 3 | MONTGOMERY | BANDWHEEL RANCH | 13 | | | | 4 | 35 | 15 | E | GW |
| 3 | MONTGOMERY | BANDWHEEL RANCH | 14 | | | | 4 | 35 | 15 | E | GW |
| 3 | MONTGOMERY | BANDWHEEL RANCH | 15 | | | | 4 | 35 | 15 | E | GW |
| 3 | MONTGOMERY | BANDWHEEL RANCH | 16 | | | | 4 | 35 | 15 | E | GW |
| 3 | MONTGOMERY | BANDWHEEL RANCH | 17 | | | | 4 | 35 | 15 | E | GW |
| 3 | MONTGOMERY | BANDWHEEL RANCH | 18 | | | | 4 | 35 | 15 | E | GW |
| 3 | MONTGOMERY | BANDWHEEL RANCH | 19 | | | | 4 | 35 | 15 | E | GW |
| 3 | MONTGOMERY | BANDWHEEL RANCH | 20 | | | | 4 | 35 | 15 | E | GW |
| 3 | MONTGOMERY | BANDWHEEL RANCH | 21 | | | | 4 | 35 | 15 | E | GW |
| 3 | MONTGOMERY | BANDWHEEL RANCH | 22 | | | | 4 | 35 | 15 | E | GW |
| 3 | MONTGOMERY | BANDWHEEL RANCH | 23 | | | | 4 | 35 | 15 | E | GW |
| 3 | MONTGOMERY | BANDWHEEL RANCH | 24 | | | | 4 | 35 | 15 | E | GW |
| 3 | MONTGOMERY | BANDWHEEL RANCH | 25 | | | | 4 | 35 | 15 | E | GW |
| 3 | MONTGOMERY | BANDWHEEL RANCH | 26 | | | | 4 | 35 | 15 | E | GW |
| 3 | MONTGOMERY | BANDWHEEL RANCH | 27 | | | | 4 | 35 | 15 | E | GW |
| 3 | MONTGOMERY | BANDWHEEL RANCH | 28 | | | | 4 | 35 | 15 | E | GW |
| 3 | MONTGOMERY | BANDWHEEL RANCH | 29 | | | | 4 | 35 | 15 | E | GW |
| 3 | MONTGOMERY | BANDWHEEL RANCH | 30 | | | | 4 | 35 | 15 | E | GW |
| 3 | MONTGOMERY | BANDWHEEL RANCH | 31 | | | | 4 | 35 | 15 | E | GW |
| 3 | MONTGOMERY | BANDWHEEL RANCH | 32 | | | | 4 | 35 | 15 | E | GW |
| 3 | MONTGOMERY | BANDWHEEL RANCH | 33 | | | | 4 | 35 | 15 | E | GW |
| 3 | MONTGOMERY | STOLP | 1 | | | | 17 | 35 | 15 | E | GW |
| 3 | MONTGOMERY | STOLP | 2 | | | | 17 | 35 | 15 | E | GW |
| 3 | MONTGOMERY | STOLP | 3 | | | | 17 | 35 | 15 | E | GW |
| 3 | MONTGOMERY | STOLP | 4 | | | | 17 | 35 | 15 | E | GW |
| 3 | MONTGOMERY | STOLP | 5 | | | | 17 | 35 | 15 | E | GW |
| 3 | MONTGOMERY | STOLP | 6 | | | | 17 | 35 | 15 | E | GW |
| 3 | MONTGOMERY | STOLP | 7 | | | | 17 | 35 | 15 | E | GW |
| 3 | MONTGOMERY | COFFEYVILLE CHURCH | (FIR01) | | NW | NW | 1 | 35 | 16 | E | PS |
| 3 | MONTGOMERY | HOOVER | 1 | SW | NE | NW | 17 | 35 | 17 | E | GW |
| 3 | MONTGOMERY | BELLAMY (NOT COOK) | 1 | | NE | NE | 18 | 35 | 17 | E | GW |
| 3 | MONTGOMERY | BELLAMY (NOT COOK) | 2 | | NE | NE | 18 | 35 | 17 | E | GW |
| 3 | MONTGOMERY | BELLAMY (NOT COOK) | 3 | | NE | NE | 18 | 35 | 17 | E | GW |
| 3 | MONTGOMERY | BELLAMY (NOT COOK) | 4 | | NE | NE | 18 | 35 | 17 | E | GW |
| 3 | MONTGOMERY | BELLAMY (NOT COOK) | 5 | | NE | NE | 18 | 35 | 17 | E | GW |
| 3 | MONTGOMERY | BELLAMY (NOT COOK) | 6 | | NE | NE | 18 | 35 | 17 | E | GW |
| 3 | NEOSHO | CROSLIN | CRO01 | | SW | NE | 1 | 27 | 18 | E | SW |
| 3 | NEOSHO | CROSLIN | CRO02 | | SW | NE | 1 | 27 | 18 | E | SW |
| 3 | NEOSHO | CROSLIN | CRO03 | | SW | NE | 1 | 27 | 18 | E | SW |
| 3 | NEOSHO | CROSLIN | CRO04 | | SW | NE | 1 | 27 | 18 | E | SW |
| 3 | NEOSHO | CROSLIN | CRO05 | | SW | NE | 1 | 27 | 18 | E | SW |
| 3 | NEOSHO | CROSLIN | CRO06 | | SW | NE | 1 | 27 | 18 | E | SW |
| 3 | NEOSHO | CROSLIN | CRO07 | | SW | NE | 1 | 27 | 18 | E | SW |
| 3 | NEOSHO | CROSLIN | CRO08 | | SW | NE | 1 | 27 | 18 | E | SW |
| 3 | NEOSHO | CROSLIN | CRO09 | | SW | NE | 1 | 27 | 18 | E | SW |
| 3 | NEOSHO | NELSON | N 2 | NE | NW | NE | 4 | 27 | 18 | E | SW |
| 3 | NEOSHO | NELSON | N 8 | SW | NE | NE | 4 | 27 | 18 | E | SW |
| 3 | NEOSHO | BUTLER (DRYBREAD) | 02-1916 | | E2 | NE | 5 | 27 | 18 | E | GW |
| 3 | NEOSHO | BUTLER (DRYBREAD) | 04-1917 | | E2 | NE | 5 | 27 | 18 | E | GW |
| 3 | NEOSHO | BUTLER (DRYBREAD) | 05-1917 | | E2 | NE | 5 | 27 | 18 | E | GW |
| 3 | NEOSHO | BUTLER (DRYBREAD) | 07-1917 | | E2 | NE | 5 | 27 | 18 | E | GW |
| 3 | NEOSHO | BUTLER (DRYBREAD) | 10-1918 | | E2 | NE | 5 | 27 | 18 | E | GW |
| 3 | NEOSHO | BUTLER (DRYBREAD) | 11-1918 | | E2 | NE | 5 | 27 | 18 | E | GW |
| 3 | NEOSHO | BUTLER (DRYBREAD) | 21-1918 | | E2 | NE | 5 | 27 | 18 | E | GW |
| 3 | NEOSHO | BUTLER (DRYBREAD) | 25-1920 | | NE | NE | 5 | 27 | 18 | E | GW |
| 3 | NEOSHO | BUTLER (DRYBREAD) | 26-1920 | | SE | NE | 5 | 27 | 18 | E | GW |
| 3 | NEOSHO | BRILEY (not KRUEGER) | 01 | | | NE | 19 | 27 | 19 | E | GW |

Priority 1 Level B Wells Requiring Action

| DIST | COUNTY | LEASE NAME | WELL NO | Q-3 | Q-2 | Q-1 | SEC | TWP | RNG | DIR | TYPE |
|------|--------|----------------------|---------|-----|-----|-----|-----|-----|-----|-----|------|
| 3 | NEOSHO | BRILEY (not KRUEGER) | 02 | | | NE | 19 | 27 | 19 | E | GW |
| 3 | NEOSHO | BRILEY (not KRUEGER) | 03 | | | NE | 19 | 27 | 19 | E | GW |
| 3 | NEOSHO | BRILEY (not KRUEGER) | 04 | | | NE | 19 | 27 | 19 | E | GW |
| 3 | NEOSHO | BRILEY (not KRUEGER) | 05 | | | NE | 19 | 27 | 19 | E | GW |
| 3 | NEOSHO | BRILEY (not KRUEGER) | 06 | | | NE | 19 | 27 | 19 | E | GW |
| 3 | NEOSHO | BRILEY (not KRUEGER) | 07 | | | NE | 19 | 27 | 19 | E | GW |
| 3 | NEOSHO | BRILEY (not KRUEGER) | 08 | | | NE | 19 | 27 | 19 | E | GW |
| 3 | NEOSHO | BRILEY (not KRUEGER) | 09 | | | NE | 19 | 27 | 19 | E | GW |
| 3 | NEOSHO | BRILEY (not KRUEGER) | 10 | | | NE | 19 | 27 | 19 | E | GW |
| 3 | NEOSHO | BRILEY (not KRUEGER) | 11 | | | NE | 19 | 27 | 19 | E | GW |
| 3 | NEOSHO | BRILEY (not KRUEGER) | 12 | | | NE | 19 | 27 | 19 | E | GW |
| 3 | NEOSHO | BRILEY (not KRUEGER) | 13 | | | NE | 19 | 27 | 19 | E | GW |
| 3 | NEOSHO | BRILEY (not KRUEGER) | 14 | | | NE | 19 | 27 | 19 | E | GW |
| 3 | NEOSHO | BRILEY (not KRUEGER) | 15 | | | NE | 19 | 27 | 19 | E | GW |
| 3 | NEOSHO | BRILEY (not KRUEGER) | 16 | | | NE | 19 | 27 | 19 | E | GW |
| 3 | NEOSHO | BRILEY (not KRUEGER) | 17 | | | NE | 19 | 27 | 19 | E | GW |
| 3 | NEOSHO | BRILEY (not KRUEGER) | 18 | | | NE | 19 | 27 | 19 | E | GW |
| 3 | NEOSHO | BRILEY (not KRUEGER) | 19 | | | NE | 19 | 27 | 19 | E | GW |
| 3 | NEOSHO | BRILEY (not KRUEGER) | 20 | | | NE | 19 | 27 | 19 | E | GW |
| 3 | NEOSHO | BRILEY (not KRUEGER) | 21 | | | NE | 19 | 27 | 19 | E | GW |
| 3 | NEOSHO | BRILEY (not KRUEGER) | 22 | | | NE | 19 | 27 | 19 | E | GW |
| 3 | NEOSHO | BRILEY (not KRUEGER) | 23 | | | NE | 19 | 27 | 19 | E | GW |
| 3 | NEOSHO | BRILEY (not KRUEGER) | 24 | | | NE | 19 | 27 | 19 | E | GW |
| 3 | NEOSHO | BRILEY (not KRUEGER) | 25 | | | NE | 19 | 27 | 19 | E | GW |
| 3 | NEOSHO | BRILEY (not KRUEGER) | 26 | | | NE | 19 | 27 | 19 | E | GW |
| 3 | NEOSHO | ORR | ORR01 | | | S2 | 20 | 27 | 19 | E | SW |
| 3 | NEOSHO | ORR | ORR02 | | | S2 | 20 | 27 | 19 | E | SW |
| 3 | NEOSHO | ORR | ORR03 | | | S2 | 20 | 27 | 19 | E | SW |
| 3 | NEOSHO | ORR | ORR04 | | | S2 | 20 | 27 | 19 | E | SW |
| 3 | NEOSHO | ORR | ORR05 | | | S2 | 20 | 27 | 19 | E | SW |
| 3 | NEOSHO | ORR | ORR06 | | | S2 | 20 | 27 | 19 | E | SW |
| 3 | NEOSHO | ORR | ORR07 | | | S2 | 20 | 27 | 19 | E | SW |
| 3 | NEOSHO | ORR | ORR08 | | | S2 | 20 | 27 | 19 | E | SW |
| 3 | NEOSHO | ORR | ORR09 | | | S2 | 20 | 27 | 19 | E | SW |
| 3 | NEOSHO | ORR | ORR10 | | | S2 | 20 | 27 | 19 | E | SW |
| 3 | NEOSHO | ORR | ORR11 | | | S2 | 20 | 27 | 19 | E | SW |
| 3 | NEOSHO | ORR | ORR12 | | | S2 | 20 | 27 | 19 | E | SW |
| 3 | NEOSHO | ORR | ORR13 | | | S2 | 20 | 27 | 19 | E | SW |
| 3 | NEOSHO | ORR | ORR14 | | | S2 | 20 | 27 | 19 | E | SW |
| 3 | NEOSHO | ORR | ORR15 | | | S2 | 20 | 27 | 19 | E | SW |
| 3 | NEOSHO | ORR | ORR16 | | | S2 | 20 | 27 | 19 | E | SW |
| 3 | NEOSHO | ORR | ORR17 | | | S2 | 20 | 27 | 19 | E | SW |
| 3 | NEOSHO | MITCHELL (REINHARDT) | 01 | SE | NW | SE | 28 | 27 | 19 | E | GW |
| 3 | NEOSHO | MITCHELL (REINHARDT) | 05 | NE | NW | SE | 28 | 27 | 19 | E | GW |
| 3 | NEOSHO | MITCHELL (REINHARDT) | 06 | NW | NE | SE | 28 | 27 | 19 | E | GW |
| 3 | NEOSHO | MITCHELL (REINHARDT) | 07 | SW | SE | NE | 28 | 27 | 19 | E | GW |
| 3 | NEOSHO | MITCHELL (REINHARDT) | 08 | NW | SE | NE | 28 | 27 | 19 | E | GW |
| 3 | NEOSHO | MITCHELL (REINHARDT) | 09 | NE | NW | SE | 28 | 27 | 19 | E | GW |
| 3 | NEOSHO | MITCHELL (REINHARDT) | 10 | NW | NE | SE | 28 | 27 | 19 | E | GW |
| 3 | NEOSHO | MITCHELL (REINHARDT) | 11 | SE | SW | NE | 28 | 27 | 19 | E | GW |
| 3 | NEOSHO | MITCHELL (REINHARDT) | 12 | NE | NW | SE | 28 | 27 | 19 | E | GW |
| 3 | NEOSHO | MITCHELL (REINHARDT) | 13 | SW | SE | NE | 28 | 27 | 19 | E | GW |
| 3 | NEOSHO | MITCHELL (REINHARDT) | 15 | NE | NW | SE | 28 | 27 | 19 | E | GW |
| 3 | NEOSHO | MITCHELL (REINHARDT) | 16 | NE | NW | SE | 28 | 27 | 19 | E | GW |
| 3 | NEOSHO | MITCHELL (REINHARDT) | 17 | SW | SE | NE | 28 | 27 | 19 | E | GW |
| 3 | NEOSHO | MITCHELL (REINHARDT) | 18 | SW | SE | NE | 28 | 27 | 19 | E | GW |
| 3 | NEOSHO | MITCHELL (REINHARDT) | 19 | NW | SW | NE | 28 | 27 | 19 | E | GW |

Priority 1 Level B Wells Requiring Action

| DIST | COUNTY | LEASE NAME | WELL NO | Q-3 | Q-2 | Q-1 | SEC | TWP | RNG | DIR | TYPE |
|------|--------|------------------------|------------|-----|-----|-----|-----|-----|-----|-----|------|
| 3 | NEOSHO | MITCHELL (REINHARDT) | 1-B | NE | SE | NE | 28 | 27 | 19 | E | GW |
| 3 | NEOSHO | MITCHELL (REINHARDT) | 21 | SE | NW | SE | 28 | 27 | 19 | E | GW |
| 3 | NEOSHO | MITCHELL (REINHARDT) | 24 | SE | NW | SE | 28 | 27 | 19 | E | GW |
| 3 | NEOSHO | MITCHELL (REINHARDT) | 24 | SE | NW | SE | 28 | 27 | 19 | E | GW |
| 3 | NEOSHO | MITCHELL (REINHARDT) | 25 | SW | NW | SE | 28 | 27 | 19 | E | GW |
| 3 | NEOSHO | MITCHELL (REINHARDT) | 26 | SE | SW | NE | 28 | 27 | 19 | E | GW |
| 3 | NEOSHO | MITCHELL (REINHARDT) | 27 | SW | SE | NE | 28 | 27 | 19 | E | GW |
| 3 | NEOSHO | MITCHELL (REINHARDT) | 28 | NW | NE | SE | 28 | 27 | 19 | E | GW |
| 3 | NEOSHO | MITCHELL (REINHARDT) | 29 | SW | SE | NE | 28 | 27 | 19 | E | GW |
| 3 | NEOSHO | MITCHELL (REINHARDT) | 30 | SW | SE | NE | 28 | 27 | 19 | E | GW |
| 3 | NEOSHO | MITCHELL (REINHARDT) | 31 | W2 | SE | NE | 28 | 27 | 19 | E | GW |
| 3 | NEOSHO | MITCHELL (REINHARDT) | 36 | NW | SE | NE | 28 | 27 | 19 | E | GW |
| 3 | NEOSHO | MITCHELL (REINHARDT) | 38 | N2 | SE | NE | 28 | 27 | 19 | E | GW |
| 3 | NEOSHO | MITCHELL (REINHARDT) | 41 | SE | NW | SE | 28 | 27 | 19 | E | GW |
| 3 | NEOSHO | MITCHELL (REINHARDT) | 48 | SE | SW | NE | 28 | 27 | 19 | E | GW |
| 3 | NEOSHO | MITCHELL (REINHARDT) | 51 | SE | SW | NE | 28 | 27 | 19 | E | GW |
| 3 | NEOSHO | MITCHELL (REINHARDT) | 5-B | NE | SE | NE | 28 | 27 | 19 | E | GW |
| 3 | NEOSHO | MITCHELL (REINHARDT) | W45 | NE | SW | NE | 28 | 27 | 19 | E | GW |
| 3 | NEOSHO | MITCHELL (REINHARDT) | W46 | SE | SW | NE | 28 | 27 | 19 | E | GW |
| 3 | NEOSHO | BROOKSHIRE (MOYER) | (NEO-01) | SW | NE | NE | 12 | 28 | 18 | E | SW |
| 3 | NEOSHO | BROOKSHIRE (MOYER) | (NEO-02) | SW | NE | NE | 12 | 28 | 18 | E | SW |
| 3 | NEOSHO | BROOKSHIRE (MOYER) | (NEO-03) | SW | NE | NE | 12 | 28 | 18 | E | SW |
| 3 | NEOSHO | BROOKSHIRE (MOYER) | (NEO-05) | SW | NE | NE | 12 | 28 | 18 | E | SW |
| 3 | NEOSHO | BROOKSHIRE (MOYER) | (NEO-06) | SW | NE | NE | 12 | 28 | 18 | E | SW |
| 3 | NEOSHO | WICKER (BIDEAU-RETTIG) | (WIC-03) | SE | NE | NE | 12 | 28 | 18 | E | SW |
| 3 | NEOSHO | NEELEY (RUSTMAN) | A | | S2 | NW | 12 | 28 | 18 | E | GW |
| 3 | NEOSHO | NEELEY (RUSTMAN) | B | | S2 | NW | 12 | 28 | 18 | E | GW |
| 3 | NEOSHO | NEELEY (RUSTMAN) | C | | S2 | NW | 12 | 28 | 18 | E | GW |
| 3 | NEOSHO | NEELEY (RUSTMAN) | D | | S2 | NW | 12 | 28 | 18 | E | GW |
| 3 | NEOSHO | NEELEY (RUSTMAN) | E | | S2 | NW | 12 | 28 | 18 | E | GW |
| 3 | NEOSHO | NEELEY (RUSTMAN) | F | | S2 | NW | 12 | 28 | 18 | E | GW |
| 3 | NEOSHO | NEELEY (RUSTMAN) | G | | S2 | NW | 12 | 28 | 18 | E | GW |
| 3 | NEOSHO | NEELEY (RUSTMAN) | H | | S2 | NW | 12 | 28 | 18 | E | GW |
| 3 | NEOSHO | NEELEY (RUSTMAN) | I | | S2 | NW | 12 | 28 | 18 | E | GW |
| 3 | NEOSHO | BROOKSHIRE | I 1 | S2 | N2 | NE | 12 | 28 | 18 | E | GW |
| 3 | NEOSHO | NEELEY (RUSTMAN) | J | | S2 | NW | 12 | 28 | 18 | E | GW |
| 3 | NEOSHO | NEELEY (RUSTMAN) | K | | S2 | NW | 12 | 28 | 18 | E | GW |
| 3 | NEOSHO | NEELEY (RUSTMAN) | L | | S2 | NW | 12 | 28 | 18 | E | GW |
| 3 | NEOSHO | WICKER (BIDEAU-RETTIG) | WIC02/NEO4 | SE | NE | NE | 12 | 28 | 18 | E | SW |
| 3 | NEOSHO | CONVERSE (HENRY) | (CON01) | | NW | SW | 20 | 28 | 18 | E | GW |
| 3 | NEOSHO | CONVERSE (HENRY) | (CON02) | | NW | SW | 20 | 28 | 18 | E | GW |
| 3 | NEOSHO | CONVERSE (HENRY) | (CON03) | | NW | SW | 20 | 28 | 18 | E | GW |
| 3 | NEOSHO | CONVERSE (HENRY) | (CON04) | | NW | SW | 20 | 28 | 18 | E | GW |
| 3 | NEOSHO | CONVERSE (HENRY) | (CON05) | | NW | SW | 20 | 28 | 18 | E | GW |
| 3 | NEOSHO | CONVERSE (HENRY) | (CON06) | | NW | SW | 20 | 28 | 18 | E | GW |
| 3 | NEOSHO | CONVERSE (HENRY) | (CON07) | | NW | SW | 20 | 28 | 18 | E | GW |
| 3 | NEOSHO | CONVERSE (HENRY) | (CON08) | | NW | SW | 20 | 28 | 18 | E | GW |
| 3 | NEOSHO | CONVERSE (HENRY) | (CON09) | | NW | SW | 20 | 28 | 18 | E | GW |
| 3 | NEOSHO | CONVERSE (HENRY) | (CON10) | | NW | SW | 20 | 28 | 18 | E | GW |
| 3 | NEOSHO | CONVERSE (HENRY) | (CON11) | | NW | SW | 20 | 28 | 18 | E | GW |
| 3 | NEOSHO | MIH (HINES) | 1 | NE | SE | SE | 10 | 28 | 19 | E | GW |
| 3 | NEOSHO | SHAW | 118 | NE | NE | NE | 15 | 28 | 19 | E | SW |
| 3 | NEOSHO | SHAW | 301 | SW | SW | SW | 15 | 28 | 19 | E | SW |
| 3 | NEOSHO | SHAW | 302 | SW | SW | SW | 15 | 28 | 19 | E | SW |
| 3 | NEOSHO | SHAW | 311 | SW | SW | SW | 15 | 28 | 19 | E | SW |
| 3 | NEOSHO | SHAW | 319 | SW | SW | SW | 15 | 28 | 19 | E | SW |
| 3 | NEOSHO | Shaw (NE-River) | SHAWRI | SE | SE | NE | 16 | 28 | 19 | E | SW |

Priority 1 Level B Wells Requiring Action

| DIST | COUNTY | LEASE NAME | WELL NO | Q-3 | Q-2 | Q-1 | SEC | TWP | RNG | DIR | TYPE |
|------|--------|---------------------------------|-----------|-----|-----|-----|-----|-----|-----|-----|------|
| 3 | NEOSHO | SHAW | 70 | NW | NE | SE | 21 | 28 | 19 | E | SW |
| 3 | NEOSHO | SHAW | 71 | SW | SE | NE | 21 | 28 | 19 | E | SW |
| 3 | NEOSHO | JOHNS A | 1 | SW | NW | NE | 22 | 28 | 19 | E | SW |
| 3 | NEOSHO | VAN SICKLE | 10 | NE | NE | SW | 22 | 28 | 19 | E | SW |
| 3 | NEOSHO | VAN SICKLE | 17 | SW | SE | NW | 22 | 28 | 19 | E | SW |
| 3 | NEOSHO | JOHNS A | 2 | SW | NW | NE | 22 | 28 | 19 | E | SW |
| 3 | NEOSHO | VAN SICKLE | 27 | SE | SW | NW | 22 | 28 | 19 | E | SW |
| 3 | NEOSHO | VAN SICKLE | 28 | SE | SW | NW | 22 | 28 | 19 | E | SW |
| 3 | NEOSHO | JOHNS A | 3 | NW | SW | NE | 22 | 28 | 19 | E | SW |
| 3 | NEOSHO | VAN SICKLE | 30 | NE | NE | SW | 22 | 28 | 19 | E | SW |
| 3 | NEOSHO | VAN SICKLE | 31 | NE | NE | SW | 22 | 28 | 19 | E | SW |
| 3 | NEOSHO | VAN SICKLE | 32 | SE | SW | NW | 22 | 28 | 19 | E | SW |
| 3 | NEOSHO | VAN SICKLE | 33 | SE | NE | NW | 22 | 28 | 19 | E | SW |
| 3 | NEOSHO | VAN SICKLE | 34 | SE | NE | NW | 22 | 28 | 19 | E | SW |
| 3 | NEOSHO | VAN SICKLE | 35 | SE | NE | NW | 22 | 28 | 19 | E | SW |
| 3 | NEOSHO | VAN SICKLE | 36 | SE | NE | NW | 22 | 28 | 19 | E | SW |
| 3 | NEOSHO | VAN SICKLE | 37 | SE | NE | NW | 22 | 28 | 19 | E | SW |
| 3 | NEOSHO | VAN SICKLE | 38 | SE | NE | NW | 22 | 28 | 19 | E | SW |
| 3 | NEOSHO | JOHNS A | 4 | NW | SW | NE | 22 | 28 | 19 | E | SW |
| 3 | NEOSHO | JOHNS A | 5 | SW | SW | NE | 22 | 28 | 19 | E | SW |
| 3 | NEOSHO | JOHNS A | 6 | SW | SW | NE | 22 | 28 | 19 | E | SW |
| 3 | NEOSHO | JOHNS A | 7 | SW | SW | NE | 22 | 28 | 19 | E | SW |
| 3 | NEOSHO | JOHNS A | 7-B | NW | NW | SE | 22 | 28 | 19 | E | SW |
| 3 | NEOSHO | M. K. HEADY | (KASA1) | NE | NE | SE | 25 | 28 | 19 | E | GW |
| 3 | NEOSHO | M. K. HEADY | (STR02) | | SE | NE | 25 | 28 | 19 | E | GW |
| 3 | NEOSHO | M. K. HEADY | (STR03) | | SE | NE | 25 | 28 | 19 | E | GW |
| 3 | NEOSHO | M. K. HEADY | (STR04) | | SE | NE | 25 | 28 | 19 | E | GW |
| 3 | NEOSHO | M. K. HEADY | (STR05) | | SE | NE | 25 | 28 | 19 | E | GW |
| 3 | NEOSHO | M. K. HEADY | (STR06) 2 | SE | SE | NE | 25 | 28 | 19 | E | GW |
| 3 | NEOSHO | M. K. HEADY | (STR07) | | SE | NE | 25 | 28 | 19 | E | GW |
| 3 | NEOSHO | M. K. HEADY | (STR08) | | SE | NE | 25 | 28 | 19 | E | GW |
| 3 | NEOSHO | M. K. HEADY | (STR09) | | SE | NE | 25 | 28 | 19 | E | GW |
| 3 | NEOSHO | M. K. HEADY | (STR10) | | SE | NE | 25 | 28 | 19 | E | GW |
| 3 | NEOSHO | BRENEMAN (now BEACHER BROTHERS) | 1 | E2 | E2 | NE | 32 | 28 | 19 | E | GW |
| 3 | NEOSHO | BRENEMAN (now BEACHER BROTHERS) | 2 | | N2 | NE | 32 | 28 | 19 | E | GW |
| 3 | NEOSHO | STIMPSON | W 1 | | W2 | SW | 15 | 28 | 20 | E | GW |
| 3 | NEOSHO | STIMPSON | W 2 | NE | SW | SW | 15 | 28 | 20 | E | GW |
| 3 | NEOSHO | STIMPSON | W 3 | | SW | SW | 15 | 28 | 20 | E | GW |
| 3 | NEOSHO | BURRESS | 76 | NW | NE | SW | 29 | 28 | 20 | E | PS |
| 3 | NEOSHO | WHELAN (WHITED) | 01 | | | SW | 35 | 28 | 20 | E | GW |
| 3 | NEOSHO | WHELAN (WHITED) | 02 | | | SW | 35 | 28 | 20 | E | GW |
| 3 | NEOSHO | WHELAN (WHITED) | 03 | | | SW | 35 | 28 | 20 | E | GW |
| 3 | NEOSHO | WHELAN (WHITED) | 04 | | | SW | 35 | 28 | 20 | E | GW |
| 3 | NEOSHO | WHELAN (WHITED) | 05 | | | SW | 35 | 28 | 20 | E | GW |
| 3 | NEOSHO | WHELAN (WHITED) | 06 | | | SW | 35 | 28 | 20 | E | GW |
| 3 | NEOSHO | WHELAN (WHITED) | 07 | | | SW | 35 | 28 | 20 | E | GW |
| 3 | NEOSHO | WHELAN (WHITED) | 08 | | | SW | 35 | 28 | 20 | E | GW |
| 3 | NEOSHO | WHELAN (WHITED) | 09 | | | SW | 35 | 28 | 20 | E | GW |
| 3 | NEOSHO | WHELAN (WHITED) | 10 | | | SW | 35 | 28 | 20 | E | GW |
| 3 | NEOSHO | WHELAN (WHITED) | 11 | | | SW | 35 | 28 | 20 | E | GW |
| 3 | NEOSHO | WHELAN (WHITED) | 12 | | | SW | 35 | 28 | 20 | E | GW |
| 3 | NEOSHO | WHELAN (WHITED) | 13 | | | SW | 35 | 28 | 20 | E | GW |
| 3 | NEOSHO | WHELAN (WHITED) | 14 | | | SW | 35 | 28 | 20 | E | GW |
| 3 | NEOSHO | WHELAN (WHITED) | 15 | | | SW | 35 | 28 | 20 | E | GW |
| 3 | NEOSHO | WHELAN (WHITED) | 16 | | | SW | 35 | 28 | 20 | E | GW |
| 3 | NEOSHO | WHELAN (WHITED) | 17 | | | SW | 35 | 28 | 20 | E | GW |
| 3 | NEOSHO | WHELAN (WHITED) | 18 | | | SW | 35 | 28 | 20 | E | GW |

Priority 1 Level B Wells Requiring Action

| DIST | COUNTY | LEASE NAME | WELL NO | Q-3 | Q-2 | Q-1 | SEC | TWP | RNG | DIR | TYPE |
|------|--------|----------------------------|----------|-----|-----|-----|-----|-----|-----|-----|------|
| 3 | NEOSHO | WHELAN (WHITED) | 19 | | | SW | 35 | 28 | 20 | E | GW |
| 3 | NEOSHO | WHELAN (WHITED) | 20 | | | SW | 35 | 28 | 20 | E | GW |
| 3 | NEOSHO | WHELAN (WHITED) | 21 | | | SW | 35 | 28 | 20 | E | GW |
| 3 | NEOSHO | WHELAN (WHITED) | 22 | | | SW | 35 | 28 | 20 | E | GW |
| 3 | NEOSHO | WHELAN (WHITED) | 23 | | | SW | 35 | 28 | 20 | E | GW |
| 3 | NEOSHO | WHELAN (WHITED) | 24 | | | SW | 35 | 28 | 20 | E | GW |
| 3 | NEOSHO | WHELAN (WHITED) | 25 | | | SW | 35 | 28 | 20 | E | GW |
| 3 | NEOSHO | WHELAN (WHITED) | 26 | | | SW | 35 | 28 | 20 | E | GW |
| 3 | NEOSHO | WHELAN (WHITED) | 27 | | | SW | 35 | 28 | 20 | E | GW |
| 3 | NEOSHO | WHELAN (WHITED) | 28 | | | SW | 35 | 28 | 20 | E | GW |
| 3 | NEOSHO | WHELAN (WHITED) | 29 | | | SW | 35 | 28 | 20 | E | GW |
| 3 | NEOSHO | WHELAN (WHITED) | 30 | | | SW | 35 | 28 | 20 | E | GW |
| 3 | NEOSHO | WHELAN (WHITED) | 31 | | | SW | 35 | 28 | 20 | E | GW |
| 3 | NEOSHO | WHELAN (WHITED) | 32 | | | SW | 35 | 28 | 20 | E | GW |
| 3 | NEOSHO | WHELAN (WHITED) | 33 | | | SW | 35 | 28 | 20 | E | GW |
| 3 | NEOSHO | WHELAN (WHITED) | 34 | | | SW | 35 | 28 | 20 | E | GW |
| 3 | NEOSHO | WHELAN (WHITED) | 35 | | | SW | 35 | 28 | 20 | E | GW |
| 3 | NEOSHO | WHELAN (WHITED) | 36 | | | SW | 35 | 28 | 20 | E | GW |
| 3 | NEOSHO | WHELAN (WHITED) | 37 | | | SW | 35 | 28 | 20 | E | GW |
| 3 | NEOSHO | WHELAN (WHITED) | 38 | | | SW | 35 | 28 | 20 | E | GW |
| 3 | NEOSHO | WHELAN (WHITED) | 39 | | | SW | 35 | 28 | 20 | E | GW |
| 3 | NEOSHO | WHELAN (WHITED) | 40 | | | SW | 35 | 28 | 20 | E | GW |
| 3 | NEOSHO | WHELAN (WHITED) | 41 | | | SW | 35 | 28 | 20 | E | GW |
| 3 | NEOSHO | WHELAN (WHITED) | 42 | | | SW | 35 | 28 | 20 | E | GW |
| 3 | NEOSHO | WHELAN (WHITED) | 43 | | | SW | 35 | 28 | 20 | E | GW |
| 3 | NEOSHO | WHELAN (WHITED) | 44 | | | SW | 35 | 28 | 20 | E | GW |
| 3 | NEOSHO | WHELAN (WHITED) | 45 | | | SW | 35 | 28 | 20 | E | GW |
| 3 | NEOSHO | WHELAN (WHITED) | 46 | | | SW | 35 | 28 | 20 | E | GW |
| 3 | NEOSHO | WHELAN (WHITED/KENNEDY) | B-1 | | NW | SW | 35 | 28 | 20 | E | GW |
| 3 | NEOSHO | HECK (now Mark Smith) | A | W2 | W2 | NE | 17 | 29 | 21 | E | GW |
| 3 | NEOSHO | McCLARNAN (now Mark Smith) | A | E2 | W2 | NE | 17 | 29 | 21 | E | GW |
| 3 | NEOSHO | HECK (now Mark Smith) | B | W2 | W2 | NE | 17 | 29 | 21 | E | GW |
| 3 | NEOSHO | McCLARNAN (now Mark Smith) | B | E2 | W2 | NE | 17 | 29 | 21 | E | GW |
| 3 | NEOSHO | HECK (now Mark Smith) | C | W2 | W2 | NE | 17 | 29 | 21 | E | GW |
| 3 | NEOSHO | McCLARNAN (now Mark Smith) | C | E2 | W2 | NE | 17 | 29 | 21 | E | GW |
| 3 | NEOSHO | HECK (now Mark Smith) | D | W2 | W2 | NE | 17 | 29 | 21 | E | GW |
| 3 | NEOSHO | HECK (now Mark Smith) | E | W2 | W2 | NE | 17 | 29 | 21 | E | GW |
| 3 | NEOSHO | HECK (now Mark Smith) | F | W2 | W2 | NE | 17 | 29 | 21 | E | GW |
| 3 | NEOSHO | HECK (now Mark Smith) | G | W2 | W2 | NE | 17 | 29 | 21 | E | GW |
| 3 | NEOSHO | HECK (now Mark Smith) | H | W2 | W2 | NE | 17 | 29 | 21 | E | GW |
| 3 | NEOSHO | HECK (now Mark Smith) | I | W2 | W2 | NE | 17 | 29 | 21 | E | GW |
| 3 | NEOSHO | BURLINGAME (LECK) | (FLEC01) | | E2 | SW | 30 | 30 | 18 | E | GW |
| 3 | NEOSHO | BURLINGAME (LECK) | (FLEC02) | | E2 | SW | 30 | 30 | 18 | E | GW |
| 3 | NEOSHO | BURLINGAME (LECK) | (FLEC03) | | E2 | SW | 30 | 30 | 18 | E | GW |
| 3 | NEOSHO | BURLINGAME (LECK) | (FLEC04) | | E2 | SW | 30 | 30 | 18 | E | GW |
| 3 | NEOSHO | HORTON (LECK) | 01 | | W2 | SE | 30 | 30 | 18 | E | GW |
| 3 | NEOSHO | HORTON (LECK) | 02 | | W2 | SE | 30 | 30 | 18 | E | GW |
| 3 | NEOSHO | HORTON (LECK) | 03 | | W2 | SE | 30 | 30 | 18 | E | GW |
| 3 | NEOSHO | HORTON (LECK) | 04 | | W2 | SE | 30 | 30 | 18 | E | GW |
| 3 | NEOSHO | HORTON (LECK) | 05 | | W2 | SE | 30 | 30 | 18 | E | GW |
| 3 | NEOSHO | HORTON (LECK) | 06 | | W2 | SE | 30 | 30 | 18 | E | GW |
| 3 | NEOSHO | HORTON (LECK) | 07 | | W2 | SE | 30 | 30 | 18 | E | GW |
| 3 | NEOSHO | HORTON (LECK) | 08 | | W2 | SE | 30 | 30 | 18 | E | GW |
| 3 | NEOSHO | HORTON (LECK) | 09 | | W2 | SE | 30 | 30 | 18 | E | GW |
| 3 | NEOSHO | HORTON (LECK) | 10 | | W2 | SE | 30 | 30 | 18 | E | GW |
| 3 | NEOSHO | HORTON (LECK) | 11 | | W2 | SE | 30 | 30 | 18 | E | GW |
| 3 | NEOSHO | HORTON (LECK) | 12 | | W2 | SE | 30 | 30 | 18 | E | GW |

Priority 1 Level B Wells Requiring Action

| DIST | COUNTY | LEASE NAME | WELL NO | Q-3 | Q-2 | Q-1 | SEC | TWP | RNG | DIR | TYPE |
|------|---------|------------------------------|----------|-----|-----|-----|-----|-----|-----|-----|------|
| 3 | NEOSHO | BURLINGAME (LECK) | X | | E2 | SW | 30 | 30 | 18 | E | GW |
| 3 | WILSON | TRAVIS MILLER | (MILOW1) | | | SW | 30 | 27 | 16 | E | GW |
| 3 | WILSON | TRAVIS MILLER | (MILOW2) | | | SW | 30 | 27 | 16 | E | GW |
| 3 | WILSON | TRAVIS MILLER | (MILOW3) | | | SW | 30 | 27 | 16 | E | GW |
| 3 | WILSON | TRAVIS MILLER | (MILOW4) | | | SW | 30 | 27 | 16 | E | GW |
| 3 | WILSON | TRAVIS MILLER | (MILOW5) | | | SW | 30 | 27 | 16 | E | GW |
| 3 | WILSON | TRAVIS MILLER | (MILOW6) | | | SW | 30 | 27 | 16 | E | GW |
| 3 | WILSON | TRAVIS MILLER | (MILOW7) | | | SW | 30 | 27 | 16 | E | GW |
| 3 | WILSON | MILLER (HYDORN 'A') | A 1 | NE | NE | NE | 27 | 27 | 17 | E | GW |
| 3 | WILSON | FOLGER | KCAF 10 | NW | NW | NW | 36 | 28 | 16 | E | GW |
| 3 | WILSON | STOVER ANDER | B 11 | NW | NW | SW | 3 | 28 | 17 | E | GW |
| 3 | WILSON | STOVER ANDER | B 12 | SW | NW | SW | 3 | 28 | 17 | E | GW |
| 3 | WILSON | J H ARMSTRONG | 1 | SE | NE | NE | 11 | 29 | 14 | E | GW |
| 3 | WILSON | Whiteside | WHI01 | NE | NW | SW | 12 | 30 | 15 | E | GW |
| 3 | WILSON | Frankenberry | FRA01 | NE | NE | NE | 14 | 30 | 15 | E | GW |
| 3 | WILSON | CRAWFORD/GRAHAM | (01) | SW | NW | SW | 7 | 30 | 16 | E | GW |
| 3 | WILSON | CRAWFORD/GRAHAM | (03) | NE | NW | SW | 7 | 30 | 16 | E | GW |
| 3 | WILSON | CRAWFORD/GRAHAM | (04) | NW | NW | SW | 7 | 30 | 16 | E | GW |
| 3 | WILSON | CRAWFORD/GRAHAM | (05) | SW | SW | NW | 7 | 30 | 16 | E | GW |
| 3 | WILSON | CRAWFORD/GRAHAM | (06) | SW | SW | NW | 7 | 30 | 16 | E | GW |
| 3 | WILSON | CRAWFORD/GRAHAM | (08) | NE | NW | SW | 7 | 30 | 16 | E | GW |
| 3 | WILSON | CRAWFORD/GRAHAM | (11) | NW | NE | SW | 7 | 30 | 16 | E | GW |
| 3 | WILSON | CRAWFORD/GRAHAM | (13) | NW | NE | SW | 7 | 30 | 16 | E | GW |
| 3 | WILSON | CRAWFORD/GRAHAM | (14) | NW | NE | SW | 7 | 30 | 16 | E | GW |
| 3 | WILSON | ARGO-FRANKENBERRY (not Banc) | 01 | | E2 | SW | 8 | 30 | 16 | E | GW |
| 3 | WILSON | ARGO-FRANKENBERRY (not Banc) | 02 | | E2 | SW | 8 | 30 | 16 | E | GW |
| 3 | WILSON | ARGO-FRANKENBERRY (not Banc) | 03 | | E2 | SW | 8 | 30 | 16 | E | GW |
| 3 | WILSON | ARGO-FRANKENBERRY (not Banc) | 04 | | E2 | SW | 8 | 30 | 16 | E | GW |
| 3 | WILSON | ARGO-FRANKENBERRY (not Banc) | 1A | | E2 | SW | 8 | 30 | 16 | E | GW |
| 3 | WILSON | ARGO-FRANKENBERRY (not Banc) | 2A | | E2 | SW | 8 | 30 | 16 | E | GW |
| 3 | WILSON | ARGO-FRANKENBERRY (not Banc) | 3A | | E2 | SW | 8 | 30 | 16 | E | GW |
| 3 | WILSON | ARGO-FRANKENBERRY (not Banc) | 4A | | E2 | SW | 8 | 30 | 16 | E | GW |
| 3 | WILSON | HANNA (not Hoobler) | (HOO-02) | NW | SW | NW | 17 | 30 | 16 | E | GW |
| 3 | WILSON | MOORE | (MOO-01) | | SE | NE | 17 | 30 | 16 | E | GW |
| 3 | WILSON | MOORE | (MOO-02) | | SE | NE | 17 | 30 | 16 | E | GW |
| 3 | WILSON | MOORE | (MOO-03) | | SE | NE | 17 | 30 | 16 | E | GW |
| 3 | WILSON | MOORE | (MOO-04) | | SE | NE | 17 | 30 | 16 | E | GW |
| 3 | WILSON | Chamberlin | CHA01 | SW | NW | NE | 17 | 30 | 16 | E | GW |
| 3 | WILSON | Chamberlin | CHA02 | NE | SW | NE | 17 | 30 | 16 | E | GW |
| 3 | WILSON | MAYHOOD (not Berryman) | 01 | SE | SE | NW | 20 | 30 | 16 | E | GW |
| 3 | WILSON | MAYHOOD (not Berryman) | 02 | SE | SE | NW | 20 | 30 | 16 | E | GW |
| 3 | WILSON | MAYHOOD (not Berryman) | 03 | SE | SE | NW | 20 | 30 | 16 | E | GW |
| 3 | WILSON | LOUR | 1 | NW | NW | SE | 20 | 30 | 16 | E | PS |
| 3 | WILSON | LOUR | 2 | NE | NW | SE | 20 | 30 | 16 | E | PS |
| 3 | WILSON | Hunnicut | HUN02 | SE | SW | SE | 34 | 30 | 17 | E | GW |
| 3 | WOODSON | ELLIS | 1-SWD | SE | SW | SW | 5 | 24 | 17 | E | GW |
| 3 | WOODSON | WEBER | HEMI 1 | SE | SE | NW | 18 | 24 | 17 | E | GW |
| 3 | WOODSON | LYLE/Bernard | (ASH01) | SW | SW | NW | 14 | 25 | 13 | E | GW |
| 3 | WOODSON | LYLE/Bernard | (ASH02) | SW | SW | NW | 14 | 25 | 13 | E | GW |
| 3 | WOODSON | Ashlock/Mason | (ASH03) | NW | NW | SW | 14 | 25 | 13 | E | GW |
| 3 | WOODSON | Ashlock/Mason | (ASH04) | NE | NW | SW | 14 | 25 | 13 | E | GW |
| 3 | WOODSON | Ashlock/Mason | (ASH05) | NE | NW | SW | 14 | 25 | 13 | E | GW |
| 3 | WOODSON | Ashlock/NORDMEYER | (ASH06) | NW | NE | SW | 14 | 25 | 13 | E | GW |
| 3 | WOODSON | Ashlock/NORDMEYER | (ASH11) | SE | SW | SE | 14 | 25 | 13 | E | GW |
| 3 | WOODSON | Laidlaw | LAI03 | NE | SE | NE | 2 | 26 | 15 | E | GW |
| 3 | WOODSON | Laidlaw | LAI04 | NE | SE | NE | 2 | 26 | 15 | E | GW |
| 4 | BARTON | HOGAN | 1 | NE | NE | NW | 12 | 17 | 11 | W | GW |

Priority 1 Level B Wells Requiring Action

| DIST | COUNTY | LEASE NAME | WELL NO | Q-3 | Q-2 | Q-1 | SEC | TWP | RNG | DIR | TYPE |
|------|----------|----------------------|---------|-----|-----|-----|-----|-----|-----|-----|------|
| 4 | BARTON | MIKE HEKELE | 1 | E2 | NW | SW | 25 | 17 | 12 | W | GW |
| 4 | BARTON | SCHMIDT | 1 | SW | SW | NE | 7 | 17 | 14 | W | GW |
| 4 | BARTON | HOOD | 1 | S2 | SE | SW | 10 | 20 | 12 | W | GW |
| 4 | CHEYENNE | HAWTHORNE TOPPING | 11-7 | W2 | NW | NW | 7 | 2 | 40 | W | GW |
| 4 | CHEYENNE | HOLLIMAN | 1-5 | | SE | SE | 5 | 3 | 39 | W | GW |
| 4 | CHEYENNE | KANEL | 1-9 | | | | 9 | 3 | 39 | W | GW |
| 4 | CHEYENNE | LININ | 21-23 | E2 | NE | NW | 23 | 4 | 38 | W | GW |
| 4 | DECATUR | ATHERTON | 1 | | SE | SW | 5 | 1 | 26 | W | GW |
| 4 | DECATUR | ATHERTON AX | 10 | | E2 | SW | 5 | 1 | 26 | W | GW |
| 4 | DECATUR | ATHERTON | 4 | | | SW | 5 | 1 | 26 | W | GW |
| 4 | DECATUR | ATHERTON | 7 | NE | NW | SW | 5 | 1 | 26 | W | GW |
| 4 | DECATUR | POWELL | 2 | NE | NE | SE | 6 | 1 | 26 | W | GW |
| 4 | DECATUR | POWELL | PX-3 | SE | SE | SE | 6 | 1 | 26 | W | GW |
| 4 | DECATUR | POWELL TWIN | PX-4 | SE | NE | SE | 6 | 1 | 26 | W | GW |
| 4 | DECATUR | POWELL | PX-5 | SW | SE | SE | 6 | 1 | 26 | W | GW |
| 4 | DECATUR | REEVES | 13-10 | | NW | SE | 13 | 2 | 28 | W | GW |
| 4 | DECATUR | GILLESPIE | 2-10 | SE | SW | NE | 10 | 3 | 27 | W | GW |
| 4 | ELLIS | HALL | 2 | NW | SW | NE | 17 | 11 | 19 | W | GW |
| 4 | GRAHAM | WORCESTER | 05 | S2 | NW | NW | 23 | 7 | 22 | W | GW |
| 4 | GRAHAM | HOLZHAUER B | 5 | NW | NE | NE | 26 | 9 | 22 | W | GW |
| 4 | GRAHAM | KNOLL 'B' | 1 | NW | NW | NE | 14 | 10 | 25 | W | GW |
| 4 | GRAHAM | KNOLL 'B' | 2-SWDW | E2 | NW | NE | 14 | 10 | 25 | W | GW |
| 4 | PHILLIPS | KEESEE | 31-2 | | NW | NE | 31 | 5 | 17 | W | GW |
| 4 | RAWLINS | WILHELM UNIT | 18 | | E2 | SE | 17 | 1 | 32 | W | GW |
| 4 | RAWLINS | WILHELM UNIT | 13 | NE | SE | NW | 20 | 1 | 32 | W | GW |
| 4 | RAWLINS | WILHELM UNIT | 5 | | SE | NW | 20 | 1 | 32 | W | GW |
| 4 | RAWLINS | WILHELM UNIT | 14 | NE | SW | SW | 21 | 1 | 32 | W | GW |
| 4 | RAWLINS | WILHELM UNIT | 5 | | SE | NW | 21 | 1 | 32 | W | GW |
| 4 | RAWLINS | KASTENS A | 1 | | SE | NE | 32 | 1 | 32 | W | GW |
| 4 | RAWLINS | BROWN | 1 | C | SW | SW | 1 | 5 | 31 | W | GW |
| 4 | ROOKS | MCLAUGHLIN | 1 | SW | SE | SE | 24 | 7 | 18 | W | GW |
| 4 | ROOKS | MARY ESTHER | 1 | NE | SW | NW | 36 | 7 | 19 | W | GW |
| 4 | ROOKS | SCHINDLER | 1-C | SW | SW | NW | 17 | 8 | 17 | W | GW |
| 4 | ROOKS | SCHINDLER | 3-SWD | NW | NW | NW | 17 | 8 | 17 | W | GW |
| 4 | ROOKS | MEYERS-OWWO | 1-OWWO | NE | SE | NW | 10 | 9 | 18 | W | GW |
| 4 | ROOKS | MEYERS-SWD | 2-OWWO | SE | NE | NW | 10 | 9 | 18 | W | GW |
| 4 | ROOKS | BERLAND | 1 | W2 | W2 | SW | 20 | 10 | 19 | W | GW |
| 4 | RUSSELL | CLAUSSEN | 1-27 | SW | SW | SE | 27 | 12 | 14 | W | GW |
| 4 | RUSSELL | KRUG FARMS | 1 | NW | NE | NW | 18 | 13 | 14 | W | GW |
| 4 | RUSSELL | DUMLER | 3 | SW | NW | SW | 23 | 13 | 14 | W | GW |
| 4 | RUSSELL | EHRlich | 1 | NE | NE | SE | 28 | 13 | 14 | W | GW |
| 4 | RUSSELL | BROWN 'B' | 6-A | N2 | SW | NE | 31 | 13 | 14 | W | GW |
| 4 | RUSSELL | BOXBERGER 'B' | 4 | N2 | SW | NW | 32 | 13 | 14 | W | GW |
| 4 | RUSSELL | HENRY BOXBERGER | 4 | SE | NW | NE | 35 | 13 | 14 | W | GW |
| 4 | RUSSELL | BOXBERGER | 1 | SW | SE | NE | 36 | 13 | 15 | W | GW |
| 4 | RUSSELL | RUSCH | 2-SWD | | E2 | NE | 29 | 14 | 14 | W | GW |
| 4 | RUSSELL | CRAMM 'A' | 1 | NW | SE | SE | 11 | 14 | 15 | W | GW |
| 4 | RUSSELL | NIEDENTHAL | 3-SWD | NE | SE | SE | 14 | 14 | 15 | W | GW |
| 4 | RUSSELL | HILL | 1 | SE | SW | NE | 20 | 15 | 13 | W | GW |
| 4 | RUSSELL | HILL E | 1 | W2 | NW | NE | 20 | 15 | 13 | W | GW |
| 4 | RUSSELL | HOFFMAN | 1-SWD | SE | SW | SE | 26 | 15 | 14 | W | GW |
| 4 | SHERIDAN | HAFFNER | 4 | NE | SE | NW | 7 | 9 | 26 | W | GW |
| 4 | SHERIDAN | STERRETT | 1 | SW | NE | NW | 36 | 9 | 27 | W | GW |
| 4 | SHERMAN | LEONARD | 1-29 | SW | SW | SW | 29 | 7 | 39 | W | GW |
| 4 | SHERMAN | TOPLIFF (?PIZEL GAS) | 1-10 | C | NW | SE | 10 | 9 | 40 | W | GW |
| 4 | SHERMAN | GANNON | 1 | | SE | NW | 2 | 9 | 41 | W | GW |
| 4 | SHERMAN | GANNON | 2 | NW | SE | NW | 2 | 9 | 41 | W | GW |

Priority 1 Level B Wells Requiring Action

| DIST | COUNTY | LEASE NAME | WELL NO | Q-3 | Q-2 | Q-1 | SEC | TWP | RNG | DIR | TYPE |
|------|---------|-----------------|---------|-----|-----|-----|-----|-----|-----|-----|------|
| 4 | SHERMAN | SQI FARMS INC. | 1 | NE | NE | NE | 3 | 9 | 41 | W | GW |
| 4 | SHERMAN | SQI FARMS INC. | 2 | SE | SE | NE | 3 | 9 | 41 | W | GW |
| 4 | SHERMAN | GANNON | 3 | NW | NW | NW | 11 | 9 | 41 | W | GW |
| 4 | SHERMAN | PARISH | 1 | NE | NE | NW | 18 | 9 | 41 | W | GW |
| 4 | SHERMAN | PARISH | S1-24 | NW | NW | NE | 18 | 9 | 41 | W | GW |
| 4 | TREGO | PFEIFER | 1 | SE | NE | SW | 36 | 11 | 24 | W | GW |
| 4 | TREGO | HLADEK | #1-26 | SE | NW | NW | 26 | 12 | 25 | W | GW |
| 4 | TREGO | PFIEFER | 1 | SW | NE | SW | 28 | 13 | 22 | W | GW |
| 4 | WALLACE | HOLCOMB | 1 | C | NW | NW | 16 | 13 | 39 | W | GW |
| 4 | WALLACE | THIEDE (SWD) | 1-SWD | SW | SW | SW | 28 | 13 | 39 | W | GW |
| 4 | WALLACE | FISHER SW-2 | 2 | NW | NW | NW | 33 | 13 | 39 | W | GW |
| 4 | WALLACE | WILLIAMS | 1 | NW | SE | NW | 10 | 14 | 39 | W | GW |
| 4 | WALLACE | FRY | 1 | SE | NW | SW | 13 | 14 | 39 | W | GW |
| 4 | WALLACE | LYNDALL | 1 | NE | SW | SW | 14 | 14 | 39 | W | GW |
| 4 | WALLACE | LARSON | 2 | NE | NE | SE | 15 | 14 | 39 | W | GW |
| 4 | WALLACE | GRANDVIEW FARMS | 1 | NE | NW | NW | 24 | 14 | 40 | W | GW |

Priority 1 Level C Wells Requiring Action

| DIST | COUNTY | LEASE NAME | WELL NO | Q-3 | Q-2 | Q-1 | SEC | TWP | RNG | DIR | TYPE |
|------|----------|------------------|---------|-----|-----|-----|-----|-----|-----|-----|------|
| 1 | BARBER | FRAME A | 2 | NE | SW | NE | 3 | 30 | 13 | W | GW |
| 1 | BARBER | ANGELL | 6 | NE | SW | NW | 1 | 33 | 14 | W | GW |
| 1 | BARBER | ANGEL | 1 | C | NE | SE | 2 | 33 | 14 | W | GW |
| 1 | BARBER | ANGEL | 2 | C | SW | SE | 2 | 33 | 14 | W | GW |
| 1 | BARBER | ANGEL | 3 | | SE | SE | 2 | 33 | 14 | W | GW |
| 1 | BARBER | ANGEL | 4 | E2 | W2 | SE | 2 | 33 | 14 | W | GW |
| 1 | BARBER | ANGEL | 5 | SW | SW | SE | 2 | 33 | 14 | W | GW |
| 1 | BARBER | GRICE | 1-5 | S2 | NW | SE | 5 | 34 | 12 | W | GW |
| 1 | CLARK | BERRYMAN A | 1 | NW | SW | NE | 22 | 31 | 21 | W | GW |
| 1 | COMANCHE | BERGNER | 1-16 | | SW | SW | 16 | 32 | 18 | W | GW |
| 1 | GREELEY | SETTLE-OWWO | 2 | NE | NW | NE | 26 | 18 | 43 | W | GW |
| 1 | GREELEY | KOEHN | 1 | NE | NW | NW | 11 | 19 | 43 | W | GW |
| 1 | GREELEY | HOUSTON | 1 | | C | NE | 24 | 20 | 41 | W | GW |
| 1 | HAMILTON | SIMON | 1 | NW | NW | SE | 19 | 22 | 42 | W | GW |
| 1 | HAMILTON | HELFRICH | 4 | SW | NE | SE | 6 | 25 | 42 | W | GW |
| 1 | HODGEMAN | GOEBEL OWWO | T-1 | | NW | NE | 1 | 22 | 24 | W | GW |
| 1 | KEARNY | ADAMSON | 1 | | C | NW | 22 | 21 | 36 | W | GW |
| 1 | KEARNY | ETHEL | 1 | | C | SE | 5 | 22 | 38 | W | GW |
| 1 | KEARNY | ELOISE | 1 | SW | NE | NW | 28 | 22 | 38 | W | GW |
| 1 | KEARNY | BROWNE | 1-2 | SE | NW | SE | 8 | 25 | 37 | W | GW |
| 1 | LANE | PARR | 27-1 | NE | SE | SW | 27 | 16 | 27 | W | GW |
| 1 | LANE | PARR | 28-1 | SW | SE | SE | 28 | 16 | 27 | W | GW |
| 1 | NESS | IRVIN TRUST 'HE' | 1-13 | NW | SW | NE | 13 | 16 | 21 | W | GW |
| 1 | NESS | PUGH | 1 | SE | NE | NW | 14 | 16 | 21 | W | GW |
| 1 | PAWNEE | FROETSCHNER | 1-22 | SW | SW | SW | 22 | 22 | 17 | W | GW |
| 1 | PRATT | WOOD | 2 | NE | NE | NE | 18 | 26 | 15 | W | GW |
| 1 | PRATT | STUDER | 1-A | NE | NE | NW | 9 | 27 | 12 | W | GW |
| 1 | PRATT | STUDER | 2-A | W2 | E2 | NW | 9 | 27 | 12 | W | GW |
| 1 | PRATT | STUDER A | 3 | SE | SE | NW | 9 | 27 | 12 | W | GW |
| 1 | PRATT | STUDER A | 4 | NE | SW | NW | 9 | 27 | 12 | W | GW |
| 1 | SEWARD | VIRGINIA LEE | 1 | SW | NW | NE | 31 | 32 | 34 | W | GW |
| 1 | SEWARD | PRIEFERT | 1 | | C | NE | 9 | 34 | 34 | W | GW |
| 1 | SEWARD | GROTHER | 18-1 | SW | SW | NW | 18 | 34 | 34 | W | GW |
| 1 | STAFFORD | MCMILLAN | 4 | | NW | NW | 34 | 24 | 12 | W | GW |
| 1 | STAFFORD | RFO KOELSCH | 25-1 | NE | SE | SW | 25 | 24 | 14 | W | GW |
| 1 | STAFFORD | PRESCOTT | 25-6 | SE | NW | SE | 25 | 24 | 14 | W | GW |
| 1 | STAFFORD | CURTIS A | 1 | SE | NE | SW | 20 | 25 | 13 | W | GW |
| 1 | STAFFORD | WILSON G | 1 | SE | NE | SE | 24 | 25 | 15 | W | GW |
| 1 | STANTON | KRUM | 1 | | NE | SW | 24 | 30 | 42 | W | GW |
| 1 | WICHITA | ROTH | 1 | | | SW | 35 | 18 | 37 | W | GW |
| 2 | BUTLER | L W ROBISON | 18A | SE | SE | NW | 18 | 25 | 5 | E | GW |
| 2 | BUTLER | KEIGHLEY UNIT | 1-B | C | W2 | NW | 23 | 27 | 7 | E | GW |
| 2 | BUTLER | LUCAS | 3 | SE | SW | SW | 6 | 27 | 8 | E | GW |
| 2 | BUTLER | HOLLIS | 4 | SE | NE | NW | 29 | 29 | 4 | E | GW |
| 2 | BUTLER | LATHAM CATTLE CO | 11 | SW | NW | SE | 21 | 29 | 8 | E | GW |
| 2 | BUTLER | LATHAM CATTLE CO | 2 | NE | SW | SE | 21 | 29 | 8 | E | GW |
| 2 | BUTLER | LATHAM CATTLE CO | 3 | NW | SE | SE | 21 | 29 | 8 | E | GW |
| 2 | BUTLER | LATHAM CATTLE CO | 4 | NW | SW | SE | 21 | 29 | 8 | E | GW |
| 2 | BUTLER | LATHAM CATTLE CO | 5 | NE | SE | SW | 21 | 29 | 8 | E | GW |
| 2 | BUTLER | LATHAM CATTLE CO | 6 | SE | NW | SE | 21 | 29 | 8 | E | GW |
| 2 | CHASE | MULVANE RANCH | 36-11 | SE | NE | NW | 36 | 18 | 7 | E | GW |
| 2 | CHASE | PFIEFFER & SMITH | 1 | SE | SW | NE | 8 | 19 | 6 | E | GW |
| 2 | CHASE | PFIEFFER & SMITH | 2 | NE | SW | NE | 8 | 19 | 6 | E | GW |
| 2 | CHASE | PFIEFFER & SMITH | 3 | NE | SW | NE | 8 | 19 | 6 | E | GW |
| 2 | CHASE | DONAHUE | 18-1 | SE | SW | NE | 18 | 19 | 6 | E | GW |
| 2 | CHASE | DONAHUE | 18-2D | SE | NW | NE | 18 | 19 | 6 | E | GW |
| 2 | CHASE | GIGER | 4 | N2 | NW | SW | 28 | 19 | 7 | E | GW |

Priority 1 Level C Wells Requiring Action

| DIST | COUNTY | LEASE NAME | WELL NO | Q-3 | Q-2 | Q-1 | SEC | TWP | RNG | DIR | TYPE |
|------|---------|----------------------|---------|-----|-----|-----|-----|-----|-----|-----|------|
| 2 | CHASE | EVANS | 1 | NE | NE | SE | 23 | 22 | 9 | E | GW |
| 2 | COWLEY | WHITEMAN TWIN | 1 | NE | SW | SE | 10 | 30 | 7 | E | GW |
| 2 | COWLEY | WHITEMAN | 1 | SW | NW | NE | 15 | 30 | 7 | E | GW |
| 2 | COWLEY | WOMACKS | 1 | SW | NW | NW | 15 | 30 | 7 | E | GW |
| 2 | COWLEY | WOMACKS | 2 | NW | SW | NW | 15 | 30 | 7 | E | GW |
| 2 | COWLEY | WOMACKS | 3 | NE | SW | NW | 15 | 30 | 7 | E | GW |
| 2 | COWLEY | DAVIS | 2 | NE | SE | NE | 16 | 30 | 7 | E | GW |
| 2 | COWLEY | JONES | 1 | N2 | NW | SW | 28 | 30 | 7 | E | GW |
| 2 | COWLEY | SHOUP | 1 | SE | NW | SW | 18 | 31 | 3 | E | GW |
| 2 | COWLEY | FRANK | 1 | S2 | SE | NW | 21 | 31 | 4 | E | GW |
| 2 | COWLEY | WILLIAMS | 1 | NW | NE | SE | 25 | 31 | 5 | E | GW |
| 2 | COWLEY | WILLIAMS | 2 | N2 | N2 | SE | 25 | 31 | 5 | E | GW |
| 2 | COWLEY | WILLIAMS | 3 | NW | NE | SE | 25 | 31 | 5 | E | GW |
| 2 | COWLEY | MCMINN | 1 | | SE | NW | 9 | 31 | 6 | E | GW |
| 2 | COWLEY | BRUNNER | 1 | SW | SE | SW | 34 | 31 | 6 | E | GW |
| 2 | COWLEY | FRIEDEL WALKER | 5 | | | W2 | 32 | 31 | 8 | E | GW |
| 2 | COWLEY | LUMBERT | 1-A | NW | NW | SW | 7 | 32 | 5 | E | GW |
| 2 | COWLEY | FRIDEL-WALKER | 4 | SE | SE | SE | 18 | 32 | 8 | E | GW |
| 2 | COWLEY | CHAPIN (not CHAPMAN) | 1A | NE | NE | SE | 20 | 33 | 4 | E | GW |
| 2 | COWLEY | HITTLE | 1D | E2 | NE | NE | 20 | 33 | 4 | E | GW |
| 2 | COWLEY | CHAPIN | 2 | | NW | SE | 20 | 33 | 4 | E | GW |
| 2 | COWLEY | KELLY | 1 | NW | SW | NE | 29 | 33 | 4 | E | GW |
| 2 | COWLEY | KELLY | 1A | SW | NW | NE | 29 | 33 | 4 | E | GW |
| 2 | COWLEY | BIRDZELL | 1 | NE | NE | SE | 32 | 33 | 4 | E | GW |
| 2 | COWLEY | BIRDZELL | 1D | NE | NE | NE | 32 | 33 | 4 | E | GW |
| 2 | COWLEY | Kadau | 14-1 | | SE | SW | 14 | 33 | 5 | E | GW |
| 2 | COWLEY | KADAU | 23-1 | NE | SE | NW | 23 | 33 | 5 | E | GW |
| 2 | COWLEY | SAM MILLER | 1 | NW | SE | NW | 24 | 33 | 5 | E | GW |
| 2 | COWLEY | GORDON | 1 | NE | NW | NE | 13 | 33 | 6 | E | GW |
| 2 | COWLEY | GORDON | 2 | NE | NW | NE | 13 | 33 | 6 | E | GW |
| 2 | COWLEY | GORDON | 5 | | NW | NE | 13 | 33 | 6 | E | GW |
| 2 | COWLEY | HAMMER | 1 | SE | SE | SE | 21 | 33 | 6 | E | GW |
| 2 | COWLEY | HAMMER | 2 | NW | SW | SW | 22 | 33 | 6 | E | GW |
| 2 | COWLEY | SNYDER G | 2 | SE | NE | SW | 19 | 33 | 8 | E | GW |
| 2 | COWLEY | SNYDER F | 7 | | | | 19 | 33 | 8 | E | GW |
| 2 | COWLEY | FIRST NATIONAL BANK | 1 | E2 | NE | NE | 30 | 33 | 8 | E | GW |
| 2 | COWLEY | HITTLE | 1 | CE | NE | NE | 21 | 34 | 4 | E | PS |
| 2 | COWLEY | HICKMAN A | 1 | NW | SE | SE | 28 | 34 | 5 | E | GW |
| 2 | COWLEY | WALL | 1 | | NE | NE | 7 | 35 | 3 | E | GW |
| 2 | COWLEY | WALL | 2 | | SE | NE | 7 | 35 | 3 | E | GW |
| 2 | COWLEY | PETERS | 1 | NW | NW | NE | 8 | 35 | 3 | E | GW |
| 2 | COWLEY | PETERS | 2 | SE | SE | NE | 8 | 35 | 3 | E | GW |
| 2 | HARPER | WILLIAMS | 1 | | NW | SE | 35 | 31 | 7 | W | GW |
| 2 | HARPER | HUNTER-JOHNSON | 2-14 | NW | NE | SE | 14 | 32 | 6 | W | GW |
| 2 | HARPER | PRAIRIE FIRE | 1 | SE | SE | NW | 29 | 33 | 9 | W | GW |
| 2 | HARPER | CARR D | 1-3 | NW | SE | NE | 3 | 34 | 6 | W | GW |
| 2 | HARPER | WILCOX | 4 | W2 | W2 | NW | 15 | 34 | 6 | W | GW |
| 2 | HARPER | WILCOX | 5 | NW | NW | NW | 15 | 34 | 6 | W | GW |
| 2 | HARPER | WILLIAMS B | 1-15 | S2 | NE | SW | 15 | 35 | 5 | W | GW |
| 2 | HARPER | WILLIAMS | 1-A-15 | SE | SW | NE | 15 | 35 | 5 | W | GW |
| 2 | HARPER | WILLIAMS | 1-A-16 | SE | SW | NE | 15 | 35 | 5 | W | GW |
| 2 | HARVEY | THORNTON | 1 | N2 | NW | SE | 5 | 23 | 3 | W | GW |
| 2 | KINGMAN | HANDKINS B | 1 | | NE | SE | 20 | 27 | 5 | W | GW |
| 2 | KINGMAN | SHORE A | 1-OWWO | NW | SE | NW | 25 | 30 | 6 | W | GW |
| 2 | MARION | CARLSON | 1 | SE | SE | SE | 25 | 18 | 5 | E | GW |
| 2 | MARION | CARLSON | 2 | NE | SE | SE | 25 | 18 | 5 | E | GW |
| 2 | MARION | CARLSON | 3 | SE | NE | SE | 25 | 18 | 5 | E | GW |

Priority 1 Level C Wells Requiring Action

| DIST | COUNTY | LEASE NAME | WELL NO | Q-3 | Q-2 | Q-1 | SEC | TWP | RNG | DIR | TYPE |
|------|-----------|------------------------|---------|-----|-----|-----|-----|-----|-----|-----|------|
| 2 | MARION | CARLSON | 4 | NE | NE | SE | 25 | 18 | 5 | E | GW |
| 2 | MARION | CARLSON | 5 | NW | NE | SE | 25 | 18 | 5 | E | GW |
| 2 | MARION | CARLSON | 6 | SW | NE | SE | 25 | 18 | 5 | E | GW |
| 2 | MARION | CARLSON | 7 | NW | SE | SE | 25 | 18 | 5 | E | GW |
| 2 | MARION | CARLSON | 8 | SW | SE | SE | 25 | 18 | 5 | E | GW |
| 2 | MCPHERSON | NETTIE ANDERSON | 1 | SW | SW | SW | 21 | 17 | 1 | W | GW |
| 2 | MCPHERSON | EDWARD TOLLE | 2 | | | SW | 21 | 17 | 1 | W | GW |
| 2 | MCPHERSON | LUNDSTROM | 2 | NW | SE | NW | 6 | 18 | 3 | W | GW |
| 2 | MCPHERSON | SWABBY | 1 | C | SE | SE | 3 | 19 | 5 | W | PS |
| 2 | MORRIS | KENDALL | 1 | SE | NW | NE | 14 | 15 | 5 | E | GW |
| 2 | MORRIS | GATEWOOD | 1 | C | SE | NW | 16 | 17 | 7 | E | PS |
| 2 | MORRIS | GATEWOOD | 2 | C | SW | NW | 16 | 17 | 7 | E | PS |
| 2 | REPUBLIC | MOORE | 1 | | | SE | 26 | 2 | 5 | W | GW |
| 2 | RICE | HOELSCHER | 1 | W2 | NE | SW | 34 | 18 | 10 | W | PS |
| 2 | RICE | COLEMAN | 1 | NW | NE | NE | 16 | 19 | 10 | W | GW |
| 2 | RICE | BAKER A | 1 | SW | SE | SE | 21 | 20 | 7 | W | GW |
| 2 | RICE | BLEW | 1 | SW | SW | SE | 1 | 21 | 6 | W | GW |
| 2 | RICE | HALTOM-WELLMAN | 1 | SE | NW | NE | 32 | 21 | 9 | W | GW |
| 2 | SALINE | WAYNE OBORG | 1 | SW | NE | NE | 35 | 15 | 4 | W | GW |
| 2 | SEDGWICK | JUDITH J. LYGRISSE | 1 | | NW | SW | 12 | 26 | 2 | E | GW |
| 2 | SEDGWICK | LYGRISSE | 1 | SW | NW | NE | 22 | 26 | 2 | E | GW |
| 2 | SUMNER | D DYER | 1-7 | N2 | NE | SW | 7 | 30 | 1 | W | GW |
| 2 | SUMNER | AIRPORT | 6-A | SE | NE | SW | 36 | 34 | 2 | E | PS |
| 2 | SUMNER | Buresh | 17-1HM | E2 | E2 | NE | 17 | 34 | 3 | W | GW |
| 2 | SUMNER | OWEN | 1 | SE | SW | NE | 2 | 35 | 1 | E | GW |
| 2 | SUMNER | RFO YEAROUT | 2-1 | NW | NW | SW | 2 | 35 | 1 | W | GW |
| 2 | SUMNER | WHITE | 1-5 | | SW | SW | 5 | 35 | 1 | E | GW |
| 2 | SUMNER | BERLINE/MALC LD | 1-9 | | NE | SW | 9 | 35 | 1 | E | GW |
| 2 | SUMNER | AUSTIN/MALC | 1-C | C | SW | SE | 9 | 35 | 1 | E | GW |
| 2 | SUMNER | AUSTIN | 2-9 | C | SW | SE | 9 | 35 | 1 | E | GW |
| 2 | SUMNER | SMITH | 1-A | SW | SW | NE | 12 | 35 | 2 | E | GW |
| 3 | ALLEN | KIPP | 1 | SE | SE | NE | 23 | 23 | 17 | E | GW |
| 3 | ALLEN | KIPP | 2 | SE | SE | NE | 23 | 23 | 17 | E | GW |
| 3 | ALLEN | CLEAVER (CARL LAGALLE) | 1-SWD | SE | SW | SE | 20 | 23 | 18 | E | GW |
| 3 | ALLEN | TURNER | | | SW | NE | 29 | 23 | 18 | E | GW |
| 3 | ALLEN | TURNER | | | SW | NE | 29 | 23 | 18 | E | GW |
| 3 | ALLEN | TURNER | | | SW | NE | 29 | 23 | 18 | E | GW |
| 3 | ALLEN | TURNER | | | SW | NE | 29 | 23 | 18 | E | GW |
| 3 | ALLEN | TURNER | 01 | | SW | NE | 29 | 23 | 18 | E | GW |
| 3 | ALLEN | TURNER | 02 | | SW | NE | 29 | 23 | 18 | E | GW |
| 3 | ALLEN | TURNER | 11 | | SW | NE | 29 | 23 | 18 | E | GW |
| 3 | ALLEN | TURNER | 13 | | SW | NE | 29 | 23 | 18 | E | GW |
| 3 | ALLEN | TURNER | 14 | | SW | NE | 29 | 23 | 18 | E | GW |
| 3 | ALLEN | CARPENTER | 2 | SE | SE | NE | 25 | 23 | 19 | E | GW |
| 3 | ALLEN | PAUL THOLEN | 11 | SE | NW | SW | 34 | 23 | 21 | E | GW |
| 3 | ALLEN | PAUL THOLEN | 5 | SW | SW | SW | 34 | 23 | 21 | E | GW |
| 3 | ALLEN | PAUL THOJEN | 6 | NE | SE | SW | 34 | 23 | 21 | E | GW |
| 3 | ALLEN | PAUL THOLEN | 7 | SW | NW | SW | 34 | 23 | 21 | E | GW |
| 3 | ALLEN | PAUL THOLEN | 8 | SW | NE | SW | 34 | 23 | 21 | E | GW |
| 3 | ALLEN | PAUL THOLEN | 9 | SW | SW | SW | 34 | 23 | 21 | E | GW |
| 3 | ALLEN | PAUL THOLEN | 9 | NE | SW | SW | 34 | 23 | 21 | E | GW |
| 3 | ALLEN | BROWER | 1 | | NE | NE | 1 | 24 | 18 | E | GW |
| 3 | ALLEN | BROWER | 2 | | NE | NE | 1 | 24 | 18 | E | GW |
| 3 | ALLEN | BROWER | 3 | | NE | NE | 1 | 24 | 18 | E | GW |
| 3 | ALLEN | ROBERT THOLEN | 2 | NW | SE | SE | 13 | 24 | 20 | E | GW |
| 3 | ALLEN | ROBERT THOLEN | 4 | SE | NE | SE | 13 | 24 | 20 | E | GW |
| 3 | ALLEN | GARRETT | 2 | SW | NW | NE | 5 | 24 | 21 | E | GW |

Priority 1 Level C Wells Requiring Action

| DIST | COUNTY | LEASE NAME | WELL NO | Q-3 | Q-2 | Q-1 | SEC | TWP | RNG | DIR | TYPE |
|------|--------|---------------------------|---------|-----|-----|-----|-----|-----|-----|-----|------|
| 3 | ALLEN | GARRETT | 3 | SW | NE | NE | 5 | 24 | 21 | E | GW |
| 3 | ALLEN | GARRETT | 4 | SW | NE | NE | 5 | 24 | 21 | E | GW |
| 3 | ALLEN | GARRETT | 5 | SE | NE | NE | 5 | 24 | 21 | E | GW |
| 3 | ALLEN | GARRETT | 6 | NE | SE | NE | 5 | 24 | 21 | E | GW |
| 3 | ALLEN | GARRETT | 6 | NW | SE | NE | 5 | 24 | 21 | E | GW |
| 3 | ALLEN | GARRETT | 7 | NW | SE | NE | 5 | 24 | 21 | E | GW |
| 3 | ALLEN | MALEY | 1 | | SE | SW | 16 | 24 | 21 | E | GW |
| 3 | ALLEN | MALEY | 2 | | SE | SW | 16 | 24 | 21 | E | GW |
| 3 | ALLEN | MALEY | K-1 | | | SE | 16 | 24 | 21 | E | GW |
| 3 | ALLEN | MALEY | K-2 | | | SE | 16 | 24 | 21 | E | GW |
| 3 | ALLEN | RHOTON | 1 | NE | SE | SE | 21 | 24 | 21 | E | GW |
| 3 | ALLEN | RHOTON | A-2 | SE | SE | SE | 21 | 24 | 21 | E | GW |
| 3 | ALLEN | M WORKS | 4 | NE | NE | SW | 23 | 25 | 17 | E | GW |
| 3 | ALLEN | VAN HORN (D AND C) | 1 | NW | NW | SW | 24 | 25 | 17 | E | GW |
| 3 | ALLEN | VAN HORN (DUANE AND ERMA) | 2 | NW | NW | SW | 24 | 25 | 17 | E | GW |
| 3 | ALLEN | VAN HORN | A-1 | NW | SW | SW | 24 | 25 | 17 | E | GW |
| 3 | ALLEN | TAYLOR | 2 | NW | NW | SE | 6 | 25 | 18 | E | GW |
| 3 | ALLEN | WILES 1 | 1 | SE | NE | SW | 21 | 25 | 18 | E | GW |
| 3 | ALLEN | WILES 1 | 3 | SE | NE | SW | 21 | 25 | 18 | E | GW |
| 3 | ALLEN | NELSON | ? | | | NW | 35 | 25 | 18 | E | GW |
| 3 | ALLEN | HENRY | 1 | SW | SW | NW | 8 | 25 | 19 | E | GW |
| 3 | ALLEN | MORRISON | 1 | | | SE | 5 | 25 | 21 | E | GW |
| 3 | ALLEN | MORRISON | 2 | | | SE | 5 | 25 | 21 | E | GW |
| 3 | ALLEN | MORRISON | 3 | | | SE | 5 | 25 | 21 | E | GW |
| 3 | ALLEN | MORRISON | 4 | | | SE | 5 | 25 | 21 | E | GW |
| 3 | ALLEN | MORRISON | 5 | | | SE | 5 | 25 | 21 | E | GW |
| 3 | ALLEN | LARSON FARMS | W 3 | SE | SE | NW | 32 | 25 | 21 | E | GW |
| 3 | ALLEN | FREDERICK | 03 | SW | SE | NW | 14 | 26 | 17 | E | GW |
| 3 | ALLEN | FREDERICK | 04 | SW | SE | NW | 14 | 26 | 17 | E | GW |
| 3 | ALLEN | FREDERICK | 05 | SW | SE | NW | 14 | 26 | 17 | E | GW |
| 3 | ALLEN | FREDERICK | 06 | SW | SW | NW | 14 | 26 | 17 | E | GW |
| 3 | ALLEN | FREDERICK | 07 | SW | SW | NW | 14 | 26 | 17 | E | GW |
| 3 | ALLEN | FREDERICK | 08 | NW | SE | NW | 14 | 26 | 17 | E | GW |
| 3 | ALLEN | FREDERICK | 09 | SE | SE | NW | 14 | 26 | 17 | E | GW |
| 3 | ALLEN | FREDERICK | 10 | SE | SE | NW | 14 | 26 | 17 | E | GW |
| 3 | ALLEN | FREDERICK | 13 | | | NW | 14 | 26 | 17 | E | GW |
| 3 | ALLEN | FREDERICK | 17 | S2 | SE | NW | 14 | 26 | 17 | E | GW |
| 3 | ALLEN | FREDERICK | W-1 | SW | SW | NW | 14 | 26 | 17 | E | GW |
| 3 | ALLEN | ELLISON | 1 | SE | SE | SW | 23 | 26 | 17 | E | GW |
| 3 | ALLEN | ELLIS BROTHERS | 2-05 | NE | SW | NW | 2 | 26 | 18 | E | GW |
| 3 | ALLEN | CECILE BARNETT | 5-A | SW | NW | NW | 2 | 26 | 18 | E | GW |
| 3 | ALLEN | ELLIS BROTHERS | 6W | NW | NW | NW | 2 | 26 | 18 | E | GW |
| 3 | ALLEN | L BARNETT | 6A | SE | NE | NE | 3 | 26 | 18 | E | GW |
| 3 | ALLEN | L BARNETT | 7A | NE | NE | NE | 3 | 26 | 18 | E | GW |
| 3 | ALLEN | OSBORN | G 139 | NE | NW | NE | 13 | 26 | 18 | E | GW |
| 3 | ALLEN | OSBORN | G-141 | SE | NW | NE | 13 | 26 | 18 | E | GW |
| 3 | ALLEN | OSBORN | I 137 | NE | NW | NE | 13 | 26 | 18 | E | GW |
| 3 | ALLEN | OSBORN | I 141 | SE | NW | NE | 13 | 26 | 18 | E | GW |
| 3 | ALLEN | OSBORN | I-139 | | | | 13 | 26 | 18 | E | GW |
| 3 | ALLEN | OSBORN | K 141 | SW | NW | NE | 13 | 26 | 18 | E | GW |
| 3 | ALLEN | OSBORN | K-139 | NW | NW | NE | 13 | 26 | 18 | E | GW |
| 3 | ALLEN | OSBORN | K-145 | NW | SW | NE | 13 | 26 | 18 | E | GW |
| 3 | ALLEN | OSBORN | M-139 | NE | NE | NW | 13 | 26 | 18 | E | GW |
| 3 | ALLEN | OSBORN | M-141 | SE | NE | NW | 13 | 26 | 18 | E | GW |
| 3 | ALLEN | OSBORN | M-143 | NW | SE | NW | 13 | 26 | 18 | E | GW |
| 3 | ALLEN | OSBORN | M-145 | NE | SE | NW | 13 | 26 | 18 | E | GW |
| 3 | ALLEN | OSBORN | O-139 | SW | NE | NW | 13 | 26 | 18 | E | GW |

Priority 1 Level C Wells Requiring Action

| DIST | COUNTY | LEASE NAME | WELL NO | Q-3 | Q-2 | Q-1 | SEC | TWP | RNG | DIR | TYPE |
|------|--------|----------------------|---------|-----|-----|-----|-----|-----|-----|-----|------|
| 3 | ALLEN | OSBORN | O-141 | SW | NW | NE | 13 | 26 | 18 | E | GW |
| 3 | ALLEN | OSBORN | O-143 | NE | SW | NW | 13 | 26 | 18 | E | GW |
| 3 | ALLEN | OSBORN | Q 141 | NE | SW | NW | 13 | 26 | 18 | E | GW |
| 3 | ALLEN | OSBORN | Q 143 | NE | SW | NE | 13 | 26 | 18 | E | GW |
| 3 | ALLEN | OSBORN | S 141 | NE | SE | NW | 13 | 26 | 18 | E | GW |
| 3 | ALLEN | BARNETT | 12 | SW | NW | SW | 18 | 26 | 18 | E | GW |
| 3 | ALLEN | DANIELS-25 | | | | | 25 | 26 | 18 | E | GW |
| 3 | ALLEN | DANIELS-25 | | | | | 25 | 26 | 18 | E | GW |
| 3 | ALLEN | DANIELS-25 | | | | | 25 | 26 | 18 | E | GW |
| 3 | ALLEN | DANIELS-25 | | | | | 25 | 26 | 18 | E | GW |
| 3 | ALLEN | DANIELS-25 (HOEPKER) | 07 | | SE | NW | 25 | 26 | 18 | E | GW |
| 3 | ALLEN | DANIELS-25 | 08 | | SW | SE | 25 | 26 | 18 | E | GW |
| 3 | ALLEN | DANIELS-25 | 11 | | SW | SE | 25 | 26 | 18 | E | GW |
| 3 | ALLEN | DANIELS-25 | 12 | | SE | SE | 25 | 26 | 18 | E | GW |
| 3 | ALLEN | HOEPKER | 7 | | | NW | 25 | 26 | 18 | E | GW |
| 3 | ALLEN | FINNEY (LEITZBACH) | (FIN16) | SW | SW | NW | 26 | 26 | 18 | E | GW |
| 3 | ALLEN | FINNEY (LEITZBACH) | (FIN18) | NW | SW | NW | 26 | 26 | 18 | E | GW |
| 3 | ALLEN | FINNEY (LEITZBACH) | (FIN19) | SW | NW | NW | 26 | 26 | 18 | E | GW |
| 3 | ALLEN | FINNEY (LEITZBACH) | (FIN20) | SW | NW | NW | 26 | 26 | 18 | E | GW |
| 3 | ALLEN | FINNEY (LEITZBACH) | (FIN21) | NW | SW | NW | 26 | 26 | 18 | E | GW |
| 3 | ALLEN | FINNEY | (FIN01) | SE | SE | NE | 27 | 26 | 18 | E | GW |
| 3 | ALLEN | FINNEY | (FIN02) | SE | SE | NE | 27 | 26 | 18 | E | GW |
| 3 | ALLEN | FINNEY | (FIN03) | SW | SE | NE | 27 | 26 | 18 | E | GW |
| 3 | ALLEN | FINNEY | (FIN04) | SW | SE | NE | 27 | 26 | 18 | E | GW |
| 3 | ALLEN | FINNEY | (FIN05) | NW | SE | NE | 27 | 26 | 18 | E | GW |
| 3 | ALLEN | FINNEY | (FIN06) | SE | NE | NE | 27 | 26 | 18 | E | GW |
| 3 | ALLEN | FINNEY | (FIN07) | SW | NE | NE | 27 | 26 | 18 | E | GW |
| 3 | ALLEN | FINNEY | (FIN08) | SW | NE | NE | 27 | 26 | 18 | E | GW |
| 3 | ALLEN | FINNEY | (FIN09) | SW | NE | NE | 27 | 26 | 18 | E | GW |
| 3 | ALLEN | FINNEY | (FIN10) | NE | SE | NE | 27 | 26 | 18 | E | GW |
| 3 | ALLEN | FINNEY | (FIN11) | NE | SE | NE | 27 | 26 | 18 | E | GW |
| 3 | ALLEN | FINNEY | (FIN12) | NE | SE | NE | 27 | 26 | 18 | E | GW |
| 3 | ALLEN | FINNEY | (FIN13) | NE | SE | NE | 27 | 26 | 18 | E | GW |
| 3 | ALLEN | FINNEY | (FIN14) | NE | SE | NE | 27 | 26 | 18 | E | GW |
| 3 | ALLEN | FINNEY | (FIN15) | SE | NE | NE | 27 | 26 | 18 | E | GW |
| 3 | ALLEN | FINNEY | (FIN17) | NE | SE | NE | 27 | 26 | 18 | E | GW |
| 3 | ALLEN | FINNEY | OW-1 | | SE | NE | 27 | 26 | 18 | E | GW |
| 3 | ALLEN | FINNEY | OW-2 | | SE | NE | 27 | 26 | 18 | E | GW |
| 3 | ALLEN | FINNEY | OW-3 | | SE | NE | 27 | 26 | 18 | E | GW |
| 3 | ALLEN | FINNEY | OW-4 | | SE | NE | 27 | 26 | 18 | E | GW |
| 3 | ALLEN | RAY | 01 | | NW | SW | 34 | 26 | 18 | E | GW |
| 3 | ALLEN | RAY | 02 | | NW | SW | 34 | 26 | 18 | E | GW |
| 3 | ALLEN | RAY | 10 | | NW | SW | 34 | 26 | 18 | E | GW |
| 3 | ALLEN | RAY | 12 | | NW | SW | 34 | 26 | 18 | E | GW |
| 3 | ALLEN | RAY | 14 | | NW | SW | 34 | 26 | 18 | E | GW |
| 3 | ALLEN | RAY | 16 | | SW | NW | 34 | 26 | 18 | E | GW |
| 3 | ALLEN | RAY | 17 | | NW | SW | 34 | 26 | 18 | E | GW |
| 3 | ALLEN | RAY | 19 | | NW | SW | 34 | 26 | 18 | E | GW |
| 3 | ALLEN | RAY | 23 | | NW | SW | 34 | 26 | 18 | E | GW |
| 3 | ALLEN | RAY | 25 | | NW | SW | 34 | 26 | 18 | E | GW |
| 3 | ALLEN | RAY | OW | | NE | SW | 34 | 26 | 18 | E | GW |
| 3 | ALLEN | RAY | OW | | NW | SW | 34 | 26 | 18 | E | GW |
| 3 | ALLEN | RAY | OW | | NW | SW | 34 | 26 | 18 | E | GW |
| 3 | ALLEN | COLVIN | 1 | | W2 | SW | 10 | 26 | 19 | E | GW |
| 3 | ALLEN | CROISANT | (CST01) | | N2 | NE | 16 | 26 | 19 | E | GW |
| 3 | ALLEN | CROISANT | (CST02) | | N2 | NE | 16 | 26 | 19 | E | GW |
| 3 | ALLEN | CROISANT | (CST03) | | N2 | NE | 16 | 26 | 19 | E | GW |

Priority 1 Level C Wells Requiring Action

| DIST | COUNTY | LEASE NAME | WELL NO | Q-3 | Q-2 | Q-1 | SEC | TWP | RNG | DIR | TYPE |
|------|--------|--------------------|------------|-----|-----|-----|-----|-----|-----|-----|------|
| 3 | ALLEN | CROISANT | (CST04) | | N2 | NE | 16 | 26 | 19 | E | GW |
| 3 | ALLEN | CROISANT | (CST05) | | N2 | NE | 16 | 26 | 19 | E | GW |
| 3 | ALLEN | CROISANT | (CST06) | | N2 | NE | 16 | 26 | 19 | E | GW |
| 3 | ALLEN | CROISANT | (CST07) | | N2 | NE | 16 | 26 | 19 | E | GW |
| 3 | ALLEN | CROISANT | (CST08) | | N2 | NE | 16 | 26 | 19 | E | GW |
| 3 | ALLEN | CROISANT | (CST09)A-2 | | N2 | NE | 16 | 26 | 19 | E | GW |
| 3 | ALLEN | CROISANT | (CST10) | | N2 | NE | 16 | 26 | 19 | E | GW |
| 3 | ALLEN | CROISANT | (CST11)A-1 | | N2 | NE | 16 | 26 | 19 | E | GW |
| 3 | ALLEN | CROISANT | (CST12) | | N2 | NE | 16 | 26 | 19 | E | GW |
| 3 | ALLEN | CROISANT | (CST13) | | N2 | NE | 16 | 26 | 19 | E | GW |
| 3 | ALLEN | CROISANT | (CST14) | | N2 | NE | 16 | 26 | 19 | E | GW |
| 3 | ALLEN | CROISANT | (CST15) | | N2 | NE | 16 | 26 | 19 | E | GW |
| 3 | ALLEN | CROISANT | (CST16) | | N2 | NE | 16 | 26 | 19 | E | GW |
| 3 | ALLEN | CROISANT | (CST17) 15 | | N2 | NE | 16 | 26 | 19 | E | GW |
| 3 | ALLEN | CROISANT | (CST18) | | N2 | NE | 16 | 26 | 19 | E | GW |
| 3 | ALLEN | CROISANT | (CST19) | | N2 | NE | 16 | 26 | 19 | E | GW |
| 3 | ALLEN | CROISANT | (CST20) | | N2 | NE | 16 | 26 | 19 | E | GW |
| 3 | ALLEN | CROISANT | (CST21) 14 | | N2 | NE | 16 | 26 | 19 | E | GW |
| 3 | ALLEN | CROISANT | (CST22) | | N2 | NE | 16 | 26 | 19 | E | GW |
| 3 | ALLEN | CROISANT | (CST23) | | N2 | NE | 16 | 26 | 19 | E | GW |
| 3 | ALLEN | CROISANT | (CST24) | | N2 | NE | 16 | 26 | 19 | E | GW |
| 3 | ALLEN | CROISANT | (CST25) | | N2 | NE | 16 | 26 | 19 | E | GW |
| 3 | ALLEN | CROISANT | (CST26) | | N2 | NE | 16 | 26 | 19 | E | GW |
| 3 | ALLEN | PHILLIP JARRED | A | NE | NE | NW | 17 | 26 | 19 | E | GW |
| 3 | ALLEN | PHILLIP JARRED | B | NW | NE | NW | 17 | 26 | 19 | E | GW |
| 3 | ALLEN | JARRED P | J-1 | NE | NE | NW | 17 | 26 | 19 | E | GW |
| 3 | ALLEN | JARRED P | J-2 | NE | NE | NW | 17 | 26 | 19 | E | GW |
| 3 | ALLEN | Swanson | SWA01 | | SW | SW | 9 | 26 | 20 | E | SW |
| 3 | ALLEN | Swanson | SWA02 | | SW | SW | 9 | 26 | 20 | E | SW |
| 3 | ALLEN | Swanson | SWA03 | | SW | SW | 9 | 26 | 20 | E | SW |
| 3 | ALLEN | Swanson | SWA04 | | SW | SW | 9 | 26 | 20 | E | SW |
| 3 | ALLEN | Swanson | SWA05 | | SW | SW | 9 | 26 | 20 | E | SW |
| 3 | ALLEN | Swanson | SWA06 | | SW | SW | 9 | 26 | 20 | E | SW |
| 3 | ALLEN | Swanson | SWA07 | | NW | SW | 9 | 26 | 20 | E | SW |
| 3 | ALLEN | Swanson | SWA08 | | NW | SW | 9 | 26 | 20 | E | SW |
| 3 | ALLEN | Swanson | SWA09 | | NW | SW | 9 | 26 | 20 | E | SW |
| 3 | ALLEN | Swanson | SWA10 | | NW | SW | 9 | 26 | 20 | E | SW |
| 3 | ALLEN | D J DANIELS | W 8 | S2 | N2 | SE | 16 | 26 | 21 | E | GW |
| 3 | ALLEN | CAMPBELL (JACKSON) | (CAM01) | | | SW | 18 | 26 | 21 | E | GW |
| 3 | ALLEN | CAMPBELL (JACKSON) | (CAM02) | | | SW | 18 | 26 | 21 | E | GW |
| 3 | ALLEN | CAMPBELL (JACKSON) | (CAM03) | | | SW | 18 | 26 | 21 | E | GW |
| 3 | ALLEN | CAMPBELL (JACKSON) | (CAM04) | | | SW | 18 | 26 | 21 | E | GW |
| 3 | ALLEN | CAMPBELL (JACKSON) | (CAM05) | | | SW | 18 | 26 | 21 | E | GW |
| 3 | ALLEN | CAMPBELL (JACKSON) | (CAM06) | | | SW | 18 | 26 | 21 | E | GW |
| 3 | ALLEN | CAMPBELL (JACKSON) | (CAM07) | | | SW | 18 | 26 | 21 | E | GW |
| 3 | ALLEN | CAMPBELL (JACKSON) | (CAM08) | | | SW | 18 | 26 | 21 | E | GW |
| 3 | ALLEN | CAMPBELL (JACKSON) | (CAM12) | | | SW | 18 | 26 | 21 | E | GW |
| 3 | ALLEN | CAMPBELL (JACKSON) | (CAM13) | | | SW | 18 | 26 | 21 | E | GW |
| 3 | ALLEN | CAMPBELL (JACKSON) | (CAM14) | | | SW | 18 | 26 | 21 | E | GW |
| 3 | ALLEN | CAMPBELL (JACKSON) | (CAM15) | | | SW | 18 | 26 | 21 | E | GW |
| 3 | ALLEN | CAMPBELL (JACKSON) | (CAM16) | | | SW | 18 | 26 | 21 | E | GW |
| 3 | ALLEN | CAMPBELL (JACKSON) | (CAM17) | | | SW | 18 | 26 | 21 | E | GW |
| 3 | ALLEN | CAMPBELL (JACKSON) | (CAM18) | | | SW | 18 | 26 | 21 | E | GW |
| 3 | ALLEN | CAMPBELL (JACKSON) | (CAM21) | | | SW | 18 | 26 | 21 | E | GW |
| 3 | ALLEN | CAMPBELL (JACKSON) | (CAM22) | | | SW | 18 | 26 | 21 | E | GW |
| 3 | ALLEN | CAMPBELL (JACKSON) | OW- | | | SW | 18 | 26 | 21 | E | GW |
| 3 | ALLEN | Williams | WIL04 | SW | NW | NE | 28 | 26 | 21 | E | SW |

Priority 1 Level C Wells Requiring Action

| DIST | COUNTY | LEASE NAME | WELL NO | Q-3 | Q-2 | Q-1 | SEC | TWP | RNG | DIR | TYPE |
|------|----------|--------------------|-----------|-----|-----|-----|-----|-----|-----|-----|------|
| 3 | ALLEN | Williams | WIL05 | NW | SW | NE | 28 | 26 | 21 | E | SW |
| 3 | ALLEN | Williams | WIL15 | NW | SW | NE | 28 | 26 | 21 | E | SW |
| 3 | ALLEN | Williams | WIL16 | NW | SW | NE | 28 | 26 | 21 | E | SW |
| 3 | ALLEN | Williams | WIL20 | SW | NW | NE | 28 | 26 | 21 | E | SW |
| 3 | ALLEN | SHIRLEY | 10 | NW | SE | SE | 29 | 26 | 21 | E | GW |
| 3 | ALLEN | SHIRLEY | 13 | SW | NE | SE | 29 | 26 | 21 | E | GW |
| 3 | ALLEN | SHIRLEY | 14 | NE | SW | SE | 29 | 26 | 21 | E | GW |
| 3 | ALLEN | SHIRLEY | 2 | NE | NE | SE | 29 | 26 | 21 | E | GW |
| 3 | ALLEN | SHIRLEY | 4 | S2 | NE | SE | 29 | 26 | 21 | E | GW |
| 3 | ALLEN | SHIRLEY | 5 | SE | SW | SE | 29 | 26 | 21 | E | GW |
| 3 | ALLEN | SHIRLEY | 505 | SE | | | 29 | 26 | 21 | E | GW |
| 3 | ALLEN | SHIRLEY | 6 | SW | SE | SE | 29 | 26 | 21 | E | GW |
| 3 | ALLEN | SHIRLEY | 7 | SE | SW | SE | 29 | 26 | 21 | E | GW |
| 3 | ALLEN | G SHIRLEY | K-1 | NE | SW | SE | 29 | 26 | 21 | E | GW |
| 3 | ALLEN | G SHIRLEY | K-2 | NE | SW | SE | 29 | 26 | 21 | E | GW |
| 3 | ALLEN | SHIRELY | R-1 | NW | SE | SE | 29 | 26 | 21 | E | GW |
| 3 | ALLEN | SHIRLEY | W 1 | | | SE | 29 | 26 | 21 | E | GW |
| 3 | ANDERSON | PARKS CONSTRUCTION | 2 | SE | SE | NW | 27 | 20 | 21 | E | GW |
| 3 | ANDERSON | WHITE | 1 | | | SW | 33 | 20 | 21 | E | GW |
| 3 | ANDERSON | WHITE | 1 | | SE | SE | 33 | 20 | 21 | E | GW |
| 3 | ANDERSON | WOLFINGER | 1 | | | SE | 4 | 21 | 20 | E | GW |
| 3 | ANDERSON | WOLFINGER | 2 | | | SE | 4 | 21 | 20 | E | GW |
| 3 | ANDERSON | WOLFINGER | 3 | | | SE | 4 | 21 | 20 | E | GW |
| 3 | ANDERSON | WOLFINGER | 4 | | | SE | 4 | 21 | 20 | E | GW |
| 3 | ANDERSON | CROAN V | W 1 | NW | NE | NE | 28 | 21 | 21 | E | GW |
| 3 | ANDERSON | STARR | 1 | | NW | SE | 13 | 22 | 18 | E | GW |
| 3 | ANDERSON | ADAMSON | (ADA01) 1 | SE | SE | NW | 24 | 22 | 19 | E | GW |
| 3 | ANDERSON | PRATHER | F-1 | | SE | SE | 10 | 22 | 20 | E | GW |
| 3 | ANDERSON | WARREN | 01 | SW | NW | SW | 20 | 22 | 20 | E | GW |
| 3 | ANDERSON | WARREN | 02 | SW | NW | SW | 20 | 22 | 20 | E | GW |
| 3 | ANDERSON | PEINE | 4 | | SE | SE | 4 | 23 | 19 | E | GW |
| 3 | ANDERSON | EMMERT | 1 | NE | NE | SW | 9 | 23 | 21 | E | GW |
| 3 | ANDERSON | HARRIS | 2 | SE | NE | SW | 9 | 23 | 21 | E | GW |
| 3 | ATCHISON | PERDUE | 11 | SW | NW | NE | 24 | 7 | 21 | E | GW |
| 3 | BOURBON | LELAND MURROW | 2-91 | | SW | SW | 20 | 23 | 22 | E | GW |
| 3 | BOURBON | LELAND MURROW | 3-91 | S2 | SW | SW | 20 | 23 | 22 | E | GW |
| 3 | BOURBON | LELAND MURROW | 5-91 | W2 | SW | SW | 20 | 23 | 22 | E | GW |
| 3 | BOURBON | ELTON MORROW SR | 1 | SW | NE | NW | 5 | 24 | 22 | E | GW |
| 3 | BOURBON | TAYLOR | 1 | SW | SE | SE | 9 | 24 | 22 | E | GW |
| 3 | BOURBON | MARTIN | 1 | SE | SE | SE | 15 | 24 | 22 | E | GW |
| 3 | BOURBON | TAYLOR | 2 | NW | NW | NE | 16 | 24 | 22 | E | GW |
| 3 | BOURBON | ERMEL E | 7 | | | | 20 | 24 | 22 | E | GW |
| 3 | BOURBON | HOLEMAN | 1-92 | | | SW | 1 | 25 | 21 | E | GW |
| 3 | BOURBON | HOLEMAN | 1-92 | SE | SE | SW | 1 | 25 | 21 | E | GW |
| 3 | BOURBON | A TODD | 1 | | SW | NE | 24 | 26 | 22 | E | GW |
| 3 | BOURBON | M COMSTOCK | 1 | | SW | SW | 17 | 26 | 23 | E | GW |
| 3 | BOURBON | FREEMAN N | 1 | NE | NE | SE | 24 | 27 | 21 | E | GW |
| 3 | BOURBON | FREEMAN N | 10 | NW | NE | SE | 24 | 27 | 21 | E | GW |
| 3 | BOURBON | JOHNSON | 11 | SW | SE | NE | 24 | 27 | 21 | E | GW |
| 3 | BOURBON | FREEMAN N | 15 | SE | NE | SE | 24 | 27 | 21 | E | GW |
| 3 | BOURBON | FREEMAN N | 19 | NW | SE | SE | 24 | 27 | 21 | E | GW |
| 3 | BOURBON | FREEMAN N | 2 | SW | NW | SE | 24 | 27 | 21 | E | GW |
| 3 | BOURBON | FREEMAN N | 22 | NW | SE | SE | 24 | 27 | 21 | E | GW |
| 3 | BOURBON | FREEMAN N | 24 | NE | SE | SE | 24 | 27 | 21 | E | GW |
| 3 | BOURBON | JOHNSON | 26 | | SE | NE | 24 | 27 | 21 | E | GW |
| 3 | BOURBON | JOHNSON | 28 | NW | SE | NE | 24 | 27 | 21 | E | GW |
| 3 | BOURBON | FREEMAN N | 3 | NW | NE | SE | 24 | 27 | 21 | E | GW |

Priority 1 Level C Wells Requiring Action

| DIST | COUNTY | LEASE NAME | WELL NO | Q-3 | Q-2 | Q-1 | SEC | TWP | RNG | DIR | TYPE |
|------|------------|----------------------------|---------|-----|-----|-----|-----|-----|-----|-----|------|
| 3 | BOURBON | FREEMAN N | 5 | NE | NW | SE | 24 | 27 | 21 | E | GW |
| 3 | BOURBON | JOHNSON | 6 | NW | SE | NE | 24 | 27 | 21 | E | GW |
| 3 | BOURBON | JOHNSON | 6A | NE | SE | NE | 24 | 27 | 21 | E | GW |
| 3 | BOURBON | JOHNSON | 7 | NE | SE | NE | 24 | 27 | 21 | E | GW |
| 3 | BOURBON | FREEMAN N | 7 | NE | NW | SE | 24 | 27 | 21 | E | GW |
| 3 | BOURBON | JOHNSON | 8 | SW | SE | NE | 24 | 27 | 21 | E | GW |
| 3 | BOURBON | FREEMAN N | 8 | N2 | N2 | SE | 24 | 27 | 21 | E | GW |
| 3 | BOURBON | FREEMAN N | 9 | SE | NW | SE | 24 | 27 | 21 | E | GW |
| 3 | BOURBON | FREEMAN N | W 15 | SE | NE | SE | 24 | 27 | 21 | E | GW |
| 3 | BOURBON | JOHNSON | W1 | SE | SE | NE | 24 | 27 | 21 | E | GW |
| 3 | CHAUTAUQUA | CONWAY | 6 | SE | SE | SE | 9 | 32 | 10 | E | GW |
| 3 | CHAUTAUQUA | INGE | 1 | | | SE | 3 | 32 | 12 | E | GW |
| 3 | CHAUTAUQUA | BALLEW | 1-KHEB | NW | NW | SE | 13 | 32 | 12 | E | GW |
| 3 | CHAUTAUQUA | BALLEW | 3 A | | NE | SW | 13 | 32 | 12 | E | GW |
| 3 | CHAUTAUQUA | BALLEW | 5-KHEB | NE | NW | SE | 13 | 32 | 12 | E | GW |
| 3 | CHAUTAUQUA | BALLEW | 6-KHEB | NW | NW | SE | 13 | 32 | 12 | E | GW |
| 3 | CHAUTAUQUA | JAMESON KHEJ | 13 | NW | SW | SE | 14 | 32 | 12 | E | GW |
| 3 | CHAUTAUQUA | JAMESON KHEJ | 14 | NE | SE | SE | 14 | 32 | 12 | E | GW |
| 3 | CHAUTAUQUA | JAMESON KHEJ | 17 | SW | SW | SE | 14 | 32 | 12 | E | GW |
| 3 | CHAUTAUQUA | MCNOWN (not McAfee) | 01 | NW | NE | NE | 4 | 33 | 10 | E | GW |
| 3 | CHAUTAUQUA | MCNOWN, DAISY (not McAfee) | 2 | NW | NE | NE | 4 | 33 | 10 | E | GW |
| 3 | CHAUTAUQUA | SMITH (not McAfee) | S-1 | NE | SW | SE | 4 | 33 | 10 | E | GW |
| 3 | CHAUTAUQUA | EGGEN, J, SR | 1 | | NW | SW | 11 | 33 | 10 | E | GW |
| 3 | CHAUTAUQUA | EGGEN, J, SR | 2 | | NW | SW | 11 | 33 | 10 | E | GW |
| 3 | CHAUTAUQUA | EGGEN, J, SR | 3 | | | SW | 11 | 33 | 10 | E | GW |
| 3 | CHAUTAUQUA | EGGEN, J, SR | 4 | | NW | SW | 11 | 33 | 10 | E | GW |
| 3 | CHAUTAUQUA | EGGEN, J, SR | 5 | | | SW | 11 | 33 | 10 | E | GW |
| 3 | CHAUTAUQUA | EGGEN, J, SR | 6 | | SW | NW | 11 | 33 | 10 | E | GW |
| 3 | CHAUTAUQUA | EGGEN, J, SR | 7 | | SE | NW | 11 | 33 | 10 | E | GW |
| 3 | CHAUTAUQUA | SANDERS | 1 | | SE | SE | 36 | 33 | 10 | E | GW |
| 3 | CHAUTAUQUA | SANDERS | 2 | | SE | SE | 36 | 33 | 10 | E | GW |
| 3 | CHAUTAUQUA | LISTER | 4 | NW | NW | SE | 4 | 33 | 11 | E | GW |
| 3 | CHAUTAUQUA | BANFIELD | 1 | | | NE | 11 | 33 | 11 | E | GW |
| 3 | CHAUTAUQUA | BANFIELD | 2 | | | NE | 11 | 33 | 11 | E | GW |
| 3 | CHAUTAUQUA | BANFIELD | 3 | | | NE | 11 | 33 | 11 | E | GW |
| 3 | CHAUTAUQUA | BANFIELD | 4 | | | NE | 11 | 33 | 11 | E | GW |
| 3 | CHAUTAUQUA | FOSTER | 1 | | E2 | SE | 12 | 33 | 11 | E | GW |
| 3 | CHAUTAUQUA | J & J | 2 | NW | SW | SE | 19 | 33 | 11 | E | GW |
| 3 | CHAUTAUQUA | NIELSON | 1 | | N2 | NW | 26 | 33 | 11 | E | GW |
| 3 | CHAUTAUQUA | NIELSON | 2 | | N2 | NW | 26 | 33 | 11 | E | GW |
| 3 | CHAUTAUQUA | J & J | 3 | | NE | NE | 30 | 33 | 11 | E | GW |
| 3 | CHAUTAUQUA | HOMER ENGLISH | 1 | NE | NE | NW | 25 | 33 | 12 | E | GW |
| 3 | CHAUTAUQUA | HOMER ENGLISH | 2 | N2 | N2 | N2 | 25 | 33 | 12 | E | GW |
| 3 | CHAUTAUQUA | HOMER ENGLISH | 3 | SE | NE | NW | 25 | 33 | 12 | E | GW |
| 3 | CHAUTAUQUA | HOMER ENGLISH | 4-SWD | NW | NE | NW | 25 | 33 | 12 | E | GW |
| 3 | CHAUTAUQUA | ENGLISH | 1A | NE | SW | SW | 27 | 33 | 12 | E | GW |
| 3 | CHAUTAUQUA | MARTIN-LOWE | M-1 | SE | SE | SE | 28 | 33 | 12 | E | GW |
| 3 | CHAUTAUQUA | SWANEY | 10 | NW | NW | SW | 28 | 33 | 13 | E | GW |
| 3 | CHAUTAUQUA | SWANEY | 11 | NW | SW | SW | 28 | 33 | 13 | E | GW |
| 3 | CHAUTAUQUA | CLARK | 1-A | NW | NW | NW | 34 | 33 | 13 | E | GW |
| 3 | CHAUTAUQUA | COMSTOCK | A | | | SW | 1 | 34 | 9 | E | PS |
| 3 | CHAUTAUQUA | COMSTOCK | B | | | SW | 1 | 34 | 9 | E | PS |
| 3 | CHAUTAUQUA | COMSTOCK | C | | | SW | 1 | 34 | 9 | E | PS |
| 3 | CHAUTAUQUA | COMSTOCK | D | | | SW | 1 | 34 | 9 | E | PS |
| 3 | CHAUTAUQUA | Linda Lackey | 1 | NE | SE | NW | 21 | 34 | 9 | E | GW |
| 3 | CHAUTAUQUA | HOUSE | 1 | | | SW | 24 | 34 | 9 | E | GW |
| 3 | CHAUTAUQUA | HOUSE | 1 | NE | NE | SW | 24 | 34 | 9 | E | GW |

Priority 1 Level C Wells Requiring Action

| DIST | COUNTY | LEASE NAME | WELL NO | Q-3 | Q-2 | Q-1 | SEC | TWP | RNG | DIR | TYPE |
|------|------------|-----------------------|----------|-----|-----|-----|-----|-----|-----|-----|------|
| 3 | CHAUTAUQUA | HOUSE | 30-1 | SE | NW | SW | 30 | 34 | 9 | E | GW |
| 3 | CHAUTAUQUA | LEMERT | 1 | | | SW | 33 | 34 | 9 | E | SW |
| 3 | CHAUTAUQUA | LEGRAND-02 | 1 | | | SE | 2 | 34 | 10 | E | SW |
| 3 | CHAUTAUQUA | LEGRAND-02 | 2 | | | SE | 2 | 34 | 10 | E | SW |
| 3 | CHAUTAUQUA | LEGRAND-02 | 3 | | | SE | 2 | 34 | 10 | E | SW |
| 3 | CHAUTAUQUA | LEGRAND-02 | 4 | | | SE | 2 | 34 | 10 | E | SW |
| 3 | CHAUTAUQUA | LEGRAND-02 | 5 | | | SE | 2 | 34 | 10 | E | SW |
| 3 | CHAUTAUQUA | LEGRAND-02 | 6 | | | SE | 2 | 34 | 10 | E | SW |
| 3 | CHAUTAUQUA | LISTER A | H-18(1) | SW | SE | SW | 3 | 34 | 10 | E | GW |
| 3 | CHAUTAUQUA | LISTER B | N-22 (1) | NW | SE | SE | 3 | 34 | 10 | E | GW |
| 3 | CHAUTAUQUA | LEGRAND-11 | 1 | | | NE | 11 | 34 | 10 | E | SW |
| 3 | CHAUTAUQUA | LEGRAND-11 | 2 | | | NE | 11 | 34 | 10 | E | SW |
| 3 | CHAUTAUQUA | LEGRAND-11 | 3 | | | NE | 11 | 34 | 10 | E | SW |
| 3 | CHAUTAUQUA | WHITWORTH (not Fuqua) | 01 | SW | SW | SW | 13 | 34 | 10 | E | GW |
| 3 | CHAUTAUQUA | RICHARD URIE | 1 | | | NE | 15 | 34 | 10 | E | SW |
| 3 | CHAUTAUQUA | RICHARD URIE | 2 | | | NE | 15 | 34 | 10 | E | SW |
| 3 | CHAUTAUQUA | RICHARD URIE | 4 | | | SE | 21 | 34 | 10 | E | SW |
| 3 | CHAUTAUQUA | RICHARD URIE | 3 | | | SW | 22 | 34 | 10 | E | SW |
| 3 | CHAUTAUQUA | STEPHENS | 1 | | | NW | 23 | 34 | 10 | E | GW |
| 3 | CHAUTAUQUA | STEPHENS | 4 | | | NW | 23 | 34 | 10 | E | GW |
| 3 | CHAUTAUQUA | STEPHENS | 5 | | | NW | 23 | 34 | 10 | E | GW |
| 3 | CHAUTAUQUA | STEPHENS | 7 | | | NW | 23 | 34 | 10 | E | GW |
| 3 | CHAUTAUQUA | CASEMENT | 1 | | SW | SW | 4 | 34 | 11 | E | GW |
| 3 | CHAUTAUQUA | CASEMENT | 1 | SW | SE | NE | 4 | 34 | 11 | E | GW |
| 3 | CHAUTAUQUA | CASEMENT 44 | 2 | SE | SE | NE | 4 | 34 | 11 | E | GW |
| 3 | CHAUTAUQUA | CASEMENT EUG | 2 | | | SW | 4 | 34 | 11 | E | GW |
| 3 | CHAUTAUQUA | CASEMENT 44 | 4 | SW | SW | NE | 4 | 34 | 11 | E | GW |
| 3 | CHAUTAUQUA | DOTY | 03 | SW | NE | NW | 5 | 34 | 11 | E | GW |
| 3 | CHAUTAUQUA | CASEMENT FLO | 6 | NE | NE | NW | 7 | 34 | 11 | E | GW |
| 3 | CHAUTAUQUA | ALMA CASEMENT | 1-A | | N2 | NE | 8 | 34 | 11 | E | GW |
| 3 | CHAUTAUQUA | ROBINSON | 2 | NE | SE | SE | 14 | 34 | 11 | E | GW |
| 3 | CHAUTAUQUA | KECK | 1-A | N2 | NE | SE | 23 | 34 | 11 | E | GW |
| 3 | CHAUTAUQUA | MCNOWN (SWEENEY) | 1 | S2 | N2 | SW | 25 | 34 | 11 | E | GW |
| 3 | CHAUTAUQUA | MCNOWN (SWEENEY) | 2 | SW | NE | SW | 25 | 34 | 11 | E | GW |
| 3 | CHAUTAUQUA | MCNOWN (SWEENEY) | 3 | SE | NE | SW | 25 | 34 | 11 | E | GW |
| 3 | CHAUTAUQUA | MCNOWN (SWEENEY) | 4 | SE | NE | SW | 25 | 34 | 11 | E | GW |
| 3 | CHAUTAUQUA | MCNOWN (SWEENEY) | 5 | NW | NW | SE | 25 | 34 | 11 | E | GW |
| 3 | CHAUTAUQUA | MCNOWN (SWEENEY) | 6 | SE | NE | SW | 25 | 34 | 11 | E | GW |
| 3 | CHAUTAUQUA | MCNOWN (SWEENEY) | 7 | | NE | SW | 25 | 34 | 11 | E | GW |
| 3 | CHAUTAUQUA | MCNOWN (SWEENEY) | 8 | | N2 | SW | 25 | 34 | 11 | E | GW |
| 3 | CHAUTAUQUA | AUSTIN | 10 | SE | SE | SW | 7 | 34 | 12 | E | GW |
| 3 | CHAUTAUQUA | SEVERNS | 2 | NE | NE | SE | 8 | 34 | 12 | E | GW |
| 3 | CHAUTAUQUA | SEVERNS | 5 | NW | NE | SE | 8 | 34 | 12 | E | GW |
| 3 | CHAUTAUQUA | RISING | 1 | SE | SE | SE | 12 | 34 | 12 | E | GW |
| 3 | CHAUTAUQUA | SEVERNS | 1 | NW | NE | NE | 17 | 34 | 12 | E | GW |
| 3 | CHAUTAUQUA | ALVIN ROSS | 2 | SE | SE | NE | 29 | 34 | 12 | E | GW |
| 3 | CHAUTAUQUA | ROSS | 7 | NW | NW | NE | 29 | 34 | 12 | E | GW |
| 3 | CHAUTAUQUA | ROSS A | 8 | SW | SE | NE | 29 | 34 | 12 | E | GW |
| 3 | CHAUTAUQUA | Carra (now BOORIGIE) | P3 | NW | NE | NE | 4 | 34 | 13 | E | GW |
| 3 | CHAUTAUQUA | MISC. (NOT VERNON) | (VER01) | NW | NE | SW | 7 | 34 | 13 | E | GW |
| 3 | CHAUTAUQUA | MISC. (NOT VERNON) | (VER02) | NE | NE | SW | 7 | 34 | 13 | E | GW |
| 3 | CHAUTAUQUA | MISC. (NOT VERNON) | (VER03) | SW | NW | SE | 7 | 34 | 13 | E | GW |
| 3 | CHAUTAUQUA | MISC. (NOT VERNON) | (VER04) | SE | NE | NW | 7 | 34 | 13 | E | GW |
| 3 | CHAUTAUQUA | MISC. (NOT VERNON) | (VER05) | NE | NE | SE | 7 | 34 | 13 | E | GW |
| 3 | CHAUTAUQUA | MISC. (NOT VERNON) | (VER06) | NE | NW | SW | 7 | 34 | 13 | E | GW |
| 3 | CHAUTAUQUA | MISC. (NOT VERNON) | (VER07) | SE | SW | NW | 7 | 34 | 13 | E | GW |
| 3 | CHAUTAUQUA | MISC. (NOT VERNON) | (VER08) | NE | SW | NW | 7 | 34 | 13 | E | GW |

Priority 1 Level C Wells Requiring Action

| DIST | COUNTY | LEASE NAME | WELL NO | Q-3 | Q-2 | Q-1 | SEC | TWP | RNG | DIR | TYPE |
|------|------------|--------------------|---------|-----|-----|-----|-----|-----|-----|-----|------|
| 3 | CHAUTAUQUA | MISC. (NOT VERNON) | (VER09) | NW | NW | NW | 7 | 34 | 13 | E | GW |
| 3 | CHAUTAUQUA | MISC. (NOT VERNON) | (VER10) | SW | SE | NW | 7 | 34 | 13 | E | GW |
| 3 | CHAUTAUQUA | MISC. (NOT VERNON) | (VER11) | NE | SE | NW | 7 | 34 | 13 | E | GW |
| 3 | CHAUTAUQUA | MISC. (NOT VERNON) | (VER12) | NE | SE | SW | 7 | 34 | 13 | E | GW |
| 3 | CHAUTAUQUA | MISC. (NOT VERNON) | (VER19) | SE | NE | SE | 7 | 34 | 13 | E | GW |
| 3 | CHAUTAUQUA | MISC. (NOT VERNON) | (VER20) | NW | SW | NW | 7 | 34 | 13 | E | GW |
| 3 | CHAUTAUQUA | MISC. (NOT VERNON) | (VER21) | SW | NW | NE | 7 | 34 | 13 | E | GW |
| 3 | CHAUTAUQUA | MISC. (NOT VERNON) | (VER22) | SW | NW | SE | 7 | 34 | 13 | E | GW |
| 3 | CHAUTAUQUA | MISC. (NOT VERNON) | (VER23) | NE | SE | NE | 7 | 34 | 13 | E | GW |
| 3 | CHAUTAUQUA | DYE | 1-D | NW | NE | NW | 8 | 34 | 13 | E | GW |
| 3 | CHAUTAUQUA | DYE | 2-B | NW | SE | NW | 8 | 34 | 13 | E | GW |
| 3 | CHAUTAUQUA | PATTERSON | KHHP 10 | SE | NW | SE | 10 | 34 | 13 | E | GW |
| 3 | CHAUTAUQUA | D CARRA | 1 | SW | SE | SE | 15 | 34 | 13 | E | GW |
| 3 | CHAUTAUQUA | D CARRA KHHC | 1 | NE | NW | NE | 15 | 34 | 13 | E | GW |
| 3 | CHAUTAUQUA | HORST | 3 | SW | NE | SW | 15 | 34 | 13 | E | GW |
| 3 | CHAUTAUQUA | D CARRA | 4 | NE | SW | SE | 15 | 34 | 13 | E | GW |
| 3 | CHAUTAUQUA | CARRA D | 44 C2 | NW | SW | SE | 15 | 34 | 13 | E | GW |
| 3 | CHAUTAUQUA | CARRA | 5 | NE | SW | SE | 15 | 34 | 13 | E | GW |
| 3 | CHAUTAUQUA | D CARRA | C3 | NW | NE | SE | 15 | 34 | 13 | E | GW |
| 3 | CHAUTAUQUA | CARRA D | KHHC-5 | NE | SW | NE | 15 | 34 | 13 | E | GW |
| 3 | CHAUTAUQUA | SULLIVAN | KHHU 4 | SW | SE | SW | 15 | 34 | 13 | E | GW |
| 3 | CHAUTAUQUA | FIELDS | 1 | NE | NE | NE | 17 | 34 | 13 | E | GW |
| 3 | CHAUTAUQUA | FARMER | 1 | | | NW | 31 | 34 | 13 | E | GW |
| 3 | CHAUTAUQUA | FARMER | 2 | | | NW | 31 | 34 | 13 | E | GW |
| 3 | CHAUTAUQUA | FARMER | 3 | | | NW | 31 | 34 | 13 | E | GW |
| 3 | CHAUTAUQUA | FARMER | 4 | | | NW | 31 | 34 | 13 | E | GW |
| 3 | CHAUTAUQUA | FARMER | 5 | | | NW | 31 | 34 | 13 | E | GW |
| 3 | CHAUTAUQUA | HOUSE | 1 | | | N2 | 1 | 35 | 8 | E | GW |
| 3 | CHAUTAUQUA | GUY | 1 | SW | SW | NE | 12 | 35 | 9 | E | GW |
| 3 | CHAUTAUQUA | GUY | 1-A | SE | SE | SE | 12 | 35 | 9 | E | GW |
| 3 | CHAUTAUQUA | GUY | 1-B | SW | NE | SW | 12 | 35 | 9 | E | GW |
| 3 | CHAUTAUQUA | TRAVIS | 2 | NE | SW | SW | 12 | 35 | 9 | E | GW |
| 3 | CHAUTAUQUA | GUY | 3 | | | NE | 12 | 35 | 9 | E | GW |
| 3 | CHAUTAUQUA | JAYHAWK | W 1 | NE | SE | SW | 12 | 35 | 9 | E | GW |
| 3 | CHAUTAUQUA | HOLROYD | 1 | | | W2 | 16 | 35 | 9 | E | GW |
| 3 | CHAUTAUQUA | HOLROYD | 2 | | | W2 | 16 | 35 | 9 | E | GW |
| 3 | CHAUTAUQUA | DEVORE (now LLOYD) | 02 | | | SW | 1 | 35 | 10 | E | GW |
| 3 | CHAUTAUQUA | FESLER | 2 | NE | NW | NW | 17 | 35 | 10 | E | GW |
| 3 | CHAUTAUQUA | WILSON | 10 | NW | SW | NE | 2 | 35 | 11 | E | GW |
| 3 | CHAUTAUQUA | BALLARD | 2 NW | NW | SW | NE | 2 | 35 | 11 | E | GW |
| 3 | CHAUTAUQUA | BALLARD | 3 | SE | NE | SE | 2 | 35 | 11 | E | GW |
| 3 | CHAUTAUQUA | WILSON | 8 | NW | SW | NE | 2 | 35 | 11 | E | GW |
| 3 | CHAUTAUQUA | WILSON | 9 | NW | NW | SE | 2 | 35 | 11 | E | GW |
| 3 | CHAUTAUQUA | POGUE | 2 | SE | SW | SE | 10 | 35 | 11 | E | GW |
| 3 | CHAUTAUQUA | MCLEAN | 1 | NW | NW | NW | 13 | 35 | 11 | E | GW |
| 3 | CHAUTAUQUA | BOWMAN | 1 | SE | SE | NW | 13 | 35 | 11 | E | GW |
| 3 | CHAUTAUQUA | MCELROY | 1-A | NW | SE | NE | 13 | 35 | 11 | E | GW |
| 3 | CHAUTAUQUA | M W CLINGAN | 2 | NW | NW | SE | 13 | 35 | 11 | E | GW |
| 3 | CHAUTAUQUA | BOWMAN | 2 | SE | SE | NW | 13 | 35 | 11 | E | GW |
| 3 | CHAUTAUQUA | M W CLINGAN | 2A | SE | NE | SW | 13 | 35 | 11 | E | GW |
| 3 | CHAUTAUQUA | MCELROY | 2-A | NE | SE | NE | 13 | 35 | 11 | E | GW |
| 3 | CHAUTAUQUA | MCELROY | 3-A | SW | SE | NE | 13 | 35 | 11 | E | GW |
| 3 | CHAUTAUQUA | MCELROY | 4-A | SW | NE | NE | 13 | 35 | 11 | E | GW |
| 3 | CHAUTAUQUA | ALEXANDER | 1 | SE | SE | SW | 4 | 35 | 12 | E | GW |
| 3 | CHAUTAUQUA | ALEXANDER | 3 | SW | SW | SE | 4 | 35 | 12 | E | GW |
| 3 | CHAUTAUQUA | ALEXANDER | 4 | SW | SW | SE | 4 | 35 | 12 | E | GW |
| 3 | CHAUTAUQUA | PAULLUS | 1-A | NW | NW | NW | 6 | 35 | 12 | E | GW |

Priority 1 Level C Wells Requiring Action

| DIST | COUNTY | LEASE NAME | WELL NO | Q-3 | Q-2 | Q-1 | SEC | TWP | RNG | DIR | TYPE |
|------|------------|-------------------------------|---------|-----|-----|-----|-----|-----|-----|-----|------|
| 3 | CHAUTAUQUA | PAULLUS | 1-A | NW | NW | NW | 6 | 35 | 12 | E | GW |
| 3 | CHAUTAUQUA | PAULLUS | 2-A | NW | NW | NW | 6 | 35 | 12 | E | GW |
| 3 | CHAUTAUQUA | PAULLUS | 3-A | SW | NW | NW | 6 | 35 | 12 | E | GW |
| 3 | CHAUTAUQUA | ALEXANDER MCCOY | B 2 | SW | SE | NW | 6 | 35 | 12 | E | GW |
| 3 | CHAUTAUQUA | PAULLUS HEIRS | B 3 | | | NW | 6 | 35 | 12 | E | GW |
| 3 | CHAUTAUQUA | ALEXANDER | 2 | NE | NE | NW | 9 | 35 | 12 | E | GW |
| 3 | CHAUTAUQUA | SEARS | 4 | SE | SW | SW | 17 | 35 | 12 | E | GW |
| 3 | CHAUTAUQUA | HUFF-FAUST-JOHNSON (not Hays) | 50 | NE | SW | NW | 17 | 35 | 12 | E | GW |
| 3 | CHAUTAUQUA | HUFF-FAUST-JOHNSON (not Hays) | 51 | | W2 | NW | 17 | 35 | 12 | E | GW |
| 3 | CHAUTAUQUA | HUFF-FAUST-JOHNSON (not Hays) | A | | W2 | NW | 17 | 35 | 12 | E | GW |
| 3 | CHAUTAUQUA | HUFF-FAUST-JOHNSON (not Hays) | B | | W2 | NW | 17 | 35 | 12 | E | GW |
| 3 | CHAUTAUQUA | BENSON | 1 | | E2 | NW | 6 | 35 | 13 | E | GW |
| 3 | CHAUTAUQUA | BENSON | 2 | | E2 | NW | 6 | 35 | 13 | E | GW |
| 3 | CHAUTAUQUA | BENSON | 3 | | E2 | NW | 6 | 35 | 13 | E | GW |
| 3 | CHAUTAUQUA | BENSON | 4 | | E2 | NW | 6 | 35 | 13 | E | GW |
| 3 | CHAUTAUQUA | BENSON | 5 | | E2 | NW | 6 | 35 | 13 | E | GW |
| 3 | CHAUTAUQUA | BENSON | W-1 | | E2 | NW | 6 | 35 | 13 | E | GW |
| 3 | CHEROKEE | COUGAR | 2 | SW | SW | SE | 30 | 31 | 22 | E | GW |
| 3 | CHEROKEE | SMITH FARMS | 1 | SW | SE | SW | 13 | 32 | 21 | E | GW |
| 3 | CHEROKEE | BROWN | 1 | NE | NE | NE | 14 | 32 | 21 | E | GW |
| 3 | COFFEY | Viola | 1 | NE | SW | NE | 11 | 21 | 13 | E | GW |
| 3 | COFFEY | ELDON WRIGHT | 1 | NE | NE | NE | 34 | 22 | 16 | E | GW |
| 3 | CRAWFORD | LARRY MEYER | (NME01) | | SW | NE | 33 | 28 | 22 | E | SW |
| 3 | CRAWFORD | TERRY BEST | 1 | | | SE | 29 | 30 | 22 | E | GW |
| 3 | CRAWFORD | BUZARD | 1 | N2 | N2 | NE | 4 | 31 | 22 | E | GW |
| 3 | DOUGLAS | HAROLD NEIS | 1 | NE | NW | NW | 25 | 13 | 20 | E | GW |
| 3 | DOUGLAS | HAROLD NEIS | I-1 | NW | NE | NW | 25 | 13 | 20 | E | GW |
| 3 | DOUGLAS | HADL | 10 | SW | NE | NW | 36 | 13 | 20 | E | GW |
| 3 | DOUGLAS | HADL | 11 | NW | NW | NW | 36 | 13 | 20 | E | GW |
| 3 | DOUGLAS | HADL | 12 | SW | NE | NW | 36 | 13 | 20 | E | GW |
| 3 | DOUGLAS | HADL | 13 | NE | NW | NE | 36 | 13 | 20 | E | GW |
| 3 | DOUGLAS | HADL | 14 | SE | NW | NW | 36 | 13 | 20 | E | GW |
| 3 | DOUGLAS | HADL | 2 | NE | NE | NW | 36 | 13 | 20 | E | GW |
| 3 | DOUGLAS | HADL | 3 | NE | NE | NW | 36 | 13 | 20 | E | GW |
| 3 | DOUGLAS | HADL | 4 | SW | NW | NW | 36 | 13 | 20 | E | GW |
| 3 | DOUGLAS | HADL | 5 | SE | NW | NW | 36 | 13 | 20 | E | GW |
| 3 | DOUGLAS | HADL | 6 | SW | NW | NW | 36 | 13 | 20 | E | GW |
| 3 | DOUGLAS | HADL | 7 | NW | NW | NW | 36 | 13 | 20 | E | GW |
| 3 | DOUGLAS | HADL | 9 | SE | NW | NW | 36 | 13 | 20 | E | GW |
| 3 | DOUGLAS | HADL | I-1 | NE | NW | NW | 36 | 13 | 20 | E | GW |
| 3 | DOUGLAS | HADL | I-2 | SE | NW | NW | 36 | 13 | 20 | E | GW |
| 3 | DOUGLAS | C. NEIS | 1 | NE | NE | SW | 3 | 13 | 21 | E | GW |
| 3 | DOUGLAS | C. NEIS | 2 | SW | SE | SE | 3 | 13 | 21 | E | GW |
| 3 | DOUGLAS | C. NEIS | 3 | NW | SE | SW | 3 | 13 | 21 | E | GW |
| 3 | DOUGLAS | C. NEIS | 4 | SW | SE | SW | 3 | 13 | 21 | E | GW |
| 3 | DOUGLAS | C. NEIS | 5 | SE | SE | SW | 3 | 13 | 21 | E | GW |
| 3 | DOUGLAS | MILLER (was ADAIR) | 1-1929 | NE | NE | SE | 19 | 13 | 21 | E | GW |
| 3 | DOUGLAS | BYRNE | 1-1986 | NE | NW | NW | 19 | 13 | 21 | E | GW |
| 3 | DOUGLAS | MCLURE (not KELLY) | 1 | NW | NW | NE | 30 | 13 | 21 | E | GW |
| 3 | DOUGLAS | MCLURE (not KELLY) | 2 | | | NE | 30 | 13 | 21 | E | GW |
| 3 | DOUGLAS | MCLURE (not KELLY) | 3 | | | NE | 30 | 13 | 21 | E | GW |
| 3 | DOUGLAS | HORNBOSTEL | 1 | | | SE | 31 | 13 | 21 | E | GW |
| 3 | DOUGLAS | HORNBOSTEL | 2 | | | SE | 31 | 13 | 21 | E | GW |
| 3 | DOUGLAS | GABRIEL (not DUNCAN) | 1 | | SE | NE | 32 | 13 | 21 | E | GW |
| 3 | DOUGLAS | JAYHAWK SW | 1 | | | NW | 4 | 14 | 21 | E | GW |
| 3 | DOUGLAS | JAYHAWK SW | 1 | | NW | SE | 5 | 14 | 21 | E | GW |
| 3 | DOUGLAS | JAYHAWK SW | 1 | | | NE | 5 | 14 | 21 | E | GW |

Priority 1 Level C Wells Requiring Action

| DIST | COUNTY | LEASE NAME | WELL NO | Q-3 | Q-2 | Q-1 | SEC | TWP | RNG | DIR | TYPE |
|------|---------|-------------------|------------|-----|-----|-----|-----|-----|-----|-----|------|
| 3 | DOUGLAS | JAYHAWK SW | 2 | | NW | SE | 5 | 14 | 21 | E | GW |
| 3 | DOUGLAS | KELLY | 1 | | | SE | 6 | 14 | 21 | E | GW |
| 3 | DOUGLAS | KELLY | 2 | | | SE | 6 | 14 | 21 | E | GW |
| 3 | DOUGLAS | KELLY | 3 | | | SE | 6 | 14 | 21 | E | GW |
| 3 | DOUGLAS | THORN Y | 1 | | NW | SW | 34 | 14 | 21 | E | GW |
| 3 | ELK | ROBY | 2 | NW | NW | NE | 21 | 28 | 9 | E | GW |
| 3 | ELK | YOUNGMEYER | (YOU03)2-A | NE | SW | NW | 13 | 29 | 8 | E | GW |
| 3 | ELK | YOUNGMEYER | (YOU04)1-A | SE | SW | NW | 13 | 29 | 8 | E | GW |
| 3 | ELK | CLEVENGER M | 2 | SE | NE | SW | 34 | 29 | 12 | E | GW |
| 3 | ELK | SIERMAN GN | 1 | E2 | E2 | SW | 3 | 29 | 13 | E | GW |
| 3 | ELK | ROBERTSON GN | 1-R | | NW | SE | 3 | 29 | 13 | E | GW |
| 3 | ELK | SIERMAN GN | 2 | SE | NW | SW | 3 | 29 | 13 | E | GW |
| 3 | ELK | SIERMAN GN | 3 | | NW | SW | 3 | 29 | 13 | E | GW |
| 3 | ELK | RUEHMAN | 3-D-A | | NW | NW | 3 | 29 | 13 | E | GW |
| 3 | ELK | TINDLE | 3-J-11 | | NW | SE | 3 | 29 | 13 | E | GW |
| 3 | ELK | SIERMAN GN | 4 | NW | NW | SW | 3 | 29 | 13 | E | GW |
| 3 | ELK | SIERMAN GN | 5 | S2 | N2 | SW | 3 | 29 | 13 | E | GW |
| 3 | ELK | SIERMAN GN | 6 | E2 | NW | SW | 3 | 29 | 13 | E | GW |
| 3 | ELK | SIERMAN GN | 7 | S2 | NW | SW | 3 | 29 | 13 | E | GW |
| 3 | ELK | SIERMAN GN | 8 | E2 | W2 | SW | 3 | 29 | 13 | E | GW |
| 3 | ELK | SIERMAN | GN-01 | SW | NE | SW | 3 | 29 | 13 | E | GW |
| 3 | ELK | SIERMAN | GN-02 | SW | NE | SW | 3 | 29 | 13 | E | GW |
| 3 | ELK | SIERMAN | GN-03 | SE | NE | SW | 3 | 29 | 13 | E | GW |
| 3 | ELK | SIERMAN | GN-04 | SE | NE | SW | 3 | 29 | 13 | E | GW |
| 3 | ELK | SIERMAN | GN-05 | SW | NE | SW | 3 | 29 | 13 | E | GW |
| 3 | ELK | SIERMAN | GN-06 | SW | NE | SW | 3 | 29 | 13 | E | GW |
| 3 | ELK | SIERMAN | GN-07 | SE | NE | SW | 3 | 29 | 13 | E | GW |
| 3 | ELK | SIERMAN | GN-08 | SE | NE | SW | 3 | 29 | 13 | E | GW |
| 3 | ELK | SIERMAN | GN-09 | NW | NE | SW | 3 | 29 | 13 | E | GW |
| 3 | ELK | SIERMAN | GN-10 | NW | NE | SW | 3 | 29 | 13 | E | GW |
| 3 | ELK | SIERMAN | GN-11 | NE | NE | SW | 3 | 29 | 13 | E | GW |
| 3 | ELK | SIERMAN | GN-12 | NE | NE | SW | 3 | 29 | 13 | E | GW |
| 3 | ELK | SIERMAN | GN-15 | NE | NE | SW | 3 | 29 | 13 | E | GW |
| 3 | ELK | SIERMAN | GN-16 | NE | NE | SW | 3 | 29 | 13 | E | GW |
| 3 | ELK | SIERMAN 2 | GNI 13 | NW | NE | SW | 3 | 29 | 13 | E | GW |
| 3 | ELK | SIERMAN | K-3 | NW | NE | SW | 3 | 29 | 13 | E | GW |
| 3 | ELK | TINDLE | T-1 | | NW | SE | 3 | 29 | 13 | E | GW |
| 3 | ELK | TINDLE | T-2 | | NW | SE | 3 | 29 | 13 | E | GW |
| 3 | ELK | SIERMAN G2 | 92 | NW | SW | NE | 4 | 29 | 13 | E | GW |
| 3 | ELK | SIERMAN G4 | 92 | NW | SW | NE | 4 | 29 | 13 | E | GW |
| 3 | ELK | SIERMAN G7 | 92 | NW | SW | NE | 4 | 29 | 13 | E | GW |
| 3 | ELK | SIERMAN G8 | 92 | NE | SW | NE | 4 | 29 | 13 | E | GW |
| 3 | ELK | CUSTOM FARMING-04 | G-1 | | SW | SE | 4 | 29 | 13 | E | GW |
| 3 | ELK | CUSTOM FARMING-04 | G-2 | | SE | SE | 4 | 29 | 13 | E | GW |
| 3 | ELK | CUSTOM FARMING-04 | G-3 | | SE | SE | 4 | 29 | 13 | E | GW |
| 3 | ELK | CUSTOM FARMING-04 | G-4 | | SE | SE | 4 | 29 | 13 | E | GW |
| 3 | ELK | CUSTOM FARMING-04 | G-5 | | | SE | 4 | 29 | 13 | E | GW |
| 3 | ELK | CUSTOM FARMING-04 | G-6 | | SW | SE | 4 | 29 | 13 | E | GW |
| 3 | ELK | PICKELL | GN-1 | | NW | SW | 4 | 29 | 13 | E | GW |
| 3 | ELK | PICKELL | GN-2 | | NW | SW | 4 | 29 | 13 | E | GW |
| 3 | ELK | PICKELL | GN-3 | | NW | SW | 4 | 29 | 13 | E | GW |
| 3 | ELK | SIERMAN 4 | GN5 | SW | SE | NE | 4 | 29 | 13 | E | GW |
| 3 | ELK | HEBB | G1 | N2 | SW | NW | 5 | 29 | 13 | E | GW |
| 3 | ELK | CUSTOM FARMING-09 | G-3 | | SW | SE | 9 | 29 | 13 | E | GW |
| 3 | ELK | CUSTOM FARMING-09 | G-4 | | SE | SE | 9 | 29 | 13 | E | GW |
| 3 | ELK | RUSSELL | 546-A | N2 | NW | NW | 15 | 29 | 13 | E | GW |
| 3 | ELK | RUSSELL | 547 | NW | NE | SW | 15 | 29 | 13 | E | GW |

Priority 1 Level C Wells Requiring Action

| DIST | COUNTY | LEASE NAME | WELL NO | Q-3 | Q-2 | Q-1 | SEC | TWP | RNG | DIR | TYPE |
|------|--------|-----------------------------------|---------|-----|-----|-----|-----|-----|-----|-----|------|
| 3 | ELK | CUSTOM FARMING-16 | G-1 | | SW | NE | 16 | 29 | 13 | E | GW |
| 3 | ELK | CUSTOM FARMING-16 | G-2 | | NW | NE | 16 | 29 | 13 | E | GW |
| 3 | ELK | MARGE TIDWELL | MT19-1 | N2 | SW | NE | 19 | 30 | 11 | E | GW |
| 3 | ELK | MARGE TIDWELL | MT19-2 | SW | SW | SE | 19 | 30 | 11 | E | GW |
| 3 | ELK | RUSSELL | 01 | | NE | NW | 21 | 30 | 11 | E | GW |
| 3 | ELK | RUSSELL | 02 | SE | NE | NW | 21 | 30 | 11 | E | GW |
| 3 | ELK | RUSSELL | 1 | NW | NW | SE | 21 | 30 | 11 | E | GW |
| 3 | ELK | RUSSELL | 1-OWWO | SE | SW | NW | 21 | 30 | 11 | E | GW |
| 3 | ELK | RUSSELL | A | | | W2 | 21 | 30 | 11 | E | GW |
| 3 | ELK | RUSSELL | B | | | W2 | 21 | 30 | 11 | E | GW |
| 3 | ELK | RUSSELL | C | | | W2 | 21 | 30 | 11 | E | GW |
| 3 | ELK | RUSSELL | D | | | W2 | 21 | 30 | 11 | E | GW |
| 3 | ELK | MARGE TIDWELL | MT29-1 | E2 | NW | NE | 29 | 30 | 11 | E | GW |
| 3 | ELK | MARGE TIDWELL | MT29-2 | SW | NE | NE | 29 | 30 | 11 | E | GW |
| 3 | ELK | PARSONS | 1 | SE | SE | NW | 3 | 30 | 12 | E | GW |
| 3 | ELK | BURCH | 3 | SW | SE | SW | 6 | 30 | 13 | E | GW |
| 3 | ELK | THOMAS | A-3 | E2 | NE | NE | 7 | 30 | 13 | E | GW |
| 3 | ELK | THOMAS | A-4 | NE | NE | NE | 7 | 30 | 13 | E | GW |
| 3 | ELK | THOMAS | A-7 | NW | NE | NE | 7 | 30 | 13 | E | GW |
| 3 | ELK | THOMAS | X-4 | NE | NE | NE | 7 | 30 | 13 | E | GW |
| 3 | ELK | JONES? (HUNTER) | 1-1924 | SW | NE | SW | 16 | 30 | 13 | E | GW |
| 3 | ELK | JONES? (HUNTER) | 2-1925 | | | SW | 16 | 30 | 13 | E | GW |
| 3 | ELK | JONES? (ROTHGET) | 3-1926 | C | SE | SW | 16 | 30 | 13 | E | GW |
| 3 | ELK | JONES? | A | | | SW | 16 | 30 | 13 | E | GW |
| 3 | ELK | KIMZEY EAST | 1 | NE | SE | SW | 33 | 30 | 13 | E | GW |
| 3 | ELK | WILSON | 1 | | | SW | 7 | 31 | 10 | E | SW |
| 3 | ELK | DURBIN | 02 | | C | NW | 23 | 31 | 10 | E | GW |
| 3 | ELK | DURBIN | 03 | NE | SW | NW | 23 | 31 | 10 | E | GW |
| 3 | ELK | DURBIN | 05 | SW | NE | NW | 23 | 31 | 10 | E | GW |
| 3 | ELK | DURBIN | 06 | SE | SW | NW | 23 | 31 | 10 | E | GW |
| 3 | ELK | DURBIN (WEBB) | 07 | S2 | NW | SW | 23 | 31 | 10 | E | GW |
| 3 | ELK | DURBIN | 08 | SW | SE | NW | 23 | 31 | 10 | E | GW |
| 3 | ELK | WALKER | 1 | | SE | SW | 35 | 31 | 10 | E | SW |
| 3 | ELK | WALKER | 1 | | SE | SW | 35 | 31 | 10 | E | SW |
| 3 | ELK | MITCHEM | 1 | SW | SW | NE | 21 | 31 | 12 | E | GW |
| 3 | ELK | MITCHEM | 1 | | E2 | SW | 21 | 31 | 12 | E | GW |
| 3 | ELK | LONGTON | 3 5 | | | NW | 23 | 31 | 12 | E | GW |
| 3 | ELK | WARREN | 2 (SWD) | SW | SW | NE | 29 | 31 | 12 | E | GW |
| 3 | ELK | BRITAIN (NOT HUDSON) | 01 | S2 | NE | SW | 20 | 31 | 13 | E | GW |
| 3 | ELK | PADEN-PALMER (NOT HUDSON) | 03 | SW | SW | SE | 20 | 31 | 13 | E | GW |
| 3 | ELK | PADEN-PALMER (NOT HUDSON) | 04 | SE | SW | SE | 20 | 31 | 13 | E | GW |
| 3 | ELK | PADEN (NOT HUDSON) | 05 | NE | SE | SW | 20 | 31 | 13 | E | GW |
| 3 | ELK | PADEN (NOT HUDSON) | 06 | NW | SW | SE | 20 | 31 | 13 | E | GW |
| 3 | ELK | PADEN (NOT HUDSON) | 07 | NE | SW | SE | 20 | 31 | 13 | E | GW |
| 3 | ELK | PADEN (NOT HUDSON) | 08 | SW | SE | SW | 20 | 31 | 13 | E | GW |
| 3 | ELK | NICHOLS (NOT RANKIN) | 1 | SW | SE | NW | 20 | 31 | 13 | E | SW |
| 3 | ELK | PADEN-GARDNER-DEXTER (NOT HUDSON) | 1918 | | | SW | 20 | 31 | 13 | E | GW |
| 3 | ELK | PADEN (NOT HUDSON) | 1-MAP | W2 | SW | SE | 20 | 31 | 13 | E | GW |
| 3 | ELK | PADEN (NOT HUDSON) | 1-MAP | NW | SE | SW | 20 | 31 | 13 | E | GW |
| 3 | ELK | NICHOLS (NOT RANKIN) | 2 | C | SW | NW | 20 | 31 | 13 | E | SW |
| 3 | ELK | NICHOLS (NOT RANKIN) | 3 | N2 | SW | NW | 20 | 31 | 13 | E | SW |
| 3 | ELK | NICHOLS (NOT RANKIN) | 4 | SE | SE | NW | 20 | 31 | 13 | E | SW |
| 3 | ELK | PADEN-PALMER (NOT COOK) | 1 | SE | NW | NE | 29 | 31 | 13 | E | GW |
| 3 | ELK | PADEN-DENTON (NOT COOK) | 1918 | | | NE | 29 | 31 | 13 | E | GW |
| 3 | ELK | PADEN-DEXTER (NOT COOK) | 1918 | | | S2 | 29 | 31 | 13 | E | GW |
| 3 | ELK | PADEN-HAGAN (NOT COOK) | 1918 | | | W2 | 29 | 31 | 13 | E | GW |
| 3 | ELK | PADEN-HALL (NOT COOK) | 1918 | C | NW | NE | 29 | 31 | 13 | E | GW |

Priority 1 Level C Wells Requiring Action

| DIST | COUNTY | LEASE NAME | WELL NO | Q-3 | Q-2 | Q-1 | SEC | TWP | RNG | DIR | TYPE |
|------|----------|-------------------------|---------|-----|-----|-----|-----|-----|-----|-----|------|
| 3 | ELK | PADEN-BLAKE (NOT COOK) | 1930 | | | NE | 29 | 31 | 13 | E | GW |
| 3 | ELK | PADEN-WATTS (NOT COOK) | 1-SWD | S2 | S2 | NE | 29 | 31 | 13 | E | GW |
| 3 | ELK | PADEN-PALMER (NOT COOK) | 2 | NW | NW | NE | 29 | 31 | 13 | E | GW |
| 3 | FRANKLIN | FRED FERGUSON | 1 | NW | NW | SW | 25 | 15 | 19 | E | GW |
| 3 | FRANKLIN | FRED FERGUSON | 2 | NW | NE | SE | 26 | 15 | 19 | E | GW |
| 3 | FRANKLIN | ROY DUNN | 1 | NE | NE | NE | 36 | 15 | 19 | E | GW |
| 3 | FRANKLIN | WINFIELD SCOTT | 1 | E2 | NE | SE | 20 | 15 | 20 | E | GW |
| 3 | FRANKLIN | WINFIELD SCOTT | 2 | E2 | NE | SE | 20 | 15 | 20 | E | GW |
| 3 | FRANKLIN | WINFIELD SCOTT | 3 | E2 | NE | SE | 20 | 15 | 20 | E | GW |
| 3 | FRANKLIN | RUSSELL LEACH B | 3B | SW | SE | SE | 20 | 15 | 20 | E | GW |
| 3 | FRANKLIN | WINFIELD SCOTT | 4 | E2 | NE | SE | 20 | 15 | 20 | E | GW |
| 3 | FRANKLIN | WINFIELD SCOTT | 7 | E2 | NE | SE | 20 | 15 | 20 | E | GW |
| 3 | FRANKLIN | RUSSELL LEACH | 02 | SE | NW | SW | 21 | 15 | 20 | E | GW |
| 3 | FRANKLIN | RUSSELL LEACH | 03 | SE | NW | SW | 21 | 15 | 20 | E | GW |
| 3 | FRANKLIN | RUSSELL LEACH | 04 | NW | SW | SW | 21 | 15 | 20 | E | GW |
| 3 | FRANKLIN | RUSSELL LEACH | 05 | SW | NE | SW | 21 | 15 | 20 | E | GW |
| 3 | FRANKLIN | RUSSELL LEACH | 06 | NW | NW | SW | 21 | 15 | 20 | E | GW |
| 3 | FRANKLIN | RUSSELL LEACH | 07 | SW | NW | SW | 21 | 15 | 20 | E | GW |
| 3 | FRANKLIN | RUSSELL LEACH | 08 | NE | NW | SW | 21 | 15 | 20 | E | GW |
| 3 | FRANKLIN | RUSSELL LEACH | 09 | NW | NW | SW | 21 | 15 | 20 | E | GW |
| 3 | FRANKLIN | RUSSELL LEACH | 10 | NW | NW | SW | 21 | 15 | 20 | E | GW |
| 3 | FRANKLIN | RUSSELL LEACH | 11 | SE | NW | SW | 21 | 15 | 20 | E | GW |
| 3 | FRANKLIN | RUSSELL LEACH | 14 | SW | NE | SW | 21 | 15 | 20 | E | GW |
| 3 | FRANKLIN | RUSSELL LEACH | 15 | SW | NE | SW | 21 | 15 | 20 | E | GW |
| 3 | FRANKLIN | RUSSELL LEACH | 16 | NE | NW | SW | 21 | 15 | 20 | E | GW |
| 3 | FRANKLIN | RUSSELL LEACH | 17 | NE | NW | SW | 21 | 15 | 20 | E | GW |
| 3 | FRANKLIN | DUNN | 4 | SE | NE | SW | 27 | 15 | 20 | E | GW |
| 3 | FRANKLIN | GERALD ANDERSON | 1 | N2 | SW | NE | 32 | 15 | 20 | E | GW |
| 3 | FRANKLIN | THOMPSON | 1-25 | | N2 | SE | 25 | 16 | 17 | E | GW |
| 3 | FRANKLIN | HUDELSON | 1-CR | | C | SE | 30 | 16 | 18 | E | GW |
| 3 | FRANKLIN | HUDELSON | 2-CR | | C | NW | 30 | 16 | 18 | E | GW |
| 3 | FRANKLIN | HUDELSON | 3CR-A | | | NE | 31 | 16 | 18 | E | GW |
| 3 | FRANKLIN | SCOTT/SCAMMAN | ? | | | E2 | 4 | 16 | 20 | E | GW |
| 3 | FRANKLIN | BYRON EISELE | 1 | | W2 | NW | 4 | 16 | 20 | E | GW |
| 3 | FRANKLIN | MADELINE SCOTT | 1 | NE | NE | NE | 4 | 16 | 20 | E | GW |
| 3 | FRANKLIN | MADELINE SCOTT | 1-GAS | SE | SW | SE | 4 | 16 | 20 | E | GW |
| 3 | FRANKLIN | MADELINE SCOTT | 1-OIL | SW | SW | SE | 4 | 16 | 20 | E | GW |
| 3 | FRANKLIN | BYRON EISELE | 2 | | W2 | NW | 4 | 16 | 20 | E | GW |
| 3 | FRANKLIN | MADELINE SCOTT | 2 | NW | NE | NE | 4 | 16 | 20 | E | GW |
| 3 | FRANKLIN | BYRON EISELE | 4 | | SW | NW | 4 | 16 | 20 | E | GW |
| 3 | FRANKLIN | SCAMMAN | 5 | SE | SE | SE | 4 | 16 | 20 | E | GW |
| 3 | FRANKLIN | ADA L. STECKLER | 1 | NW | NE | NW | 5 | 16 | 20 | E | GW |
| 3 | FRANKLIN | CLARK | 1 | | | NE | 5 | 16 | 20 | E | GW |
| 3 | FRANKLIN | CAROL DARDY | 1 | SW | NW | NW | 7 | 16 | 20 | E | GW |
| 3 | FRANKLIN | L DUNN | 1-88 | W2 | SW | SW | 7 | 16 | 20 | E | GW |
| 3 | FRANKLIN | EDWARD SYLER C | 1-90 | | E2 | NW | 8 | 16 | 20 | E | GW |
| 3 | FRANKLIN | EDWARD SYLER | 2-90 | NE | SE | NW | 8 | 16 | 20 | E | GW |
| 3 | FRANKLIN | MUSICK | 1 | | | NE | 9 | 16 | 20 | E | GW |
| 3 | FRANKLIN | MADELINE SCOTT | 2 | SE | SE | SE | 9 | 16 | 20 | E | GW |
| 3 | FRANKLIN | MUSICK | 2 | | | NE | 9 | 16 | 20 | E | GW |
| 3 | FRANKLIN | MUSICK (BISHOP) | 3 | SW | SW | NE | 9 | 16 | 20 | E | GW |
| 3 | FRANKLIN | TOM SEYLER | 1 | SW | SW | NW | 10 | 16 | 20 | E | GW |
| 3 | FRANKLIN | TOM SEYLER | 2 | | SW | NW | 10 | 16 | 20 | E | GW |
| 3 | FRANKLIN | TOM SEYLER | 3 | SW | NW | NW | 10 | 16 | 20 | E | GW |
| 3 | FRANKLIN | TOM SEYLER | 4 | SW | SE | NW | 10 | 16 | 20 | E | GW |
| 3 | FRANKLIN | TOM SEYLER | 5 | NE | NW | NW | 10 | 16 | 20 | E | GW |
| 3 | FRANKLIN | JACOBY | 1 | NE | SE | SE | 11 | 16 | 20 | E | GW |

Priority 1 Level C Wells Requiring Action

| DIST | COUNTY | LEASE NAME | WELL NO | Q-3 | Q-2 | Q-1 | SEC | TWP | RNG | DIR | TYPE |
|------|----------|--------------------|---------|-----|-----|-----|-----|-----|-----|-----|------|
| 3 | FRANKLIN | EDWARD SEYLER | 3 | SE | SE | SE | 11 | 16 | 20 | E | GW |
| 3 | FRANKLIN | SEYLER 2 | 4 | NW | NE | SE | 11 | 16 | 20 | E | GW |
| 3 | FRANKLIN | SEYLER 2 | 6 | SW | SE | SE | 11 | 16 | 20 | E | GW |
| 3 | FRANKLIN | HARRY WOODS | 1 | NW | NW | NE | 15 | 16 | 20 | E | GW |
| 3 | FRANKLIN | HARRY WOODS | 1 | | | | 15 | 16 | 20 | E | GW |
| 3 | FRANKLIN | HARRY WOODS | 2 | | | | 15 | 16 | 20 | E | GW |
| 3 | FRANKLIN | HARRY WOODS | 3 | | | | 15 | 16 | 20 | E | GW |
| 3 | FRANKLIN | RODNEY FRITTS | 1 | NW | SW | SW | 16 | 16 | 20 | E | GW |
| 3 | FRANKLIN | NELSON FRITTS | 1 | SE | SE | SE | 17 | 16 | 20 | E | GW |
| 3 | FRANKLIN | NELSON FRITTS | 1 | SW | SE | SE | 17 | 16 | 20 | E | GW |
| 3 | FRANKLIN | L DUNN | 2 | NW | NW | NW | 18 | 16 | 20 | E | GW |
| 3 | FRANKLIN | L DUNN | 2-88 | SW | SW | NW | 18 | 16 | 20 | E | GW |
| 3 | FRANKLIN | JOHN MUSACK | 2 | SE | SE | NE | 19 | 16 | 20 | E | GW |
| 3 | FRANKLIN | JOHN MUSACK | 3 | S2 | SE | NE | 19 | 16 | 20 | E | GW |
| 3 | FRANKLIN | JOHN MUSACK | 4 | SE | SE | NE | 19 | 16 | 20 | E | GW |
| 3 | FRANKLIN | HARRY SCOTT B | 5 | SE | SE | SE | 33 | 16 | 20 | E | GW |
| 3 | FRANKLIN | KILE (not RANTOUL) | 1 | | SE | SE | 34 | 16 | 20 | E | GW |
| 3 | FRANKLIN | KILE (not RANTOUL) | 1 | | NE | NE | 34 | 16 | 20 | E | GW |
| 3 | FRANKLIN | KILE (not RANTOUL) | 2 | | NE | NE | 34 | 16 | 20 | E | GW |
| 3 | FRANKLIN | HAWORTH | 1 | | NE | NE | 3 | 17 | 18 | E | GW |
| 3 | FRANKLIN | R B | 1 | NW | SE | SE | 8 | 17 | 18 | E | GW |
| 3 | FRANKLIN | PAUL GAYNOR | 1 | SE | SW | NE | 15 | 17 | 19 | E | GW |
| 3 | FRANKLIN | LESTER SCOTT | 36 | E2 | E2 | NW | 3 | 17 | 20 | E | GW |
| 3 | FRANKLIN | ANDY REED | 1 | | S2 | NE | 9 | 17 | 20 | E | GW |
| 3 | FRANKLIN | ANDY REED | 2 | | S2 | NE | 9 | 17 | 20 | E | GW |
| 3 | FRANKLIN | ANDY REED | 3 | | S2 | NE | 9 | 17 | 20 | E | GW |
| 3 | FRANKLIN | ANDY REED | 4 | | S2 | NE | 9 | 17 | 20 | E | GW |
| 3 | FRANKLIN | ANDY REED | 5 | | S2 | NE | 9 | 17 | 20 | E | GW |
| 3 | FRANKLIN | PECKHAM-S16 | 34 | | N2 | NE | 16 | 17 | 21 | E | GW |
| 3 | FRANKLIN | PECKHAM-S16 | 35 | | N2 | NE | 16 | 17 | 21 | E | GW |
| 3 | FRANKLIN | PECKHAM-S16 | 38 | | N2 | NE | 16 | 17 | 21 | E | GW |
| 3 | FRANKLIN | PECKHAM-S16 | 39 | | N2 | NE | 16 | 17 | 21 | E | GW |
| 3 | FRANKLIN | PECKHAM-S16 | 41 | | N2 | NE | 16 | 17 | 21 | E | GW |
| 3 | FRANKLIN | PECKHAM-S16 | 42 | | N2 | NE | 16 | 17 | 21 | E | GW |
| 3 | FRANKLIN | PECKHAM-S16 | 43 | | N2 | NE | 16 | 17 | 21 | E | GW |
| 3 | FRANKLIN | PECKHAM-S16 | 44 | | N2 | NE | 16 | 17 | 21 | E | GW |
| 3 | FRANKLIN | SCHULTZ | 1 | S2 | S2 | SW | 19 | 17 | 21 | E | GW |
| 3 | FRANKLIN | TULLOUS LITT | A 10 D | W2 | NE | SE | 21 | 17 | 21 | E | GW |
| 3 | FRANKLIN | TULLOUS LITT | A 9 D | | N2 | NE | 21 | 17 | 21 | E | GW |
| 3 | FRANKLIN | TULLOUS LITT | B 9 D | E2 | NW | SE | 21 | 17 | 21 | E | GW |
| 3 | FRANKLIN | TULLOUS LITT | C 2 D | NW | NE | SE | 21 | 17 | 21 | E | GW |
| 3 | FRANKLIN | TULLOUS LITT | D 6 D | NW | NW | SE | 21 | 17 | 21 | E | GW |
| 3 | FRANKLIN | LAMBETH | 1 | | NE | NW | 32 | 17 | 21 | E | GW |
| 3 | FRANKLIN | LAMBETH | 2 | | NE | NW | 32 | 17 | 21 | E | GW |
| 3 | FRANKLIN | LAMBETH | 3 | | NE | NW | 32 | 17 | 21 | E | GW |
| 3 | FRANKLIN | LAMBETH | 4 | NE | NE | NW | 32 | 17 | 21 | E | GW |
| 3 | FRANKLIN | LAMBETH | 5 | SE | NE | NW | 32 | 17 | 21 | E | GW |
| 3 | FRANKLIN | LAMBETH | 6 | SE | NE | NW | 32 | 17 | 21 | E | GW |
| 3 | FRANKLIN | CAYLOR | B-36 | NE | NE | SE | 33 | 17 | 21 | E | GW |
| 3 | FRANKLIN | CAYLOR | C-1 | NW | NW | SE | 33 | 17 | 21 | E | GW |
| 3 | FRANKLIN | CAYLOR | C-2 | NW | NW | SE | 33 | 17 | 21 | E | GW |
| 3 | FRANKLIN | CAYLOR | C-25 | NW | NW | SE | 33 | 17 | 21 | E | GW |
| 3 | FRANKLIN | CAYLOR | C-26 | NE | NW | SE | 33 | 17 | 21 | E | GW |
| 3 | FRANKLIN | CAYLOR | C-28 | SW | NW | SE | 33 | 17 | 21 | E | GW |
| 3 | FRANKLIN | CAYLOR | C-29 | SW | NW | SE | 33 | 17 | 21 | E | GW |
| 3 | FRANKLIN | CAYLOR | C-3 | NE | NW | SE | 33 | 17 | 21 | E | GW |
| 3 | FRANKLIN | CAYLOR | C-31 | SE | NW | SE | 33 | 17 | 21 | E | GW |

Priority 1 Level C Wells Requiring Action

| DIST | COUNTY | LEASE NAME | WELL NO | Q-3 | Q-2 | Q-1 | SEC | TWP | RNG | DIR | TYPE |
|------|-----------|----------------------|---------|-----|-----|-----|-----|-----|-----|-----|------|
| 3 | FRANKLIN | CAYLOR | C-34 | NW | NE | SE | 33 | 17 | 21 | E | GW |
| 3 | FRANKLIN | CAYLOR | C-37 | NW | NE | SE | 33 | 17 | 21 | E | GW |
| 3 | FRANKLIN | JOHNSON | 2 | NW | NW | SE | 34 | 17 | 21 | E | GW |
| 3 | FRANKLIN | NEATHERLAND | 25-1 | SE | SW | SW | 25 | 18 | 17 | E | GW |
| 3 | FRANKLIN | TAWNEY | 1 | SW | NW | SE | 13 | 18 | 19 | E | GW |
| 3 | FRANKLIN | HANSON | 1 | SE | SE | SE | 1 | 18 | 20 | E | GW |
| 3 | FRANKLIN | MARY M CLARK | 1 | | | NW | 9 | 18 | 20 | E | GW |
| 3 | FRANKLIN | CARTER B | 9 | | NE | SW | 18 | 18 | 21 | E | GW |
| 3 | GREENWOOD | BEN OTT | 1 | SE | SE | NW | 18 | 22 | 13 | E | GW |
| 3 | GREENWOOD | FANKHAUSER | 1 | NW | NW | SE | 18 | 22 | 13 | E | GW |
| 3 | GREENWOOD | BEN OTT | 1 (2) | | S2 | NW | 18 | 22 | 13 | E | GW |
| 3 | GREENWOOD | BEN OTT | 3 | NW | SE | NW | 18 | 22 | 13 | E | GW |
| 3 | GREENWOOD | BEN OTT | 5 | SW | SE | NW | 18 | 22 | 13 | E | GW |
| 3 | GREENWOOD | BEN OTT | 6 | SE | SW | NW | 18 | 22 | 13 | E | GW |
| 3 | GREENWOOD | SKAER | 1 | | | | 5 | 23 | 13 | E | GW |
| 3 | GREENWOOD | SKAER | 10 | | | | 5 | 23 | 13 | E | GW |
| 3 | GREENWOOD | SKAER | 11 | | | | 5 | 23 | 13 | E | GW |
| 3 | GREENWOOD | SKAER | 2 | | | | 5 | 23 | 13 | E | GW |
| 3 | GREENWOOD | SKAER | 3 | | | | 5 | 23 | 13 | E | GW |
| 3 | GREENWOOD | SKAER | 4 | | | | 5 | 23 | 13 | E | GW |
| 3 | GREENWOOD | SKAER | 5 | | | | 5 | 23 | 13 | E | GW |
| 3 | GREENWOOD | SKAER | 6 | | | | 5 | 23 | 13 | E | GW |
| 3 | GREENWOOD | SKAER | 7 | | | | 5 | 23 | 13 | E | GW |
| 3 | GREENWOOD | SKAER | 8 | | | | 5 | 23 | 13 | E | GW |
| 3 | GREENWOOD | SKAER | 9 | | | | 5 | 23 | 13 | E | GW |
| 3 | GREENWOOD | DUNMAN | 1 | NE | SW | SE | 27 | 23 | 13 | E | GW |
| 3 | GREENWOOD | DUNMAN | 2 | NE | NW | SE | 27 | 23 | 13 | E | GW |
| 3 | GREENWOOD | DUNMAN | 2A | NE | NW | SE | 27 | 23 | 13 | E | GW |
| 3 | GREENWOOD | DUNMAN | 4 | NE | SW | SE | 27 | 23 | 13 | E | GW |
| 3 | GREENWOOD | BERRY | 3 | | | | 32 | 23 | 13 | E | GW |
| 3 | GREENWOOD | BERRY | 5 | | NE | SW | 32 | 23 | 13 | E | GW |
| 3 | GREENWOOD | THOMAS (FAVOUR) | 1 | | E2 | SW | 7 | 24 | 10 | E | GW |
| 3 | GREENWOOD | E. E. Starkey | STA00 | NW | NW | SW | 10 | 25 | 11 | E | SW |
| 3 | GREENWOOD | SHOBE | 01 | SE | SE | NW | 36 | 26 | 12 | E | GW |
| 3 | GREENWOOD | SHOBE | 02 | NE | SE | NW | 36 | 26 | 12 | E | GW |
| 3 | GREENWOOD | SHOBE | 03 | SW | NE | NW | 36 | 26 | 12 | E | GW |
| 3 | GREENWOOD | MILLS 'B' | 14 | | | S2 | 36 | 26 | 12 | E | GW |
| 3 | GREENWOOD | MILLS 'B' | 15 | | | S2 | 36 | 26 | 12 | E | GW |
| 3 | GREENWOOD | MILLS | A | | | | 36 | 26 | 12 | E | GW |
| 3 | GREENWOOD | MILLS | B | | | | 36 | 26 | 12 | E | GW |
| 3 | GREENWOOD | MILLS | C | | | | 36 | 26 | 12 | E | GW |
| 3 | GREENWOOD | MILLS | D | | | | 36 | 26 | 12 | E | GW |
| 3 | GREENWOOD | FERGUSON | | | | | 31 | 26 | 13 | E | GW |
| 3 | GREENWOOD | FERGUSON | | | | | 31 | 26 | 13 | E | GW |
| 3 | GREENWOOD | FERGUSON | 2 | E2 | W2 | W2 | 31 | 26 | 13 | E | GW |
| 3 | GREENWOOD | FERGUSON | 5 | SW | SW | SW | 31 | 26 | 13 | E | GW |
| 3 | GREENWOOD | LUDLAM | 1 | NW | SW | SW | 33 | 26 | 13 | E | GW |
| 3 | GREENWOOD | LUDLAM | 1-SWD | | C | SW | 33 | 26 | 13 | E | GW |
| 3 | GREENWOOD | LUDLAM | 2 | W2 | NW | SW | 33 | 26 | 13 | E | GW |
| 3 | GREENWOOD | LUDLAM | 3 | NW | NW | SW | 33 | 26 | 13 | E | GW |
| 3 | GREENWOOD | LUDLAM | 4 | NE | NW | SW | 33 | 26 | 13 | E | GW |
| 3 | GREENWOOD | LUDLAM | 5 | SW | NW | SW | 33 | 26 | 13 | E | GW |
| 3 | GREENWOOD | WYGLE | A | NW | SW | SW | 12 | 27 | 10 | E | GW |
| 3 | GREENWOOD | WYGLE | B | E2 | E2 | SW | 12 | 27 | 10 | E | GW |
| 3 | GREENWOOD | PETERSON (not COBLE) | 02 | NW | NW | SE | 7 | 27 | 11 | E | GW |
| 3 | GREENWOOD | GIBBON | 1 | SE | SE | SE | 32 | 27 | 11 | E | GW |
| 3 | GREENWOOD | STRAWN (not STEWART) | 2-A | E2 | SE | SW | 12 | 27 | 12 | E | GW |

Priority 1 Level C Wells Requiring Action

| DIST | COUNTY | LEASE NAME | WELL NO | Q-3 | Q-2 | Q-1 | SEC | TWP | RNG | DIR | TYPE |
|------|-----------|------------------------|---------|-----|-----|-----|-----|-----|-----|-----|------|
| 3 | GREENWOOD | TRIMMEL | 1 | | | | 13 | 27 | 12 | E | GW |
| 3 | GREENWOOD | TRIMMEL | 2 | | | | 13 | 27 | 12 | E | GW |
| 3 | GREENWOOD | TRIMMEL | 3 | | | | 13 | 27 | 12 | E | GW |
| 3 | GREENWOOD | TRIMMEL | 4 | | | | 13 | 27 | 12 | E | GW |
| 3 | GREENWOOD | HIBBARD | 01 | | N2 | SW | 6 | 27 | 13 | E | GW |
| 3 | GREENWOOD | HIBBARD | 02 | | N2 | SW | 6 | 27 | 13 | E | GW |
| 3 | GREENWOOD | HIBBARD | 03 | | N2 | SW | 6 | 27 | 13 | E | GW |
| 3 | GREENWOOD | HIBBARD | 04 | | N2 | SW | 6 | 27 | 13 | E | GW |
| 3 | GREENWOOD | HIBBARD | 05 | | N2 | SW | 6 | 27 | 13 | E | GW |
| 3 | GREENWOOD | HIBBARD | 06 | | N2 | SW | 6 | 27 | 13 | E | GW |
| 3 | GREENWOOD | HIBBARD | 07 | | N2 | SW | 6 | 27 | 13 | E | GW |
| 3 | GREENWOOD | HIBBARD | 08 | | N2 | SW | 6 | 27 | 13 | E | GW |
| 3 | GREENWOOD | HIBBARD | 09 | | N2 | SW | 6 | 27 | 13 | E | GW |
| 3 | GREENWOOD | HIBBARD | 10 | | N2 | SW | 6 | 27 | 13 | E | GW |
| 3 | GREENWOOD | HIBBARD | 11 | | N2 | SW | 6 | 27 | 13 | E | GW |
| 3 | GREENWOOD | HAUN | (1) 1-A | NW | NW | NW | 10 | 27 | 13 | E | SW |
| 3 | GREENWOOD | HAUN | (2) 2-A | NW | NW | NW | 10 | 27 | 13 | E | SW |
| 3 | GREENWOOD | HAUN | (3) | | | NW | 10 | 27 | 13 | E | SW |
| 3 | GREENWOOD | HAUN | (4) 1-B | SW | NW | NW | 10 | 27 | 13 | E | SW |
| 3 | GREENWOOD | HAUN | (5) | SW | NW | NW | 10 | 27 | 13 | E | SW |
| 3 | GREENWOOD | ENGSTROM | | | | | 15 | 27 | 13 | E | GW |
| 3 | GREENWOOD | TRIMMELL-INDIAN RUN | 1 | NE | SW | NW | 15 | 27 | 13 | E | GW |
| 3 | GREENWOOD | TRIMMEL- | 1 | SW | NE | SE | 15 | 27 | 13 | E | GW |
| 3 | GREENWOOD | TRIMMEL- | 2 | NE | NW | SE | 15 | 27 | 13 | E | GW |
| 3 | GREENWOOD | ENGSTROM | 22-B | NW | SE | NW | 15 | 27 | 13 | E | GW |
| 3 | GREENWOOD | TRIMMEL- | 3 | NE | NE | SW | 15 | 27 | 13 | E | GW |
| 3 | GREENWOOD | ENGSTROM | 3-A | W2 | SE | NE | 15 | 27 | 13 | E | GW |
| 3 | GREENWOOD | TRIMMEL- | 4 | NE | NE | SW | 15 | 27 | 13 | E | GW |
| 3 | GREENWOOD | ENGSTROM | 4-A | S2 | NE | NE | 15 | 27 | 13 | E | GW |
| 3 | GREENWOOD | ENGSTROM | 4-B | NE | NW | NW | 15 | 27 | 13 | E | GW |
| 3 | GREENWOOD | TRIMMEL- | 5 | SW | SW | NE | 15 | 27 | 13 | E | GW |
| 3 | GREENWOOD | TRIMMEL- | 6 | SW | SW | NE | 15 | 27 | 13 | E | GW |
| 3 | GREENWOOD | TRIMMEL- | 7 | SE | SW | NE | 15 | 27 | 13 | E | GW |
| 3 | GREENWOOD | TRIMMEL- | 8 | SW | SE | NE | 15 | 27 | 13 | E | GW |
| 3 | GREENWOOD | TRIMMEL- | 9 | NE | NW | SW | 15 | 27 | 13 | E | GW |
| 3 | GREENWOOD | KALTENBACH | 6 W | | SW | SW | 17 | 27 | 13 | E | GW |
| 3 | GREENWOOD | SMITH | 2 | SE | NW | NW | 20 | 27 | 13 | E | GW |
| 3 | GREENWOOD | SMITH | 3 | SW | NE | NW | 20 | 27 | 13 | E | GW |
| 3 | GREENWOOD | SMITH | 4 | S2 | NE | NW | 20 | 27 | 13 | E | GW |
| 3 | GREENWOOD | SMITH | 5 | | | | 20 | 27 | 13 | E | GW |
| 3 | GREENWOOD | SMITH | 6 | N2 | NE | NW | 20 | 27 | 13 | E | GW |
| 3 | GREENWOOD | SMITH | 7 | | | | 20 | 27 | 13 | E | GW |
| 3 | GREENWOOD | LAUCK RANCH | 1 | C | NE | SW | 33 | 27 | 13 | E | GW |
| 3 | GREENWOOD | ARNOLD HARVEY | 2 | SW | NW | SE | 17 | 28 | 11 | E | GW |
| 3 | GREENWOOD | VANCIL | 1 | SE | NE | NE | 1 | 28 | 12 | E | GW |
| 3 | GREENWOOD | LAUCK RANCH (DOSBAUGH) | 1 | NE | NW | SW | 9 | 28 | 13 | E | GW |
| 3 | JACKSON | HUG | 1 | SE | SE | NW | 34 | 8 | 15 | E | GW |
| 3 | JEFFERSON | DOMANN (not STRANGE) | 1-87 | SE | SW | NE | 24 | 8 | 19 | E | GW |
| 3 | JEFFERSON | WISTUBIA | 1 | NE | NE | NW | 25 | 8 | 19 | E | GW |
| 3 | JEFFERSON | CLAXTON | 1 | SE | SW | SE | 36 | 8 | 19 | E | GW |
| 3 | JEFFERSON | CLAXTON | 3 | SE | SE | SE | 36 | 8 | 19 | E | GW |
| 3 | JEFFERSON | MEYER | 1-86 | C | SE | NE | 31 | 8 | 20 | E | GW |
| 3 | JEFFERSON | STRANGE | 1 | NW | NE | SW | 32 | 8 | 20 | E | GW |
| 3 | JEFFERSON | TERRY | 1 | N2 | SW | NE | 12 | 9 | 19 | E | GW |
| 3 | JEFFERSON | O'BRYAN | 1 | NW | SE | NE | 12 | 9 | 19 | E | GW |
| 3 | JEFFERSON | EDMONDS | 1 | SW | NE | SW | 12 | 9 | 19 | E | GW |
| 3 | JEFFERSON | FITZPATRICK | 1 | SW | NW | NE | 13 | 9 | 19 | E | GW |

Priority 1 Level C Wells Requiring Action

| DIST | COUNTY | LEASE NAME | WELL NO | Q-3 | Q-2 | Q-1 | SEC | TWP | RNG | DIR | TYPE |
|------|-----------|---------------------------|---------|-----|-----|-----|-----|-----|-----|-----|------|
| 3 | JEFFERSON | BLAIR | 1 | SW | NE | NE | 13 | 9 | 19 | E | GW |
| 3 | JEFFERSON | BLAIR | B-1 | NW | NW | NW | 14 | 9 | 19 | E | GW |
| 3 | JEFFERSON | NICKELS | 1 | NW | NW | NE | 26 | 9 | 19 | E | GW |
| 3 | JEFFERSON | NICKELS | 1-85 | | SE | NE | 26 | 9 | 19 | E | GW |
| 3 | JEFFERSON | MIKE NICKELS | 1-86 | SW | SE | NE | 26 | 9 | 19 | E | GW |
| 3 | JEFFERSON | MIKE NICKELS | 2-85 | E2 | NE | NE | 26 | 9 | 19 | E | GW |
| 3 | JEFFERSON | STRANGE (MOORE) | 1 | SW | SW | SW | 4 | 9 | 20 | E | GW |
| 3 | JEFFERSON | FARRIS | | | | SE | 5 | 9 | 20 | E | GW |
| 3 | JEFFERSON | SAYLER | 3-86 | | NW | NE | 5 | 9 | 20 | E | GW |
| 3 | JEFFERSON | KRAMER | 1 | SE | SE | NW | 6 | 9 | 20 | E | GW |
| 3 | JOHNSON | DONBAM-28 | 2 | NE | NE | NE | 28 | 13 | 22 | E | GW |
| 3 | JOHNSON | DONBAM-29 | 1 | NE | NE | NE | 29 | 13 | 22 | E | GW |
| 3 | JOHNSON | LANE | 2 | E2 | SE | SW | 35 | 13 | 22 | E | GW |
| 3 | JOHNSON | PASMORE (not STILLWELL) | 1 | | SW | SE | 33 | 14 | 25 | E | GW |
| 3 | JOHNSON | MIGNO (NAME?) | 1 | | | NW | 13 | 15 | 21 | E | GW |
| 3 | JOHNSON | MIGNO (NAME?) | 2 | | | NW | 13 | 15 | 21 | E | GW |
| 3 | JOHNSON | UNKNOWN | ? | | | | 15 | 15 | 23 | E | GW |
| 3 | JOHNSON | UNKNOWN | ? | | | | 15 | 15 | 23 | E | GW |
| 3 | LABETTE | SWART | | | | | 35 | 31 | 17 | E | GW |
| 3 | LABETTE | COPELAND (not SWART) | 1 | | SE | SE | 35 | 31 | 17 | E | GW |
| 3 | LABETTE | COPELAND (not SWART) | 2 | | SE | SE | 35 | 31 | 17 | E | GW |
| 3 | LABETTE | COPELAND (not SWART) | 3 | | SE | SE | 35 | 31 | 17 | E | GW |
| 3 | LABETTE | BEATLY (NAME?) | 1 | | | SW | 5 | 31 | 18 | E | GW |
| 3 | LABETTE | BEATLY (NAME?) | 2 | | | SW | 5 | 31 | 18 | E | GW |
| 3 | LABETTE | FOUGHT (not RUDLEN) | 1 | | NW | NW | 6 | 31 | 18 | E | GW |
| 3 | LABETTE | MANGUM (not RUDLEN) | 1 | | NW | NW | 6 | 31 | 18 | E | GW |
| 3 | LABETTE | RUDLEN (NAME?) | 1 | | | NW | 6 | 31 | 18 | E | GW |
| 3 | LABETTE | MANGUM (not RUDLEN) | 2 | W2 | NW | NW | 6 | 31 | 18 | E | GW |
| 3 | LABETTE | RUDLEN (NAME?) | 2 | | | NW | 6 | 31 | 18 | E | GW |
| 3 | LABETTE | RUDLEN (NAME?) | 3 | | | NW | 6 | 31 | 18 | E | GW |
| 3 | LABETTE | RUDLEN (NAME?) | 4 | | | NW | 6 | 31 | 18 | E | GW |
| 3 | LABETTE | RUDLEN (NAME?) | 5 | | | NW | 6 | 31 | 18 | E | GW |
| 3 | LABETTE | RUDLEN (NAME?) | 6 | | | NW | 6 | 31 | 18 | E | GW |
| 3 | LABETTE | MYERS | 1 | SW | SW | SE | 9 | 31 | 18 | E | GW |
| 3 | LABETTE | SHIELD (now MARKLEY) | 1 | | | NW | 11 | 31 | 18 | E | GW |
| 3 | LABETTE | DRAKE K | (DRA01) | SW | NW | NE | 12 | 31 | 18 | E | GW |
| 3 | LABETTE | SCOTT | G-1 | | NW | SW | 13 | 31 | 18 | E | GW |
| 3 | LABETTE | FULLER | 1 | | | SW | 15 | 31 | 18 | E | GW |
| 3 | LABETTE | MCKINNEY (not BENDERS) | 1-A | C | S2 | NW | 17 | 31 | 18 | E | GW |
| 3 | LABETTE | MCKINNEY (not BENDERS) | 2-A | C | S2 | NW | 17 | 31 | 18 | E | GW |
| 3 | LABETTE | MCKINNEY (not BENDERS) | 1 | C | SE | SE | 18 | 31 | 18 | E | GW |
| 3 | LABETTE | MCKINNEY (not BENDERS) | 1 | SE | NE | SE | 18 | 31 | 18 | E | GW |
| 3 | LABETTE | MCKINNEY (not BENDERS) | 5 | | | SE | 18 | 31 | 18 | E | GW |
| 3 | LABETTE | MCKINNEY | ? | | | NE | 19 | 31 | 18 | E | GW |
| 3 | LABETTE | MCKINNEY | ? | | | NE | 19 | 31 | 18 | E | GW |
| 3 | LABETTE | MCKINNEY (CLEUDENEU-1929) | 1 | NE | NE | NE | 19 | 31 | 18 | E | GW |
| 3 | LABETTE | MCKINNEY (JEWELL-1952) | 1 | NE | NW | NE | 19 | 31 | 18 | E | GW |
| 3 | LABETTE | MCKINNEY (1958) | 12 | NW | NE | NE | 19 | 31 | 18 | E | GW |
| 3 | LABETTE | MCKINNEY (1975) | 1-OWWO | NE | NW | NE | 19 | 31 | 18 | E | GW |
| 3 | LABETTE | MCKINNEY (1982) | 2 | S2 | NW | NE | 19 | 31 | 18 | E | GW |
| 3 | LABETTE | MCKINNEY (CLEUDENEU-1929) | 2 | NE | NE | NE | 19 | 31 | 18 | E | GW |
| 3 | LABETTE | MCKINNEY (JEWELL-1952) | 2 | NE | NW | NE | 19 | 31 | 18 | E | GW |
| 3 | LABETTE | WILSON (now THOMPSON) | 1 | | | NE | 23 | 31 | 18 | E | GW |
| 3 | LABETTE | MYERS | 1 | | | NE | 25 | 31 | 18 | E | GW |
| 3 | LABETTE | Spradlin #2 | (SPR01) | NE | NW | SE | 33 | 31 | 18 | E | SW |
| 3 | LABETTE | BOGE (NAME?) | 1 | | | SW | 34 | 31 | 18 | E | SW |
| 3 | LABETTE | WEIDERT (not NORRICK) | 1-P-84 | NW | NE | NE | 10 | 31 | 19 | E | GW |

Priority 1 Level C Wells Requiring Action

| DIST | COUNTY | LEASE NAME | WELL NO | Q-3 | Q-2 | Q-1 | SEC | TWP | RNG | DIR | TYPE |
|------|---------|----------------------|---------|-----|-----|-----|-----|-----|-----|-----|------|
| 3 | LABETTE | MANNER (PILKING?) | 1 | | | NW | 30 | 31 | 19 | E | GW |
| 3 | LABETTE | CATTLEMAN | 1 | NW | SW | NE | 8 | 31 | 21 | E | GW |
| 3 | LABETTE | SCHULZ | 1 | SW | SW | SW | 15 | 31 | 21 | E | GW |
| 3 | LABETTE | E SMITH | 1 | NW | SE | NE | 20 | 31 | 21 | E | GW |
| 3 | LABETTE | E SMITH | 2 | N2 | SE | NE | 20 | 31 | 21 | E | GW |
| 3 | LABETTE | JACK | 1 | S2 | SW | SE | 21 | 31 | 21 | E | GW |
| 3 | LABETTE | DAVIS | 1 | NE | SE | SE | 21 | 31 | 21 | E | GW |
| 3 | LABETTE | DAVIS | 2 | NE | SE | SE | 21 | 31 | 21 | E | GW |
| 3 | LABETTE | DAVIS | 3 | N2 | SE | SE | 21 | 31 | 21 | E | GW |
| 3 | LABETTE | RAYMOND COOK | 1 | NW | NE | NE | 29 | 31 | 21 | E | GW |
| 3 | LABETTE | JONES | 1 | S2 | NE | NW | 29 | 31 | 21 | E | GW |
| 3 | LABETTE | BAKER? (now COOK) | 1 | | | NE | 29 | 31 | 21 | E | GW |
| 3 | LABETTE | HUGHES | 1 | S2 | NW | NW | 33 | 31 | 21 | E | GW |
| 3 | LABETTE | SCHULZ | 10a | SE | NE | SW | 33 | 31 | 21 | E | GW |
| 3 | LABETTE | SCHULZ | 11 | E2 | NW | SE | 33 | 31 | 21 | E | GW |
| 3 | LABETTE | SCHULZ | 11A | NE | NE | SW | 33 | 31 | 21 | E | GW |
| 3 | LABETTE | SCHULZ | 12a | NW | NW | SE | 33 | 31 | 21 | E | GW |
| 3 | LABETTE | SCHULZ | 15 | NE | NW | SE | 33 | 31 | 21 | E | GW |
| 3 | LABETTE | SCHULZ | 18A | NE | NE | SW | 33 | 31 | 21 | E | GW |
| 3 | LABETTE | HUGHES | 2 | S2 | NW | NW | 33 | 31 | 21 | E | GW |
| 3 | LABETTE | SCHULZ | 21A | NE | NE | SW | 33 | 31 | 21 | E | GW |
| 3 | LABETTE | SCHULZ | 22A | NW | NW | SE | 33 | 31 | 21 | E | GW |
| 3 | LABETTE | SCHULZ | 23A | NW | NW | SE | 33 | 31 | 21 | E | GW |
| 3 | LABETTE | SCHULZ | 2-A | E2 | NW | SE | 33 | 31 | 21 | E | GW |
| 3 | LABETTE | SCHULZ | 3 | NE | NW | SE | 33 | 31 | 21 | E | GW |
| 3 | LABETTE | SCHULZ | 3-A | SE | NW | SE | 33 | 31 | 21 | E | GW |
| 3 | LABETTE | SCHULZ | 4 | SE | SW | SE | 33 | 31 | 21 | E | GW |
| 3 | LABETTE | SCHULZ | 4-A | NE | SW | SE | 33 | 31 | 21 | E | GW |
| 3 | LABETTE | SCHULZ | 5 | E2 | NW | SE | 33 | 31 | 21 | E | GW |
| 3 | LABETTE | SCHULZ | 5A | N2 | SW | SE | 33 | 31 | 21 | E | GW |
| 3 | LABETTE | SCHULZ | 6A | NW | SW | SE | 33 | 31 | 21 | E | GW |
| 3 | LABETTE | SCHULZ | 7A | S2 | NW | SE | 33 | 31 | 21 | E | GW |
| 3 | LABETTE | SCHULZ | 8 | SE | NW | SE | 33 | 31 | 21 | E | GW |
| 3 | LABETTE | SCHULZ | 8A | S2 | NW | SE | 33 | 31 | 21 | E | GW |
| 3 | LABETTE | SCHULZ | 9 | E2 | W2 | SE | 33 | 31 | 21 | E | GW |
| 3 | LABETTE | SCHULZ | 9A | SE | NE | SW | 33 | 31 | 21 | E | GW |
| 3 | LABETTE | DARLING (not BURSON) | 01 | | SE | NW | 2 | 32 | 17 | E | GW |
| 3 | LABETTE | DARLING (not BURSON) | 02 | | SE | NW | 2 | 32 | 17 | E | GW |
| 3 | LABETTE | WAGNER | 2 | NW | NW | SE | 2 | 32 | 17 | E | GW |
| 3 | LABETTE | WAGNER | 7 | NE | SW | NE | 2 | 32 | 17 | E | GW |
| 3 | LABETTE | DARLING (not BURSON) | C | | | NW | 2 | 32 | 17 | E | GW |
| 3 | LABETTE | DARLING (not BURSON) | D | | | NW | 2 | 32 | 17 | E | GW |
| 3 | LABETTE | DARLING (not BURSON) | E | | | NW | 2 | 32 | 17 | E | GW |
| 3 | LABETTE | DARLING (not BURSON) | F | | | NW | 2 | 32 | 17 | E | GW |
| 3 | LABETTE | DARLING (not BURSON) | G | | | NW | 2 | 32 | 17 | E | GW |
| 3 | LABETTE | DARLING (not BURSON) | H | | | NW | 2 | 32 | 17 | E | GW |
| 3 | LABETTE | WAGNER | I 1 | SE | NW | NE | 2 | 32 | 17 | E | GW |
| 3 | LABETTE | WAGNER | KCPW 14 | NW | SE | NE | 2 | 32 | 17 | E | GW |
| 3 | LABETTE | WAGNER | KCPW 16 | SW | SE | NE | 2 | 32 | 17 | E | GW |
| 3 | LABETTE | WAGNER | KCPW 17 | NW | NW | SE | 2 | 32 | 17 | E | GW |
| 3 | LABETTE | WAGNER | KCPW 18 | NE | NW | SE | 2 | 32 | 17 | E | GW |
| 3 | LABETTE | WAGNER | KCPW 19 | NW | NE | SE | 2 | 32 | 17 | E | GW |
| 3 | LABETTE | WAGNER | KCPW-11 | SW | NE | NE | 2 | 32 | 17 | E | GW |
| 3 | LABETTE | WAGNER | KCPW-13 | SW | SW | NE | 2 | 32 | 17 | E | GW |
| 3 | LABETTE | WAGNER | KCPW-15 | SE | SW | NE | 2 | 32 | 17 | E | GW |
| 3 | LABETTE | WAGNER | KCPW-20 | SW | NE | NE | 2 | 32 | 17 | E | GW |
| 3 | LABETTE | COOK/HARDER/PARRET | | | SW | SW | 11 | 32 | 17 | E | GW |

Priority 1 Level C Wells Requiring Action

| DIST | COUNTY | LEASE NAME | WELL NO | Q-3 | Q-2 | Q-1 | SEC | TWP | RNG | DIR | TYPE |
|------|---------|---------------------|-----------|-----|-----|-----|-----|-----|-----|-----|------|
| 3 | LABETTE | COOK/HARDER/PARRET | | | SW | SW | 11 | 32 | 17 | E | GW |
| 3 | LABETTE | FRENCH (not ALLEN) | 1 | | S2 | SE | 11 | 32 | 17 | E | GW |
| 3 | LABETTE | FRENCH (not ALLEN) | 2 | | S2 | SE | 11 | 32 | 17 | E | GW |
| 3 | LABETTE | FRENCH (not ALLEN) | 3 | | S2 | SE | 11 | 32 | 17 | E | GW |
| 3 | LABETTE | COOK/HARDER/PARRET | 3-OWWO | | W2 | SW | 11 | 32 | 17 | E | GW |
| 3 | LABETTE | FRENCH (not ALLEN) | 4 | | S2 | SE | 11 | 32 | 17 | E | GW |
| 3 | LABETTE | FRENCH (not ALLEN) | 5 | | S2 | SE | 11 | 32 | 17 | E | GW |
| 3 | LABETTE | FRENCH (not ALLEN) | 6 | | S2 | SE | 11 | 32 | 17 | E | GW |
| 3 | LABETTE | FRENCH (LEO BURRIS) | 7 | | S2 | SE | 11 | 32 | 17 | E | GW |
| 3 | LABETTE | LINE | 1 | N2 | NE | NE | 13 | 32 | 17 | E | GW |
| 3 | LABETTE | LINE | 2 | NE | NW | NE | 13 | 32 | 17 | E | GW |
| 3 | LABETTE | LINE | 4 | NE | NW | NE | 13 | 32 | 17 | E | GW |
| 3 | LABETTE | UTTER | 11 | NW | SW | SE | 23 | 32 | 17 | E | GW |
| 3 | LABETTE | UTTER | KCPU 5 | NE | SE | SW | 23 | 32 | 17 | E | GW |
| 3 | LABETTE | FOSTER KCPF | 12 | SE | NW | SW | 24 | 32 | 17 | E | GW |
| 3 | LABETTE | DEBOLT | 2 | SW | SE | SW | 24 | 32 | 17 | E | GW |
| 3 | LABETTE | FOSTER | 4 | SW | SE | SW | 24 | 32 | 17 | E | GW |
| 3 | LABETTE | DEBOLT | 4 | SE | SE | SW | 24 | 32 | 17 | E | GW |
| 3 | LABETTE | FOSTER | 6 | SW | SE | SW | 24 | 32 | 17 | E | GW |
| 3 | LABETTE | FOSTER | 7 | SE | SE | SW | 24 | 32 | 17 | E | GW |
| 3 | LABETTE | FOSTER KCPF | 8 | NE | NW | SW | 24 | 32 | 17 | E | GW |
| 3 | LABETTE | FOSTER | KCPF 2 | NW | SE | SW | 24 | 32 | 17 | E | GW |
| 3 | LABETTE | FOSTER | KCPF 3 | NW | SE | SW | 24 | 32 | 17 | E | GW |
| 3 | LABETTE | FOSTER | KCPF 5 | SE | NW | SW | 24 | 32 | 17 | E | GW |
| 3 | LABETTE | FOSTER | KCPF 6 | NE | SW | SW | 24 | 32 | 17 | E | GW |
| 3 | LABETTE | FOSTER | KCPF-10 | NE | SE | SW | 24 | 32 | 17 | E | GW |
| 3 | LABETTE | FOSTER | KCPF-11 | NE | SE | SW | 24 | 32 | 17 | E | GW |
| 3 | LABETTE | FOSTER | KCPF-5 | SW | NE | SW | 24 | 32 | 17 | E | GW |
| 3 | LABETTE | FOSTER | KCPF-7 | SW | SW | SW | 24 | 32 | 17 | E | GW |
| 3 | LABETTE | MYERS | KCPM 24-2 | SW | NE | SE | 24 | 32 | 17 | E | GW |
| 3 | LABETTE | FOSTER | KPF-1 | SE | SW | SW | 24 | 32 | 17 | E | GW |
| 3 | LABETTE | FOSTER | KPF-2 | SE | SW | SW | 24 | 32 | 17 | E | GW |
| 3 | LABETTE | FOSTER | KPF-3 | NE | SW | SW | 24 | 32 | 17 | E | GW |
| 3 | LABETTE | PERRY | 11 | NE | NE | NW | 25 | 32 | 17 | E | GW |
| 3 | LABETTE | PERRY | 15 | SE | NE | NW | 25 | 32 | 17 | E | GW |
| 3 | LABETTE | PERRY | 16 | | | NW | 25 | 32 | 17 | E | GW |
| 3 | LABETTE | DEBOLT | KCDP 3 | NE | NW | NE | 25 | 32 | 17 | E | GW |
| 3 | LABETTE | DEBOLT | KCPD-1 | NW | NW | NE | 25 | 32 | 17 | E | GW |
| 3 | LABETTE | DEBOLT | KCPD-1 | NW | NW | NE | 25 | 32 | 17 | E | GW |
| 3 | LABETTE | DEBOLT | KCPD-2 | NW | NW | NE | 25 | 32 | 17 | E | GW |
| 3 | LABETTE | FOSTER | KCPF-2 | NE | SW | SW | 25 | 32 | 17 | E | GW |
| 3 | LABETTE | FOSTER | KCPM-1 | NE | NE | SE | 25 | 32 | 17 | E | GW |
| 3 | LABETTE | MYERS | KCPM-2 | NW | NE | SE | 25 | 32 | 17 | E | GW |
| 3 | LABETTE | MYERS | KCPM-3 | NW | NE | SE | 25 | 32 | 17 | E | GW |
| 3 | LABETTE | MYERS | KCPM-3 | NW | NE | SE | 25 | 32 | 17 | E | GW |
| 3 | LABETTE | MYERS | KCPM-4 | NW | NE | SE | 25 | 32 | 17 | E | GW |
| 3 | LABETTE | MYERS | KCPM-4 | NE | NW | SE | 25 | 32 | 17 | E | GW |
| 3 | LABETTE | PERRY | KCPP 55 | SW | SW | NE | 25 | 32 | 17 | E | GW |
| 3 | LABETTE | PERRY | KCPP-01 | N2 | NW | NW | 25 | 32 | 17 | E | GW |
| 3 | LABETTE | PERRY | KCPP-03 | SE | NW | NW | 25 | 32 | 17 | E | GW |
| 3 | LABETTE | PERRY | KCPP-08 | SW | NW | NE | 25 | 32 | 17 | E | GW |
| 3 | LABETTE | PERRY | KCPP-09 | SW | NW | NE | 25 | 32 | 17 | E | GW |
| 3 | LABETTE | PERRY | KCPP-22 | SW | SW | NE | 25 | 32 | 17 | E | GW |
| 3 | LABETTE | PERRY | KCPP-52 | NW | NW | NW | 25 | 32 | 17 | E | GW |
| 3 | LABETTE | PERRY | KCPP-53 | NE | SW | NW | 25 | 32 | 17 | E | GW |
| 3 | LABETTE | PERRY | KCPP-54 | SE | SE | NW | 25 | 32 | 17 | E | GW |
| 3 | LABETTE | PERRY | KCPP-56 | SW | SW | NE | 25 | 32 | 17 | E | GW |

Priority 1 Level C Wells Requiring Action

| DIST | COUNTY | LEASE NAME | WELL NO | Q-3 | Q-2 | Q-1 | SEC | TWP | RNG | DIR | TYPE |
|------|---------|--------------------------|---------|-----|-----|-----|-----|-----|-----|-----|------|
| 3 | LABETTE | PERRY | KCPP-56 | SW | SW | NE | 25 | 32 | 17 | E | GW |
| 3 | LABETTE | PERRY | KDP 17 | NE | SW | NW | 25 | 32 | 17 | E | GW |
| 3 | LABETTE | PERRY | KDP 25 | | SE | NE | 25 | 32 | 17 | E | GW |
| 3 | LABETTE | PERRY | KDP 38 | SW | SE | NE | 25 | 32 | 17 | E | GW |
| 3 | LABETTE | PERRY | KDP-01 | SW | NE | NW | 25 | 32 | 17 | E | GW |
| 3 | LABETTE | PERRY | KDP-02 | NW | SE | NW | 25 | 32 | 17 | E | GW |
| 3 | LABETTE | PERRY | KDP-03 | NE | SE | NW | 25 | 32 | 17 | E | GW |
| 3 | LABETTE | PERRY | KDP-04 | NE | SE | NW | 25 | 32 | 17 | E | GW |
| 3 | LABETTE | PERRY | KDP-05 | NW | SW | NE | 25 | 32 | 17 | E | GW |
| 3 | LABETTE | PERRY | KDP-06 | SW | NW | NE | 25 | 32 | 17 | E | GW |
| 3 | LABETTE | PERRY | KDP-07 | NW | SW | NE | 25 | 32 | 17 | E | GW |
| 3 | LABETTE | PERRY | KDP-08 | NW | SW | NE | 25 | 32 | 17 | E | GW |
| 3 | LABETTE | PERRY | KDP-09 | NW | SW | NE | 25 | 32 | 17 | E | GW |
| 3 | LABETTE | PERRY | KDP-10 | NE | SE | NW | 25 | 32 | 17 | E | GW |
| 3 | LABETTE | PERRY | KDP-11 | NW | SE | NW | 25 | 32 | 17 | E | GW |
| 3 | LABETTE | PERRY | KDP-12 | NW | SE | NW | 25 | 32 | 17 | E | GW |
| 3 | LABETTE | PERRY | KDP-15 | NE | SE | NW | 25 | 32 | 17 | E | GW |
| 3 | LABETTE | PERRY | KDP-16 | SW | SW | NE | 25 | 32 | 17 | E | GW |
| 3 | LABETTE | PERRY | KDP-18 | SE | NW | NE | 25 | 32 | 17 | E | GW |
| 3 | LABETTE | PERRY | KDP-19 | NE | SW | NE | 25 | 32 | 17 | E | GW |
| 3 | LABETTE | PERRY | KDP-20 | NE | SW | NE | 25 | 32 | 17 | E | GW |
| 3 | LABETTE | PERRY | KDP-21 | NE | SW | NE | 25 | 32 | 17 | E | GW |
| 3 | LABETTE | PERRY | KDP-21 | SE | SW | NE | 25 | 32 | 17 | E | GW |
| 3 | LABETTE | PERRY | KDP-22 | SE | SW | NE | 25 | 32 | 17 | E | GW |
| 3 | LABETTE | PERRY | KDP-23 | SE | NW | NE | 25 | 32 | 17 | E | GW |
| 3 | LABETTE | PERRY | KDP-23 | SE | NW | NE | 25 | 32 | 17 | E | GW |
| 3 | LABETTE | PERRY | KDP-24 | SE | NW | SE | 25 | 32 | 17 | E | GW |
| 3 | LABETTE | PERRY | KDP-24 | SE | NW | NE | 25 | 32 | 17 | E | GW |
| 3 | LABETTE | PERRY | KDP-26 | SE | SW | NE | 25 | 32 | 17 | E | GW |
| 3 | LABETTE | PERRY | KDP-27 | SE | SW | NE | 25 | 32 | 17 | E | GW |
| 3 | LABETTE | PERRY | KDP-27 | SE | SW | NE | 25 | 32 | 17 | E | GW |
| 3 | LABETTE | PERRY | KDP-28 | SW | NE | NE | 25 | 32 | 17 | E | GW |
| 3 | LABETTE | PERRY | KDP-29 | NW | SE | NE | 25 | 32 | 17 | E | GW |
| 3 | LABETTE | PERRY | KDP-29 | NE | SW | SW | 25 | 32 | 17 | E | GW |
| 3 | LABETTE | PERRY | KDP-30 | NW | SE | NE | 25 | 32 | 17 | E | GW |
| 3 | LABETTE | PERRY | KDP-31 | SW | SE | NE | 25 | 32 | 17 | E | GW |
| 3 | LABETTE | PERRY | KDP-31 | SW | SE | NE | 25 | 32 | 17 | E | GW |
| 3 | LABETTE | PERRY | KDP-32 | SW | SE | NE | 25 | 32 | 17 | E | GW |
| 3 | LABETTE | PERRY | KDP-32 | SW | SE | NE | 25 | 32 | 17 | E | GW |
| 3 | LABETTE | PERRY | KDP-33 | SW | NE | NE | 25 | 32 | 17 | E | GW |
| 3 | LABETTE | PERRY | KDP-37 | SW | SE | NE | 25 | 32 | 17 | E | GW |
| 3 | LABETTE | PERRY | KDP-39 | NW | NE | SE | 25 | 32 | 17 | E | GW |
| 3 | LABETTE | PERRY | KDP-47 | | | | 25 | 32 | 17 | E | GW |
| 3 | LABETTE | PERRY | KDP-53 | NW | NE | SE | 25 | 32 | 17 | E | GW |
| 3 | LABETTE | GREGORY | G-2 | SE | SW | SW | 35 | 32 | 17 | E | GW |
| 3 | LABETTE | ELDON MYERS | 1 | NW | NW | NW | 36 | 32 | 17 | E | GW |
| 3 | LABETTE | Hampton | OW1UG | SW | SE | NW | 7 | 32 | 18 | E | SW |
| 3 | LABETTE | COUCH-LORENZ (not FRANK) | 1 | NW | NE | SW | 12 | 32 | 18 | E | GW |
| 3 | LABETTE | M HUCKE | 1 | | NE | SE | 13 | 32 | 18 | E | GW |
| 3 | LABETTE | JACK M BROTHERS | 1 | NE | NE | SW | 20 | 32 | 18 | E | GW |
| 3 | LABETTE | ernest brothers | 1P86 | SE | SE | NE | 20 | 32 | 18 | E | GW |
| 3 | LABETTE | JACK BROTHERS | 2 | N2 | SE | SW | 20 | 32 | 18 | E | GW |
| 3 | LABETTE | PETERSON | 1-P-85 | SE | SE | SE | 21 | 32 | 18 | E | GW |
| 3 | LABETTE | MERRICK | 1 | NE | NE | SW | 22 | 32 | 18 | E | GW |
| 3 | LABETTE | ELLIS | 1 | N2 | SE | SW | 22 | 32 | 18 | E | GW |
| 3 | LABETTE | D E MYERS | 1 | SE | SW | SW | 22 | 32 | 18 | E | GW |
| 3 | LABETTE | KUDRICK | 1-P-85 | NE | NW | SE | 22 | 32 | 18 | E | GW |

Priority 1 Level C Wells Requiring Action

| DIST | COUNTY | LEASE NAME | WELL NO | Q-3 | Q-2 | Q-1 | SEC | TWP | RNG | DIR | TYPE |
|------|---------|---------------------------|----------|-----|-----|-----|-----|-----|-----|-----|------|
| 3 | LABETTE | ELLIS | 3 | SE | NE | SW | 22 | 32 | 18 | E | GW |
| 3 | LABETTE | DAVID MYERS | 3 | SE | NE | NW | 22 | 32 | 18 | E | GW |
| 3 | LABETTE | LESTER MYERS | DER-1 | NW | NW | NE | 23 | 32 | 18 | E | GW |
| 3 | LABETTE | WINTERS/PRICE (PERRY?) | 1 | | | SE | 25 | 32 | 18 | E | GW |
| 3 | LABETTE | LESTER MYERS | 1 | NW | NE | NE | 27 | 32 | 18 | E | GW |
| 3 | LABETTE | MYERS-DIXON | 1 OW | SW | SW | NW | 27 | 32 | 18 | E | GW |
| 3 | LABETTE | MYERS-DIXON | 1 SWD | SW | SW | NW | 27 | 32 | 18 | E | GW |
| 3 | LABETTE | LESTER MYERS | 11 DIXON | E2 | E2 | NE | 27 | 32 | 18 | E | GW |
| 3 | LABETTE | LESTER MYERS | 2 DIXON | | | NE | 27 | 32 | 18 | E | GW |
| 3 | LABETTE | LESTER MYERS | 8 DIXON | SW | SE | NE | 27 | 32 | 18 | E | GW |
| 3 | LABETTE | LESTER MYERS | 9 DIXON | SW | SE | NE | 27 | 32 | 18 | E | GW |
| 3 | LABETTE | MYERS TRUST | C-1 | SE | SE | SE | 27 | 32 | 18 | E | GW |
| 3 | LABETTE | RICHARD PARKS | 1 | SW | SW | NW | 28 | 32 | 18 | E | GW |
| 3 | LABETTE | RICHARD PARKS | 2 | NE | NE | NE | 28 | 32 | 18 | E | GW |
| 3 | LABETTE | JOHN SPOONER | 1 | NE | NE | SE | 29 | 32 | 18 | E | GW |
| 3 | LABETTE | ELYWN ELLISON | 1 | SE | SW | NE | 29 | 32 | 18 | E | GW |
| 3 | LABETTE | JOHN SPOONER | 2 | SE | SE | SE | 29 | 32 | 18 | E | GW |
| 3 | LABETTE | ELLISON | 2 | SE | SE | NE | 29 | 32 | 18 | E | GW |
| 3 | LABETTE | ELLISON | 2-86 | SE | SE | NE | 29 | 32 | 18 | E | GW |
| 3 | LABETTE | JOHN SPOONER | 3 | NW | SE | SE | 29 | 32 | 18 | E | GW |
| 3 | LABETTE | ELLISON | 3 | W2 | E2 | SE | 29 | 32 | 18 | E | GW |
| 3 | LABETTE | ELLISON | 3 | NW | NW | NE | 29 | 32 | 18 | E | GW |
| 3 | LABETTE | DAVID MYERS | DER-1 | NE | NE | NE | 32 | 32 | 18 | E | GW |
| 3 | LABETTE | DAVID MEYERS | 1 P | NW | NW | NW | 33 | 32 | 18 | E | GW |
| 3 | LABETTE | MERRICK | 17 | NE | SE | NE | 33 | 32 | 18 | E | GW |
| 3 | LABETTE | DAVID MYERS | 3 | SE | SE | NW | 33 | 32 | 18 | E | GW |
| 3 | LABETTE | LESTER MYERS | 1 | SW | SE | SE | 21 | 32 | 19 | E | GW |
| 3 | LABETTE | BAUGHER/MYERS (not BROWN) | 1 | | | NW | 21 | 32 | 19 | E | GW |
| 3 | LABETTE | HOLT | 1 | | | SW | 21 | 32 | 19 | E | GW |
| 3 | LABETTE | BAUGHER/MYERS (not BROWN) | 2 | | | NW | 21 | 32 | 19 | E | GW |
| 3 | LABETTE | BAUGHER/MYERS (not BROWN) | 3 | | | NW | 21 | 32 | 19 | E | GW |
| 3 | LABETTE | OGLER | 1 | | | NW | 32 | 32 | 19 | E | GW |
| 3 | LABETTE | OGLER | 2 | | | NW | 32 | 32 | 19 | E | GW |
| 3 | LABETTE | OGLER | 3 | | | NW | 32 | 32 | 19 | E | GW |
| 3 | LABETTE | ZWAHLEN | 1 | NW | NW | SE | 3 | 32 | 21 | E | GW |
| 3 | LABETTE | GETMAN | 1 | SE | SE | NE | 3 | 32 | 21 | E | GW |
| 3 | LABETTE | GOEDEKE | 1 | NW | NE | SE | 3 | 32 | 21 | E | GW |
| 3 | LABETTE | GETMAN | 2 | NW | SW | NE | 3 | 32 | 21 | E | GW |
| 3 | LABETTE | GOEDEKE | 2 | SW | NE | SE | 3 | 32 | 21 | E | GW |
| 3 | LABETTE | ZWAHLEN | 3 | NE | NE | SW | 3 | 32 | 21 | E | GW |
| 3 | LABETTE | GETMAN | 3 | NE | SW | NE | 3 | 32 | 21 | E | GW |
| 3 | LABETTE | GOEDEKE | 3 | NW | NE | SE | 3 | 32 | 21 | E | GW |
| 3 | LABETTE | ZWAHLEN | 4 | SW | NW | SE | 3 | 32 | 21 | E | GW |
| 3 | LABETTE | GETMAN | 4 | SE | SW | NE | 3 | 32 | 21 | E | GW |
| 3 | LABETTE | GOEDEKE | 4 | NW | NE | SE | 3 | 32 | 21 | E | GW |
| 3 | LABETTE | ZWAHLEN | 5 | | S2 | N2 | 3 | 32 | 21 | E | GW |
| 3 | LABETTE | GETMAN | 6 | SW | SE | NE | 3 | 32 | 21 | E | GW |
| 3 | LABETTE | GETMAN | 7 | NW | SW | NE | 3 | 32 | 21 | E | GW |
| 3 | LABETTE | GETMAN | 8 | SW | NW | SE | 3 | 32 | 21 | E | GW |
| 3 | LABETTE | SCHULZ | 1 | NE | NW | NE | 4 | 32 | 21 | E | GW |
| 3 | LABETTE | SCHULZ | 16 | NE | NW | NE | 4 | 32 | 21 | E | GW |
| 3 | LABETTE | SCHULZ | 17A | SE | NE | NW | 4 | 32 | 21 | E | GW |
| 3 | LABETTE | BRADER | 1 | NW | NW | SW | 11 | 32 | 21 | E | GW |
| 3 | LABETTE | MATTOX? | 1 | | | SE | 1 | 33 | 17 | E | GW |
| 3 | LABETTE | WINTERS | 1 | NW | SE | NE | 12 | 33 | 17 | E | GW |
| 3 | LABETTE | GJ RUTTGEN MADDOX | 2 | W2 | SE | NE | 12 | 33 | 17 | E | GW |
| 3 | LABETTE | G J RUTTGEN | 2B | | SE | NE | 12 | 33 | 17 | E | GW |

Priority 1 Level C Wells Requiring Action

| DIST | COUNTY | LEASE NAME | WELL NO | Q-3 | Q-2 | Q-1 | SEC | TWP | RNG | DIR | TYPE |
|------|---------|-----------------------------|---------|-----|-----|-----|-----|-----|-----|-----|------|
| 3 | LABETTE | MULLER R | 1 | | | NE | 23 | 33 | 17 | E | GW |
| 3 | LABETTE | MULLER R | 3 | | | NE | 23 | 33 | 17 | E | GW |
| 3 | LABETTE | MULLER R | 4 | | | NE | 23 | 33 | 17 | E | GW |
| 3 | LABETTE | MULLER R | 5 | | | NE | 23 | 33 | 17 | E | GW |
| 3 | LABETTE | MULLER R | 6 | | | NE | 23 | 33 | 17 | E | GW |
| 3 | LABETTE | MULLER R | 7 | | | NE | 23 | 33 | 17 | E | GW |
| 3 | LABETTE | STARTS | 1 | | | SW | 24 | 33 | 17 | E | GW |
| 3 | LABETTE | VAN ORSDALL (not COTTON L) | (COT01) | SE | SW | NW | 25 | 33 | 17 | E | SW |
| 3 | LABETTE | VAN ORSDALL (not COTTEN L) | (COT02) | SW | SW | NW | 25 | 33 | 17 | E | SW |
| 3 | LABETTE | VAN ORSDALL (not COTTEN L) | (COT04) | SE | SW | NW | 25 | 33 | 17 | E | SW |
| 3 | LABETTE | VAN ORSDALL (not COTTEN L) | (COT05) | SW | SE | NW | 25 | 33 | 17 | E | SW |
| 3 | LABETTE | VAN ORSDALL (not COTTEN L) | (COT1A) | SW | SE | NE | 25 | 33 | 17 | E | SW |
| 3 | LABETTE | VAN ORSDALL (not COTTEN L) | (COT2A) | NE | SE | NE | 25 | 33 | 17 | E | SW |
| 3 | LABETTE | SANBORN J | 1 | | | SE | 25 | 33 | 17 | E | SW |
| 3 | LABETTE | BOWLES (PROB BOLES) | 4-B | NW | SE | SW | 25 | 33 | 17 | E | GW |
| 3 | LABETTE | EVITTS (not SUMMERS) | 4-A | NE | NE | NE | 35 | 33 | 17 | E | GW |
| 3 | LABETTE | MULLER (WAS MCNEAL) | 1 | | | NE | 36 | 33 | 17 | E | SW |
| 3 | LABETTE | MCNEAL | 10 | NW | NW | NE | 36 | 33 | 17 | E | GW |
| 3 | LABETTE | MCNEAL | 11 | NE | NW | NE | 36 | 33 | 17 | E | GW |
| 3 | LABETTE | PALMER | 1-A | SW | SE | SE | 36 | 33 | 17 | E | GW |
| 3 | LABETTE | MULLER (WAS MCNEAL) | 2 | | | NE | 36 | 33 | 17 | E | SW |
| 3 | LABETTE | PALMER | 2-A | NW | SE | SE | 36 | 33 | 17 | E | GW |
| 3 | LABETTE | MCNEAL | 3 | NE | SE | NE | 36 | 33 | 17 | E | GW |
| 3 | LABETTE | MULLER (WAS MCNEAL) | 3 | | | NE | 36 | 33 | 17 | E | SW |
| 3 | LABETTE | PALMER | 3-A | SW | NE | SE | 36 | 33 | 17 | E | GW |
| 3 | LABETTE | MCNEAL | 4 | SE | SE | NE | 36 | 33 | 17 | E | GW |
| 3 | LABETTE | PALMER | 4-A | NW | NE | SE | 36 | 33 | 17 | E | GW |
| 3 | LABETTE | MCNEAL | 5 | SW | SE | NE | 36 | 33 | 17 | E | GW |
| 3 | LABETTE | MCNEAL | 6 | SW | SE | NE | 36 | 33 | 17 | E | GW |
| 3 | LABETTE | MCNEAL | 7 | NE | NE | NE | 36 | 33 | 17 | E | GW |
| 3 | LABETTE | MCNEAL | 8 | SW | NE | NE | 36 | 33 | 17 | E | GW |
| 3 | LABETTE | MCNEAL | 9 | NW | NE | NE | 36 | 33 | 17 | E | GW |
| 3 | LABETTE | KESSLER (not WILLIAMS) | 1-2-3-4 | | | NE | 5 | 33 | 18 | E | GW |
| 3 | LABETTE | G J RUTTGEN | 10 | SE | NE | SE | 12 | 33 | 18 | E | GW |
| 3 | LABETTE | G J RUTTGEN | 2 | NE | SE | SE | 12 | 33 | 18 | E | GW |
| 3 | LABETTE | G J RUTTGEN | 3 | NE | SE | SE | 12 | 33 | 18 | E | GW |
| 3 | LABETTE | G J RUTTGEN | 4 | SE | NE | SE | 12 | 33 | 18 | E | GW |
| 3 | LABETTE | G J RUTTGEN | 5 | SE | NE | SE | 12 | 33 | 18 | E | GW |
| 3 | LABETTE | G J RUTTGEN | 6 | NE | NE | SE | 12 | 33 | 18 | E | GW |
| 3 | LABETTE | G J RUTTGEN | 8 | NE | SE | SE | 12 | 33 | 18 | E | GW |
| 3 | LABETTE | G J RUTTGEN | 9 | NE | SE | SE | 12 | 33 | 18 | E | GW |
| 3 | LABETTE | KERSCHEN (NADINE?) | 1 | | SW | SE | 21 | 33 | 18 | E | SW |
| 3 | LABETTE | ROBISON (not JOHNSON) | 1 | | | NE | 24 | 33 | 18 | E | GW |
| 3 | LABETTE | RALPH E AND JAMES O BUSSMAN | 2 | N2 | SE | SE | 29 | 33 | 18 | E | GW |
| 3 | LABETTE | CARLSON | 1 | SW | SW | SW | 31 | 33 | 18 | E | GW |
| 3 | LABETTE | CARLSON | 1 | SE | SE | SE | 31 | 33 | 18 | E | GW |
| 3 | LABETTE | CARLSON A | 1 | NE | NW | SW | 31 | 33 | 18 | E | GW |
| 3 | LABETTE | CARLSON | 10 | SE | SW | SW | 31 | 33 | 18 | E | GW |
| 3 | LABETTE | CARLSON | 10 A | S2 | S2 | SW | 31 | 33 | 18 | E | GW |
| 3 | LABETTE | CARLSON A | 12 | NE | NW | SW | 31 | 33 | 18 | E | GW |
| 3 | LABETTE | CARLSON | 3 | NW | SW | SW | 31 | 33 | 18 | E | GW |
| 3 | LABETTE | CARLSON | 4 | SW | NW | SW | 31 | 33 | 18 | E | GW |
| 3 | LABETTE | CARLSON | 4A | E2 | SE | SW | 31 | 33 | 18 | E | GW |
| 3 | LABETTE | CARLSON | 5 | NW | SW | SW | 31 | 33 | 18 | E | GW |
| 3 | LABETTE | CARLSON | 5 | NW | NW | SW | 31 | 33 | 18 | E | GW |
| 3 | LABETTE | CARLSON | 6 | SE | SW | NW | 31 | 33 | 18 | E | GW |
| 3 | LABETTE | CARLSON | 7 | NE | SW | SW | 31 | 33 | 18 | E | GW |

Priority 1 Level C Wells Requiring Action

| DIST | COUNTY | LEASE NAME | WELL NO | Q-3 | Q-2 | Q-1 | SEC | TWP | RNG | DIR | TYPE |
|------|---------|---|---------|-----|-----|-----|-----|-----|-----|-----|------|
| 3 | LABETTE | CARLSON A | 7 | NW | NW | SW | 31 | 33 | 18 | E | GW |
| 3 | LABETTE | CARLSON | 8 | SE | SW | SW | 31 | 33 | 18 | E | GW |
| 3 | LABETTE | CARLSON | 9 | NE | NE | SW | 31 | 33 | 18 | E | GW |
| 3 | LABETTE | CARLSON A | 9 | NW | SW | SW | 31 | 33 | 18 | E | GW |
| 3 | LABETTE | CONNELL | 1 | | | NW | 36 | 33 | 18 | E | GW |
| 3 | LABETTE | Greer | GREE01 | NW | SW | SW | 4 | 33 | 19 | E | SW |
| 3 | LABETTE | CARNAHAN (not MOHLER) | NE | | | NE | 4 | 33 | 19 | E | PS |
| 3 | LABETTE | CARNAHAN (not MOHLER) | NE | | | NE | 4 | 33 | 19 | E | PS |
| 3 | LABETTE | CARNAHAN (not MOHLER) | SE | | | SE | 4 | 33 | 19 | E | PS |
| 3 | LABETTE | CARNAHAN (not MOHLER) | SW | | | SW | 4 | 33 | 19 | E | PS |
| 3 | LABETTE | KNEWTSON (not MADDOX) | 1 | SE | SW | SE | 5 | 33 | 19 | E | GW |
| 3 | LABETTE | KNEWTSON (not MADDOX) | 1 | | | NW | 5 | 33 | 19 | E | GW |
| 3 | LABETTE | MEEKS | 1 | | | SW | 5 | 33 | 19 | E | GW |
| 3 | LABETTE | MORGAN | 1 | | NE | NW | 5 | 33 | 19 | E | GW |
| 3 | LABETTE | KNEWTSON (not MADDOX) | 2 | SE | SE | NE | 5 | 33 | 19 | E | GW |
| 3 | LABETTE | KNEWTSON (not MADDOX) | 3 | | | NE | 5 | 33 | 19 | E | GW |
| 3 | LABETTE | WIMMER | 1 | | | SW | 6 | 33 | 19 | E | GW |
| 3 | LABETTE | WIMMER | 2 | | | SW | 6 | 33 | 19 | E | GW |
| 3 | LABETTE | K HARMON | 9-24B | NW | SE | SW | 9 | 33 | 19 | E | GW |
| 3 | LABETTE | MYERS | 17-43A | SE | NE | SE | 17 | 33 | 19 | E | GW |
| 3 | LABETTE | MORRIS (not MORE) | 1 | NW | NW | SW | 20 | 33 | 19 | E | GW |
| 3 | LABETTE | KESSLER (not RINCK) | A | | | SE | 21 | 33 | 19 | E | GW |
| 3 | LABETTE | KESSLER (not RINCK) | B | | | SE | 21 | 33 | 19 | E | GW |
| 3 | LABETTE | HEIMSAR? | 1 | | | SE | 5 | 33 | 20 | E | GW |
| 3 | LABETTE | L & L (NOT WYCKOFF B) | 1 | | | SE | 16 | 33 | 20 | E | SW |
| 3 | LABETTE | L & L (NOT WYCKOFF B) | 2 | | | SE | 16 | 33 | 20 | E | SW |
| 3 | LABETTE | MINOR | 1 | S2 | NE | NE | 5 | 33 | 21 | E | GW |
| 3 | LABETTE | KORINEK | 1 | SW | SW | NE | 5 | 33 | 21 | E | GW |
| 3 | LABETTE | GREEN | 1 | SW | SE | SE | 5 | 33 | 21 | E | GW |
| 3 | LABETTE | MINOR | 2 | SW | NE | NE | 5 | 33 | 21 | E | GW |
| 3 | LABETTE | E. HENRY (SYKES) | 2 | W2 | NE | SE | 5 | 33 | 21 | E | GW |
| 3 | LABETTE | E. HENRY (SYKES) | 4 | | W2 | NW | 5 | 33 | 21 | E | GW |
| 3 | LABETTE | FISHER | 1 | SE | SW | SE | 8 | 33 | 21 | E | GW |
| 3 | LABETTE | WESTFALL | 1 | SE | NW | NE | 33 | 33 | 21 | E | GW |
| 3 | LABETTE | DENNIS A | 1 | NW | NE | SE | 1 | 34 | 17 | E | GW |
| 3 | LABETTE | HENRY (WAS MCBRIDE) | 1 | | | NE | 1 | 34 | 17 | E | GW |
| 3 | LABETTE | HENRY (WAS MCBRIDE) | 2 | | | NE | 1 | 34 | 17 | E | GW |
| 3 | LABETTE | DENNIS | 2 A | SW | NE | SE | 1 | 34 | 17 | E | GW |
| 3 | LABETTE | HENRY (WAS MCBRIDE) | 3 | | | NE | 1 | 34 | 17 | E | GW |
| 3 | LABETTE | DENNIS | 3 A | NW | SE | SE | 1 | 34 | 17 | E | GW |
| 3 | LABETTE | DENNIS | 4 A | SW | SE | SE | 1 | 34 | 17 | E | GW |
| 3 | LABETTE | DENNIS | 5 A | SW | SW | SE | 1 | 34 | 17 | E | GW |
| 3 | LABETTE | DENNIS | 6 A | NW | SW | SE | 1 | 34 | 17 | E | GW |
| 3 | LABETTE | DENNIS | 7 A | SW | NW | SE | 1 | 34 | 17 | E | GW |
| 3 | LABETTE | ROHLING (NOT STEMMER) | 1-2 | | SW | NW | 2 | 34 | 17 | E | GW |
| 3 | LABETTE | ROHLING (NOT STEMMER) | 2-2 | | SE | NW | 2 | 34 | 17 | E | GW |
| 3 | LABETTE | ROHLING | 3-2 | SW | SW | SW | 2 | 34 | 17 | E | GW |
| 3 | LABETTE | ROHLING | 4 | SE | SE | SW | 2 | 34 | 17 | E | GW |
| 3 | LABETTE | HERZBERG | 11-1 | SE | SE | NW | 11 | 34 | 17 | E | GW |
| 3 | LABETTE | HERZBERG | 11-2 | SE | SE | NE | 11 | 34 | 17 | E | GW |
| 3 | LABETTE | SLEEPY HOLLOW RANCH | 2-11 | NW | NW | NE | 11 | 34 | 17 | E | GW |
| 3 | LABETTE | REEDY | 12-1 | SE | SE | NE | 12 | 34 | 17 | E | GW |
| 3 | LABETTE | HERZBERG | 13-1 | SE | SE | NE | 13 | 34 | 17 | E | GW |
| 3 | LABETTE | ROBERTS | | | | SE | 25 | 34 | 17 | E | GW |
| 3 | LABETTE | MIDWEST MINERALS (FRAZEE) (not Plummer) | (MID01) | | | NE | 35 | 34 | 17 | E | GW |
| 3 | LABETTE | MIDWEST MINERALS (FRAZEE) (not Plummer) | (MID02) | | | NE | 35 | 34 | 17 | E | GW |
| 3 | LABETTE | MIDWEST MINERALS (FRAZEE) (not Plummer) | (MID03) | | | NE | 35 | 34 | 17 | E | GW |

Priority 1 Level C Wells Requiring Action

| DIST | COUNTY | LEASE NAME | WELL NO | Q-3 | Q-2 | Q-1 | SEC | TWP | RNG | DIR | TYPE |
|------|---------|-------------------------------|---------|-----|-----|-----|-----|-----|-----|-----|------|
| 3 | LABETTE | MIDWEST MINERALS | 04 | | | NE | 35 | 34 | 17 | E | GW |
| 3 | LABETTE | MIDWEST MINERALS | 06 | SW | SE | NE | 35 | 34 | 17 | E | GW |
| 3 | LABETTE | MIDWEST MINERALS | 07 | SE | SE | NW | 35 | 34 | 17 | E | GW |
| 3 | LABETTE | MIDWEST MINERALS | 08 | NE | SE | NW | 35 | 34 | 17 | E | GW |
| 3 | LABETTE | MIDWEST MINERALS | 09 | NW | SW | NE | 35 | 34 | 17 | E | GW |
| 3 | LABETTE | WHITE (not WISE) | 1 | | | SE | 35 | 34 | 17 | E | GW |
| 3 | LABETTE | MIDWEST MINERALS | 10 | SE | NE | NE | 35 | 34 | 17 | E | GW |
| 3 | LABETTE | MIDWEST MINERALS | 12 | | SE | NW | 35 | 34 | 17 | E | GW |
| 3 | LABETTE | MIDWEST MINERALS | 13 | SE | NE | NW | 35 | 34 | 17 | E | GW |
| 3 | LABETTE | MIDWEST MINERALS | 1M | SW | SW | NE | 35 | 34 | 17 | E | GW |
| 3 | LABETTE | MIDWEST MINERALS | 2M | SE | SW | NE | 35 | 34 | 17 | E | GW |
| 3 | LABETTE | MIDWEST MINERALS | WFA-1 | SW | SW | NE | 35 | 34 | 17 | E | GW |
| 3 | LABETTE | GRAYBILL/HOWARD (not WOLFORD) | 1 | | | SW | 2 | 34 | 18 | E | GW |
| 3 | LABETTE | GRAYBILL/HOWARD (not WOLFORD) | 2 | | | SW | 2 | 34 | 18 | E | GW |
| 3 | LABETTE | GRAYBILL/HOWARD (not WOLFORD) | 3 | | | SW | 2 | 34 | 18 | E | GW |
| 3 | LABETTE | SUMMERS | 08 | NW | NW | SW | 5 | 34 | 18 | E | GW |
| 3 | LABETTE | SUMMERS | 2 | | W2 | NW | 5 | 34 | 18 | E | GW |
| 3 | LABETTE | SUMMERS | 3 | | W2 | NW | 5 | 34 | 18 | E | GW |
| 3 | LABETTE | SUMMERS | 4 | | W2 | NW | 5 | 34 | 18 | E | GW |
| 3 | LABETTE | SUMMERS | 5 | | W2 | NW | 5 | 34 | 18 | E | GW |
| 3 | LABETTE | SUMMERS A | 01 | SW | SE | | 6 | 34 | 18 | E | GW |
| 3 | LABETTE | SUMMERS | 06 | N2 | SE | NE | 6 | 34 | 18 | E | GW |
| 3 | LABETTE | SUMMERS | 09 | NE | SW | NE | 6 | 34 | 18 | E | GW |
| 3 | LABETTE | REEDY A | 1 | NW | NW | NW | 6 | 34 | 18 | E | GW |
| 3 | LABETTE | SUMMERS | 13 | SW | NW | SE | 6 | 34 | 18 | E | GW |
| 3 | LABETTE | SUMMERS | 14 | NE | SW | SE | 6 | 34 | 18 | E | GW |
| 3 | LABETTE | SUMMERS | 15 | SW | SW | SE | 6 | 34 | 18 | E | GW |
| 3 | LABETTE | SUMMERS | 16 | SW | NE | SE | 6 | 34 | 18 | E | GW |
| 3 | LABETTE | REEDY | 2 | SE | NW | NW | 6 | 34 | 18 | E | GW |
| 3 | LABETTE | REEDY A | 2 | SW | NW | NW | 6 | 34 | 18 | E | GW |
| 3 | LABETTE | STEGMEIR | 3 | NE | SW | SW | 6 | 34 | 18 | E | GW |
| 3 | LABETTE | REEDY A | 3 | NE | NW | NW | 6 | 34 | 18 | E | GW |
| 3 | LABETTE | STEGMEIR | 4 | SE | SW | SW | 6 | 34 | 18 | E | GW |
| 3 | LABETTE | REEDY A | 5 | NW | SW | NW | 6 | 34 | 18 | E | GW |
| 3 | LABETTE | REEDY | 7-1 | NE | NE | NW | 7 | 34 | 18 | E | GW |
| 3 | LABETTE | STRAUB (not WOLFORD) | 1-1942 | SW | NW | SW | 11 | 34 | 18 | E | GW |
| 3 | LABETTE | LIVINGSTON (not WOLFORD) | 1-OW | SE | NE | NW | 11 | 34 | 18 | E | GW |
| 3 | LABETTE | GAIER | 2 | | NE | NE | 19 | 34 | 18 | E | GW |
| 3 | LABETTE | MARVEL (NOT JOHNSON) | 2 | | | NW | 31 | 34 | 18 | E | GW |
| 3 | LABETTE | MARTIN (LUSE?) | 1 | | SE | SW | 32 | 34 | 18 | E | GW |
| 3 | LABETTE | ORNELES / CARNEY (NOT CARY) | 1 | NE | NE | NE | 34 | 34 | 18 | E | GW |
| 3 | LABETTE | BROOKS | 1 | NW | NW | NE | 23 | 34 | 19 | E | GW |
| 3 | LABETTE | HEIBERT | 3 | W2 | NW | NW | 24 | 34 | 19 | E | GW |
| 3 | LABETTE | GARY KINSER | 1 | NW | NW | NW | 26 | 34 | 19 | E | GW |
| 3 | LABETTE | GARY KINSER | 2 | NW | NW | NW | 26 | 34 | 19 | E | GW |
| 3 | LABETTE | HART | 01 | | | SE | 9 | 34 | 20 | E | GW |
| 3 | LABETTE | RUTTGEN/RALSTON | 01 | | | NE | 9 | 34 | 20 | E | GW |
| 3 | LABETTE | HART | 02 | | | SE | 9 | 34 | 20 | E | GW |
| 3 | LABETTE | RUTTGEN/RALSTON | 02 | | | NE | 9 | 34 | 20 | E | GW |
| 3 | LABETTE | HART | 03 | | | SE | 9 | 34 | 20 | E | GW |
| 3 | LABETTE | RUTTGEN/RALSTON | 03 | | | NE | 9 | 34 | 20 | E | GW |
| 3 | LABETTE | HART | 04 | | | SE | 9 | 34 | 20 | E | GW |
| 3 | LABETTE | RUTTGEN/RALSTON | 04 | | | NE | 9 | 34 | 20 | E | GW |
| 3 | LABETTE | HART | 05 | | | SE | 9 | 34 | 20 | E | GW |
| 3 | LABETTE | RUTTGEN/RALSTON | 05 | | | NE | 9 | 34 | 20 | E | GW |
| 3 | LABETTE | HART | 06 | | | SE | 9 | 34 | 20 | E | GW |
| 3 | LABETTE | RUTTGEN/RALSTON | 06 | | | NE | 9 | 34 | 20 | E | GW |

Priority 1 Level C Wells Requiring Action

| DIST | COUNTY | LEASE NAME | WELL NO | Q-3 | Q-2 | Q-1 | SEC | TWP | RNG | DIR | TYPE |
|------|---------|-----------------------|---------|-----|-----|-----|-----|-----|-----|-----|------|
| 3 | LABETTE | RUTTGEN/RALSTON | 07 | | | NE | 9 | 34 | 20 | E | GW |
| 3 | LABETTE | RUTTGEN/RALSTON | 08 | | | NE | 9 | 34 | 20 | E | GW |
| 3 | LABETTE | RUTTGEN/RALSTON | 09 | | | NE | 9 | 34 | 20 | E | GW |
| 3 | LABETTE | RALSTON | 1 | NE | NE | NE | 9 | 34 | 20 | E | GW |
| 3 | LABETTE | RALSTON | 2 | NW | NE | NE | 9 | 34 | 20 | E | GW |
| 3 | LABETTE | RALSTON | 3 | SE | NE | NE | 9 | 34 | 20 | E | GW |
| 3 | LABETTE | MEISSNER | 1 | SE | NW | SW | 10 | 34 | 20 | E | GW |
| 3 | LABETTE | HUCKE | 1 | NW | SW | SE | 10 | 34 | 20 | E | GW |
| 3 | LABETTE | RUSSELL | 1 | | | NW | 10 | 34 | 20 | E | GW |
| 3 | LABETTE | RUSSELL | 1-A | W2 | SW | NW | 10 | 34 | 20 | E | GW |
| 3 | LABETTE | MEISSNER | 2 | N2 | NW | SW | 10 | 34 | 20 | E | GW |
| 3 | LABETTE | RUSSELL | 2 | | | NW | 10 | 34 | 20 | E | GW |
| 3 | LABETTE | RUSSELL | 2-A | E2 | SW | NW | 10 | 34 | 20 | E | GW |
| 3 | LABETTE | MEISSNER | 3 | | NW | SW | 10 | 34 | 20 | E | GW |
| 3 | LABETTE | RUSSELL | 3 | | | NW | 10 | 34 | 20 | E | GW |
| 3 | LABETTE | RUSSELL | 3-A | E2 | SW | NW | 10 | 34 | 20 | E | GW |
| 3 | LABETTE | RUSSELL | 3-B | NE | SW | NW | 10 | 34 | 20 | E | GW |
| 3 | LABETTE | MEISSNER | 4 | E2 | NW | SW | 10 | 34 | 20 | E | GW |
| 3 | LABETTE | HUCKE | 4 | NE | SW | SE | 10 | 34 | 20 | E | GW |
| 3 | LABETTE | RUSSELL | 4-B | N2 | SW | NW | 10 | 34 | 20 | E | GW |
| 3 | LABETTE | MEISSNER | 5 | | N2 | SW | 10 | 34 | 20 | E | GW |
| 3 | LABETTE | MEISSNER | 6 | NW | NE | SW | 10 | 34 | 20 | E | GW |
| 3 | LABETTE | RUSSELL | A-4 | | | NW | 10 | 34 | 20 | E | GW |
| 3 | LABETTE | RUSSELL | B-1 | | | NW | 10 | 34 | 20 | E | GW |
| 3 | LABETTE | RUSSELL | B-2 | | | NW | 10 | 34 | 20 | E | GW |
| 3 | LABETTE | RUSSELL | SWD | | | NW | 10 | 34 | 20 | E | GW |
| 3 | LABETTE | TULLIS | 01 | | | NE | 16 | 34 | 20 | E | GW |
| 3 | LABETTE | TULLIS | 03 | | | NE | 16 | 34 | 20 | E | GW |
| 3 | LABETTE | TULLIS | 05 | | | NE | 16 | 34 | 20 | E | GW |
| 3 | LABETTE | TULLIS | 06 | | | NE | 16 | 34 | 20 | E | GW |
| 3 | LABETTE | TULLIS | 07 | | | NE | 16 | 34 | 20 | E | GW |
| 3 | LABETTE | TULLIS | 08 | | | NE | 16 | 34 | 20 | E | GW |
| 3 | LABETTE | TULLIS | 10 | W2 | SE | NE | 16 | 34 | 20 | E | GW |
| 3 | LABETTE | TULLIS | 11 | | | NE | 16 | 34 | 20 | E | GW |
| 3 | LABETTE | TULLIS | 12 | | | NE | 16 | 34 | 20 | E | GW |
| 3 | LABETTE | TULLIS (NANCY) | 1-N | | | NE | 16 | 34 | 20 | E | GW |
| 3 | LABETTE | TULLIS | 9 | SW | SE | NE | 16 | 34 | 20 | E | GW |
| 3 | LABETTE | SPARKS (not FOSTER K) | 2 | | | NE | 17 | 34 | 20 | E | SW |
| 3 | LABETTE | SPARKS (not FOSTER K) | 3 | | | NE | 17 | 34 | 20 | E | SW |
| 3 | LABETTE | BAIRD? (prob HAHN) | 1 | | | SE | 32 | 34 | 20 | E | GW |
| 3 | LABETTE | BAIRD? (prob HAHN) | 2 | | | SE | 32 | 34 | 20 | E | GW |
| 3 | LABETTE | BAIRD? (prob HAHN) | 3 | | | SE | 32 | 34 | 20 | E | GW |
| 3 | LABETTE | FRAZIER (not BOGLE) | 1 | | | SE | 34 | 34 | 20 | E | GW |
| 3 | LABETTE | NOBLE | 1 | | | NW | 34 | 34 | 20 | E | GW |
| 3 | LABETTE | FRAZIER (not BOGLE) | 2 | | | SE | 34 | 34 | 20 | E | GW |
| 3 | LABETTE | NOBLE | 2 | | | NW | 34 | 34 | 20 | E | GW |
| 3 | LABETTE | PLUMMER (not WULF) | 1 | | W2 | SW | 35 | 34 | 20 | E | GW |
| 3 | LABETTE | PLUMMER (not WULF) | 2 | | W2 | SW | 35 | 34 | 20 | E | GW |
| 3 | LABETTE | MARIE WACKERLE | ?? | SE | SE | SW | 36 | 34 | 20 | E | GW |
| 3 | LABETTE | MARIE WACKERLE | 01 | | E2 | SW | 36 | 34 | 20 | E | GW |
| 3 | LABETTE | MARIE WACKERLE | 01-SWD | NE | SE | SW | 36 | 34 | 20 | E | GW |
| 3 | LABETTE | MARIE WACKERLE | 02 | | E2 | SW | 36 | 34 | 20 | E | GW |
| 3 | LABETTE | MARIE WACKERLE | 04 | | E2 | SW | 36 | 34 | 20 | E | GW |
| 3 | LABETTE | MARIE WACKERLE | 06 | SW | SE | SW | 36 | 34 | 20 | E | GW |
| 3 | LABETTE | MARIE WACKERLE | 07 | SW | SE | SW | 36 | 34 | 20 | E | GW |
| 3 | LABETTE | MARIE WACKERLE | 08 | SE | SE | SW | 36 | 34 | 20 | E | GW |
| 3 | LABETTE | MARIE WACKERLE | 09 | SW | SE | SW | 36 | 34 | 20 | E | GW |

Priority 1 Level C Wells Requiring Action

| DIST | COUNTY | LEASE NAME | WELL NO | Q-3 | Q-2 | Q-1 | SEC | TWP | RNG | DIR | TYPE |
|------|---------|---------------------------|-----------|-----|-----|-----|-----|-----|-----|-----|------|
| 3 | LABETTE | MARIE WACKERLE | 10 | NE | SE | SW | 36 | 34 | 20 | E | GW |
| 3 | LABETTE | MARIE WACKERLE | 11 | SE | SE | SW | 36 | 34 | 20 | E | GW |
| 3 | LABETTE | MARIE WACKERLE | 12 | | | SW | 36 | 34 | 20 | E | GW |
| 3 | LABETTE | MARIE WACKERLE | 13 | | | SW | 36 | 34 | 20 | E | GW |
| 3 | LABETTE | MARIE WACKERLE | 14 | | | SW | 36 | 34 | 20 | E | GW |
| 3 | LABETTE | MARIE WACKERLE | 15 | | | SW | 36 | 34 | 20 | E | GW |
| 3 | LABETTE | MARIE WACKERLE | 16 | | | SW | 36 | 34 | 20 | E | GW |
| 3 | LABETTE | MARIE WACKERLE | 17 | | | SW | 36 | 34 | 20 | E | GW |
| 3 | LABETTE | MARIE WACKERLE | 18 | | | SW | 36 | 34 | 20 | E | GW |
| 3 | LABETTE | MARIE WACKERLE | 19 | | | SW | 36 | 34 | 20 | E | GW |
| 3 | LABETTE | MARIE WACKERLE | 20 | | | SW | 36 | 34 | 20 | E | GW |
| 3 | LABETTE | CLARK (not SANDS) | 1 | | NW | NW | 2 | 35 | 17 | E | GW |
| 3 | LABETTE | CLARK (not SANDS) | 2 | | SW | NW | 2 | 35 | 17 | E | GW |
| 3 | LABETTE | CLARK (not SANDS) | 3 | NW | NE | NW | 2 | 35 | 17 | E | GW |
| 3 | LABETTE | CLARK (not SANDS) | 4-M | NW | SW | NW | 2 | 35 | 17 | E | GW |
| 3 | LABETTE | CLARK (not SANDS) | 5 | NW | SW | NW | 2 | 35 | 17 | E | GW |
| 3 | LABETTE | CLARK (not SANDS) | 6 | SE | NW | NW | 2 | 35 | 17 | E | GW |
| 3 | LABETTE | CLARK (not SANDS) | 7 | | NW | NW | 2 | 35 | 17 | E | GW |
| 3 | LABETTE | SMITH | 1 | | | SW | 11 | 35 | 17 | E | GW |
| 3 | LABETTE | SMITH | 2 | | | SW | 11 | 35 | 17 | E | GW |
| 3 | LABETTE | SMITH | 3 | | | SW | 11 | 35 | 17 | E | GW |
| 3 | LABETTE | SMITH | 4 | | | SW | 11 | 35 | 17 | E | GW |
| 3 | LABETTE | SMITH | 5 | | | SW | 11 | 35 | 17 | E | GW |
| 3 | LABETTE | BENNING | 02 | | | SE | 14 | 35 | 17 | E | GW |
| 3 | LABETTE | BENNING | 03 | | | SE | 14 | 35 | 17 | E | GW |
| 3 | LABETTE | BENNING | 04 | | | SW | 14 | 35 | 17 | E | GW |
| 3 | LABETTE | BENNING | 05 | | | SW | 14 | 35 | 17 | E | GW |
| 3 | LABETTE | BENNING | 06 | | | SW | 14 | 35 | 17 | E | GW |
| 3 | LABETTE | BENNING | 07 | | | SE | 14 | 35 | 17 | E | GW |
| 3 | LABETTE | BENNING | 08 | | | SE | 14 | 35 | 17 | E | GW |
| 3 | LABETTE | BENNING | 09 | | | SE | 14 | 35 | 17 | E | GW |
| 3 | LABETTE | BENNING | 10 | | | SE | 14 | 35 | 17 | E | GW |
| 3 | LABETTE | BENNING | 11 | | | SE | 14 | 35 | 17 | E | GW |
| 3 | LABETTE | BENNING | 12 | | | SE | 14 | 35 | 17 | E | GW |
| 3 | LABETTE | BENNING | 13 | | | SE | 14 | 35 | 17 | E | GW |
| 3 | LABETTE | ELLA P BENNING | 1H | S2 | SE | SE | 14 | 35 | 17 | E | GW |
| 3 | LABETTE | ELLA P BENNING | 2 | | | SE | 14 | 35 | 17 | E | GW |
| 3 | LABETTE | CHRISTMORE | 1 | | | SE | 2 | 35 | 18 | E | GW |
| 3 | LABETTE | JOHNSON (not WOLFE) | 4-11 & 12 | | E2 | NW | 3 | 35 | 18 | E | GW |
| 3 | LABETTE | MAXSON D (not MOORE?) | 4-9 | NW | SW | SW | 3 | 35 | 18 | E | GW |
| 3 | LABETTE | VANDERHOFER | 1 | | | NW | 5 | 35 | 18 | E | GW |
| 3 | LABETTE | C/M RANCH | 3 | SW | NE | SE | 9 | 35 | 18 | E | GW |
| 3 | LABETTE | C/M RANCH | 4 | SE | SE | NW | 9 | 35 | 18 | E | GW |
| 3 | LABETTE | C/M RANCH | 5 | C | NE | NE | 9 | 35 | 18 | E | GW |
| 3 | LABETTE | CRANOR R E (not LOWRY?) | 4-1 | SW | SW | SW | 10 | 35 | 18 | E | GW |
| 3 | LABETTE | CRANOR R E (not KASTLER?) | 4-2 | | SW | SE | 10 | 35 | 18 | E | GW |
| 3 | LABETTE | CRANOR R E | 4-4 | SW | NW | SW | 10 | 35 | 18 | E | SW |
| 3 | LABETTE | CRANOR R E (not LOWRY?) | 4-5 | | SE | NW | 10 | 35 | 18 | E | GW |
| 3 | LABETTE | CRANOR R E (not LOWRY?) | 4-6 | NE | NW | NE | 10 | 35 | 18 | E | GW |
| 3 | LABETTE | C/M RANCH | 7 | | | | 16 | 35 | 18 | E | GW |
| 3 | LABETTE | BARNDOLLAR (not STEELE) | | | | N2 | 18 | 35 | 18 | E | GW |
| 3 | LABETTE | PRITCHARD | 1 | | | SW | 4 | 35 | 19 | E | GW |
| 3 | LABETTE | PRITCHARD 'B' | 1 | SW | NW | NW | 4 | 35 | 19 | E | GW |
| 3 | LABETTE | MORGAN W | 1 | NE | NE | NW | 5 | 35 | 19 | E | GW |
| 3 | LABETTE | HINE | 1 | | | NE | 5 | 35 | 19 | E | GW |
| 3 | LABETTE | HINE | 1 | NE | NE | SE | 5 | 35 | 19 | E | GW |
| 3 | LABETTE | HINE | 2 | | | SE | 5 | 35 | 19 | E | GW |

Priority 1 Level C Wells Requiring Action

| DIST | COUNTY | LEASE NAME | WELL NO | Q-3 | Q-2 | Q-1 | SEC | TWP | RNG | DIR | TYPE |
|------|---------|-------------------------|---------|-----|-----|-----|-----|-----|-----|-----|------|
| 3 | LABETTE | HINE | 3 | | | SE | 5 | 35 | 19 | E | GW |
| 3 | LABETTE | ELLIOTT | 1 | | | NW | 8 | 35 | 19 | E | GW |
| 3 | LABETTE | ELLIOTT | 2 | | | NW | 8 | 35 | 19 | E | GW |
| 3 | LABETTE | ELLIOTT | 3 | | | NW | 8 | 35 | 19 | E | GW |
| 3 | LABETTE | BANZET | 1 | NW | NE | NW | 9 | 35 | 19 | E | GW |
| 3 | LABETTE | KINSER (not WILMOTH) | 1 | | C | NE | 9 | 35 | 19 | E | GW |
| 3 | LABETTE | ALLOWAY | 2 | | | SW | 9 | 35 | 19 | E | SW |
| 3 | LABETTE | KINSER (not WILMOTH) | 2 | SW | SW | NE | 9 | 35 | 19 | E | GW |
| 3 | LABETTE | ALLOWAY | 3 | | | SW | 9 | 35 | 19 | E | GW |
| 3 | LABETTE | ALLOWAY | 4 | | | SW | 9 | 35 | 19 | E | GW |
| 3 | LABETTE | ALLOWAY (not WILMOTH) | 4 | W2 | SW | NE | 9 | 35 | 19 | E | GW |
| 3 | LABETTE | ALLOWAY | 5 | | | NW | 9 | 35 | 19 | E | GW |
| 3 | LABETTE | MOORE-10 | 1 | | NW | NW | 10 | 35 | 19 | E | GW |
| 3 | LABETTE | MOORE-10 | 2 | | NE | NW | 10 | 35 | 19 | E | GW |
| 3 | LABETTE | MOORE-10 | 3 | | SW | NW | 10 | 35 | 19 | E | GW |
| 3 | LABETTE | MOORE-10 | 4 | | SE | NW | 10 | 35 | 19 | E | GW |
| 3 | LABETTE | WASSON H | 1 | | | NW | 11 | 35 | 19 | E | SW |
| 3 | LABETTE | KESSLER | 1 | | | NE | 11 | 35 | 19 | E | GW |
| 3 | LABETTE | KIRKLAND | 1 | SE | SE | NE | 11 | 35 | 19 | E | GW |
| 3 | LABETTE | KESSLER | 2 | | | NE | 11 | 35 | 19 | E | GW |
| 3 | LABETTE | KESSLER | 3 | | | NE | 11 | 35 | 19 | E | GW |
| 3 | LABETTE | KESSLER | 4 | | | NE | 11 | 35 | 19 | E | GW |
| 3 | LABETTE | KESSLER | 5 | | | NE | 11 | 35 | 19 | E | GW |
| 3 | LABETTE | ROYSE | 1 | SW | SW | NE | 12 | 35 | 19 | E | GW |
| 3 | LABETTE | ROYSE | 2 | SW | SW | NE | 12 | 35 | 19 | E | GW |
| 3 | LABETTE | ROYSE | 3 | SW | SW | NE | 12 | 35 | 19 | E | GW |
| 3 | LABETTE | ROYSE | 4 | SW | SW | NE | 12 | 35 | 19 | E | GW |
| 3 | LABETTE | ROYSE | 5 | SW | SW | NE | 12 | 35 | 19 | E | GW |
| 3 | LABETTE | BANZET | 1 | | | NW | 13 | 35 | 19 | E | GW |
| 3 | LABETTE | BANZET | 2 | | | NW | 13 | 35 | 19 | E | GW |
| 3 | LABETTE | BANZET | 3 | | | NW | 13 | 35 | 19 | E | GW |
| 3 | LABETTE | LEWELLEN? | 1 | | NE | NE | 14 | 35 | 19 | E | GW |
| 3 | LABETTE | PARKS ESTATE | 1 | NW | NW | NW | 1 | 35 | 20 | E | GW |
| 3 | LABETTE | SCHREPPPEL | A | | | SE | 4 | 35 | 20 | E | GW |
| 3 | LABETTE | SCHREPPPEL | B | | | SE | 4 | 35 | 20 | E | GW |
| 3 | LABETTE | SCHREPPPEL | C | | | SE | 4 | 35 | 20 | E | GW |
| 3 | LABETTE | SCHREPPPEL | D | | | NE | 4 | 35 | 20 | E | GW |
| 3 | LABETTE | SCHREPPPEL (not TEMPLE) | E | | | NE | 4 | 35 | 20 | E | GW |
| 3 | LABETTE | SCHREPPPEL (not TEMPLE) | F | | | NE | 4 | 35 | 20 | E | GW |
| 3 | LABETTE | FOLEY | 1 | | | NW | 5 | 35 | 20 | E | GW |
| 3 | LABETTE | HAAGE | 1 | | | NE | 5 | 35 | 20 | E | GW |
| 3 | LABETTE | FOLEY | 2 | | | NW | 5 | 35 | 20 | E | GW |
| 3 | LABETTE | HAAGE | 2 | | | NE | 5 | 35 | 20 | E | GW |
| 3 | LABETTE | FOLEY | 3 | | | NW | 5 | 35 | 20 | E | GW |
| 3 | LABETTE | HAAGE | 3 | | | NE | 5 | 35 | 20 | E | GW |
| 3 | LABETTE | FOLEY | 4 | | | NW | 5 | 35 | 20 | E | GW |
| 3 | LABETTE | HAAGE | 4 | | | NE | 5 | 35 | 20 | E | GW |
| 3 | LABETTE | FOLEY | 5 | | | NW | 5 | 35 | 20 | E | GW |
| 3 | LABETTE | HAAGE | 5 | | | NE | 5 | 35 | 20 | E | GW |
| 3 | LABETTE | FOLEY | 6 | | | NW | 5 | 35 | 20 | E | GW |
| 3 | LABETTE | HAAGE | 6 | | | NE | 5 | 35 | 20 | E | GW |
| 3 | LABETTE | FOLEY | 7 | | | NW | 5 | 35 | 20 | E | GW |
| 3 | LABETTE | FOLEY | 8 | | | NW | 5 | 35 | 20 | E | GW |
| 3 | LABETTE | FOLEY | 9 | | | NW | 5 | 35 | 20 | E | GW |
| 3 | LABETTE | BAUNHOFER 07 | 1 | | | SE | 7 | 35 | 20 | E | GW |
| 3 | LABETTE | BAUNHOFER 07 | 2 | | | SE | 7 | 35 | 20 | E | GW |
| 3 | LABETTE | STEWART | 1 | | | SW | 8 | 35 | 20 | E | GW |

Priority 1 Level C Wells Requiring Action

| DIST | COUNTY | LEASE NAME | WELL NO | Q-3 | Q-2 | Q-1 | SEC | TWP | RNG | DIR | TYPE |
|------|---------|------------------------|---------|-----|-----|-----|-----|-----|-----|-----|------|
| 3 | LABETTE | UCL INS CO. (not WADE) | 1 | | C | NW | 8 | 35 | 20 | E | GW |
| 3 | LABETTE | STEWART | 2 | | | SW | 8 | 35 | 20 | E | GW |
| 3 | LABETTE | STEWART | 3 | | | SW | 8 | 35 | 20 | E | GW |
| 3 | LABETTE | TOMEY | 1-A | NW | SW | NW | 11 | 35 | 20 | E | GW |
| 3 | LABETTE | BINDERIM | BE-1 | | SW | SE | 11 | 35 | 20 | E | GW |
| 3 | LABETTE | BINDERIM | BW-1 | | C | SW | 11 | 35 | 20 | E | GW |
| 3 | LABETTE | JOHN WULF | 1-J | SE | SW | SW | 12 | 35 | 20 | E | GW |
| 3 | LABETTE | JOHN WULF | 2-J | NE | NE | SW | 12 | 35 | 20 | E | GW |
| 3 | LABETTE | ZIEGLER | 2 | NE | NW | NE | 13 | 35 | 20 | E | GW |
| 3 | LABETTE | BARR | B10 | NE | SW | NE | 10 | 35 | 21 | E | GW |
| 3 | LABETTE | BARR | B11 | NE | SW | NE | 10 | 35 | 21 | E | GW |
| 3 | LABETTE | BARR | B12 | NE | SW | NE | 10 | 35 | 21 | E | GW |
| 3 | LABETTE | BARR | B13 | NE | SW | NE | 10 | 35 | 21 | E | GW |
| 3 | LABETTE | BARR | B14 | NE | SW | NE | 10 | 35 | 21 | E | GW |
| 3 | LABETTE | BARR | B15 | NW | SW | NE | 10 | 35 | 21 | E | GW |
| 3 | LABETTE | BARR | B16 | NW | SW | NE | 10 | 35 | 21 | E | GW |
| 3 | LABETTE | BARR | B17 | NE | SW | NE | 10 | 35 | 21 | E | GW |
| 3 | LABETTE | BARR | B18 | NE | SW | NE | 10 | 35 | 21 | E | GW |
| 3 | LABETTE | BARR | B19 | NE | SW | NE | 10 | 35 | 21 | E | GW |
| 3 | LABETTE | BARR | B20 | NW | SW | NE | 10 | 35 | 21 | E | GW |
| 3 | LABETTE | BARR | B21 | NE | SW | NE | 10 | 35 | 21 | E | GW |
| 3 | LABETTE | BARR | B22 | NE | SW | NE | 10 | 35 | 21 | E | GW |
| 3 | LABETTE | BARR | B23 | NE | SW | NE | 10 | 35 | 21 | E | GW |
| 3 | LABETTE | BARR | B24 | NW | SW | NE | 10 | 35 | 21 | E | GW |
| 3 | LABETTE | BARR | B25 | NE | SW | NE | 10 | 35 | 21 | E | GW |
| 3 | LABETTE | BARR | B26 | NE | SW | NE | 10 | 35 | 21 | E | GW |
| 3 | LABETTE | BARR | B27 | NE | SW | NE | 10 | 35 | 21 | E | GW |
| 3 | LABETTE | BARR | B28 | SW | NW | NE | 10 | 35 | 21 | E | GW |
| 3 | LABETTE | BARR | B29 | SE | NW | NE | 10 | 35 | 21 | E | GW |
| 3 | LABETTE | BARR | B30 | SE | NW | NE | 10 | 35 | 21 | E | GW |
| 3 | LABETTE | BARR | B31 | SE | NW | NE | 10 | 35 | 21 | E | GW |
| 3 | LABETTE | BARR | B32 | SW | NW | NE | 10 | 35 | 21 | E | GW |
| 3 | LABETTE | BARR | B33 | SE | NW | NE | 10 | 35 | 21 | E | GW |
| 3 | LABETTE | BARR | B34 | SE | NW | NE | 10 | 35 | 21 | E | GW |
| 3 | LABETTE | BARR | B42 | SW | NW | NE | 10 | 35 | 21 | E | GW |
| 3 | LABETTE | BARR | B43 | SW | NW | NE | 10 | 35 | 21 | E | GW |
| 3 | LABETTE | BARR | B44 | NW | SW | NE | 10 | 35 | 21 | E | GW |
| 3 | LABETTE | BARR | B45 | NW | SW | NE | 10 | 35 | 21 | E | GW |
| 3 | LABETTE | BARR | B46 | NW | SW | NE | 10 | 35 | 21 | E | GW |
| 3 | LABETTE | BARR | B47 | NW | SW | NE | 10 | 35 | 21 | E | GW |
| 3 | LABETTE | BARR | B48 | NW | SW | NE | 10 | 35 | 21 | E | GW |
| 3 | LABETTE | BARR | B49 | NW | SW | NE | 10 | 35 | 21 | E | GW |
| 3 | LABETTE | BARR | N11L | SW | NW | NE | 10 | 35 | 21 | E | GW |
| 3 | LABETTE | BARR | N11U | SW | NW | NE | 10 | 35 | 21 | E | GW |
| 3 | LABETTE | BARR | N12L | NW | SW | NE | 10 | 35 | 21 | E | GW |
| 3 | LABETTE | BARR | N12U | NW | SW | NE | 10 | 35 | 21 | E | GW |
| 3 | LABETTE | BARR | N13L | NW | SW | NE | 10 | 35 | 21 | E | GW |
| 3 | LABETTE | BARR | N13U | NW | SW | NE | 10 | 35 | 21 | E | GW |
| 3 | LABETTE | BARR | N1L | NE | SW | NE | 10 | 35 | 21 | E | GW |
| 3 | LABETTE | BARR | N1U | NE | SW | NE | 10 | 35 | 21 | E | GW |
| 3 | LABETTE | BARR | N2L | NE | SW | NE | 10 | 35 | 21 | E | GW |
| 3 | LABETTE | BARR | N2U | NE | SW | NE | 10 | 35 | 21 | E | GW |
| 3 | LABETTE | BARR | N3L | NE | SW | NE | 10 | 35 | 21 | E | GW |
| 3 | LABETTE | BARR | N3U | NE | SW | NE | 10 | 35 | 21 | E | GW |
| 3 | LABETTE | BARR | N4L | NE | SW | NE | 10 | 35 | 21 | E | GW |
| 3 | LABETTE | BARR | N4U | NE | SW | NE | 10 | 35 | 21 | E | GW |
| 3 | LABETTE | BARR | N5L | NE | SW | NE | 10 | 35 | 21 | E | GW |

Priority 1 Level C Wells Requiring Action

| DIST | COUNTY | LEASE NAME | WELL NO | Q-3 | Q-2 | Q-1 | SEC | TWP | RNG | DIR | TYPE |
|------|-------------|-----------------------------|----------|-----|-----|-----|-----|-----|-----|-----|------|
| 3 | LABETTE | BARR | N5U | NE | SW | NE | 10 | 35 | 21 | E | GW |
| 3 | LABETTE | BARR | N6L | NW | SW | NE | 10 | 35 | 21 | E | GW |
| 3 | LABETTE | BARR | N6U | NW | SW | NE | 10 | 35 | 21 | E | GW |
| 3 | LABETTE | BARR | N7L | SE | NW | NE | 10 | 35 | 21 | E | GW |
| 3 | LABETTE | BARR | N7U | SE | NW | NE | 10 | 35 | 21 | E | GW |
| 3 | LABETTE | BARR | SWD 1 | NW | SW | NE | 10 | 35 | 21 | E | GW |
| 3 | LABETTE | ALBERTINI | 4 | NE | NE | NW | 11 | 35 | 21 | E | GW |
| 3 | LABETTE | ALBERTINI SI | SI-4 | | | NW | 11 | 35 | 21 | E | GW |
| 3 | LEAVENWORTH | BARR (not HEIM) | 1 | | nw | NE | 13 | 8 | 20 | E | GW |
| 3 | LEAVENWORTH | WOLTERS | 1 | W2 | SW | NW | 14 | 8 | 20 | E | GW |
| 3 | LEAVENWORTH | WOLTERS | 1 | | | NW | 14 | 8 | 20 | E | GW |
| 3 | LEAVENWORTH | NOLL-QUALITY | 1 | | | SE | 20 | 8 | 20 | E | GW |
| 3 | LEAVENWORTH | KELLISON | 1 | | NW | NE | 24 | 8 | 20 | E | GW |
| 3 | LEAVENWORTH | HARDING | 1 | NE | SE | SW | 25 | 8 | 20 | E | GW |
| 3 | LEAVENWORTH | EARL GRAY | 1 | NE | NE | SW | 25 | 8 | 20 | E | GW |
| 3 | LEAVENWORTH | THOMPSON | (THO01) | NW | NW | NW | 26 | 8 | 20 | E | GW |
| 3 | LEAVENWORTH | GWARTNEY | 1 | E2 | NE | SE | 26 | 8 | 20 | E | GW |
| 3 | LEAVENWORTH | JONES (not GRAFKE) | 1 | C | N2 | NW | 27 | 8 | 20 | E | GW |
| 3 | LEAVENWORTH | WG HARDING | A | | | | 35 | 8 | 20 | E | GW |
| 3 | LEAVENWORTH | WG HARDING | B | | | | 35 | 8 | 20 | E | GW |
| 3 | LEAVENWORTH | WG HARDING | C | | | | 35 | 8 | 20 | E | GW |
| 3 | LEAVENWORTH | WG HARDING | D | | | | 35 | 8 | 20 | E | GW |
| 3 | LEAVENWORTH | LUNSFORD 1(EXT 8/18/92)(EXP | 1 | SW | SW | NE | 16 | 8 | 21 | E | GW |
| 3 | LEAVENWORTH | EWERT | 2 | N2 | N2 | N2 | 24 | 8 | 21 | E | GW |
| 3 | LEAVENWORTH | MARKSBERRY | 1 | NW | NW | NE | 29 | 8 | 21 | E | GW |
| 3 | LEAVENWORTH | C FORGE | 1 | SW | NE | NE | 16 | 8 | 22 | E | GW |
| 3 | LEAVENWORTH | BEURSKEN | 2 | SW | SE | SE | 17 | 8 | 22 | E | GW |
| 3 | LEAVENWORTH | SURBURBAN | 1 | | | SW | 21 | 8 | 22 | E | GW |
| 3 | LEAVENWORTH | SURBURBAN | 2 | | | SW | 21 | 8 | 22 | E | GW |
| 3 | LEAVENWORTH | SURBURBAN | 3 | | | SW | 21 | 8 | 22 | E | GW |
| 3 | LEAVENWORTH | SURBURBAN | 4 | | | SW | 21 | 8 | 22 | E | GW |
| 3 | LEAVENWORTH | ALLEN | 1 | | SW | SE | 29 | 8 | 22 | E | GW |
| 3 | LEAVENWORTH | HEIM C | 2-31 | NE | NW | SE | 31 | 8 | 22 | E | GW |
| 3 | LEAVENWORTH | UNMESSIG | 01 | NW | SE | NW | 33 | 8 | 22 | E | GW |
| 3 | LEAVENWORTH | UNMESSIG NORTH | 01 | SE | SW | NW | 33 | 8 | 22 | E | GW |
| 3 | LEAVENWORTH | UNMESSIG SOUTH | 01 | NE | NE | SW | 33 | 8 | 22 | E | GW |
| 3 | LEAVENWORTH | UNMESSIG | 02 | SE | SE | NW | 33 | 8 | 22 | E | GW |
| 3 | LEAVENWORTH | KELLNER | 1 | NW | SW | NE | 33 | 8 | 22 | E | GW |
| 3 | LEAVENWORTH | UNMESSIG | 1-33 | NW | NW | NW | 33 | 8 | 22 | E | GW |
| 3 | LEAVENWORTH | UNMESSIG | S-3 | | NE | SW | 33 | 8 | 22 | E | GW |
| 3 | LEAVENWORTH | FEVERLY (not KING) | 1 | S2 | SW | SE | 1 | 9 | 20 | E | GW |
| 3 | LEAVENWORTH | SCHWINN | 1 | | C | SE | 1 | 9 | 21 | E | GW |
| 3 | LEAVENWORTH | BOTT | 1 | NE | SW | SE | 3 | 9 | 21 | E | GW |
| 3 | LEAVENWORTH | J AND E | STOLTE 1 | SE | NE | NW | 20 | 9 | 21 | E | GW |
| 3 | LEAVENWORTH | RUSSELL | 1 | NE | NE | SW | 27 | 10 | 20 | E | GW |
| 3 | LINN | UNDERHILL | ? | | | SW | 23 | 19 | 22 | E | GW |
| 3 | LINN | Underhill | UND01 | SW | SW | SW | 23 | 19 | 22 | E | SW |
| 3 | LINN | Underhill | UND02 | SE | SW | SW | 23 | 19 | 22 | E | SW |
| 3 | LINN | Underhill | UND03 | SE | SW | SW | 23 | 19 | 22 | E | SW |
| 3 | LINN | Underhill | UND04 | SE | SW | SW | 23 | 19 | 22 | E | SW |
| 3 | LINN | Underhill | UND05 | NE | SW | SW | 23 | 19 | 22 | E | SW |
| 3 | LINN | Underhill | UND06 | SE | SW | SW | 23 | 19 | 22 | E | SW |
| 3 | LINN | Underhill | UND07 | SE | SW | SW | 23 | 19 | 22 | E | SW |
| 3 | LINN | Underhill | UND08 | SW | SW | SW | 23 | 19 | 22 | E | SW |
| 3 | LINN | Underhill | UND09 | SW | SW | SW | 23 | 19 | 22 | E | SW |
| 3 | LINN | Underhill | UNDXX | SE | SW | SW | 23 | 19 | 22 | E | SW |
| 3 | LINN | BRAND | 1 | | NE | NW | 25 | 19 | 22 | E | GW |

Priority 1 Level C Wells Requiring Action

| DIST | COUNTY | LEASE NAME | WELL NO | Q-3 | Q-2 | Q-1 | SEC | TWP | RNG | DIR | TYPE |
|------|--------|------------|---------|-----|-----|-----|-----|-----|-----|-----|------|
| 3 | LINN | FISHER | 1 | | | NE | 25 | 19 | 22 | E | GW |
| 3 | LINN | Warrick | WAR01 | NE | NW | NW | 26 | 19 | 22 | E | SW |
| 3 | LINN | Warrick | WAR02 | NE | NW | NW | 26 | 19 | 22 | E | SW |
| 3 | LINN | Warrick | WAR03 | NE | NW | NW | 26 | 19 | 22 | E | SW |
| 3 | LINN | Warrick | WAR04 | NW | NW | NW | 26 | 19 | 22 | E | SW |
| 3 | LINN | Warrick | WAR05 | NW | NW | NW | 26 | 19 | 22 | E | SW |
| 3 | LINN | Warrick | WAR06 | NE | NW | NW | 26 | 19 | 22 | E | SW |
| 3 | LINN | Warrick | WAR07 | NW | NW | NW | 26 | 19 | 22 | E | SW |
| 3 | LINN | Warrick | WAR08 | NE | NW | NW | 26 | 19 | 22 | E | SW |
| 3 | LINN | Warrick | WAR09 | NW | NW | NW | 26 | 19 | 22 | E | SW |
| 3 | LINN | Warrick | WAR10 | NW | NW | NW | 26 | 19 | 22 | E | SW |
| 3 | LINN | Piper | PIP10 | NE | NE | NE | 27 | 19 | 22 | E | SW |
| 3 | LINN | Piper | PIP18 | SE | NW | NE | 27 | 19 | 22 | E | SW |
| 3 | LINN | Piper | PIP23 | SE | NW | NE | 27 | 19 | 22 | E | SW |
| 3 | LINN | Piper | PIP24 | SE | NW | NE | 27 | 19 | 22 | E | SW |
| 3 | LINN | Piper | PIP35 | SE | NW | NE | 27 | 19 | 22 | E | SW |
| 3 | LINN | Piper | PIP52 | NW | SW | NE | 27 | 19 | 22 | E | SW |
| 3 | LINN | BRANDT | BRA01 | SW | SE | SW | 28 | 19 | 22 | E | SW |
| 3 | LINN | BRANDT | BRA02 | NW | SE | SW | 28 | 19 | 22 | E | SW |
| 3 | LINN | BRANDT | BRA03 | NW | SE | SW | 28 | 19 | 22 | E | SW |
| 3 | LINN | BRANDT | BRA04 | NE | SE | SW | 28 | 19 | 22 | E | SW |
| 3 | LINN | BRANDT | BRA05 | NE | SE | SW | 28 | 19 | 22 | E | SW |
| 3 | LINN | BRANDT | BRA06 | SW | SE | SW | 28 | 19 | 22 | E | SW |
| 3 | LINN | BRANDT | BRA07 | NE | SE | SW | 28 | 19 | 22 | E | SW |
| 3 | LINN | BRANDT | BRA08 | NE | SE | SW | 28 | 19 | 22 | E | SW |
| 3 | LINN | BRANDT | BRA09 | NE | SE | SW | 28 | 19 | 22 | E | SW |
| 3 | LINN | BRANDT | BRA10 | NW | SE | SW | 28 | 19 | 22 | E | SW |
| 3 | LINN | BRANDT | BRA11 | NE | SE | SW | 28 | 19 | 22 | E | SW |
| 3 | LINN | BRANDT | BRA12 | SE | NE | SW | 28 | 19 | 22 | E | SW |
| 3 | LINN | BRANDT | bra13 | | | SW | 28 | 19 | 22 | E | GW |
| 3 | LINN | DAY | DAY01 | SW | SW | SW | 28 | 19 | 22 | E | SW |
| 3 | LINN | DAY | DAY09 | SW | SW | SW | 28 | 19 | 22 | E | SW |
| 3 | LINN | DAY | DAY10 | SW | SW | SW | 28 | 19 | 22 | E | SW |
| 3 | LINN | DAY | DAY12 | SE | SW | SW | 28 | 19 | 22 | E | SW |
| 3 | LINN | DAY | DAY13 | SW | SW | SW | 28 | 19 | 22 | E | SW |
| 3 | LINN | DAY | DAY14 | SW | SW | SW | 28 | 19 | 22 | E | SW |
| 3 | LINN | DAY | DAY16 | SE | SW | SW | 28 | 19 | 22 | E | SW |
| 3 | LINN | DAY | DAY18 | SE | SW | SW | 28 | 19 | 22 | E | SW |
| 3 | LINN | Day | DAY19 | SE | SW | SW | 28 | 19 | 22 | E | SW |
| 3 | LINN | Day | DAY20 | SE | SW | SW | 28 | 19 | 22 | E | SW |
| 3 | LINN | Day | DAY21 | SE | SW | SW | 28 | 19 | 22 | E | SW |
| 3 | LINN | Day | DAY23 | SW | SE | SW | 28 | 19 | 22 | E | SW |
| 3 | LINN | Day | DAY24 | SE | SW | SW | 28 | 19 | 22 | E | SW |
| 3 | LINN | Day | DAY26 | SW | SW | SW | 28 | 19 | 22 | E | SW |
| 3 | LINN | Day | DAY27 | SE | SW | SW | 28 | 19 | 22 | E | SW |
| 3 | LINN | WALKER | 2 | NW | SE | SW | 33 | 19 | 22 | E | GW |
| 3 | LINN | DIEHM | A | | | SW | 33 | 19 | 22 | E | GW |
| 3 | LINN | DIEHM | B | | | SW | 33 | 19 | 22 | E | GW |
| 3 | LINN | DIEHM | C | | | SW | 33 | 19 | 22 | E | GW |
| 3 | LINN | DIEHM | D | | | SW | 33 | 19 | 22 | E | GW |
| 3 | LINN | DAY | DAY02 | NW | NW | NW | 33 | 19 | 22 | E | SW |
| 3 | LINN | Day | DAY04 | NW | NW | NW | 33 | 19 | 22 | E | SW |
| 3 | LINN | Day | DAY05 | SW | NW | NW | 33 | 19 | 22 | E | SW |
| 3 | LINN | Day | DAY06 | NW | NW | NW | 33 | 19 | 22 | E | SW |
| 3 | LINN | Day | DAY08 | NW | NW | NW | 33 | 19 | 22 | E | SW |
| 3 | LINN | Day | DAY25 | NE | NW | NW | 33 | 19 | 22 | E | SW |
| 3 | LINN | Diehm | DIE01 | | SE | NW | 33 | 19 | 22 | E | SW |

Priority 1 Level C Wells Requiring Action

| DIST | COUNTY | LEASE NAME | WELL NO | Q-3 | Q-2 | Q-1 | SEC | TWP | RNG | DIR | TYPE |
|------|--------|-------------------|---------|-----|-----|-----|-----|-----|-----|-----|------|
| 3 | LINN | Diehm | DIE03 | | SE | NW | 33 | 19 | 22 | E | SW |
| 3 | LINN | DIEHM | E | | | SW | 33 | 19 | 22 | E | GW |
| 3 | LINN | BROWNRIGG WM B | 1 | SW | SE | SW | 19 | 20 | 22 | E | GW |
| 3 | LINN | BROWNRIGG WM B | 18 | SE | SE | SW | 19 | 20 | 22 | E | GW |
| 3 | LINN | BROWNRIGG WM B | 19 | SW | SE | SW | 19 | 20 | 22 | E | GW |
| 3 | LINN | BROWNRIGG WM B | 20 | SE | SE | SW | 19 | 20 | 22 | E | GW |
| 3 | LINN | BROWNRIGG WM B | 23 | SE | SE | SW | 19 | 20 | 22 | E | GW |
| 3 | LINN | BROWNRIGG WM B | 4 | SW | SE | SW | 19 | 20 | 22 | E | GW |
| 3 | LINN | BUNDY | 3 | W2 | NW | NE | 30 | 20 | 22 | E | GW |
| 3 | LINN | JACKSON | 2 | NW | NE | SW | 4 | 20 | 23 | E | GW |
| 3 | LINN | JACKSON | 3 | NW | NW | SW | 4 | 20 | 23 | E | GW |
| 3 | LINN | JACKSON | 4 | SE | SE | SW | 4 | 20 | 23 | E | GW |
| 3 | LINN | RAMSEY | 1 | | | NE | 6 | 20 | 23 | E | GW |
| 3 | LINN | RAMSEY | 2 | | | NE | 6 | 20 | 23 | E | GW |
| 3 | LINN | RAMSEY | 3 | | | NE | 6 | 20 | 23 | E | GW |
| 3 | LINN | STAINBROOK | 11-15 | NW | NW | NW | 15 | 20 | 23 | E | GW |
| 3 | LINN | STAINBROOK | 22-15 | SE | SE | NW | 15 | 20 | 23 | E | GW |
| 3 | LINN | CHARLES ANNIS | 1 | NW | NE | SW | 20 | 20 | 24 | E | GW |
| 3 | LINN | SOULDERS | 42-13 | NW | SE | NE | 13 | 21 | 21 | E | GW |
| 3 | LINN | MITCHELL | 2 | | SW | SW | 26 | 21 | 21 | E | GW |
| 3 | LINN | MITCHELL | 3 | SW | SW | SW | 26 | 21 | 21 | E | GW |
| 3 | LINN | BOB BREUEL | 1 | | | SW | 11 | 21 | 22 | E | GW |
| 3 | LINN | BOB BREUEL | 2 | | | SW | 11 | 21 | 22 | E | GW |
| 3 | LINN | BOB BREUEL | 3 | | | SW | 11 | 21 | 22 | E | GW |
| 3 | LINN | MCGREE | 18 | NW | SE | SE | 19 | 21 | 22 | E | GW |
| 3 | LINN | MCGEE | 2 | SW | SW | NE | 32 | 21 | 22 | E | GW |
| 3 | LINN | MCBRIDE? | 1 | | | SW | 12 | 21 | 23 | E | GW |
| 3 | LINN | YOUVAN | 1 | NE | SW | SW | 23 | 21 | 24 | E | GW |
| 3 | LINN | YOUVAN | 2 | SW | SW | SW | 23 | 21 | 24 | E | GW |
| 3 | LINN | YOUVAN TWIN TO 1 | 3 | NE | SW | SW | 23 | 21 | 24 | E | GW |
| 3 | LINN | COOK | 1 | NE | NE | NE | 27 | 21 | 24 | E | GW |
| 3 | LINN | SHAW | 1 | S2 | NW | SE | 34 | 21 | 24 | E | GW |
| 3 | LINN | PAUL HAMILTON | 1 | NW | NW | NE | 2 | 21 | 25 | E | GW |
| 3 | LINN | BROWN | 13-31 | E2 | NW | NE | 13 | 22 | 21 | E | GW |
| 3 | LINN | MILLER | 2-91 | E2 | NE | SE | 13 | 22 | 21 | E | GW |
| 3 | LINN | MILLER | 3-91 | SE | NE | SE | 13 | 22 | 21 | E | GW |
| 3 | LINN | MILLER | 4-91 | N2 | NE | SE | 13 | 22 | 21 | E | GW |
| 3 | LINN | MILLER | 5-91 | | NE | SE | 13 | 22 | 21 | E | GW |
| 3 | LINN | BALL | 8 | NE | SE | SE | 13 | 22 | 21 | E | GW |
| 3 | LINN | DAVIDSON | 3 | SE | SE | NE | 14 | 22 | 21 | E | GW |
| 3 | LINN | EWING | 12B | NW | SW | SE | 23 | 22 | 21 | E | GW |
| 3 | LINN | HOLMES | B-4 | SW | SE | SW | 35 | 22 | 21 | E | GW |
| 3 | LINN | BAKER | 1 | NW | NE | NE | 2 | 22 | 24 | E | GW |
| 3 | LINN | HENDRIX | 33-34 | SW | SW | SE | 33 | 22 | 24 | E | GW |
| 3 | LINN | PETRIE TRUST | 5-12 | NE | SW | NW | 5 | 23 | 22 | E | GW |
| 3 | LINN | HIGGINS | 5-11 | | NW | NW | 5 | 23 | 24 | E | GW |
| 3 | LYON | MOHR | 3 | SW | NW | NW | 29 | 20 | 10 | E | GW |
| 3 | LYON | PARSON (E P PINK) | 1-B | SW | SW | SE | 30 | 21 | 12 | E | GW |
| 3 | MIAMI | FOLKS 'D' | 01-82 | SW | NE | SW | 35 | 15 | 21 | E | GW |
| 3 | MIAMI | FOLKS 'D' | 02-82 | N2 | E2 | SW | 35 | 15 | 21 | E | GW |
| 3 | MIAMI | FOLKS 'D' | 03-82 | SW | NE | SW | 35 | 15 | 21 | E | GW |
| 3 | MIAMI | FOLKS 'D' | 04-82 | NW | NE | SW | 35 | 15 | 21 | E | GW |
| 3 | MIAMI | FOLKS 'D' | 05-82 | NW | NE | SW | 35 | 15 | 21 | E | GW |
| 3 | MIAMI | FOLKS 'D' | 06-82 | | | SW | 35 | 15 | 21 | E | GW |
| 3 | MIAMI | FOLKS 'D' | 07-82 | N2 | E2 | SW | 35 | 15 | 21 | E | GW |
| 3 | MIAMI | FOLKS 'D' | 08-82 | N2 | E2 | SW | 35 | 15 | 21 | E | GW |
| 3 | MIAMI | FOLKS 'D' | 09-82 | N2 | E2 | SW | 35 | 15 | 21 | E | GW |

Priority 1 Level C Wells Requiring Action

| DIST | COUNTY | LEASE NAME | WELL NO | Q-3 | Q-2 | Q-1 | SEC | TWP | RNG | DIR | TYPE |
|------|--------|-----------------|---------|-----|-----|-----|-----|-----|-----|-----|------|
| 3 | MIAMI | WEST | 10-82 | NW | SW | NW | 35 | 15 | 21 | E | GW |
| 3 | MIAMI | FOLKS 'D' | 10-82 | SW | NE | SW | 35 | 15 | 21 | E | GW |
| 3 | MIAMI | WEST | 11-82 | SE | SW | NW | 35 | 15 | 21 | E | GW |
| 3 | MIAMI | FOLKS 'D' | 11-82 | N2 | E2 | SW | 35 | 15 | 21 | E | GW |
| 3 | MIAMI | WEST | 12-82 | NE | SW | NW | 35 | 15 | 21 | E | GW |
| 3 | MIAMI | FOLKS 'D' | 12-82 | W2 | NE | SW | 35 | 15 | 21 | E | GW |
| 3 | MIAMI | WEST | 13-82 | NW | SE | NW | 35 | 15 | 21 | E | GW |
| 3 | MIAMI | FOLKS 'D' | 13-82 | | NE | SW | 35 | 15 | 21 | E | GW |
| 3 | MIAMI | WEST | 14-82 | NE | SW | NW | 35 | 15 | 21 | E | GW |
| 3 | MIAMI | FOLKS 'D' | 14-82 | N2 | E2 | SW | 35 | 15 | 21 | E | GW |
| 3 | MIAMI | WEST | 1-82 | SW | SW | NW | 35 | 15 | 21 | E | GW |
| 3 | MIAMI | WEST | 2-82 | SW | SW | NW | 35 | 15 | 21 | E | GW |
| 3 | MIAMI | WEST | 3-82 | SE | SW | NW | 35 | 15 | 21 | E | GW |
| 3 | MIAMI | WEST | 4-82 | SE | SW | NW | 35 | 15 | 21 | E | GW |
| 3 | MIAMI | WEST | 5-82 | SW | SW | NW | 35 | 15 | 21 | E | GW |
| 3 | MIAMI | WEST | 6-82 | NW | SW | NW | 35 | 15 | 21 | E | GW |
| 3 | MIAMI | WEST | 7-82 | NW | SW | NW | 35 | 15 | 21 | E | GW |
| 3 | MIAMI | WEST | 8 82 | SW | SW | NW | 35 | 15 | 21 | E | GW |
| 3 | MIAMI | WEST | 9 82 | NE | SW | NE | 35 | 15 | 21 | E | GW |
| 3 | MIAMI | PEMBERTON | 1 | NW | NW | NE | 34 | 15 | 22 | E | GW |
| 3 | MIAMI | FISHER | 1 | W2 | W2 | NW | 33 | 15 | 23 | E | GW |
| 3 | MIAMI | MATHES | 4D | SW | NE | SW | 2 | 16 | 21 | E | GW |
| 3 | MIAMI | WATKINS BAIRD | 1 | NE | NW | SW | 11 | 16 | 21 | E | GW |
| 3 | MIAMI | WATKINS BAIRD | 10 | NW | SE | SW | 11 | 16 | 21 | E | GW |
| 3 | MIAMI | WATKINS-BAIRD | 11 | NE | SE | SW | 11 | 16 | 21 | E | GW |
| 3 | MIAMI | WATKINS-BAIRD | 12 | SE | NE | SW | 11 | 16 | 21 | E | GW |
| 3 | MIAMI | WATKINS BAIRD | 13 | SE | NE | SW | 11 | 16 | 21 | E | GW |
| 3 | MIAMI | WATKINS BAIRD | 2 | NE | NW | SW | 11 | 16 | 21 | E | GW |
| 3 | MIAMI | WATKINS BAIRD | 3 | NE | NW | SW | 11 | 16 | 21 | E | GW |
| 3 | MIAMI | WATKINS BAIRD | 4 | NE | NW | SW | 11 | 16 | 21 | E | GW |
| 3 | MIAMI | WATKINS BAIRD | 5 | NW | SE | SW | 11 | 16 | 21 | E | GW |
| 3 | MIAMI | WATKINS BAIRD | 6 | NW | SE | SW | 11 | 16 | 21 | E | GW |
| 3 | MIAMI | WATKINS BAIRD | 6 | SW | SW | NW | 11 | 16 | 21 | E | GW |
| 3 | MIAMI | WATKINS BAIRD | 7 | NW | SE | SW | 11 | 16 | 21 | E | GW |
| 3 | MIAMI | WATKINS BAIRD | 8 | SW | NE | SW | 11 | 16 | 21 | E | GW |
| 3 | MIAMI | WATKINS BAIRD | 9 | SW | NE | SW | 11 | 16 | 21 | E | GW |
| 3 | MIAMI | WIDOW | S-2 | SW | NW | SW | 26 | 16 | 21 | E | GW |
| 3 | MIAMI | WIDOW | S-3 | NW | NW | SW | 26 | 16 | 21 | E | GW |
| 3 | MIAMI | WIDOW | S-4 | NW | NW | SW | 26 | 16 | 21 | E | GW |
| 3 | MIAMI | GARDNER | 2 W | SW | SW | SW | 27 | 16 | 25 | E | GW |
| 3 | MIAMI | GARDNER | 3 W | SW | SW | SW | 27 | 16 | 25 | E | GW |
| 3 | MIAMI | GARDNER | 6 | SE | SW | SW | 27 | 16 | 25 | E | GW |
| 3 | MIAMI | GARDNER | 7 | SW | SW | SW | 27 | 16 | 25 | E | GW |
| 3 | MIAMI | WHITE | 1 | SE | SE | NW | 33 | 16 | 25 | E | GW |
| 3 | MIAMI | GILLILAND | 1 | SE | SE | SE | 11 | 17 | 21 | E | GW |
| 3 | MIAMI | JAMES PLAYER-13 | 10 | SE | SE | NE | 13 | 17 | 21 | E | GW |
| 3 | MIAMI | JAMES PLAYER-13 | 4 | NE | SE | NE | 13 | 17 | 21 | E | GW |
| 3 | MIAMI | JAMES PLAYER-13 | 5 | SE | SE | NE | 13 | 17 | 21 | E | GW |
| 3 | MIAMI | JAMES PLAYER-13 | 6 | SE | SE | NE | 13 | 17 | 21 | E | GW |
| 3 | MIAMI | JAMES PLAYER-13 | 7 | NE | SE | NE | 13 | 17 | 21 | E | GW |
| 3 | MIAMI | JAMES PLAYER-13 | 8 | NE | SE | NE | 13 | 17 | 21 | E | GW |
| 3 | MIAMI | JAMES PLAYER-13 | 9 | SE | SE | NE | 13 | 17 | 21 | E | GW |
| 3 | MIAMI | JAMES PLAYER-13 | A-1 | SE | SE | NE | 13 | 17 | 21 | E | GW |
| 3 | MIAMI | JAMES PLAYER-13 | B-1 | SE | SE | NE | 13 | 17 | 21 | E | GW |
| 3 | MIAMI | JAMES PLAYER-13 | B-6 | SE | NE | NE | 13 | 17 | 21 | E | GW |
| 3 | MIAMI | JAMES PLAYER-13 | C-3 | SE | SE | NE | 13 | 17 | 21 | E | GW |
| 3 | MIAMI | JAMES PLAYER-13 | C-4 | NE | SE | NE | 13 | 17 | 21 | E | GW |

Priority 1 Level C Wells Requiring Action

| DIST | COUNTY | LEASE NAME | WELL NO | Q-3 | Q-2 | Q-1 | SEC | TWP | RNG | DIR | TYPE |
|------|--------|-----------------------------------|---------|-----|-----|-----|-----|-----|-----|-----|------|
| 3 | MIAMI | JAMES PLAYER-13 | C-5 | NE | SE | NE | 13 | 17 | 21 | E | GW |
| 3 | MIAMI | JAMES PLAYER-13 | C-6 | NE | SE | NE | 13 | 17 | 21 | E | GW |
| 3 | MIAMI | JAMES PLAYER-13 | D-1 | SW | NE | NE | 13 | 17 | 21 | E | GW |
| 3 | MIAMI | ROBERT PLAYER | G-3 | NW | NE | NW | 13 | 17 | 21 | E | GW |
| 3 | MIAMI | ROBERT PLAYER | G-4 | NW | NE | NW | 13 | 17 | 21 | E | GW |
| 3 | MIAMI | RUSSELL (not PRESINGER) | 1 | | N2 | SE | 14 | 17 | 21 | E | GW |
| 3 | MIAMI | BALLOU | 8 | NW | SW | SE | 14 | 17 | 21 | E | GW |
| 3 | MIAMI | BLACK | B-5 | C | NW | SW | 14 | 17 | 21 | E | GW |
| 3 | MIAMI | HUGHS | 1 | | | NW | 26 | 17 | 21 | E | GW |
| 3 | MIAMI | HUGHS | 2 | | | NW | 26 | 17 | 21 | E | GW |
| 3 | MIAMI | HUGHS | 3 | | | NW | 26 | 17 | 21 | E | GW |
| 3 | MIAMI | HUGHS | 4 | | | NW | 26 | 17 | 21 | E | GW |
| 3 | MIAMI | HUGHS | 5 | | | NW | 26 | 17 | 21 | E | GW |
| 3 | MIAMI | HUGHS | 6 | | | NW | 26 | 17 | 21 | E | GW |
| 3 | MIAMI | HUGHS | 7 | | | NW | 26 | 17 | 21 | E | GW |
| 3 | MIAMI | RANSON/RANSOM (not RANKIN) | 4 | | | SE | 2 | 17 | 22 | E | GW |
| 3 | MIAMI | GREENHEAD FARMS | 5 | W2 | SW | NW | 6 | 17 | 22 | E | GW |
| 3 | MIAMI | HOLLINGER | W 4 | NW | SW | NE | 9 | 17 | 22 | E | GW |
| 3 | MIAMI | CLINTON | 1 | NE | NE | SW | 14 | 17 | 22 | E | GW |
| 3 | MIAMI | CLINTON | 2 | NE | NE | SW | 14 | 17 | 22 | E | GW |
| 3 | MIAMI | CLINTON | 3 | | NE | SW | 14 | 17 | 22 | E | GW |
| 3 | MIAMI | CLINTON | 4 | NE | NE | SW | 14 | 17 | 22 | E | GW |
| 3 | MIAMI | CLINTON | 5 | SW | NW | SE | 14 | 17 | 22 | E | GW |
| 3 | MIAMI | CLINTON | 6 | NE | SE | SW | 14 | 17 | 22 | E | GW |
| 3 | MIAMI | CLINTON | 7 | NE | SE | SW | 14 | 17 | 22 | E | GW |
| 3 | MIAMI | CLINTON | 8 | SE | NE | SW | 14 | 17 | 22 | E | GW |
| 3 | MIAMI | JAMES PLAYER-18 | 10 | SW | NW | SW | 18 | 17 | 22 | E | GW |
| 3 | MIAMI | JAMES PLAYER-18 | 15 | NW | SW | NW | 18 | 17 | 22 | E | GW |
| 3 | MIAMI | JAMES PLAYER-18 | 20 | NW | SW | NE | 18 | 17 | 22 | E | GW |
| 3 | MIAMI | JAMES PLAYER-18 | 3 | NW | SW | SW | 18 | 17 | 22 | E | GW |
| 3 | MIAMI | JAMES PLAYER-18 | 4 | SW | NW | SW | 18 | 17 | 22 | E | GW |
| 3 | MIAMI | JAMES PLAYER-18 | 5 | SW | NW | SW | 18 | 17 | 22 | E | GW |
| 3 | MIAMI | JAMES PLAYER-18 | 8 | NW | SW | SW | 18 | 17 | 22 | E | GW |
| 3 | MIAMI | JAMES PLAYER-18 | 9 | SW | NW | SW | 18 | 17 | 22 | E | GW |
| 3 | MIAMI | CLARK (not Paola Rantoul) | 01 | | SW | SW | 25 | 17 | 22 | E | GW |
| 3 | MIAMI | CLARK (not Paola Rantoul) | 02 | | SW | SW | 25 | 17 | 22 | E | GW |
| 3 | MIAMI | CHAS HILL (not Paola Rantoul) | 08 | | E2 | SE | 25 | 17 | 22 | E | GW |
| 3 | MIAMI | CHAS HILL (not Paola Rantoul) | W-11 | | NW | SE | 25 | 17 | 22 | E | GW |
| 3 | MIAMI | ROSS | 2 | NE | NE | NE | 35 | 17 | 22 | E | GW |
| 3 | MIAMI | SULLIVAN | | | | SW | 20 | 17 | 23 | E | GW |
| 3 | MIAMI | SCHUKNECHT | 1 | NE | NW | NW | 20 | 17 | 23 | E | GW |
| 3 | MIAMI | MI CO LIVESTOCK CO (not SULLIVAN) | 1 | | | SW | 20 | 17 | 23 | E | GW |
| 3 | MIAMI | SCHUKNECHT | 10 | NE | SW | NW | 20 | 17 | 23 | E | GW |
| 3 | MIAMI | SCHUKNECHT | 11 | SW | NE | NW | 20 | 17 | 23 | E | GW |
| 3 | MIAMI | SCHUKNECHT | 12 | NE | SW | NW | 20 | 17 | 23 | E | GW |
| 3 | MIAMI | SCHUKNECHT | 13 | SE | SE | NW | 20 | 17 | 23 | E | GW |
| 3 | MIAMI | SCHUKNECHT | 15 | SE | NW | NW | 20 | 17 | 23 | E | GW |
| 3 | MIAMI | SULLIVAN | 1-OWWWO | | | SW | 20 | 17 | 23 | E | GW |
| 3 | MIAMI | SCHUKNECKT | 2 | NE | NE | NW | 20 | 17 | 23 | E | GW |
| 3 | MIAMI | MI CO LIVESTOCK CO (not SULLIVAN) | 2 | | | SW | 20 | 17 | 23 | E | GW |
| 3 | MIAMI | Schuknecht | 23-W | NW | NE | NW | 20 | 17 | 23 | E | GW |
| 3 | MIAMI | SCHUKNECHT | 3 | NW | NE | NW | 20 | 17 | 23 | E | GW |
| 3 | MIAMI | SCHUKNECHT | 4 | SE | NW | NW | 20 | 17 | 23 | E | GW |
| 3 | MIAMI | SCHUKNECHT | 4-W | SE | NW | NW | 20 | 17 | 23 | E | GW |
| 3 | MIAMI | SCHUKNECHT | 5 | SW | NE | NW | 20 | 17 | 23 | E | GW |
| 3 | MIAMI | SCHUKNECKT | 5-W | NW | SE | NW | 20 | 17 | 23 | E | GW |
| 3 | MIAMI | SCHUKNECHT | 6 | SW | NE | NW | 20 | 17 | 23 | E | GW |

Priority 1 Level C Wells Requiring Action

| DIST | COUNTY | LEASE NAME | WELL NO | Q-3 | Q-2 | Q-1 | SEC | TWP | RNG | DIR | TYPE |
|------|--------|---------------------------|---------|-----|-----|-----|-----|-----|-----|-----|------|
| 3 | MIAMI | SCHUKNECHT | 7 | NE | NW | NW | 20 | 17 | 23 | E | GW |
| 3 | MIAMI | SCHUKNECHT | 8 | NE | SW | NW | 20 | 17 | 23 | E | GW |
| 3 | MIAMI | SCHUKNECHT | 9 | NE | SW | NW | 20 | 17 | 23 | E | GW |
| 3 | MIAMI | KAISER | 4 | NW | NE | NE | 26 | 17 | 23 | E | GW |
| 3 | MIAMI | KAISER | 5 | SW | SW | NE | 26 | 17 | 23 | E | GW |
| 3 | MIAMI | DAVIS CARTER | 20 | NE | SE | SE | 29 | 17 | 23 | E | GW |
| 3 | MIAMI | CARTER | T-10 | NW | NW | SE | 29 | 17 | 23 | E | GW |
| 3 | MIAMI | CARTER | T-3 | NE | SE | SE | 29 | 17 | 23 | E | GW |
| 3 | MIAMI | CARTER | T-4 | SW | NW | SE | 29 | 17 | 23 | E | GW |
| 3 | MIAMI | CARTER | T-5 | NE | SE | SE | 29 | 17 | 23 | E | GW |
| 3 | MIAMI | CARTER | T-6 | SE | NW | SE | 29 | 17 | 23 | E | GW |
| 3 | MIAMI | CARTER | T-7 | SW | NE | SE | 29 | 17 | 23 | E | GW |
| 3 | MIAMI | CARTER | T-9 | NW | SE | SE | 29 | 17 | 23 | E | GW |
| 3 | MIAMI | Carter | V11 | NE | NW | SE | 29 | 17 | 23 | E | GW |
| 3 | MIAMI | Carter | V17 | SE | NW | SE | 29 | 17 | 23 | E | GW |
| 3 | MIAMI | Carter | V19 | SW | NE | SE | 29 | 17 | 23 | E | GW |
| 3 | MIAMI | Carter | V25 | SE | NW | SE | 29 | 17 | 23 | E | GW |
| 3 | MIAMI | Carter | V28 | SE | NE | SE | 29 | 17 | 23 | E | GW |
| 3 | MIAMI | Carter | V35 | NE | SE | SE | 29 | 17 | 23 | E | GW |
| 3 | MIAMI | BURRIS B | 16 | | | NW | 13 | 17 | 24 | E | GW |
| 3 | MIAMI | KERNS (not PAOLA RANTOUL) | 1 | SW | NW | SW | 21 | 17 | 24 | E | GW |
| 3 | MIAMI | ROGERS OWWO | 1 | N2 | S2 | N2 | 9 | 17 | 25 | E | GW |
| 3 | MIAMI | MASON-MANN | 5 | NE | NE | NE | 1 | 18 | 21 | E | GW |
| 3 | MIAMI | MASON-MANN | 6 | | SE | NE | 1 | 18 | 21 | E | GW |
| 3 | MIAMI | MASON-MANN | 7 | NE | NW | NE | 1 | 18 | 21 | E | GW |
| 3 | MIAMI | PETITT | L-10 | NE | SW | NE | 2 | 18 | 21 | E | GW |
| 3 | MIAMI | BURNS | 1-BA | NW | NE | SE | 12 | 18 | 21 | E | GW |
| 3 | MIAMI | BURNS | 3-BA | NE | NE | SE | 12 | 18 | 21 | E | GW |
| 3 | MIAMI | BURNS | 3-BC | NE | NE | SE | 12 | 18 | 21 | E | GW |
| 3 | MIAMI | BURNS | BA 2 | NW | NE | SE | 12 | 18 | 21 | E | GW |
| 3 | MIAMI | BURNS | BB-1 | NW | NE | SE | 12 | 18 | 21 | E | GW |
| 3 | MIAMI | BURNS | BB-2 | NW | NE | SE | 12 | 18 | 21 | E | GW |
| 3 | MIAMI | BURNS | BC-2 | NW | NE | SE | 12 | 18 | 21 | E | GW |
| 3 | MIAMI | BURNS | BD-3 | SE | NE | SE | 12 | 18 | 21 | E | GW |
| 3 | MIAMI | BURNS | BD-4 | SE | NE | SE | 12 | 18 | 21 | E | GW |
| 3 | MIAMI | BURNS | BE-4 | SE | NE | SE | 12 | 18 | 21 | E | GW |
| 3 | MIAMI | BURNS | BF-3 | E2 | E2 | SE | 12 | 18 | 21 | E | GW |
| 3 | MIAMI | BURNS | BF-4 | NE | SE | SE | 12 | 18 | 21 | E | GW |
| 3 | MIAMI | BURNS | BG-2 | NW | SE | SE | 12 | 18 | 21 | E | GW |
| 3 | MIAMI | BURNS | BG-3 | NW | SE | SE | 12 | 18 | 21 | E | GW |
| 3 | MIAMI | BURNS | BG-4 | NE | SE | SE | 12 | 18 | 21 | E | GW |
| 3 | MIAMI | BURNS | BG-5 | NE | SE | SE | 12 | 18 | 21 | E | GW |
| 3 | MIAMI | BURNS | BH-4 | | SE | SE | 12 | 18 | 21 | E | GW |
| 3 | MIAMI | BURNS | BH-5 | SE | SE | SE | 12 | 18 | 21 | E | GW |
| 3 | MIAMI | BURNS | X-1 | SE | NE | SE | 12 | 18 | 21 | E | GW |
| 3 | MIAMI | PIONEER OIL CO | 4 | NW | NW | NW | 6 | 18 | 22 | E | GW |
| 3 | MIAMI | JOHN MCCAUSLIN | 10 | SW | SW | SW | 8 | 18 | 22 | E | GW |
| 3 | MIAMI | JOHN MCCAUSLIN | 11 | SW | SW | SW | 8 | 18 | 22 | E | GW |
| 3 | MIAMI | JOHN MCCAUSLIN | 2 | NW | SW | SW | 8 | 18 | 22 | E | GW |
| 3 | MIAMI | JOHN MCCAUSLIN | 5 | NW | SW | SW | 8 | 18 | 22 | E | GW |
| 3 | MIAMI | JOHN MCCAUSLIN | 8 | SW | SW | SW | 8 | 18 | 22 | E | GW |
| 3 | MIAMI | PRETZ | 1 | | | NE | 12 | 18 | 22 | E | GW |
| 3 | MIAMI | CORRY | 2 | NE | SE | NE | 16 | 18 | 22 | E | GW |
| 3 | MIAMI | CORRY | 3 | | | NE | 16 | 18 | 22 | E | GW |
| 3 | MIAMI | CORRY | 4 | | | NE | 16 | 18 | 22 | E | GW |
| 3 | MIAMI | CORRY | A | | | NE | 16 | 18 | 22 | E | GW |
| 3 | MIAMI | MCCREA | 1 INP | | | NE | 27 | 18 | 22 | E | GW |

Priority 1 Level C Wells Requiring Action

| DIST | COUNTY | LEASE NAME | WELL NO | Q-3 | Q-2 | Q-1 | SEC | TWP | RNG | DIR | TYPE |
|------|------------|----------------------------|----------|-----|-----|-----|-----|-----|-----|-----|------|
| 3 | MIAMI | MCCREA | C 2 | | | NE | 27 | 18 | 22 | E | GW |
| 3 | MIAMI | MCCREA | F 1 | | | NE | 27 | 18 | 22 | E | GW |
| 3 | MIAMI | MCCREA | SC 15 | | | NE | 27 | 18 | 22 | E | GW |
| 3 | MIAMI | MCCREA | SC 17 | | | NE | 27 | 18 | 22 | E | GW |
| 3 | MIAMI | CREASON | 12-20 | S2 | SW | NW | 20 | 18 | 23 | E | GW |
| 3 | MIAMI | MEDLIN | 23-20 WD | SW | NE | SW | 20 | 18 | 23 | E | GW |
| 3 | MIAMI | CREASON | 32-20 | SE | SW | NE | 20 | 18 | 23 | E | GW |
| 3 | MIAMI | JOHNSON | 22-4 | | S2 | NW | 4 | 18 | 24 | E | GW |
| 3 | MIAMI | MAISCH (WAS PECKHAM 43-7S) | 1 | SW | NE | SE | 7 | 18 | 24 | E | GW |
| 3 | MIAMI | NICHOLS | 1 | | N2 | SW | 33 | 18 | 24 | E | GW |
| 3 | MIAMI | NICHOLS | 2 | | N2 | SW | 33 | 18 | 24 | E | GW |
| 3 | MIAMI | NICHOLS | 3 | | N2 | SW | 33 | 18 | 24 | E | GW |
| 3 | MIAMI | MOYLAN (not NICHOLS) | 384-1 | | SW | SW | 33 | 18 | 24 | E | GW |
| 3 | MIAMI | NICHOLS | 4 | | N2 | SW | 33 | 18 | 24 | E | GW |
| 3 | MIAMI | NICHOLS | 5 | | N2 | SW | 33 | 18 | 24 | E | GW |
| 3 | MIAMI | NICHOLS | 6 | | N2 | SW | 33 | 18 | 24 | E | GW |
| 3 | MIAMI | MOYLAN (not NICHOLS) | 88-1 | NW | SW | SW | 33 | 18 | 24 | E | GW |
| 3 | MIAMI | MOYLAN (not NICHOLS) | 91-1 | | SW | SW | 33 | 18 | 24 | E | GW |
| 3 | MIAMI | BARKER | 4 | SW | NE | SE | 18 | 19 | 22 | E | GW |
| 3 | MONTGOMERY | MERRICK A | 12-2 | SW | SW | SW | 12 | 31 | 13 | E | GW |
| 3 | MONTGOMERY | MERRICK A | 12-3 | NW | SE | SW | 12 | 31 | 13 | E | GW |
| 3 | MONTGOMERY | MERRICK KHEM | 3-12 | NW | SE | SW | 12 | 31 | 13 | E | GW |
| 3 | MONTGOMERY | MERRICK KHEM | 4-12 | SW | SE | SE | 12 | 31 | 13 | E | GW |
| 3 | MONTGOMERY | RAU | 1-A | N2 | NW | SW | 35 | 31 | 13 | E | GW |
| 3 | MONTGOMERY | AESMISEGGER | 21 | SE | SE | NE | 35 | 31 | 13 | E | GW |
| 3 | MONTGOMERY | AESMISEGGER | 2 | NW | NE | SW | 36 | 31 | 13 | E | GW |
| 3 | MONTGOMERY | HENTON | 12 | SE | SE | NW | 7 | 31 | 14 | E | GW |
| 3 | MONTGOMERY | HENTON | 1-31-7 | SE | NW | NE | 7 | 31 | 14 | E | GW |
| 3 | MONTGOMERY | HENTON (COOKE) | 1-43 | SW | NE | NE | 7 | 31 | 14 | E | GW |
| 3 | MONTGOMERY | HENTON | 32-7 | | SW | NE | 7 | 31 | 14 | E | GW |
| 3 | MONTGOMERY | LAVELY C | 1 | SW | NW | NW | 2 | 31 | 15 | E | GW |
| 3 | MONTGOMERY | LAVELY-RYAN | 1 | SW | SE | NE | 3 | 31 | 15 | E | GW |
| 3 | MONTGOMERY | LAVELY | 1-D | NW | SE | NE | 3 | 31 | 15 | E | GW |
| 3 | MONTGOMERY | WINKLEMAN | 1 | | NE | NE | 13 | 31 | 15 | E | GW |
| 3 | MONTGOMERY | DEWEESE | 1 | NE | NE | NW | 13 | 31 | 15 | E | GW |
| 3 | MONTGOMERY | GORTON | OW-1 | NW | NW | SW | 14 | 31 | 15 | E | GW |
| 3 | MONTGOMERY | GORTON | 34 | NE | NE | SE | 15 | 31 | 15 | E | GW |
| 3 | MONTGOMERY | GORTON | 35 | NE | NE | SE | 15 | 31 | 15 | E | GW |
| 3 | MONTGOMERY | WOOD DONALD | 3 | SE | NE | NE | 23 | 31 | 15 | E | GW |
| 3 | MONTGOMERY | BLUMER | 5 | SE | NE | NE | 35 | 31 | 15 | E | GW |
| 3 | MONTGOMERY | DICKENS | 3 | W2 | NW | NW | 1 | 31 | 16 | E | GW |
| 3 | MONTGOMERY | DICKENS | A | | | NW | 1 | 31 | 16 | E | GW |
| 3 | MONTGOMERY | DICKENS | B | | | NW | 1 | 31 | 16 | E | GW |
| 3 | MONTGOMERY | DICKENS | C | | | NW | 1 | 31 | 16 | E | GW |
| 3 | MONTGOMERY | DICKENS | D | | | NW | 1 | 31 | 16 | E | GW |
| 3 | MONTGOMERY | DICKENS | E | | | NW | 1 | 31 | 16 | E | GW |
| 3 | MONTGOMERY | DICKENS | F | | | NW | 1 | 31 | 16 | E | GW |
| 3 | MONTGOMERY | DICKENS | G | | | NW | 1 | 31 | 16 | E | GW |
| 3 | MONTGOMERY | LEEDY-03 | 1 | | W2 | SW | 3 | 31 | 16 | E | GW |
| 3 | MONTGOMERY | LEEDY-03 | 2 | | W2 | SW | 3 | 31 | 16 | E | GW |
| 3 | MONTGOMERY | LEEDY-03 | 3 | | W2 | SW | 3 | 31 | 16 | E | GW |
| 3 | MONTGOMERY | LEEDY-03 | 4 | | W2 | SW | 3 | 31 | 16 | E | GW |
| 3 | MONTGOMERY | LEEDY-03 | 5 | | W2 | SW | 3 | 31 | 16 | E | GW |
| 3 | MONTGOMERY | LEEDY-03 | 6 | | W2 | SW | 3 | 31 | 16 | E | GW |
| 3 | MONTGOMERY | LEEDY-03 | 7 | | W2 | SW | 3 | 31 | 16 | E | GW |
| 3 | MONTGOMERY | LEEDY-04 | 1 | | | SE | 4 | 31 | 16 | E | GW |
| 3 | MONTGOMERY | KENSINGER | 05-24 | NW | SW | SW | 5 | 31 | 16 | E | GW |

Priority 1 Level C Wells Requiring Action

| DIST | COUNTY | LEASE NAME | WELL NO | Q-3 | Q-2 | Q-1 | SEC | TWP | RNG | DIR | TYPE |
|------|------------|-------------------------------|---------|-----|-----|-----|-----|-----|-----|-----|------|
| 3 | MONTGOMERY | WOLFE | 1 | E2 | NE | NW | 7 | 31 | 16 | E | GW |
| 3 | MONTGOMERY | HAZEN/NANTZ | 1 | | | E2 | 10 | 31 | 16 | E | GW |
| 3 | MONTGOMERY | HAZEN/NANTZ | 2 | | | E2 | 10 | 31 | 16 | E | GW |
| 3 | MONTGOMERY | HAZEN/NANTZ | 3 | | | E2 | 10 | 31 | 16 | E | GW |
| 3 | MONTGOMERY | HAZEN/NANTZ | 4 | | | E2 | 10 | 31 | 16 | E | GW |
| 3 | MONTGOMERY | GROSSMAN KCDG | 11 | SE | NW | SW | 12 | 31 | 16 | E | GW |
| 3 | MONTGOMERY | GROSSMAN KCDG | 6 | SE | NW | SW | 12 | 31 | 16 | E | GW |
| 3 | MONTGOMERY | GROSSMAN | KCDG 10 | SW | NE | SW | 12 | 31 | 16 | E | GW |
| 3 | MONTGOMERY | GROSSMAN | KCDG 5 | SE | SE | NW | 12 | 31 | 16 | E | GW |
| 3 | MONTGOMERY | GROSSMAN | KCDG 6 | NE | NE | SW | 12 | 31 | 16 | E | GW |
| 3 | MONTGOMERY | GROSSMAN | KCDG 9 | SE | NE | SW | 12 | 31 | 16 | E | GW |
| 3 | MONTGOMERY | MILLER- | 1 | | | NW | 14 | 31 | 16 | E | GW |
| 3 | MONTGOMERY | BUERSKENS A (not BRESKINS) | 2 | | W2 | SE | 14 | 31 | 16 | E | GW |
| 3 | MONTGOMERY | MILLER- | 2 | | | NW | 14 | 31 | 16 | E | GW |
| 3 | MONTGOMERY | BUERSKENS A (not BRESKINS) | 3 | | W2 | SE | 14 | 31 | 16 | E | GW |
| 3 | MONTGOMERY | MILLER- | 3 | | | NW | 14 | 31 | 16 | E | GW |
| 3 | MONTGOMERY | BUERSKENS A (not BRESKINS) | 4 | | W2 | SE | 14 | 31 | 16 | E | GW |
| 3 | MONTGOMERY | MILLER- | 4 | | | NW | 14 | 31 | 16 | E | GW |
| 3 | MONTGOMERY | MILLER- | 5 | | | NW | 14 | 31 | 16 | E | GW |
| 3 | MONTGOMERY | MILLER- | 6 | | | NW | 14 | 31 | 16 | E | GW |
| 3 | MONTGOMERY | BEURSKENS A | 2 | | NE | SE | 21 | 31 | 16 | E | GW |
| 3 | MONTGOMERY | MANGAN | 1 | C | N2 | SE | 23 | 31 | 16 | E | GW |
| 3 | MONTGOMERY | LEEDY-23 | 1 | NW | NE | NE | 23 | 31 | 16 | E | GW |
| 3 | MONTGOMERY | LEEDY-23 | 2 | SW | NW | NE | 23 | 31 | 16 | E | GW |
| 3 | MONTGOMERY | LEEDY-23 | 3 | | | NE | 23 | 31 | 16 | E | GW |
| 3 | MONTGOMERY | LEEDY-23 | 4 | | | NE | 23 | 31 | 16 | E | GW |
| 3 | MONTGOMERY | SWEARINGEN | 1 | SE | SE | SE | 25 | 31 | 16 | E | GW |
| 3 | MONTGOMERY | SWEARINGEN (not SWEARINGTON) | 1 | | | SE | 25 | 31 | 16 | E | GW |
| 3 | MONTGOMERY | SWEARINGEN | 11 | NE | NE | SE | 25 | 31 | 16 | E | GW |
| 3 | MONTGOMERY | SWEARINGEN | 12 | NE | NE | SE | 25 | 31 | 16 | E | GW |
| 3 | MONTGOMERY | SWEARINGEN | 16 | SW | NE | SE | 25 | 31 | 16 | E | GW |
| 3 | MONTGOMERY | SWEARINGEN | 2 | SW | SE | SE | 25 | 31 | 16 | E | GW |
| 3 | MONTGOMERY | SWEARINGEN | 3 | SW | SE | SE | 25 | 31 | 16 | E | GW |
| 3 | MONTGOMERY | SWEARINGEN | 5 | NW | SE | SE | 25 | 31 | 16 | E | GW |
| 3 | MONTGOMERY | SWEARINGEN | 6 | SW | SE | SE | 25 | 31 | 16 | E | GW |
| 3 | MONTGOMERY | SWEARINGEN | 8 | NE | SE | SE | 25 | 31 | 16 | E | GW |
| 3 | MONTGOMERY | SWEARINGEN | 9 | NW | SE | SE | 25 | 31 | 16 | E | GW |
| 3 | MONTGOMERY | SWEARINGEN | KCCS-2 | NW | NE | SE | 25 | 31 | 16 | E | GW |
| 3 | MONTGOMERY | BAXTER | LSE | | NE | SE | 34 | 31 | 16 | E | GW |
| 3 | MONTGOMERY | DELEPHINE | 1 | | | SE | 3 | 31 | 17 | E | GW |
| 3 | MONTGOMERY | RIDENOUR (NAME?) | 1 | | | NE | 3 | 31 | 17 | E | GW |
| 3 | MONTGOMERY | DELEPHINE | 2 | | | SE | 3 | 31 | 17 | E | GW |
| 3 | MONTGOMERY | RIDENOUR (NAME?) | 2 | | | NE | 3 | 31 | 17 | E | GW |
| 3 | MONTGOMERY | DELEPHINE | 3 | | | SE | 3 | 31 | 17 | E | GW |
| 3 | MONTGOMERY | RIDENOUR (NAME?) | 3 | | | NE | 3 | 31 | 17 | E | GW |
| 3 | MONTGOMERY | DELEPHINE | 4 | | | SE | 3 | 31 | 17 | E | GW |
| 3 | MONTGOMERY | RIDENOUR (NAME?) | 4 | | | NE | 3 | 31 | 17 | E | GW |
| 3 | MONTGOMERY | DELEPHINE | 5 | | | SE | 3 | 31 | 17 | E | GW |
| 3 | MONTGOMERY | RIDENOUR (NAME?) | 5 | | | NE | 3 | 31 | 17 | E | GW |
| 3 | MONTGOMERY | DELEPHINE | 6 | | | SE | 3 | 31 | 17 | E | GW |
| 3 | MONTGOMERY | RIDENOUR (NAME?) | 6 | | | NE | 3 | 31 | 17 | E | GW |
| 3 | MONTGOMERY | WYATT (now BEACHNER BROTHERS) | 1 | | W2 | SW | 15 | 31 | 17 | E | GW |
| 3 | MONTGOMERY | WYATT (now BEACHNER BROTHERS) | 2 | | W2 | SW | 15 | 31 | 17 | E | GW |
| 3 | MONTGOMERY | WYATT (now BEACHNER BROTHERS) | 3 | | W2 | SW | 15 | 31 | 17 | E | GW |
| 3 | MONTGOMERY | WYATT (now BEACHNER BROTHERS) | 4 | | W2 | SW | 15 | 31 | 17 | E | GW |
| 3 | MONTGOMERY | WYATT (now BEACHNER BROTHERS) | 5 | | W2 | SW | 15 | 31 | 17 | E | GW |
| 3 | MONTGOMERY | WYATT (now BEACHNER BROTHERS) | 6 | | W2 | SW | 15 | 31 | 17 | E | GW |

Priority 1 Level C Wells Requiring Action

| DIST | COUNTY | LEASE NAME | WELL NO | Q-3 | Q-2 | Q-1 | SEC | TWP | RNG | DIR | TYPE |
|------|------------|--------------------------------|-----------|-----|-----|-----|-----|-----|-----|-----|------|
| 3 | MONTGOMERY | COX (CARSON?) | 7 (CAR01) | NE | NW | NE | 15 | 31 | 17 | E | SW |
| 3 | MONTGOMERY | Midwest Minerals | MID01 | NW | SE | NW | 22 | 31 | 17 | E | SW |
| 3 | MONTGOMERY | BUSSERT | 1 | | | SE | 27 | 31 | 17 | E | GW |
| 3 | MONTGOMERY | HARLOW (not FARLOW) | 1 | | | NW | 27 | 31 | 17 | E | GW |
| 3 | MONTGOMERY | MOLIDOR (not FARLOW) | 1 | | | NW | 27 | 31 | 17 | E | GW |
| 3 | MONTGOMERY | PITSEYBERGER (not STEINBERGER) | 1 | | | NW | 27 | 31 | 17 | E | GW |
| 3 | MONTGOMERY | HARLOW (not FARLOW) | 2 | | | NW | 27 | 31 | 17 | E | GW |
| 3 | MONTGOMERY | MOLIDOR (not FARLOW) | 2 | | | NW | 27 | 31 | 17 | E | GW |
| 3 | MONTGOMERY | HARLOW (not FARLOW) | 3 | | | NW | 27 | 31 | 17 | E | GW |
| 3 | MONTGOMERY | MOLIDOR (not FARLOW) | 3 | | | NW | 27 | 31 | 17 | E | GW |
| 3 | MONTGOMERY | DRISKEL | RC-1 | | NW | NE | 28 | 31 | 17 | E | GW |
| 3 | MONTGOMERY | DRISKEL | RC-2 | | SW | NE | 28 | 31 | 17 | E | GW |
| 3 | MONTGOMERY | DRISKEL | RC-3 | | SE | NE | 28 | 31 | 17 | E | GW |
| 3 | MONTGOMERY | DRISKEL | RC-4 | | SW | NE | 28 | 31 | 17 | E | GW |
| 3 | MONTGOMERY | DRISKEL | RC-5 | | NW | NE | 28 | 31 | 17 | E | GW |
| 3 | MONTGOMERY | SCHMIDT | SWD | | | NW | 28 | 31 | 17 | E | GW |
| 3 | MONTGOMERY | SCHULTHEISS | 1 | SW | NW | SW | 30 | 31 | 17 | E | GW |
| 3 | MONTGOMERY | SCHULTHEISS | 11 | SE | SW | SW | 30 | 31 | 17 | E | GW |
| 3 | MONTGOMERY | SCHULTHEISS | 3 | NW | NW | SW | 30 | 31 | 17 | E | GW |
| 3 | MONTGOMERY | SCHULTHEISS | 4 | NW | NW | SW | 30 | 31 | 17 | E | GW |
| 3 | MONTGOMERY | SCHULTHEISS | 4A | SW | NW | SW | 30 | 31 | 17 | E | GW |
| 3 | MONTGOMERY | SCHULTHEISS | 5 | NW | NW | SW | 30 | 31 | 17 | E | GW |
| 3 | MONTGOMERY | SCHULTHEISS | D47 | SW | NE | SW | 30 | 31 | 17 | E | GW |
| 3 | MONTGOMERY | SCHULTHEISS | KCCU-6 | NE | NE | SW | 30 | 31 | 17 | E | GW |
| 3 | MONTGOMERY | SCHULTHEISS | KCCU-7 | NW | NE | SW | 30 | 31 | 17 | E | GW |
| 3 | MONTGOMERY | SCHULTHEISS | KS1 | SE | NE | SW | 30 | 31 | 17 | E | GW |
| 3 | MONTGOMERY | MARKLE-W | 04 | | N2 | SW | 31 | 31 | 17 | E | GW |
| 3 | MONTGOMERY | MARKLE-E | 05 | | N2 | SW | 31 | 31 | 17 | E | GW |
| 3 | MONTGOMERY | MARKLE-W | 05 | | N2 | SW | 31 | 31 | 17 | E | GW |
| 3 | MONTGOMERY | MARKLE-E | 06 | | N2 | SW | 31 | 31 | 17 | E | GW |
| 3 | MONTGOMERY | MARKLE-W | 06 | | N2 | SW | 31 | 31 | 17 | E | GW |
| 3 | MONTGOMERY | MARKLE-E | 07 | | N2 | SW | 31 | 31 | 17 | E | GW |
| 3 | MONTGOMERY | MARKLE-E | 08 | | N2 | SW | 31 | 31 | 17 | E | GW |
| 3 | MONTGOMERY | MARKLE-E | 09 | | N2 | SW | 31 | 31 | 17 | E | GW |
| 3 | MONTGOMERY | MARKLE-E | 10 | | N2 | SW | 31 | 31 | 17 | E | GW |
| 3 | MONTGOMERY | MARKLE-E | 11 | | N2 | SW | 31 | 31 | 17 | E | GW |
| 3 | MONTGOMERY | MARKLE-E | 12 | | N2 | SW | 31 | 31 | 17 | E | GW |
| 3 | MONTGOMERY | MARKLE-E | 13 | | N2 | SW | 31 | 31 | 17 | E | GW |
| 3 | MONTGOMERY | MARKLE- | OW | | | SW | 31 | 31 | 17 | E | GW |
| 3 | MONTGOMERY | MARKLE- | OW | | | SW | 31 | 31 | 17 | E | GW |
| 3 | MONTGOMERY | OMHART (not MILLER) | OW-A | | | SE | 32 | 31 | 17 | E | GW |
| 3 | MONTGOMERY | OMHART (not MILLER) | OW-B | | | SE | 32 | 31 | 17 | E | GW |
| 3 | MONTGOMERY | OMHART 'A' (not MILLER) | OW-C | | N2 | SE | 32 | 31 | 17 | E | GW |
| 3 | MONTGOMERY | OMHART 'A' (not MILLER) | OW-D | | N2 | SE | 32 | 31 | 17 | E | GW |
| 3 | MONTGOMERY | OMHART 'B' (not MILLER) | OW-E | S2 | S2 | SE | 32 | 31 | 17 | E | GW |
| 3 | MONTGOMERY | OMHART 'B' (not MILLER) | OW-F | S2 | S2 | SE | 32 | 31 | 17 | E | GW |
| 3 | MONTGOMERY | LINE / HOUSEL | 1 | | | SW | 33 | 31 | 17 | E | GW |
| 3 | MONTGOMERY | LINE / HOUSEL | 1 | | | W2 | 33 | 31 | 17 | E | GW |
| 3 | MONTGOMERY | LINE / HOUSEL | A | | | W2 | 33 | 31 | 17 | E | GW |
| 3 | MONTGOMERY | LINE / HOUSEL | B | | | W2 | 33 | 31 | 17 | E | GW |
| 3 | MONTGOMERY | LINE / HOUSEL | C | | | W2 | 33 | 31 | 17 | E | GW |
| 3 | MONTGOMERY | LINE / HOUSEL | D | | | W2 | 33 | 31 | 17 | E | GW |
| 3 | MONTGOMERY | LINE / HOUSEL | E | | | W2 | 33 | 31 | 17 | E | GW |
| 3 | MONTGOMERY | SCHICKE (not SHERWIN) | | | | SW | 34 | 31 | 17 | E | GW |
| 3 | MONTGOMERY | SCHICKE (not SHERWIN) | | | | SW | 34 | 31 | 17 | E | GW |
| 3 | MONTGOMERY | SCHICKE (not SHERWIN) | | | | SW | 34 | 31 | 17 | E | GW |
| 3 | MONTGOMERY | SCHICKE (not SHERWIN) | | | | SW | 34 | 31 | 17 | E | GW |

Priority 1 Level C Wells Requiring Action

| DIST | COUNTY | LEASE NAME | WELL NO | Q-3 | Q-2 | Q-1 | SEC | TWP | RNG | DIR | TYPE |
|------|------------|-------------------------|---------|-----|-----|-----|-----|-----|-----|-----|------|
| 3 | MONTGOMERY | SCHICKE (not SHERWIN) | | | | SW | 34 | 31 | 17 | E | GW |
| 3 | MONTGOMERY | SCHICKE (not SHERWIN) | | | | SW | 34 | 31 | 17 | E | GW |
| 3 | MONTGOMERY | SCHICKE (not SHERWIN) | | | | SW | 34 | 31 | 17 | E | GW |
| 3 | MONTGOMERY | SCHICKE (not SHERWIN) | | | | SW | 34 | 31 | 17 | E | GW |
| 3 | MONTGOMERY | SCHICKE (not SHERWIN) | | | | SW | 34 | 31 | 17 | E | GW |
| 3 | MONTGOMERY | SCHICKE (not SHERWIN) | | | | SW | 34 | 31 | 17 | E | GW |
| 3 | MONTGOMERY | SCHICKE (not SHERWIN) | | | | SW | 34 | 31 | 17 | E | GW |
| 3 | MONTGOMERY | SCHICKE (not SHERWIN) | | | | SW | 34 | 31 | 17 | E | GW |
| 3 | MONTGOMERY | TRIPP | 1 | | SE | SE | 34 | 31 | 17 | E | GW |
| 3 | MONTGOMERY | SCHICKE (not SHERWIN) | 1-W | NW | SE | SW | 34 | 31 | 17 | E | GW |
| 3 | MONTGOMERY | TRIPP | 2 | | SE | SE | 34 | 31 | 17 | E | GW |
| 3 | MONTGOMERY | TRIPP | 3 | | SE | SE | 34 | 31 | 17 | E | GW |
| 3 | MONTGOMERY | TRIPP | 4 | | SE | SE | 34 | 31 | 17 | E | GW |
| 3 | MONTGOMERY | TRIPP | 5 | | | SE | 34 | 31 | 17 | E | GW |
| 3 | MONTGOMERY | TRIPP | 6 | | | SE | 34 | 31 | 17 | E | GW |
| 3 | MONTGOMERY | TRIPP | 7 | | | SE | 34 | 31 | 17 | E | GW |
| 3 | MONTGOMERY | SCHICKE (not SHERWIN) | A-1 | | | SW | 34 | 31 | 17 | E | GW |
| 3 | MONTGOMERY | SCHICKE (not SHERWIN) | A-2 | | | SW | 34 | 31 | 17 | E | GW |
| 3 | MONTGOMERY | SCHICKE (not SHERWIN) | A-3 | | | SW | 34 | 31 | 17 | E | GW |
| 3 | MONTGOMERY | SCHICKE (not SHERWIN) | A-4 | | | SW | 34 | 31 | 17 | E | GW |
| 3 | MONTGOMERY | Hill | HIL02 | SE | SW | SE | 24 | 32 | 13 | E | SW |
| 3 | MONTGOMERY | ROBERT SPEIRS | 01 | | SE | SE | 25 | 32 | 13 | E | GW |
| 3 | MONTGOMERY | ROBERT SPEIR EC | 10 | | NE | SE | 25 | 32 | 13 | E | GW |
| 3 | MONTGOMERY | ROBERT SPEIRS | B-05 | | E2 | SE | 25 | 32 | 13 | E | GW |
| 3 | MONTGOMERY | ROBERT SPEIRS | B-06 | | SE | SE | 25 | 32 | 13 | E | GW |
| 3 | MONTGOMERY | SPEIRS-DANIELS | D-01 | | NE | NE | 25 | 32 | 13 | E | GW |
| 3 | MONTGOMERY | SPEIRS-DANIELS | D-03 | | SE | NE | 25 | 32 | 13 | E | GW |
| 3 | MONTGOMERY | SPEIRS-DANIELS | D-04 | | SE | NE | 25 | 32 | 13 | E | GW |
| 3 | MONTGOMERY | SPEIRS-DANIELS | D-06 | | SE | NE | 25 | 32 | 13 | E | GW |
| 3 | MONTGOMERY | SPEIRS-DANIELS | D-08 | | NE | NE | 25 | 32 | 13 | E | GW |
| 3 | MONTGOMERY | SPEIRS-DANIELS | D-09 | | NW | NE | 25 | 32 | 13 | E | GW |
| 3 | MONTGOMERY | SPEIRS-DANIELS | D-11 | | SW | NE | 25 | 32 | 13 | E | GW |
| 3 | MONTGOMERY | SPEIRS-DANIELS | D-12 | | SW | NE | 25 | 32 | 13 | E | GW |
| 3 | MONTGOMERY | ROBERT SPEIRS | EC-10 | | NE | SE | 25 | 32 | 13 | E | GW |
| 3 | MONTGOMERY | SPEIRS-DANIELS | EC-11 | | NE | NE | 25 | 32 | 13 | E | GW |
| 3 | MONTGOMERY | ROBERT SPEIRS | S-01 | | NE | SE | 25 | 32 | 13 | E | GW |
| 3 | MONTGOMERY | ROBERT SPEIRS | S-05 | | SE | SE | 25 | 32 | 13 | E | GW |
| 3 | MONTGOMERY | ROBERT SPEIRS | S-07 | | NE | SE | 25 | 32 | 13 | E | GW |
| 3 | MONTGOMERY | ROBERT SPEIRS | S-08 | | NE | SE | 25 | 32 | 13 | E | GW |
| 3 | MONTGOMERY | ROBERT SPEIRS | S-09 | | NW | SE | 25 | 32 | 13 | E | GW |
| 3 | MONTGOMERY | ROBERT SPEIRS | S-11 | | SW | SE | 25 | 32 | 13 | E | GW |
| 3 | MONTGOMERY | ROBERT SPEIRS | S-15 | | NW | SE | 25 | 32 | 13 | E | GW |
| 3 | MONTGOMERY | ROBERT SPEIRS | S-17 | | NE | SE | 25 | 32 | 13 | E | GW |
| 3 | MONTGOMERY | HAND | 1 | SE | SW | SE | 32 | 32 | 14 | E | GW |
| 3 | MONTGOMERY | HAND | 31 | SW | SW | SE | 32 | 32 | 14 | E | GW |
| 3 | MONTGOMERY | HAND | I-3 | SW | NW | SE | 32 | 32 | 14 | E | GW |
| 3 | MONTGOMERY | HAND | I-7 | NE | SW | SE | 32 | 32 | 14 | E | GW |
| 3 | MONTGOMERY | HAND | I-9 | SE | SW | SE | 32 | 32 | 14 | E | GW |
| 3 | MONTGOMERY | Y-NOT RANCH (CRANE-DAY) | 4 | NE | NE | NE | 6 | 32 | 15 | E | GW |
| 3 | MONTGOMERY | RHODES | B 2 | SW | NE | SE | 10 | 32 | 15 | E | GW |
| 3 | MONTGOMERY | INDEPENDENCE (WHITE) | (OW-1) | NW | SE | SW | 26 | 32 | 15 | E | PS |
| 3 | MONTGOMERY | TYCO | 1 | SE | NE | NW | 27 | 32 | 15 | E | GW |
| 3 | MONTGOMERY | PATTERSON | 1 | SE | NW | SE | 27 | 32 | 15 | E | GW |
| 3 | MONTGOMERY | PATTERSON | 2 | NE | NW | SE | 27 | 32 | 15 | E | GW |
| 3 | MONTGOMERY | COTTERILL | 4-1 | NE | SE | SE | 1 | 32 | 16 | E | GW |
| 3 | MONTGOMERY | COTTERILL | 4-2 | SE | SE | SE | 1 | 32 | 16 | E | GW |
| 3 | MONTGOMERY | COTTERILL | 4-3 | SE | SE | SE | 1 | 32 | 16 | E | GW |
| 3 | MONTGOMERY | COTTERILL | 4-4 | NE | SE | NE | 1 | 32 | 16 | E | GW |

Priority 1 Level C Wells Requiring Action

| DIST | COUNTY | LEASE NAME | WELL NO | Q-3 | Q-2 | Q-1 | SEC | TWP | RNG | DIR | TYPE |
|------|------------|---------------------------|-----------|-----|-----|-----|-----|-----|-----|-----|------|
| 3 | MONTGOMERY | TRIMMELL (NOW CASEY) | A | | | SW | 16 | 32 | 16 | E | GW |
| 3 | MONTGOMERY | TRIMMELL (NOW CASEY) | B | | | SW | 16 | 32 | 16 | E | GW |
| 3 | MONTGOMERY | WOOD | 1 | | | SW | 4 | 32 | 17 | E | GW |
| 3 | MONTGOMERY | WOOD | 2 | | | SW | 4 | 32 | 17 | E | GW |
| 3 | MONTGOMERY | WOOD | 3 | | | SW | 4 | 32 | 17 | E | GW |
| 3 | MONTGOMERY | WOOD | 4 | | | SW | 4 | 32 | 17 | E | GW |
| 3 | MONTGOMERY | WOOD | 5 | | | SW | 4 | 32 | 17 | E | GW |
| 3 | MONTGOMERY | BLAES | 1 | | | NE | 6 | 32 | 17 | E | GW |
| 3 | MONTGOMERY | BLAES | 2 | | | NE | 6 | 32 | 17 | E | GW |
| 3 | MONTGOMERY | BLAES | 3 | | | NE | 6 | 32 | 17 | E | GW |
| 3 | MONTGOMERY | BLAES | 4 | | | NE | 6 | 32 | 17 | E | GW |
| 3 | MONTGOMERY | BLAES | 5 | | | NE | 6 | 32 | 17 | E | GW |
| 3 | MONTGOMERY | BLAES | 6 | | | NE | 6 | 32 | 17 | E | GW |
| 3 | MONTGOMERY | BLAES | 7 | | | NE | 6 | 32 | 17 | E | GW |
| 3 | MONTGOMERY | BLAES | 8 | | | NE | 6 | 32 | 17 | E | GW |
| 3 | MONTGOMERY | BLAES | 9 | | | NE | 6 | 32 | 17 | E | GW |
| 3 | MONTGOMERY | ROBERT HOUSEL | 15 | N2 | NW | SE | 7 | 32 | 17 | E | GW |
| 3 | MONTGOMERY | WILLIAMS (NOT LOWMASTER) | 1 | | | SE | 22 | 32 | 17 | E | GW |
| 3 | MONTGOMERY | WILLIAMS (NOT LOWMASTER) | 2 | | | SE | 22 | 32 | 17 | E | GW |
| 3 | MONTGOMERY | WILLIAMS (NOT LOWMASTER) | 3 | | SW | SE | 22 | 32 | 17 | E | GW |
| 3 | MONTGOMERY | WILLIAMS (NOT LOWMASTER) | 4 | | | SE | 22 | 32 | 17 | E | GW |
| 3 | MONTGOMERY | WILLIAMS (NOT LOWMASTER) | 5 | | | SE | 22 | 32 | 17 | E | GW |
| 3 | MONTGOMERY | PRICE-SE | 38 | | | SE | 27 | 32 | 17 | E | GW |
| 3 | MONTGOMERY | PRICE-SE | 39 | | | SE | 27 | 32 | 17 | E | GW |
| 3 | MONTGOMERY | PRICE-SE | 40 | | | SE | 27 | 32 | 17 | E | GW |
| 3 | MONTGOMERY | PRICE-SE | 41 | | | SE | 27 | 32 | 17 | E | GW |
| 3 | MONTGOMERY | PRICE-SE | 42 | | | SE | 27 | 32 | 17 | E | GW |
| 3 | MONTGOMERY | PRICE-SE | 43 | | | SE | 27 | 32 | 17 | E | GW |
| 3 | MONTGOMERY | PRICE-SE | 44 | | | SE | 27 | 32 | 17 | E | GW |
| 3 | MONTGOMERY | PRICE-SE | 45 | | | SE | 27 | 32 | 17 | E | GW |
| 3 | MONTGOMERY | HANDY (not Foster) | 01 | NW | NW | NW | 1 | 33 | 13 | E | GW |
| 3 | MONTGOMERY | HUSTER (not Foster) | 01 | SW | SE | SE | 1 | 33 | 13 | E | GW |
| 3 | MONTGOMERY | HANDY (not Foster) | 02 | NW | NW | NW | 1 | 33 | 13 | E | GW |
| 3 | MONTGOMERY | HUSTER (not Foster) | 02 | SE | SE | SE | 1 | 33 | 13 | E | GW |
| 3 | MONTGOMERY | OWEN (not Foster) | 04 | S2 | SW | SW | 1 | 33 | 13 | E | GW |
| 3 | MONTGOMERY | CHISM (not Foster) | 05 | W2 | W2 | NW | 1 | 33 | 13 | E | GW |
| 3 | MONTGOMERY | OWEN (not Foster) | 07 | SE | SW | SE | 1 | 33 | 13 | E | GW |
| 3 | MONTGOMERY | CHISM (not Foster) | 08 | NW | NW | NW | 1 | 33 | 13 | E | GW |
| 3 | MONTGOMERY | OWEN (not Foster) | 10 | S2 | SE | SW | 1 | 33 | 13 | E | GW |
| 3 | MONTGOMERY | OWEN (not Foster) | 12-A | C | SE | SW | 1 | 33 | 13 | E | GW |
| 3 | MONTGOMERY | OWEN (not Foster) | 13-A | E2 | SW | SW | 1 | 33 | 13 | E | GW |
| 3 | MONTGOMERY | OWEN (not Foster) | 14 | N2 | SE | SW | 1 | 33 | 13 | E | GW |
| 3 | MONTGOMERY | OWEN (not Foster) | 15 | NE | SW | SW | 1 | 33 | 13 | E | GW |
| 3 | MONTGOMERY | CHISM (not Foster) | 2-A | | | NW | 1 | 33 | 13 | E | GW |
| 3 | MONTGOMERY | CHISM (not Foster) | 3-A | NW | NW | NW | 1 | 33 | 13 | E | GW |
| 3 | MONTGOMERY | DANIELS (not Bishop East) | 01 | SW | NW | NW | 12 | 33 | 13 | E | GW |
| 3 | MONTGOMERY | DICK (not Bishop East) | 1 (SEARS) | NW | NW | SW | 12 | 33 | 13 | E | GW |
| 3 | MONTGOMERY | PENDELTON 1 | A | SW | NW | SW | 35 | 33 | 13 | E | GW |
| 3 | MONTGOMERY | STARK | 1 | | | NE | 36 | 33 | 13 | E | GW |
| 3 | MONTGOMERY | STARK | 2 | | | NE | 36 | 33 | 13 | E | GW |
| 3 | MONTGOMERY | STARK | 3 | | | NE | 36 | 33 | 13 | E | GW |
| 3 | MONTGOMERY | STARK | 4 | | | NE | 36 | 33 | 13 | E | GW |
| 3 | MONTGOMERY | STARK | 6 | | | NE | 36 | 33 | 13 | E | GW |
| 3 | MONTGOMERY | STARK | 7 | | | NE | 36 | 33 | 13 | E | GW |
| 3 | MONTGOMERY | HOFFMAN | 3 | NE | NW | NE | 4 | 33 | 14 | E | GW |
| 3 | MONTGOMERY | HOFFMAN | 5 | SE | NW | NE | 4 | 33 | 14 | E | GW |
| 3 | MONTGOMERY | JANZEN (not Miranda) | 01 | SW | NE | NW | 10 | 33 | 14 | E | GW |

Priority 1 Level C Wells Requiring Action

| DIST | COUNTY | LEASE NAME | WELL NO | Q-3 | Q-2 | Q-1 | SEC | TWP | RNG | DIR | TYPE |
|------|------------|--------------------------|---------|-----|-----|-----|-----|-----|-----|-----|------|
| 3 | MONTGOMERY | JANZEN (not Miranda) | 02 | | | NW | 10 | 33 | 14 | E | GW |
| 3 | MONTGOMERY | JANZEN (not Miranda) | 03 | | | NW | 10 | 33 | 14 | E | GW |
| 3 | MONTGOMERY | JANZEN (not Miranda) | 04 | | | NW | 10 | 33 | 14 | E | GW |
| 3 | MONTGOMERY | JANZEN (not Miranda) | 05 | | | NW | 10 | 33 | 14 | E | GW |
| 3 | MONTGOMERY | JANZEN (not Miranda) | 06 | | | NW | 10 | 33 | 14 | E | GW |
| 3 | MONTGOMERY | HANSON | 1M | NE | SE | NE | 11 | 33 | 14 | E | GW |
| 3 | MONTGOMERY | BUTLER | W 4 | | | NE | 24 | 33 | 14 | E | GW |
| 3 | MONTGOMERY | VEITH | 1 | NW | SE | SW | 27 | 33 | 14 | E | GW |
| 3 | MONTGOMERY | BROWNLEE (EMC) | 01 | SE | NE | NE | 28 | 33 | 14 | E | GW |
| 3 | MONTGOMERY | BROWNLEE (NAR) | 01 | SW | SW | NE | 28 | 33 | 14 | E | GW |
| 3 | MONTGOMERY | BROWNLEE (EMC) | 02 | E2 | NE | NE | 28 | 33 | 14 | E | GW |
| 3 | MONTGOMERY | BROWNLEE (NAR) | 02 | SW | SE | NE | 28 | 33 | 14 | E | GW |
| 3 | MONTGOMERY | BROWNLEE (EMC) | 03 | NE | NE | NE | 28 | 33 | 14 | E | GW |
| 3 | MONTGOMERY | BROWNLEE (NAR) | 03 | NW | SW | NE | 28 | 33 | 14 | E | GW |
| 3 | MONTGOMERY | BROWNLEE (EMC) | 04 | W2 | SE | NE | 28 | 33 | 14 | E | GW |
| 3 | MONTGOMERY | BROWNLEE (NAR) | 04 | NW | SW | NE | 28 | 33 | 14 | E | GW |
| 3 | MONTGOMERY | BROWNLEE (EMC) | 05 | W2 | E2 | NE | 28 | 33 | 14 | E | GW |
| 3 | MONTGOMERY | BROWNLEE (EMC) | 07 | NW | NE | NE | 28 | 33 | 14 | E | GW |
| 3 | MONTGOMERY | BROWNLEE (NAR) | 07 | W2 | W2 | NE | 28 | 33 | 14 | E | GW |
| 3 | MONTGOMERY | BROWNLEE (EMC) | 08 | N2 | NE | NE | 28 | 33 | 14 | E | GW |
| 3 | MONTGOMERY | BROWNLEE (NAR) | 08 | NW | SE | NE | 28 | 33 | 14 | E | GW |
| 3 | MONTGOMERY | BROWNLEE (EMC) | 09 | N2 | SE | NE | 28 | 33 | 14 | E | GW |
| 3 | MONTGOMERY | BROWNLEE (NAR) | 09 | NE | SE | NE | 28 | 33 | 14 | E | GW |
| 3 | MONTGOMERY | BROWNLEE (EMC) | 10 | | N2 | NE | 28 | 33 | 14 | E | GW |
| 3 | MONTGOMERY | BROWNLEE (NAR) | 10 | SE | NE | NE | 28 | 33 | 14 | E | GW |
| 3 | MONTGOMERY | BROWNLEE (EMC) | 11 | S2 | N2 | NE | 28 | 33 | 14 | E | GW |
| 3 | MONTGOMERY | BROWNLEE (NAR) | 11 | SW | NE | NE | 28 | 33 | 14 | E | GW |
| 3 | MONTGOMERY | BROWNLEE (NAR) | 12 | SE | NE | NE | 28 | 33 | 14 | E | GW |
| 3 | MONTGOMERY | BROWNLEE (NAR) | 13 | NE | NE | NE | 28 | 33 | 14 | E | GW |
| 3 | MONTGOMERY | BROWNLEE (NAR) | 14 | NE | NE | NE | 28 | 33 | 14 | E | GW |
| 3 | MONTGOMERY | BROWNLEE (NAR) | 15 | NE | NE | NE | 28 | 33 | 14 | E | GW |
| 3 | MONTGOMERY | BROWNLEE (NAR) | 16 | SE | NE | NE | 28 | 33 | 14 | E | GW |
| 3 | MONTGOMERY | BROWNLEE (NAR) | 17 | NW | NE | NE | 28 | 33 | 14 | E | GW |
| 3 | MONTGOMERY | BROWNLEE (NAR) | 18 | SW | NE | NE | 28 | 33 | 14 | E | GW |
| 3 | MONTGOMERY | BROWNLEE (NAR) | 19 | SW | NE | NE | 28 | 33 | 14 | E | GW |
| 3 | MONTGOMERY | BROWNLEE (NAR) | 20 | SE | NE | NE | 28 | 33 | 14 | E | GW |
| 3 | MONTGOMERY | BROWNLEE (EMC) | 6 T | SW | NE | NE | 28 | 33 | 14 | E | GW |
| 3 | MONTGOMERY | MITCHELL (not Moonshine) | I-115 | | NW | SE | 32 | 33 | 14 | E | GW |
| 3 | MONTGOMERY | MITCHELL (not Moonshine) | I-117 | | NW | SE | 32 | 33 | 14 | E | GW |
| 3 | MONTGOMERY | MITCHELL (not Moonshine) | I-119 | N2 | N2 | SE | 32 | 33 | 14 | E | GW |
| 3 | MONTGOMERY | MITCHELL (not Moonshine) | I-121 | | NE | SE | 32 | 33 | 14 | E | GW |
| 3 | MONTGOMERY | MITCHELL (not Moonshine) | I-123 | | NE | SE | 32 | 33 | 14 | E | GW |
| 3 | MONTGOMERY | MITCHELL (not Moonshine) | I-125 | | NE | SE | 32 | 33 | 14 | E | GW |
| 3 | MONTGOMERY | MITCHELL (not Moonshine) | J-14 | | NW | SE | 32 | 33 | 14 | E | GW |
| 3 | MONTGOMERY | MITCHELL (not Moonshine) | J-16 | | NW | SE | 32 | 33 | 14 | E | GW |
| 3 | MONTGOMERY | MITCHELL (not Moonshine) | J-18 | | NW | SE | 32 | 33 | 14 | E | GW |
| 3 | MONTGOMERY | MITCHELL (not Moonshine) | K-112A | | NW | SE | 32 | 33 | 14 | E | GW |
| 3 | MONTGOMERY | MITCHELL (not Moonshine) | K-115 | | NW | SE | 32 | 33 | 14 | E | GW |
| 3 | MONTGOMERY | MITCHELL (not Moonshine) | K-117 | | NW | SE | 32 | 33 | 14 | E | GW |
| 3 | MONTGOMERY | MITCHELL (not Moonshine) | K-119 | | N2 | SE | 32 | 33 | 14 | E | GW |
| 3 | MONTGOMERY | MITCHELL (not Moonshine) | K-121 | | NE | SE | 32 | 33 | 14 | E | GW |
| 3 | MONTGOMERY | MITCHELL (not Moonshine) | K-125 | | NE | SE | 32 | 33 | 14 | E | GW |
| 3 | MONTGOMERY | MITCHELL (not Moonshine) | L-14 | | NW | SE | 32 | 33 | 14 | E | GW |
| 3 | MONTGOMERY | MITCHELL (not Moonshine) | L-16 | | NW | SE | 32 | 33 | 14 | E | GW |
| 3 | MONTGOMERY | MITCHELL (not Moonshine) | M-112A | | SW | SE | 32 | 33 | 14 | E | GW |
| 3 | MONTGOMERY | MITCHELL (not Moonshine) | M-115 | | W2 | SE | 32 | 33 | 14 | E | GW |
| 3 | MONTGOMERY | MITCHELL (not Moonshine) | M-117 | | W2 | SE | 32 | 33 | 14 | E | GW |

Priority 1 Level C Wells Requiring Action

| DIST | COUNTY | LEASE NAME | WELL NO | Q-3 | Q-2 | Q-1 | SEC | TWP | RNG | DIR | TYPE |
|------|------------|--------------------------|---------|-----|-----|-----|-----|-----|-----|-----|------|
| 3 | MONTGOMERY | MITCHELL (not Moonshine) | M-119 | | C | SE | 32 | 33 | 14 | E | GW |
| 3 | MONTGOMERY | MITCHELL (not Moonshine) | M-121 | | E2 | SE | 32 | 33 | 14 | E | GW |
| 3 | MONTGOMERY | MITCHELL (not Moonshine) | M-125 | | E2 | SE | 32 | 33 | 14 | E | GW |
| 3 | MONTGOMERY | MITCHELL (not Moonshine) | N-14 | | SW | SE | 32 | 33 | 14 | E | GW |
| 3 | MONTGOMERY | MITCHELL (not Moonshine) | N-22 | | SE | SE | 32 | 33 | 14 | E | GW |
| 3 | MONTGOMERY | MITCHELL (not Moonshine) | O-115 | | SW | SE | 32 | 33 | 14 | E | GW |
| 3 | MONTGOMERY | MITCHELL (not Moonshine) | O-117 | | SW | SE | 32 | 33 | 14 | E | GW |
| 3 | MONTGOMERY | MITCHELL (not Moonshine) | O-119 | | S2 | SE | 32 | 33 | 14 | E | GW |
| 3 | MONTGOMERY | MITCHELL (not Moonshine) | O-121 | | SE | SE | 32 | 33 | 14 | E | GW |
| 3 | MONTGOMERY | MITCHELL (not Moonshine) | O-123 | | SE | SE | 32 | 33 | 14 | E | GW |
| 3 | MONTGOMERY | MITCHELL (not Moonshine) | O-125 | | SE | SE | 32 | 33 | 14 | E | GW |
| 3 | MONTGOMERY | MITCHELL (not Moonshine) | P-16 | | SE | SE | 32 | 33 | 14 | E | GW |
| 3 | MONTGOMERY | MITCHELL (not Moonshine) | P-18 | | SE | SE | 32 | 33 | 14 | E | GW |
| 3 | MONTGOMERY | MITCHELL (not Moonshine) | P-20 | | SE | SE | 32 | 33 | 14 | E | GW |
| 3 | MONTGOMERY | MITCHELL (not Moonshine) | P-22 | | SE | SE | 32 | 33 | 14 | E | GW |
| 3 | MONTGOMERY | MITCHELL (not Moonshine) | Q-112A | SW | SW | SE | 32 | 33 | 14 | E | GW |
| 3 | MONTGOMERY | MITCHELL (not Moonshine) | Q-115 | | SW | SE | 32 | 33 | 14 | E | GW |
| 3 | MONTGOMERY | COPELAND | 5 | W2 | NW | NW | 35 | 33 | 14 | E | GW |
| 3 | MONTGOMERY | KURTIS H | 20 | SW | SE | NW | 36 | 33 | 14 | E | GW |
| 3 | MONTGOMERY | SPRINGER | 1 | NW | SW | SW | 5 | 33 | 15 | E | GW |
| 3 | MONTGOMERY | SPRINGER | 1R | NW | NW | SW | 5 | 33 | 15 | E | GW |
| 3 | MONTGOMERY | SPRINGER | 2 | SW | SW | SW | 5 | 33 | 15 | E | GW |
| 3 | MONTGOMERY | SPRINGER | 3 | SE | SW | SW | 5 | 33 | 15 | E | GW |
| 3 | MONTGOMERY | SPRINGER | 85-912 | SW | NE | SW | 5 | 33 | 15 | E | GW |
| 3 | MONTGOMERY | SPRINGER R S | 90 898 | | SW | SW | 5 | 33 | 15 | E | GW |
| 3 | MONTGOMERY | SPRINGER R S | 90 905 | | SW | SW | 5 | 33 | 15 | E | GW |
| 3 | MONTGOMERY | PARRETT | 3 | | NW | NE | 11 | 33 | 15 | E | GW |
| 3 | MONTGOMERY | BOYLE | 4 | SW | SW | NE | 16 | 33 | 15 | E | GW |
| 3 | MONTGOMERY | HATTAN | 01 | SW | NW | SW | 27 | 33 | 15 | E | GW |
| 3 | MONTGOMERY | HATTAN | 02 | NW | NW | SW | 27 | 33 | 15 | E | GW |
| 3 | MONTGOMERY | HATTAN | 03 | SW | NW | SW | 27 | 33 | 15 | E | GW |
| 3 | MONTGOMERY | HATTAN | 04 | SW | SW | NW | 27 | 33 | 15 | E | GW |
| 3 | MONTGOMERY | HATTAN | 05 | NE | SW | NW | 27 | 33 | 15 | E | GW |
| 3 | MONTGOMERY | HATTAN | 06 | NW | NW | SW | 27 | 33 | 15 | E | GW |
| 3 | MONTGOMERY | HATTAN | 07 | W2 | W2 | W2 | 27 | 33 | 15 | E | GW |
| 3 | MONTGOMERY | HATTAN | 08 | | W2 | W2 | 27 | 33 | 15 | E | GW |
| 3 | MONTGOMERY | HATTAN | 09 | SE | SW | NW | 27 | 33 | 15 | E | GW |
| 3 | MONTGOMERY | HATTAN | 10 | SW | SW | NW | 27 | 33 | 15 | E | GW |
| 3 | MONTGOMERY | HATTAN | 11 | SW | SW | NW | 27 | 33 | 15 | E | GW |
| 3 | MONTGOMERY | HATTAN | 12 | SW | SW | NW | 27 | 33 | 15 | E | GW |
| 3 | MONTGOMERY | HATTAN | 13 | SE | SW | NW | 27 | 33 | 15 | E | GW |
| 3 | MONTGOMERY | HATTAN | 14 | NW | SW | NW | 27 | 33 | 15 | E | GW |
| 3 | MONTGOMERY | HATTAN | 15 | NE | SW | NW | 27 | 33 | 15 | E | GW |
| 3 | MONTGOMERY | HATTAN | 16 | SE | NW | NW | 27 | 33 | 15 | E | GW |
| 3 | MONTGOMERY | HATTAN | 17 | E2 | NW | NW | 27 | 33 | 15 | E | GW |
| 3 | MONTGOMERY | HATTAN | 18 | NE | NW | NW | 27 | 33 | 15 | E | GW |
| 3 | MONTGOMERY | HATTAN | 19 | NE | NW | NW | 27 | 33 | 15 | E | GW |
| 3 | MONTGOMERY | HATTAN | 21 | SW | SW | NW | 27 | 33 | 15 | E | GW |
| 3 | MONTGOMERY | HATTAN | 22 | | NW | SW | 27 | 33 | 15 | E | GW |
| 3 | MONTGOMERY | HOFFMAN A | 1 | SE | NW | NW | 28 | 33 | 16 | E | GW |
| 3 | MONTGOMERY | ELIAS | 1 | SW | SE | SW | 28 | 33 | 16 | E | GW |
| 3 | MONTGOMERY | HOFFMAN A | 2 | SW | NE | NW | 28 | 33 | 16 | E | GW |
| 3 | MONTGOMERY | ELIAS | 2 | NE | SW | SE | 28 | 33 | 16 | E | GW |
| 3 | MONTGOMERY | ELIAS | 4 | SW | NW | SE | 28 | 33 | 16 | E | GW |
| 3 | MONTGOMERY | WAYNE GAUT | 1 | NW | NE | SW | 34 | 33 | 16 | E | GW |
| 3 | MONTGOMERY | BELLAIRE (not SALEM) | 1 | SE | SW | NW | 3 | 33 | 17 | E | GW |
| 3 | MONTGOMERY | HOUSEL (not BOREM) | 1 | SE | NE | SW | 3 | 33 | 17 | E | GW |

Priority 1 Level C Wells Requiring Action

| DIST | COUNTY | LEASE NAME | WELL NO | Q-3 | Q-2 | Q-1 | SEC | TWP | RNG | DIR | TYPE |
|------|------------|----------------------|-----------|-----|-----|-----|-----|-----|-----|-----|------|
| 3 | MONTGOMERY | BELLAIRE (not SALEM) | 2 | SW | NE | NW | 3 | 33 | 17 | E | GW |
| 3 | MONTGOMERY | HOUSEL (not BOREM) | 2 | SE | NW | SE | 3 | 33 | 17 | E | GW |
| 3 | MONTGOMERY | HOUSEL (not BOREM) | 3 | NW | SW | SE | 3 | 33 | 17 | E | GW |
| 3 | MONTGOMERY | HOUSEL (not BOREM) | 4 | SW | SW | SE | 3 | 33 | 17 | E | GW |
| 3 | MONTGOMERY | HOUSEL (not BOREM) | 5 | SE | SW | SE | 3 | 33 | 17 | E | GW |
| 3 | MONTGOMERY | HOUSEL (not BOREM) | 5N | S2 | NE | SW | 3 | 33 | 17 | E | GW |
| 3 | MONTGOMERY | HOUSEL (not BOREM) | 7 | | | | 3 | 33 | 17 | E | GW |
| 3 | MONTGOMERY | SHELTON | C-OGF-1 | | N2 | SW | 9 | 33 | 17 | E | GW |
| 3 | MONTGOMERY | SHELTON | C-OGF-2&3 | | N2 | SW | 9 | 33 | 17 | E | GW |
| 3 | MONTGOMERY | SHELTON | CW-1 & 2 | | N2 | SW | 9 | 33 | 17 | E | GW |
| 3 | MONTGOMERY | SHELTON | CW-3 & 4 | | N2 | SW | 9 | 33 | 17 | E | GW |
| 3 | MONTGOMERY | SHELTON | CW-5 & 6 | | N2 | SW | 9 | 33 | 17 | E | GW |
| 3 | MONTGOMERY | HINTHORN | 5 | | W2 | NW | 33 | 33 | 17 | E | GW |
| 3 | MONTGOMERY | BRADY | 1 | SE | NE | SW | 1 | 34 | 13 | E | GW |
| 3 | MONTGOMERY | BRADY | 1 2 | NE | SE | SE | 2 | 34 | 13 | E | GW |
| 3 | MONTGOMERY | BRADY | 1 X | NE | SE | SE | 2 | 34 | 13 | E | GW |
| 3 | MONTGOMERY | BRADY | 1-B | SE | NE | SE | 2 | 34 | 13 | E | GW |
| 3 | MONTGOMERY | BRADY | 1-M | NE | SE | SE | 2 | 34 | 13 | E | GW |
| 3 | MONTGOMERY | BRADY | 1-M | NE | SE | SE | 2 | 34 | 13 | E | GW |
| 3 | MONTGOMERY | BRADY | 2 2 | NE | SE | SE | 2 | 34 | 13 | E | GW |
| 3 | MONTGOMERY | BRADY | 2 X | NE | SE | SE | 2 | 34 | 13 | E | GW |
| 3 | MONTGOMERY | BRADY | 2-B | NE | SE | SE | 2 | 34 | 13 | E | GW |
| 3 | MONTGOMERY | BRADY | 2-M | SW | SE | SE | 2 | 34 | 13 | E | GW |
| 3 | MONTGOMERY | BRADY | 3-B | SE | SE | SE | 2 | 34 | 13 | E | GW |
| 3 | MONTGOMERY | BRADY | W 14 | NW | SE | SE | 2 | 34 | 13 | E | GW |
| 3 | MONTGOMERY | BRADY | W 18 | SW | NE | SE | 2 | 34 | 13 | E | GW |
| 3 | MONTGOMERY | BRADY | W 19 | SE | NE | SE | 2 | 34 | 13 | E | GW |
| 3 | MONTGOMERY | H CARRA | KHHH 1 | NW | NE | NW | 11 | 34 | 13 | E | GW |
| 3 | MONTGOMERY | H CARRA | KHHH 10 | SE | SW | NE | 11 | 34 | 13 | E | GW |
| 3 | MONTGOMERY | H CARRA | KHHH 2 | NE | NE | NW | 11 | 34 | 13 | E | GW |
| 3 | MONTGOMERY | H CARRA | KHHH 3 | SW | NE | NW | 11 | 34 | 13 | E | GW |
| 3 | MONTGOMERY | H CARRA | KHHH 4 | SE | NE | NW | 11 | 34 | 13 | E | GW |
| 3 | MONTGOMERY | H CARRA | KHHH 5 | NW | SE | NW | 11 | 34 | 13 | E | GW |
| 3 | MONTGOMERY | H CARRA | KHHH 6 | NE | SE | NW | 11 | 34 | 13 | E | GW |
| 3 | MONTGOMERY | H CARRA | KHHH 7 | SW | SE | NW | 11 | 34 | 13 | E | GW |
| 3 | MONTGOMERY | H CARRA | KHHH 8 | SE | SE | NW | 11 | 34 | 13 | E | GW |
| 3 | MONTGOMERY | H CARRA | KHHH 9 | SW | SW | NE | 11 | 34 | 13 | E | GW |
| 3 | MONTGOMERY | PATTERSON | KHHP 16 | NE | SW | SW | 11 | 34 | 13 | E | GW |
| 3 | MONTGOMERY | PATTERSON | KHHP 17 | SE | SW | SW | 11 | 34 | 13 | E | GW |
| 3 | MONTGOMERY | FAIRLEIGH | KHHR 1 | NW | NE | NE | 11 | 34 | 13 | E | GW |
| 3 | MONTGOMERY | FAIRLEIGH | KHHR 1 | SW | NE | NE | 11 | 34 | 13 | E | GW |
| 3 | MONTGOMERY | FAIRLEIGH | KHHR 2 | SE | NE | NE | 11 | 34 | 13 | E | GW |
| 3 | MONTGOMERY | PENDLETON | 38B | NW | NE | SW | 12 | 34 | 13 | E | GW |
| 3 | MONTGOMERY | PENDLETON | 39B | NE | NW | SW | 12 | 34 | 13 | E | GW |
| 3 | MONTGOMERY | PENDLETON | 40B | NW | NW | SW | 12 | 34 | 13 | E | GW |
| 3 | MONTGOMERY | PENDLETON | 40C | NW | NW | SW | 12 | 34 | 13 | E | GW |
| 3 | MONTGOMERY | PENDLETON | 40D | NW | NW | SW | 12 | 34 | 13 | E | GW |
| 3 | MONTGOMERY | PENDLETON | 41B | SW | NW | SW | 12 | 34 | 13 | E | GW |
| 3 | MONTGOMERY | PENDLETON | 54D | NW | SE | SW | 12 | 34 | 13 | E | GW |
| 3 | MONTGOMERY | PENDLETON | 59 A | SW | SE | SW | 12 | 34 | 13 | E | GW |
| 3 | MONTGOMERY | PENDLETON | 60 D | SE | SE | SW | 12 | 34 | 13 | E | GW |
| 3 | MONTGOMERY | PENDLETON | A 40 | NW | NW | SW | 12 | 34 | 13 | E | GW |
| 3 | MONTGOMERY | PENDLETON | A-49 | NE | SE | SW | 12 | 34 | 13 | E | GW |
| 3 | MONTGOMERY | PENDLETON | D 59 | SW | SE | SW | 12 | 34 | 13 | E | GW |
| 3 | MONTGOMERY | PENDLETON | D-49 | NE | SE | SW | 12 | 34 | 13 | E | GW |
| 3 | MONTGOMERY | PENDLETON | KHHE 1 | NE | NE | SW | 12 | 34 | 13 | E | GW |
| 3 | MONTGOMERY | PENDLETON | KHHE 2 | SE | NW | SW | 12 | 34 | 13 | E | GW |

Priority 1 Level C Wells Requiring Action

| DIST | COUNTY | LEASE NAME | WELL NO | Q-3 | Q-2 | Q-1 | SEC | TWP | RNG | DIR | TYPE |
|------|------------|------------|---------|-----|-----|-----|-----|-----|-----|-----|------|
| 3 | MONTGOMERY | PENDLETON | KHHE 3 | SW | NE | SW | 12 | 34 | 13 | E | GW |
| 3 | MONTGOMERY | PENDLETON | KHHE 4 | SE | NE | SW | 12 | 34 | 13 | E | GW |
| 3 | MONTGOMERY | PENDLETON | KHHE 5 | NW | SW | SW | 12 | 34 | 13 | E | GW |
| 3 | MONTGOMERY | PENDLETON | KHHE 6 | NE | SW | SW | 12 | 34 | 13 | E | GW |
| 3 | MONTGOMERY | PENDLETON | KHHE 7 | NW | SE | SW | 12 | 34 | 13 | E | GW |
| 3 | MONTGOMERY | PENDLETON | KHHE 8 | SW | SW | SW | 12 | 34 | 13 | E | GW |
| 3 | MONTGOMERY | PENDELTON | KHHE-1 | NE | NE | SW | 12 | 34 | 13 | E | GW |
| 3 | MONTGOMERY | PENDELTON | KHHE-2 | NW | NE | SW | 12 | 34 | 13 | E | GW |
| 3 | MONTGOMERY | PENDLETON | KHHE-3 | SW | NE | SW | 12 | 34 | 13 | E | GW |
| 3 | MONTGOMERY | PENDLETON | KHHE-4 | SW | SW | SW | 12 | 34 | 13 | E | GW |
| 3 | MONTGOMERY | C MELANDER | KHHM 10 | NW | NE | NW | 12 | 34 | 13 | E | GW |
| 3 | MONTGOMERY | C MELANDER | KHHM 11 | NW | NE | NW | 12 | 34 | 13 | E | GW |
| 3 | MONTGOMERY | C MELANDER | KHHM 12 | SW | NW | NW | 12 | 34 | 13 | E | GW |
| 3 | MONTGOMERY | C MELANDER | KHHM 13 | SE | NW | NW | 12 | 34 | 13 | E | GW |
| 3 | MONTGOMERY | C MELANDER | KHHM 14 | NE | SW | NW | 12 | 34 | 13 | E | GW |
| 3 | MONTGOMERY | C MELANDER | KHHM 15 | SE | SW | NW | 12 | 34 | 13 | E | GW |
| 3 | MONTGOMERY | C MELANDER | KHHM 16 | SW | SW | NW | 12 | 34 | 13 | E | GW |
| 3 | MONTGOMERY | C MELANDER | KHHM 8 | NW | NW | NW | 12 | 34 | 13 | E | GW |
| 3 | MONTGOMERY | C MELANDER | KHHM 9 | NE | NW | NW | 12 | 34 | 13 | E | GW |
| 3 | MONTGOMERY | C MELANDER | KMF-1 | N2 | S2 | NW | 12 | 34 | 13 | E | GW |
| 3 | MONTGOMERY | C MELANDER | KMF-3 | | SW | NW | 12 | 34 | 13 | E | GW |
| 3 | MONTGOMERY | C MELANDER | KMF-4 | | SW | NW | 12 | 34 | 13 | E | GW |
| 3 | MONTGOMERY | C MELANDER | KMF-5 | | SW | NW | 12 | 34 | 13 | E | GW |
| 3 | MONTGOMERY | C MELANDER | KMF-6 | | S2 | NW | 12 | 34 | 13 | E | GW |
| 3 | MONTGOMERY | C MELANDER | KMF-8 | NW | SW | NW | 12 | 34 | 13 | E | GW |
| 3 | MONTGOMERY | C MELANDER | KMF-9 | SW | SW | NW | 12 | 34 | 13 | E | GW |
| 3 | MONTGOMERY | SHEIK | 3 A | NE | NW | NE | 13 | 34 | 13 | E | GW |
| 3 | MONTGOMERY | SHEIK | KHHS 1 | NE | NE | NE | 13 | 34 | 13 | E | GW |
| 3 | MONTGOMERY | SHEIK | KHHS 2 | NW | NE | NE | 13 | 34 | 13 | E | GW |
| 3 | MONTGOMERY | SHEIK | KHHS 3 | SE | NW | NE | 13 | 34 | 13 | E | GW |
| 3 | MONTGOMERY | SHEIK | KHHS 4 | SE | NE | NE | 13 | 34 | 13 | E | GW |
| 3 | MONTGOMERY | SHEIK | KHHS 5 | NW | SW | NE | 13 | 34 | 13 | E | GW |
| 3 | MONTGOMERY | SHEIK | KHHS 6 | NE | SW | SE | 13 | 34 | 13 | E | GW |
| 3 | MONTGOMERY | SHEIK | KHHS 7 | NW | SE | NE | 13 | 34 | 13 | E | GW |
| 3 | MONTGOMERY | SHEIK | KHHS 8 | NE | SE | NE | 13 | 34 | 13 | E | GW |
| 3 | MONTGOMERY | SHEIK | KHHS 9 | NW | NW | NE | 13 | 34 | 13 | E | GW |
| 3 | MONTGOMERY | SHEIK | KHHS-1 | NW | NE | NE | 13 | 34 | 13 | E | GW |
| 3 | MONTGOMERY | SHEIK | KHHS-2 | SE | SE | NE | 13 | 34 | 13 | E | GW |
| 3 | MONTGOMERY | SHEIK | KHHS-3 | NW | SW | NE | 13 | 34 | 13 | E | GW |
| 3 | MONTGOMERY | SHEIK | KHHS-4 | SE | NE | NE | 13 | 34 | 13 | E | GW |
| 3 | MONTGOMERY | SHEIK | W 1 | | | NE | 13 | 34 | 13 | E | GW |
| 3 | MONTGOMERY | PATTERSON | KHHP 21 | NE | NW | NW | 14 | 34 | 13 | E | GW |
| 3 | MONTGOMERY | PATTERSON | KHHP 22 | SE | NW | NW | 14 | 34 | 13 | E | GW |
| 3 | MONTGOMERY | PATTERSON | KHHP 23 | NE | SW | NW | 14 | 34 | 13 | E | GW |
| 3 | MONTGOMERY | PATTERSON | KHHP 24 | SE | SW | NW | 14 | 34 | 13 | E | GW |
| 3 | MONTGOMERY | PATTERSON | KHHP 25 | NW | NE | SW | 14 | 34 | 13 | E | GW |
| 3 | MONTGOMERY | PATTERSON | KHHP 26 | NE | NE | SW | 14 | 34 | 13 | E | GW |
| 3 | MONTGOMERY | PATTERSON | KHHP 27 | NE | NW | SW | 14 | 34 | 13 | E | GW |
| 3 | MONTGOMERY | PATTERSON | KHHP 28 | SE | NE | SW | 14 | 34 | 13 | E | GW |
| 3 | MONTGOMERY | PATTERSON | KHHP 29 | SW | NE | SW | 14 | 34 | 13 | E | GW |
| 3 | MONTGOMERY | PATTERSON | KHHP 30 | NW | SW | SW | 14 | 34 | 13 | E | GW |
| 3 | MONTGOMERY | PATTERSON | KHHP 31 | NE | SW | SW | 14 | 34 | 13 | E | GW |
| 3 | MONTGOMERY | PATTERSON | KHHP 32 | NW | SE | SW | 14 | 34 | 13 | E | GW |
| 3 | MONTGOMERY | PATTERSON | KHHP 33 | NE | SE | SW | 14 | 34 | 13 | E | GW |
| 3 | MONTGOMERY | PATTERSON | KHHP 34 | SW | SW | SW | 14 | 34 | 13 | E | GW |
| 3 | MONTGOMERY | PATTERSON | KHHP 35 | SE | SW | SW | 14 | 34 | 13 | E | GW |
| 3 | MONTGOMERY | PATTERSON | KHHP 36 | SW | SE | SW | 14 | 34 | 13 | E | GW |

Priority 1 Level C Wells Requiring Action

| DIST | COUNTY | LEASE NAME | WELL NO | Q-3 | Q-2 | Q-1 | SEC | TWP | RNG | DIR | TYPE |
|------|------------|--------------------------|---------|-----|-----|-----|-----|-----|-----|-----|------|
| 3 | MONTGOMERY | PATTERSON | KHHP 37 | SE | SE | SW | 14 | 34 | 13 | E | GW |
| 3 | MONTGOMERY | POWELL (not LUMLEY) | 1-32-25 | W2 | W2 | NE | 25 | 34 | 13 | E | GW |
| 3 | MONTGOMERY | POWELL (not LUMLEY) | 32-25 | | SW | NE | 25 | 34 | 13 | E | GW |
| 3 | MONTGOMERY | POWELL (not LUMLEY) | 33-25 | | NW | SE | 25 | 34 | 13 | E | GW |
| 3 | MONTGOMERY | HOME PLACE | 1 | NW | NE | SW | 2 | 34 | 14 | E | GW |
| 3 | MONTGOMERY | BRAGG-SW 4 (not Sunrise) | | | W2 | SW | 4 | 34 | 14 | E | GW |
| 3 | MONTGOMERY | BRAGG-SW 4 (not Sunrise) | | | W2 | SW | 4 | 34 | 14 | E | GW |
| 3 | MONTGOMERY | BRAGG-SW 4 (not Sunrise) | | | W2 | SW | 4 | 34 | 14 | E | GW |
| 3 | MONTGOMERY | BRAGG-SW 4 (not Sunrise) | | | W2 | SW | 4 | 34 | 14 | E | GW |
| 3 | MONTGOMERY | BRAGG | H 127 | | | SW | 4 | 34 | 14 | E | GW |
| 3 | MONTGOMERY | BRAGG | H 129 | | | SW | 4 | 34 | 14 | E | GW |
| 3 | MONTGOMERY | MCKEMEY | H 131 | | | SW | 4 | 34 | 14 | E | GW |
| 3 | MONTGOMERY | MCKEMEY | H 133 | | | SW | 4 | 34 | 14 | E | GW |
| 3 | MONTGOMERY | MCKEMEY | H 135 | | | SW | 4 | 34 | 14 | E | GW |
| 3 | MONTGOMERY | MCKEMEY | H 137 | | | SW | 4 | 34 | 14 | E | GW |
| 3 | MONTGOMERY | BRAGG | H-125 | | | SW | 4 | 34 | 14 | E | GW |
| 3 | MONTGOMERY | MCKEMEY (not Sunrise) | H-131 | | E2 | SW | 4 | 34 | 14 | E | GW |
| 3 | MONTGOMERY | BRAGG | J 125 | | | SW | 4 | 34 | 14 | E | GW |
| 3 | MONTGOMERY | BRAGG | J 127 | | | SW | 4 | 34 | 14 | E | GW |
| 3 | MONTGOMERY | BRAGG | J 129 | | | SW | 4 | 34 | 14 | E | GW |
| 3 | MONTGOMERY | BRAGG | J 131 | | | SW | 4 | 34 | 14 | E | GW |
| 3 | MONTGOMERY | MCKEMEY | J 133 | | | SW | 4 | 34 | 14 | E | GW |
| 3 | MONTGOMERY | MCKEMEY | J 135 | | | SW | 4 | 34 | 14 | E | GW |
| 3 | MONTGOMERY | MCKEMEY | J 137 | | | SW | 4 | 34 | 14 | E | GW |
| 3 | MONTGOMERY | MCKEMEY (not Sunrise) | J-133 | | E2 | SW | 4 | 34 | 14 | E | GW |
| 3 | MONTGOMERY | BRAGG | L 125 | | | SW | 4 | 34 | 14 | E | GW |
| 3 | MONTGOMERY | BRAGG | L 127 | | | SW | 4 | 34 | 14 | E | GW |
| 3 | MONTGOMERY | BRAGG | L 129 | | | SW | 4 | 34 | 14 | E | GW |
| 3 | MONTGOMERY | BRAGG | L 131 | | | SW | 4 | 34 | 14 | E | GW |
| 3 | MONTGOMERY | MCKEMEY | L 133 | | | SW | 4 | 34 | 14 | E | GW |
| 3 | MONTGOMERY | MCKEMEY | L 135 | | | SW | 4 | 34 | 14 | E | GW |
| 3 | MONTGOMERY | MCKEMEY | L 137 | | | SW | 4 | 34 | 14 | E | GW |
| 3 | MONTGOMERY | MCKEMEY (not Sunrise) | L-135 | | E2 | SW | 4 | 34 | 14 | E | GW |
| 3 | MONTGOMERY | BRAGG | N 127 | SW | SW | SW | 4 | 34 | 14 | E | GW |
| 3 | MONTGOMERY | BRAGG | N 129 | SE | SW | SW | 4 | 34 | 14 | E | GW |
| 3 | MONTGOMERY | MCKEMEY | N 131 | S2 | S2 | SW | 4 | 34 | 14 | E | GW |
| 3 | MONTGOMERY | RIGGLE | Q 127 | | | NW | 4 | 34 | 14 | E | GW |
| 3 | MONTGOMERY | RIGGLE | Q 129 | | | NW | 4 | 34 | 14 | E | GW |
| 3 | MONTGOMERY | RIGGLE | S 129 | | | NW | 4 | 34 | 14 | E | GW |
| 3 | MONTGOMERY | RIGGLE | S 131 | | | NW | 4 | 34 | 14 | E | GW |
| 3 | MONTGOMERY | RIGGLE | S 133 | | | NW | 4 | 34 | 14 | E | GW |
| 3 | MONTGOMERY | RIGGLE | S 135 | | | NW | 4 | 34 | 14 | E | GW |
| 3 | MONTGOMERY | RIGGLE (not Sunrise) | S-127 | | | NW | 4 | 34 | 14 | E | GW |
| 3 | MONTGOMERY | RIGGLE | U 127 | | | NW | 4 | 34 | 14 | E | GW |
| 3 | MONTGOMERY | RIGGLE | U 131 | | | NW | 4 | 34 | 14 | E | GW |
| 3 | MONTGOMERY | RIGGLE | U 135 | | | NW | 4 | 34 | 14 | E | GW |
| 3 | MONTGOMERY | RIGGLE (not Sunrise) | U-129 | | | NW | 4 | 34 | 14 | E | GW |
| 3 | MONTGOMERY | RIGGLE (not Sunrise) | U-133 | | | NW | 4 | 34 | 14 | E | GW |
| 3 | MONTGOMERY | RIGGLE (not Sunrise) | W-127 | | | NW | 4 | 34 | 14 | E | GW |
| 3 | MONTGOMERY | MCKEMEY | Y 135 | NE | NE | SW | 4 | 34 | 14 | E | GW |
| 3 | MONTGOMERY | MCKEMEY (not Sunrise) | Y-135 | | E2 | SW | 4 | 34 | 14 | E | GW |
| 3 | MONTGOMERY | BRAGG-SE 5 (not Sunrise) | | | E2 | SE | 5 | 34 | 14 | E | GW |
| 3 | MONTGOMERY | BRAGG-SE 5 (not Sunrise) | | | E2 | SE | 5 | 34 | 14 | E | GW |
| 3 | MONTGOMERY | BRAGG-SE 5 (not Sunrise) | | | E2 | SE | 5 | 34 | 14 | E | GW |
| 3 | MONTGOMERY | BRAGG-SE 5 (not Sunrise) | | | E2 | SE | 5 | 34 | 14 | E | GW |
| 3 | MONTGOMERY | BRAGG-SE 5 (not Sunrise) | | | E2 | SE | 5 | 34 | 14 | E | GW |
| 3 | MONTGOMERY | TAYLOR | A 112 | | | SE | 5 | 34 | 14 | E | GW |

Priority 1 Level C Wells Requiring Action

| DIST | COUNTY | LEASE NAME | WELL NO | Q-3 | Q-2 | Q-1 | SEC | TWP | RNG | DIR | TYPE |
|------|------------|----------------------|---------|-----|-----|-----|-----|-----|-----|-----|------|
| 3 | MONTGOMERY | TAYLOR (not Sunrise) | A-110 | | W2 | SE | 5 | 34 | 14 | E | GW |
| 3 | MONTGOMERY | BRAGG | E 013 | | | SE | 5 | 34 | 14 | E | GW |
| 3 | MONTGOMERY | BRAGG | F 016 | | | SE | 5 | 34 | 14 | E | GW |
| 3 | MONTGOMERY | BRAGG | G 016 | | | SE | 5 | 34 | 14 | E | GW |
| 3 | MONTGOMERY | BRAGG | H 014 | | | SE | 5 | 34 | 14 | E | GW |
| 3 | MONTGOMERY | BRAGG | H 015 | | | SE | 5 | 34 | 14 | E | GW |
| 3 | MONTGOMERY | BRAGG | H 016 | | | SE | 5 | 34 | 14 | E | GW |
| 3 | MONTGOMERY | TAYLOR | H 112A | | | SE | 5 | 34 | 14 | E | GW |
| 3 | MONTGOMERY | TAYLOR | H 119 | | | SE | 5 | 34 | 14 | E | GW |
| 3 | MONTGOMERY | TAYLOR (not Sunrise) | H-115 | | W2 | SE | 5 | 34 | 14 | E | GW |
| 3 | MONTGOMERY | W BRAGG | I-24 | | | SE | 5 | 34 | 14 | E | GW |
| 3 | MONTGOMERY | BRAGG | J 013 | | | SE | 5 | 34 | 14 | E | GW |
| 3 | MONTGOMERY | BRAGG | J 017 | SE | SE | SE | 5 | 34 | 14 | E | GW |
| 3 | MONTGOMERY | TAYLOR | J 110 | | | SE | 5 | 34 | 14 | E | GW |
| 3 | MONTGOMERY | TAYLOR | J 112 | | | SE | 5 | 34 | 14 | E | GW |
| 3 | MONTGOMERY | TAYLOR | L 110 | | | SE | 5 | 34 | 14 | E | GW |
| 3 | MONTGOMERY | TAYLOR | L 112 | | | SE | 5 | 34 | 14 | E | GW |
| 3 | MONTGOMERY | TAYLOR (not Sunrise) | L-108 | | W2 | SE | 5 | 34 | 14 | E | GW |
| 3 | MONTGOMERY | TAYLOR | Y 115 | | | SE | 5 | 34 | 14 | E | GW |
| 3 | MONTGOMERY | TAYLOR (not Sunrise) | Y-119 | | W2 | SE | 5 | 34 | 14 | E | GW |
| 3 | MONTGOMERY | PAULL | A-101 | NW | NW | NW | 8 | 34 | 14 | E | GW |
| 3 | MONTGOMERY | PAULL | A-102 | NE | NW | NW | 8 | 34 | 14 | E | GW |
| 3 | MONTGOMERY | PAULL | A-104 | NE | NW | NW | 8 | 34 | 14 | E | GW |
| 3 | MONTGOMERY | PAULL | A-106 | NE | NE | NW | 8 | 34 | 14 | E | GW |
| 3 | MONTGOMERY | PAULL | A-108 | NE | NE | NW | 8 | 34 | 14 | E | GW |
| 3 | MONTGOMERY | PAULL | C-104 | N2 | N2 | NW | 8 | 34 | 14 | E | GW |
| 3 | MONTGOMERY | PAULL | C-106 | N2 | NE | NW | 8 | 34 | 14 | E | GW |
| 3 | MONTGOMERY | PAULL | D-125 | NW | NW | NW | 8 | 34 | 14 | E | GW |
| 3 | MONTGOMERY | PAULL | E-102 | S2 | NW | NW | 8 | 34 | 14 | E | GW |
| 3 | MONTGOMERY | PAULL | E-104 | S2 | N2 | NW | 8 | 34 | 14 | E | GW |
| 3 | MONTGOMERY | PAULL | E-106 | S2 | NE | NW | 8 | 34 | 14 | E | GW |
| 3 | MONTGOMERY | PAULL | E-108 | | | | 8 | 34 | 14 | E | GW |
| 3 | MONTGOMERY | PAULL | E-125 | SW | NW | NW | 8 | 34 | 14 | E | GW |
| 3 | MONTGOMERY | PAULL | G-102 | W2 | NW | | 8 | 34 | 14 | E | GW |
| 3 | MONTGOMERY | PAULL | G-104 | | | NW | 8 | 34 | 14 | E | GW |
| 3 | MONTGOMERY | PAULL | G-106 | | | NW | 8 | 34 | 14 | E | GW |
| 3 | MONTGOMERY | PAULL | G-125 | W2 | W2 | NW | 8 | 34 | 14 | E | GW |
| 3 | MONTGOMERY | PAULL | I-102 | N2 | SW | NW | 8 | 34 | 14 | E | GW |
| 3 | MONTGOMERY | PAULL | I-125 | NW | SW | NW | 8 | 34 | 14 | E | GW |
| 3 | MONTGOMERY | BALES | 10 | SE | NW | SW | 16 | 34 | 14 | E | GW |
| 3 | MONTGOMERY | POWELL | 02 | SE | SW | SE | 17 | 34 | 14 | E | GW |
| 3 | MONTGOMERY | POWELL | 05 | NW | NE | SE | 17 | 34 | 14 | E | GW |
| 3 | MONTGOMERY | POWELL | 10 | NW | SE | SE | 17 | 34 | 14 | E | GW |
| 3 | MONTGOMERY | POWELL | 11 | SE | SE | SE | 17 | 34 | 14 | E | GW |
| 3 | MONTGOMERY | POWELL | 12 | SE | SE | SE | 17 | 34 | 14 | E | GW |
| 3 | MONTGOMERY | POWELL | 15 | SW | SE | SE | 17 | 34 | 14 | E | GW |
| 3 | MONTGOMERY | POWELL | 16 | SE | NW | SE | 17 | 34 | 14 | E | GW |
| 3 | MONTGOMERY | POWELL | 2 B | SW | NE | SE | 17 | 34 | 14 | E | GW |
| 3 | MONTGOMERY | POWELL | 21 | NE | SE | SE | 17 | 34 | 14 | E | GW |
| 3 | MONTGOMERY | POWELL | 22 | SW | SE | SE | 17 | 34 | 14 | E | GW |
| 3 | MONTGOMERY | POWELL | 23 | SW | NE | SE | 17 | 34 | 14 | E | GW |
| 3 | MONTGOMERY | POWELL | 3-B | SW | NE | SE | 17 | 34 | 14 | E | GW |
| 3 | MONTGOMERY | POWELL | 4-B | SE | NE | SE | 17 | 34 | 14 | E | GW |
| 3 | MONTGOMERY | POWELL | 6-B | NW | NE | SE | 17 | 34 | 14 | E | GW |
| 3 | MONTGOMERY | POWELL | 7 B | NW | NE | SE | 17 | 34 | 14 | E | GW |
| 3 | MONTGOMERY | POWELL | B-1 | NE | NW | SE | 17 | 34 | 14 | E | GW |
| 3 | MONTGOMERY | POWELL | KP 1 | NW | SE | SE | 17 | 34 | 14 | E | GW |

Priority 1 Level C Wells Requiring Action

| DIST | COUNTY | LEASE NAME | WELL NO | Q-3 | Q-2 | Q-1 | SEC | TWP | RNG | DIR | TYPE |
|------|------------|-------------------------------------|---------|-----|-----|-----|-----|-----|-----|-----|------|
| 3 | MONTGOMERY | POWELL | KP 2 | SE | SE | SE | 17 | 34 | 14 | E | GW |
| 3 | MONTGOMERY | POWELL | KP 3 | | SW | SE | 17 | 34 | 14 | E | GW |
| 3 | MONTGOMERY | POWELL | KP-11 | SW | SE | SE | 17 | 34 | 14 | E | GW |
| 3 | MONTGOMERY | POWELL | KP-4 | | SW | SE | 17 | 34 | 14 | E | GW |
| 3 | MONTGOMERY | POWELL | KP-5 | | NW | SE | 17 | 34 | 14 | E | GW |
| 3 | MONTGOMERY | POWELL | KP-6 | SE | NW | SE | 17 | 34 | 14 | E | GW |
| 3 | MONTGOMERY | POWELL | KP-7 | NE | SW | SE | 17 | 34 | 14 | E | GW |
| 3 | MONTGOMERY | FERGUSON | 2-A | NE | NE | NE | 20 | 34 | 14 | E | GW |
| 3 | MONTGOMERY | FERGUSON | 4-A | NW | NE | NE | 20 | 34 | 14 | E | GW |
| 3 | MONTGOMERY | BREWSTER (not Sharp) | 01 | NE | NE | NW | 34 | 34 | 14 | E | GW |
| 3 | MONTGOMERY | BREWSTER (not Sharp) | 02 | | NE | NW | 34 | 34 | 14 | E | GW |
| 3 | MONTGOMERY | BREWSTER (not Sharp) | A | | NE | NW | 34 | 34 | 14 | E | GW |
| 3 | MONTGOMERY | KAMPS (not Baker) | A | SE | NW | SE | 34 | 34 | 14 | E | GW |
| 3 | MONTGOMERY | BREWSTER (not Sharp) | B | | NE | NW | 34 | 34 | 14 | E | GW |
| 3 | MONTGOMERY | KAMPS (not Baker) | B | SE | NW | SE | 34 | 34 | 14 | E | GW |
| 3 | MONTGOMERY | BREWSTER (not Sharp) | C | | NE | NW | 34 | 34 | 14 | E | GW |
| 3 | MONTGOMERY | BREWSTER (not Sharp) | D | | NE | NW | 34 | 34 | 14 | E | GW |
| 3 | MONTGOMERY | HESTER AB | 1 | S2 | N2 | N2 | 22 | 34 | 15 | E | SW |
| 3 | MONTGOMERY | HESTER D | 1 | N2 | NE | NW | 22 | 34 | 15 | E | SW |
| 3 | MONTGOMERY | ELLIASON | 1 | E2 | NW | SE | 22 | 34 | 15 | E | GW |
| 3 | MONTGOMERY | HESTER AB | 2 | NE | NE | NW | 22 | 34 | 15 | E | SW |
| 3 | MONTGOMERY | HESTER | I-1 | N2 | N2 | N2 | 22 | 34 | 15 | E | SW |
| 3 | MONTGOMERY | GROTHER | 1 | NE | SE | NW | 33 | 34 | 15 | E | GW |
| 3 | MONTGOMERY | GROTHER | 2 | NE | SE | NW | 33 | 34 | 15 | E | GW |
| 3 | MONTGOMERY | CLOUGH (not Mangan) | 1 | | | NE | 24 | 34 | 16 | E | GW |
| 3 | MONTGOMERY | MANGAN | 1 | | | | 24 | 34 | 16 | E | GW |
| 3 | MONTGOMERY | MANGAN-TODD | 1 | | | SE | 24 | 34 | 16 | E | GW |
| 3 | MONTGOMERY | MANGAN | 2 | | | | 24 | 34 | 16 | E | GW |
| 3 | MONTGOMERY | MANGAN-TODD | 2 | | | SE | 24 | 34 | 16 | E | GW |
| 3 | MONTGOMERY | GRAYBILL (not REITER) | 2-3 | | NE | NE | 3 | 34 | 17 | E | GW |
| 3 | MONTGOMERY | GRAYBILL (not LOGAN) | 3-3 | | SW | SE | 3 | 34 | 17 | E | GW |
| 3 | MONTGOMERY | MURDOCK | 3 | NE | SE | NE | 6 | 34 | 17 | E | GW |
| 3 | MONTGOMERY | TALKINGTON A | 1 | | | NE | 19 | 34 | 17 | E | GW |
| 3 | MONTGOMERY | TALKINGTON A | 2 | | | NE | 19 | 34 | 17 | E | GW |
| 3 | MONTGOMERY | TALKINGTON A | 3 | | | NE | 19 | 34 | 17 | E | GW |
| 3 | MONTGOMERY | HELT | 6 | NW | NW | NE | 19 | 34 | 17 | E | GW |
| 3 | MONTGOMERY | SCHMOLL? | 1 | | SW | SE | 27 | 34 | 17 | E | PS |
| 3 | MONTGOMERY | SCHMOLL? | 2 | | SW | SE | 27 | 34 | 17 | E | PS |
| 3 | MONTGOMERY | SCHMOLL | 2 | | NW | SE | 28 | 34 | 17 | E | PS |
| 3 | MONTGOMERY | JENSEN | 17 | E2 | E2 | SW | 30 | 34 | 17 | E | GW |
| 3 | MONTGOMERY | JENSEN-BAHR | 1B | | | SW | 30 | 34 | 17 | E | GW |
| 3 | MONTGOMERY | JENSEN | 28 | SE | SE | SW | 30 | 34 | 17 | E | GW |
| 3 | MONTGOMERY | JENSEN-BAHR | 2B | E2 | SE | SW | 30 | 34 | 17 | E | GW |
| 3 | MONTGOMERY | JENSEN (prob in sec 31, not sec 30) | 37 | NE | NW | NW | 30 | 34 | 17 | E | GW |
| 3 | MONTGOMERY | JENSEN (prob in sec 31, not sec 30) | 39 | NE | NW | NW | 30 | 34 | 17 | E | GW |
| 3 | MONTGOMERY | JENSEN-BAHR | 3B | | SE | SW | 30 | 34 | 17 | E | GW |
| 3 | MONTGOMERY | JENSEN | 43 | | | SW | 30 | 34 | 17 | E | GW |
| 3 | MONTGOMERY | JENSEN-BAHR | 5B | NE | SE | SW | 30 | 34 | 17 | E | GW |
| 3 | MONTGOMERY | JENSEN | 6A | SW | NW | SE | 30 | 34 | 17 | E | GW |
| 3 | MONTGOMERY | JENSEN | 50 | SW | NE | NW | 31 | 34 | 17 | E | GW |
| 3 | MONTGOMERY | REITZ | 1 | | | W2 | 2 | 35 | 14 | E | GW |
| 3 | MONTGOMERY | DAVID | 1 | W2 | W2 | NW | 3 | 35 | 14 | E | GW |
| 3 | MONTGOMERY | MONK | 1 A | SE | NW | NW | 3 | 35 | 14 | E | GW |
| 3 | MONTGOMERY | DAVID | 3 | | | | 3 | 35 | 14 | E | GW |
| 3 | MONTGOMERY | DAVID | 4 | | | | 3 | 35 | 14 | E | GW |
| 3 | MONTGOMERY | BLUNDELL-4 | | | S2 | SW | 4 | 35 | 14 | E | GW |
| 3 | MONTGOMERY | BLUNDELL-4 | | | S2 | SW | 4 | 35 | 14 | E | GW |

Priority 1 Level C Wells Requiring Action

| DIST | COUNTY | LEASE NAME | WELL NO | Q-3 | Q-2 | Q-1 | SEC | TWP | RNG | DIR | TYPE |
|------|------------|----------------------|---------|-----|-----|-----|-----|-----|-----|-----|------|
| 3 | MONTGOMERY | BLUNDELL-4 | | | S2 | SW | 4 | 35 | 14 | E | GW |
| 3 | MONTGOMERY | BLUNDELL-4 | 1-B | NW | SW | SW | 4 | 35 | 14 | E | GW |
| 3 | MONTGOMERY | BLUNDELL-8 | | | | NE | 8 | 35 | 14 | E | GW |
| 3 | MONTGOMERY | BLUNDELL-8 | | | | NE | 8 | 35 | 14 | E | GW |
| 3 | MONTGOMERY | CARTER III | 04 | S2 | SE | SE | 8 | 35 | 14 | E | GW |
| 3 | MONTGOMERY | EDWARDS (CARTER III) | 1-2-3 | | SE | SE | 8 | 35 | 14 | E | GW |
| 3 | MONTGOMERY | CARTER III | 1-K | | SE | SE | 8 | 35 | 14 | E | GW |
| 3 | MONTGOMERY | CARTER III | 1-KW | SE | SW | SE | 8 | 35 | 14 | E | GW |
| 3 | MONTGOMERY | BLUNDELL-8 | 1-M | NE | NE | NE | 8 | 35 | 14 | E | GW |
| 3 | MONTGOMERY | CARTER III | 2-K | | | SE | 8 | 35 | 14 | E | GW |
| 3 | MONTGOMERY | CARTER III | 2-KW | SE | SW | SE | 8 | 35 | 14 | E | GW |
| 3 | MONTGOMERY | CARTER III | 3-K | SE | SW | SE | 8 | 35 | 14 | E | GW |
| 3 | MONTGOMERY | JOHNSON | 8 | | N2 | SE | 8 | 35 | 14 | E | GW |
| 3 | MONTGOMERY | BLUNDELL-9 | | | N2 | NW | 9 | 35 | 14 | E | GW |
| 3 | MONTGOMERY | BLUNDELL-9 | | | N2 | NW | 9 | 35 | 14 | E | GW |
| 3 | MONTGOMERY | BLUNDELL-9 | | | N2 | NW | 9 | 35 | 14 | E | GW |
| 3 | MONTGOMERY | BLUNDELL-9 | 03 | SW | NW | NW | 9 | 35 | 14 | E | GW |
| 3 | MONTGOMERY | BLUNDELL-9 | 2-SWD | NW | SW | NW | 9 | 35 | 14 | E | GW |
| 3 | MONTGOMERY | EUDALY | 1 | SW | NE | SW | 1 | 35 | 15 | E | GW |
| 3 | MONTGOMERY | FIELDS | 3 | SE | SE | SE | 1 | 35 | 15 | E | GW |
| 3 | MONTGOMERY | FIELDS | 4 | SE | SE | SE | 1 | 35 | 15 | E | GW |
| 3 | MONTGOMERY | HODGE | | | N2 | NW | 3 | 35 | 15 | E | GW |
| 3 | MONTGOMERY | HODGE | | | N2 | NW | 3 | 35 | 15 | E | GW |
| 3 | MONTGOMERY | HODGE (CONDY) | 02 | | N2 | NW | 3 | 35 | 15 | E | GW |
| 3 | MONTGOMERY | HODGE (CONDY) | 03 | | N2 | NW | 3 | 35 | 15 | E | GW |
| 3 | MONTGOMERY | CANNON (not Cawnon) | 05 | | N2 | SW | 3 | 35 | 15 | E | GW |
| 3 | MONTGOMERY | CANNON (not Cawnon) | 1C | | S2 | NW | 3 | 35 | 15 | E | GW |
| 3 | MONTGOMERY | CANNON (not Cawnon) | 1M | NW | SW | NW | 3 | 35 | 15 | E | GW |
| 3 | MONTGOMERY | CANNON (not Cawnon) | 20 | NW | NE | SW | 3 | 35 | 15 | E | GW |
| 3 | MONTGOMERY | CANNON (not Cawnon) | 2W | NE | SW | NW | 3 | 35 | 15 | E | GW |
| 3 | MONTGOMERY | CANNON (not Cawnon) | A | | S2 | NW | 3 | 35 | 15 | E | GW |
| 3 | MONTGOMERY | CANNON (not Cawnon) | B | | N2 | SW | 3 | 35 | 15 | E | GW |
| 3 | MONTGOMERY | CANNON (not Cawnon) | P1 | NE | NW | SW | 3 | 35 | 15 | E | GW |
| 3 | MONTGOMERY | CANNON (not Cawnon) | P2 | SW | NE | SW | 3 | 35 | 15 | E | GW |
| 3 | MONTGOMERY | WEST BUSH | 1 | NW | NE | SW | 4 | 35 | 15 | E | GW |
| 3 | MONTGOMERY | BUSH (not MARTIN) | 1 | | | SE | 4 | 35 | 15 | E | GW |
| 3 | MONTGOMERY | BACHMAN-4 | 17 | SE | SW | SW | 4 | 35 | 15 | E | GW |
| 3 | MONTGOMERY | BACHMAN-4 | 19 | SE | SW | SW | 4 | 35 | 15 | E | GW |
| 3 | MONTGOMERY | BUSH (WEST) | 1-OWWO | NW | SE | SW | 4 | 35 | 15 | E | GW |
| 3 | MONTGOMERY | BUSH (not MARTIN) | 2 | | | SE | 4 | 35 | 15 | E | GW |
| 3 | MONTGOMERY | BACHMAN-4 | 20 | NE | SW | SW | 4 | 35 | 15 | E | GW |
| 3 | MONTGOMERY | BACHMAN-4 | 21 | NE | SW | SW | 4 | 35 | 15 | E | GW |
| 3 | MONTGOMERY | BUSH (not MARTIN) | 3 | | | SE | 4 | 35 | 15 | E | GW |
| 3 | MONTGOMERY | BUSH (not MARTIN) | 4 | | | SE | 4 | 35 | 15 | E | GW |
| 3 | MONTGOMERY | BACHMAN-4 | 4-1 | | SW | SW | 4 | 35 | 15 | E | GW |
| 3 | MONTGOMERY | BACHMAN-4 | 4-2 | | SW | SW | 4 | 35 | 15 | E | GW |
| 3 | MONTGOMERY | BACHMAN-4 | 4-3 | | SW | SW | 4 | 35 | 15 | E | GW |
| 3 | MONTGOMERY | BACHMAN-4 | 4-4 | | SW | SW | 4 | 35 | 15 | E | GW |
| 3 | MONTGOMERY | BACHMAN-4 | 4-5 | | SW | SW | 4 | 35 | 15 | E | GW |
| 3 | MONTGOMERY | BACHMAN-4 | W 5 | SW | SW | SW | 4 | 35 | 15 | E | GW |
| 3 | MONTGOMERY | HAROLD WALLS | 1 | SW | NW | SE | 5 | 35 | 15 | E | GW |
| 3 | MONTGOMERY | HAROLD WALLS | 1 | | NW | SE | 5 | 35 | 15 | E | GW |
| 3 | MONTGOMERY | HAROLD WALLS | 2 | SE | NW | SE | 5 | 35 | 15 | E | GW |
| 3 | MONTGOMERY | HAROLD WALLS | 2 | SE | NW | SE | 5 | 35 | 15 | E | GW |
| 3 | MONTGOMERY | HAROLD WALLS | 3 | SE | NW | SE | 5 | 35 | 15 | E | GW |
| 3 | MONTGOMERY | HAROLD WALLS | 4 | NW | NW | SE | 5 | 35 | 15 | E | GW |
| 3 | MONTGOMERY | HAROLD WALLS | 5 | | NW | SE | 5 | 35 | 15 | E | GW |

Priority 1 Level C Wells Requiring Action

| DIST | COUNTY | LEASE NAME | WELL NO | Q-3 | Q-2 | Q-1 | SEC | TWP | RNG | DIR | TYPE |
|------|------------|--------------|---------|-----|-----|-----|-----|-----|-----|-----|------|
| 3 | MONTGOMERY | BACHMAN-5 | 5-1 | | SE | SE | 5 | 35 | 15 | E | GW |
| 3 | MONTGOMERY | BACHMAN-5 | 5-2 | | SE | SE | 5 | 35 | 15 | E | GW |
| 3 | MONTGOMERY | BACHMAN-5 | 5-3 | | SE | SE | 5 | 35 | 15 | E | GW |
| 3 | MONTGOMERY | BACHMAN-5 | 5-4 | | SE | SE | 5 | 35 | 15 | E | GW |
| 3 | MONTGOMERY | HAROLD WALLS | 6 | SE | NW | SE | 5 | 35 | 15 | E | GW |
| 3 | MONTGOMERY | HAROLD WALLS | 7 | NE | NE | SW | 5 | 35 | 15 | E | GW |
| 3 | MONTGOMERY | HAROLD WALLS | 8 | SE | NE | SW | 5 | 35 | 15 | E | GW |
| 3 | MONTGOMERY | G RHODES | 1-G | NE | SE | NW | 7 | 35 | 15 | E | GW |
| 3 | MONTGOMERY | RHODES F | 2 | | SE | NE | 7 | 35 | 15 | E | GW |
| 3 | MONTGOMERY | WILMOTH | 1 W | | NE | SE | 8 | 35 | 15 | E | GW |
| 3 | MONTGOMERY | BACHMAN-8 | 8-1 | | NE | NE | 8 | 35 | 15 | E | GW |
| 3 | MONTGOMERY | BACHMAN-8 | 8-2 | | NE | NE | 8 | 35 | 15 | E | GW |
| 3 | MONTGOMERY | BACHMAN-8 | 8-3 | | NE | NE | 8 | 35 | 15 | E | GW |
| 3 | MONTGOMERY | BACHMAN-8 | 8-4 | | NE | NE | 8 | 35 | 15 | E | GW |
| 3 | MONTGOMERY | SANDERS | A | | N2 | SW | 8 | 35 | 15 | E | GW |
| 3 | MONTGOMERY | SANDERS | B | | N2 | SW | 8 | 35 | 15 | E | GW |
| 3 | MONTGOMERY | SANDERS | C | | N2 | SW | 8 | 35 | 15 | E | GW |
| 3 | MONTGOMERY | SANDERS | D | | S2 | NW | 8 | 35 | 15 | E | GW |
| 3 | MONTGOMERY | SANDERS | E | | S2 | NW | 8 | 35 | 15 | E | GW |
| 3 | MONTGOMERY | SANDERS | F | | S2 | NW | 8 | 35 | 15 | E | GW |
| 3 | MONTGOMERY | BACHMAN-8 | W 3 | NE | NE | NE | 8 | 35 | 15 | E | GW |
| 3 | MONTGOMERY | BACHMAN-8 | W 4 | NE | NE | NE | 8 | 35 | 15 | E | GW |
| 3 | MONTGOMERY | BACHMAN-8 | W-2 | SW | NE | NE | 8 | 35 | 15 | E | GW |
| 3 | MONTGOMERY | RATTLESNAKE | 1 | S2 | NW | NE | 9 | 35 | 15 | E | GW |
| 3 | MONTGOMERY | CORR | 1 | NW | SW | SE | 9 | 35 | 15 | E | GW |
| 3 | MONTGOMERY | BACHMAN-9 | 16 | NW | NW | NW | 9 | 35 | 15 | E | GW |
| 3 | MONTGOMERY | BACHMAN-9 | 18 | SW | NW | NW | 9 | 35 | 15 | E | GW |
| 3 | MONTGOMERY | RATTLESNAKE | 2 | N2 | NW | NE | 9 | 35 | 15 | E | GW |
| 3 | MONTGOMERY | BACHMAN-9 | 20 | | | | 9 | 35 | 15 | E | GW |
| 3 | MONTGOMERY | BACHMAN-9 | 24 | SE | NW | NW | 9 | 35 | 15 | E | GW |
| 3 | MONTGOMERY | RATTLESNAKE | 3 | N2 | NW | NE | 9 | 35 | 15 | E | GW |
| 3 | MONTGOMERY | RATTLESNAKE | 3 | | | | 9 | 35 | 15 | E | GW |
| 3 | MONTGOMERY | CORR | 3 | SW | SW | SE | 9 | 35 | 15 | E | GW |
| 3 | MONTGOMERY | RATTLESNAKE | 4 | NW | NW | NE | 9 | 35 | 15 | E | GW |
| 3 | MONTGOMERY | CORR | 4 | NE | SE | SW | 9 | 35 | 15 | E | GW |
| 3 | MONTGOMERY | MISS KITTY | 5 | NW | NE | NW | 9 | 35 | 15 | E | GW |
| 3 | MONTGOMERY | CORR | 5 | SW | NW | NW | 9 | 35 | 15 | E | GW |
| 3 | MONTGOMERY | BACHMAN-9 | 6 | NW | NW | SW | 9 | 35 | 15 | E | GW |
| 3 | MONTGOMERY | BACHMAN-9 | 9-1 | | NW | NW | 9 | 35 | 15 | E | GW |
| 3 | MONTGOMERY | BACHMAN-9 | 9-2 | | NW | NW | 9 | 35 | 15 | E | GW |
| 3 | MONTGOMERY | BACHMAN-9 | 9-3 | | NW | NW | 9 | 35 | 15 | E | GW |
| 3 | MONTGOMERY | BACHMAN-9 | 9-4 | | NW | NW | 9 | 35 | 15 | E | GW |
| 3 | MONTGOMERY | POWELL | P-6 | | | NE | 9 | 35 | 15 | E | GW |
| 3 | MONTGOMERY | BACHMAN-9 | W 6 | NW | NW | NW | 9 | 35 | 15 | E | GW |
| 3 | MONTGOMERY | BACHMAN-9 | W-1 | | SW | NW | 9 | 35 | 15 | E | GW |
| 3 | MONTGOMERY | BACHMAN-9 | W-2 | NE | NE | SW | 9 | 35 | 15 | E | GW |
| 3 | MONTGOMERY | BACHMAN-9 | W-3 | SE | SW | NW | 9 | 35 | 15 | E | GW |
| 3 | MONTGOMERY | BACHMAN-9 | W-4 | SW | SW | NW | 9 | 35 | 15 | E | GW |
| 3 | MONTGOMERY | NEWBY | 10-B | SW | NE | SW | 10 | 35 | 15 | E | GW |
| 3 | MONTGOMERY | BURT-DUNBAR | 12B | NE | NE | SW | 10 | 35 | 15 | E | GW |
| 3 | MONTGOMERY | NEWBY | 14-B | | S2 | NW | 10 | 35 | 15 | E | GW |
| 3 | MONTGOMERY | NEWBY | 15 | NW | NE | SW | 10 | 35 | 15 | E | GW |
| 3 | MONTGOMERY | NEWBY | 15-B | SW | SE | NW | 10 | 35 | 15 | E | GW |
| 3 | MONTGOMERY | NEWBY | 16 | NE | SE | NW | 10 | 35 | 15 | E | GW |
| 3 | MONTGOMERY | NEWBY | 16-B | | S2 | NW | 10 | 35 | 15 | E | GW |
| 3 | MONTGOMERY | NEWBY | 17-B | SE | NE | SW | 10 | 35 | 15 | E | GW |
| 3 | MONTGOMERY | NEWBY | 1-A | NE | SE | SW | 10 | 35 | 15 | E | GW |

Priority 1 Level C Wells Requiring Action

| DIST | COUNTY | LEASE NAME | WELL NO | Q-3 | Q-2 | Q-1 | SEC | TWP | RNG | DIR | TYPE |
|------|------------|------------------|---------|-----|-----|-----|-----|-----|-----|-----|------|
| 3 | MONTGOMERY | NEWBY | 2-A | NE | SE | SW | 10 | 35 | 15 | E | GW |
| 3 | MONTGOMERY | NEWBY | 3-A | SW | NE | SW | 10 | 35 | 15 | E | GW |
| 3 | MONTGOMERY | FIELDS | 4 | NE | SE | SE | 10 | 35 | 15 | E | GW |
| 3 | MONTGOMERY | NEWBY | 4-A | SE | NE | SW | 10 | 35 | 15 | E | GW |
| 3 | MONTGOMERY | NEWBY | 4-C | SE | SW | NW | 10 | 35 | 15 | E | GW |
| 3 | MONTGOMERY | NEWBY | 5-B | SW | NE | NW | 10 | 35 | 15 | E | GW |
| 3 | MONTGOMERY | NEWBY | 6-B | NE | SW | NW | 10 | 35 | 15 | E | GW |
| 3 | MONTGOMERY | NEWBY | 7-B | SW | SE | NW | 10 | 35 | 15 | E | GW |
| 3 | MONTGOMERY | NEWBY | 8-B | NW | NE | SW | 10 | 35 | 15 | E | GW |
| 3 | MONTGOMERY | RAINES | 8-B | SE | SE | SE | 10 | 35 | 15 | E | GW |
| 3 | MONTGOMERY | NEWBY | 9-B | NE | NW | SW | 10 | 35 | 15 | E | GW |
| 3 | MONTGOMERY | NEWBY | B 11 | SE | SW | NW | 10 | 35 | 15 | E | GW |
| 3 | MONTGOMERY | NEWBY | B 4 | NE | NW | SW | 10 | 35 | 15 | E | GW |
| 3 | MONTGOMERY | NEWBY | W-2 | NW | SW | NW | 10 | 35 | 15 | E | GW |
| 3 | MONTGOMERY | NEWBY | W-3 | SE | SW | NW | 10 | 35 | 15 | E | GW |
| 3 | MONTGOMERY | NEWBY | W-4 | NW | SW | NW | 10 | 35 | 15 | E | GW |
| 3 | MONTGOMERY | PERKINS | 3 | SE | SE | SE | 11 | 35 | 15 | E | GW |
| 3 | MONTGOMERY | WRIGHT | 3 | NW | NE | NW | 13 | 35 | 15 | E | GW |
| 3 | MONTGOMERY | BABCOCK | 11 | | | NW | 15 | 35 | 15 | E | GW |
| 3 | MONTGOMERY | KURTZ | 4-B | NE | NW | SW | 15 | 35 | 15 | E | GW |
| 3 | MONTGOMERY | KURTZ | 4-B | NE | NW | NW | 15 | 35 | 15 | E | GW |
| 3 | MONTGOMERY | MEEK | 7 | E2 | SE | SE | 15 | 35 | 15 | E | GW |
| 3 | MONTGOMERY | KURTZ | 7-B | NW | SW | SW | 15 | 35 | 15 | E | GW |
| 3 | MONTGOMERY | NEWBY | 8 | NE | SW | NE | 15 | 35 | 15 | E | GW |
| 3 | MONTGOMERY | KURTZ | 1-B | SW | SE | SE | 16 | 35 | 15 | E | GW |
| 3 | MONTGOMERY | KURTZ | 2 A | NW | SE | NE | 16 | 35 | 15 | E | GW |
| 3 | MONTGOMERY | KURTZ | 2-B | SE | SE | SE | 16 | 35 | 15 | E | GW |
| 3 | MONTGOMERY | KURTZ | 4 A | SE | NE | NE | 16 | 35 | 15 | E | GW |
| 3 | MONTGOMERY | KURTZ | 5-B | NW | SE | SE | 16 | 35 | 15 | E | GW |
| 3 | MONTGOMERY | BARNES | 1 | | | SW | 4 | 35 | 16 | E | PS |
| 3 | MONTGOMERY | BARNES | 2 | | | SW | 4 | 35 | 16 | E | PS |
| 3 | MONTGOMERY | BARNES | 3 | | | SW | 4 | 35 | 16 | E | PS |
| 3 | MONTGOMERY | BARNES | 4 | | | SW | 4 | 35 | 16 | E | PS |
| 3 | MONTGOMERY | GLEN SMITH | 1 | SW | SW | SE | 8 | 35 | 16 | E | GW |
| 3 | MONTGOMERY | MERCHANT | 1 | W2 | SW | NW | 17 | 35 | 16 | E | GW |
| 3 | MONTGOMERY | MERCHANT | 2 | W2 | SW | NW | 17 | 35 | 16 | E | GW |
| 3 | MONTGOMERY | MERCHANT | 3 | W2 | SW | NW | 17 | 35 | 16 | E | GW |
| 3 | MONTGOMERY | MERCHANT | I-1 | W2 | SW | NW | 17 | 35 | 16 | E | GW |
| 3 | MONTGOMERY | LOWREY | 1 | SE | SE | SE | 5 | 35 | 17 | E | GW |
| 3 | MONTGOMERY | LOWREY | 2 | SE | SE | SE | 5 | 35 | 17 | E | GW |
| 3 | MONTGOMERY | LOWREY | 3 | SE | SE | SE | 5 | 35 | 17 | E | GW |
| 3 | MONTGOMERY | LOWREY | 4 | SE | SE | SE | 5 | 35 | 17 | E | GW |
| 3 | MONTGOMERY | KERN (not KARNS) | 1 | | | NW | 7 | 35 | 17 | E | GW |
| 3 | MONTGOMERY | KERN (not KARNS) | 2 | | | NW | 7 | 35 | 17 | E | GW |
| 3 | MONTGOMERY | KERN (not KARNS) | 3 | | | NW | 7 | 35 | 17 | E | GW |
| 3 | NEOSHO | MULL | PN 7 | NW | NW | NE | 16 | 27 | 18 | E | GW |
| 3 | NEOSHO | THOMPSON, WESLEY | | | | SE | 24 | 27 | 18 | E | GW |
| 3 | NEOSHO | MOORE I | 64 49 | SE | SE | SE | 28 | 27 | 18 | E | GW |
| 3 | NEOSHO | BURRIS | 1 | | | SW | 7 | 27 | 19 | E | GW |
| 3 | NEOSHO | BURRIS | 10 | NW | SW | NE | 7 | 27 | 19 | E | GW |
| 3 | NEOSHO | BURRIS | 11 | SW | SW | NE | 7 | 27 | 19 | E | GW |
| 3 | NEOSHO | BURRIS | 12 | SW | NW | NE | 7 | 27 | 19 | E | GW |
| 3 | NEOSHO | BURRIS | 2 | SW | SW | NE | 7 | 27 | 19 | E | GW |
| 3 | NEOSHO | BURRIS | 4 | SW | NW | NE | 7 | 27 | 19 | E | GW |
| 3 | NEOSHO | BURRIS | 5 | SW | NW | NE | 7 | 27 | 19 | E | GW |
| 3 | NEOSHO | BURRIS | 6 | SW | NW | NE | 7 | 27 | 19 | E | GW |
| 3 | NEOSHO | BURRIS | 7 | NW | SW | NE | 7 | 27 | 19 | E | GW |

Priority 1 Level C Wells Requiring Action

| DIST | COUNTY | LEASE NAME | WELL NO | Q-3 | Q-2 | Q-1 | SEC | TWP | RNG | DIR | TYPE |
|------|--------|-------------|---------|-----|-----|-----|-----|-----|-----|-----|------|
| 3 | NEOSHO | BURRIS | 8 | NW | SW | NE | 7 | 27 | 19 | E | GW |
| 3 | NEOSHO | BURRIS | 9 | NW | SW | NE | 7 | 27 | 19 | E | GW |
| 3 | NEOSHO | BURRIS | W 1 | SW | NW | NE | 7 | 27 | 19 | E | GW |
| 3 | NEOSHO | BURRIS | W 2 | SW | SW | NE | 7 | 27 | 19 | E | GW |
| 3 | NEOSHO | ELLIOTT | 1 | SE | SE | SE | 13 | 27 | 19 | E | GW |
| 3 | NEOSHO | ELLIOTT | 2 | NE | SE | SE | 13 | 27 | 19 | E | GW |
| 3 | NEOSHO | ELLIOTT | 3 | SE | SE | SE | 13 | 27 | 19 | E | GW |
| 3 | NEOSHO | DILLOW | DIL01 | | SE | SW | 15 | 27 | 19 | E | SW |
| 3 | NEOSHO | DILLOW | DIL02 | | SE | SW | 15 | 27 | 19 | E | SW |
| 3 | NEOSHO | DILLOW | DIL03 | | SE | SW | 15 | 27 | 19 | E | SW |
| 3 | NEOSHO | DILLOW | DIL04 | | SE | SW | 15 | 27 | 19 | E | SW |
| 3 | NEOSHO | DILLOW | DIL05 | | SE | SW | 15 | 27 | 19 | E | GW |
| 3 | NEOSHO | DILLOW | DIL06 | | SE | SW | 15 | 27 | 19 | E | SW |
| 3 | NEOSHO | DILLOW | DIL07 | | SE | SW | 15 | 27 | 19 | E | SW |
| 3 | NEOSHO | DILLOW | DIL08 | | SE | SW | 15 | 27 | 19 | E | SW |
| 3 | NEOSHO | DILLOW | DIL09 | | SE | SW | 15 | 27 | 19 | E | SW |
| 3 | NEOSHO | DILLOW | DIL10 | | SE | SW | 15 | 27 | 19 | E | SW |
| 3 | NEOSHO | DILLOW | DIL11 | | SE | SW | 15 | 27 | 19 | E | SW |
| 3 | NEOSHO | DILLOW | DIL12 | | SE | SW | 15 | 27 | 19 | E | SW |
| 3 | NEOSHO | DILLOW | DIL13 | | SE | SW | 15 | 27 | 19 | E | SW |
| 3 | NEOSHO | DILLOW | DIL14 | | SE | SW | 15 | 27 | 19 | E | SW |
| 3 | NEOSHO | DILLOW | DIL15 | | SE | SW | 15 | 27 | 19 | E | SW |
| 3 | NEOSHO | DILLOW | DIL16 | | SE | SW | 15 | 27 | 19 | E | SW |
| 3 | NEOSHO | DILLOW | DIL17 | | SE | SW | 15 | 27 | 19 | E | SW |
| 3 | NEOSHO | DILLOW | DIL18 | | SE | SW | 15 | 27 | 19 | E | SW |
| 3 | NEOSHO | DILLOW | DIL19 | | SE | SW | 15 | 27 | 19 | E | SW |
| 3 | NEOSHO | REINHARDT | SWI 5 | SW | SE | SE | 15 | 27 | 19 | E | GW |
| 3 | NEOSHO | TASCHE | 1 | SW | SE | SE | 18 | 27 | 19 | E | GW |
| 3 | NEOSHO | TASCHE WSW | 1 | SE | SE | SE | 18 | 27 | 19 | E | GW |
| 3 | NEOSHO | TASCHE | 2 | NW | NW | SE | 18 | 27 | 19 | E | GW |
| 3 | NEOSHO | TASCHE | 2 | NW | SE | SE | 18 | 27 | 19 | E | GW |
| 3 | NEOSHO | TASCHE | 3 | W2 | E2 | SE | 18 | 27 | 19 | E | GW |
| 3 | NEOSHO | TASCHE | 4 | SE | NW | SE | 18 | 27 | 19 | E | GW |
| 3 | NEOSHO | TASCHE | 5 | NE | NW | SE | 18 | 27 | 19 | E | GW |
| 3 | NEOSHO | TASCHE | 6 | SE | SW | SE | 18 | 27 | 19 | E | GW |
| 3 | NEOSHO | TASCHE | 7 | SE | NW | SE | 18 | 27 | 19 | E | GW |
| 3 | NEOSHO | TASCHE | 8 | SW | SE | SE | 18 | 27 | 19 | E | GW |
| 3 | NEOSHO | TASCHE | DV-1 | NW | SE | SE | 18 | 27 | 19 | E | GW |
| 3 | NEOSHO | TASCHE | DV-2 | SE | SE | SE | 18 | 27 | 19 | E | GW |
| 3 | NEOSHO | TASCHE | I 1 | SW | SE | SE | 18 | 27 | 19 | E | GW |
| 3 | NEOSHO | TASCHE | I 2 | NW | SE | SE | 18 | 27 | 19 | E | GW |
| 3 | NEOSHO | TASCHE | I 3 | NW | SE | SE | 18 | 27 | 19 | E | GW |
| 3 | NEOSHO | TASCHE | I 4 | NE | NW | SE | 18 | 27 | 19 | E | GW |
| 3 | NEOSHO | WATTS CECIL | SWI 1 | SE | NE | NW | 29 | 27 | 19 | E | GW |
| 3 | NEOSHO | WATTS CECIL | SWI 15 | N2 | S2 | NW | 29 | 27 | 19 | E | GW |
| 3 | NEOSHO | WATTS CECIL | SWI 5 | NE | NE | NW | 29 | 27 | 19 | E | GW |
| 3 | NEOSHO | WATTS CECIL | SWI 6 | N2 | NE | NW | 29 | 27 | 19 | E | GW |
| 3 | NEOSHO | WATTS CECIL | SWI 7 | N2 | NE | NW | 29 | 27 | 19 | E | GW |
| 3 | NEOSHO | MEYER | 10 | SW | SE | NE | 33 | 27 | 19 | E | GW |
| 3 | NEOSHO | MEYER | 11 | NW | SE | NE | 33 | 27 | 19 | E | GW |
| 3 | NEOSHO | MEYER | 12 | SE | SE | NE | 33 | 27 | 19 | E | GW |
| 3 | NEOSHO | MEYER | 13 | SW | SE | NE | 33 | 27 | 19 | E | GW |
| 3 | NEOSHO | MEYER | 14 | SW | SE | NE | 33 | 27 | 19 | E | GW |
| 3 | NEOSHO | MEYER | 15 | SE | SW | NE | 33 | 27 | 19 | E | GW |
| 3 | NEOSHO | MEYER | 16 | NE | SW | NE | 33 | 27 | 19 | E | GW |
| 3 | NEOSHO | MEYER | 17 | NW | SE | NE | 33 | 27 | 19 | E | GW |
| 3 | NEOSHO | MEYER | 18 | NE | SW | NE | 33 | 27 | 19 | E | GW |

Priority 1 Level C Wells Requiring Action

| DIST | COUNTY | LEASE NAME | WELL NO | Q-3 | Q-2 | Q-1 | SEC | TWP | RNG | DIR | TYPE |
|------|--------|----------------|---------|-----|-----|-----|-----|-----|-----|-----|------|
| 3 | NEOSHO | MEYER | 19 | NE | SW | NE | 33 | 27 | 19 | E | GW |
| 3 | NEOSHO | MEYER | 20 | NW | SW | NE | 33 | 27 | 19 | E | GW |
| 3 | NEOSHO | MEYER | 3 | SE | SE | NE | 33 | 27 | 19 | E | GW |
| 3 | NEOSHO | MEYER | 4 | SW | SE | NE | 33 | 27 | 19 | E | GW |
| 3 | NEOSHO | MEYER | B-1 | SE | SE | NE | 33 | 27 | 19 | E | GW |
| 3 | NEOSHO | MEYER | B-4 | SE | SE | NE | 33 | 27 | 19 | E | GW |
| 3 | NEOSHO | MEYER | G-24 | SW | SE | NE | 33 | 27 | 19 | E | GW |
| 3 | NEOSHO | MEYER | G-27 | SE | SE | NE | 33 | 27 | 19 | E | GW |
| 3 | NEOSHO | MEYER | B-2 | SW | SW | NW | 34 | 27 | 19 | E | GW |
| 3 | NEOSHO | MEYER | G 10 | SW | NW | SW | 34 | 27 | 19 | E | GW |
| 3 | NEOSHO | MEYER | G 12 | NW | NW | SW | 34 | 27 | 19 | E | GW |
| 3 | NEOSHO | MEYER | G 13 | SE | SW | SW | 34 | 27 | 19 | E | GW |
| 3 | NEOSHO | MEYER | G 15 | NE | SW | SW | 34 | 27 | 19 | E | GW |
| 3 | NEOSHO | MEYER | G 32 | NE | SW | NW | 34 | 27 | 19 | E | GW |
| 3 | NEOSHO | MEYER | G-11 | SW | NW | SW | 34 | 27 | 19 | E | GW |
| 3 | NEOSHO | MEYER | G-14 | SW | SW | SW | 34 | 27 | 19 | E | GW |
| 3 | NEOSHO | MEYER | G-16 | NE | SW | SW | 34 | 27 | 19 | E | GW |
| 3 | NEOSHO | MEYER | G-17 | NW | SW | SW | 34 | 27 | 19 | E | GW |
| 3 | NEOSHO | MEYER | G-18 | SE | SW | SW | 34 | 27 | 19 | E | GW |
| 3 | NEOSHO | MEYER | G-19 | NW | SW | SW | 34 | 27 | 19 | E | GW |
| 3 | NEOSHO | MEYER | G-2 | SE | NW | SW | 34 | 27 | 19 | E | GW |
| 3 | NEOSHO | MEYER | G-20 | SE | SW | SW | 34 | 27 | 19 | E | GW |
| 3 | NEOSHO | MEYER | G-21 | NW | SW | SW | 34 | 27 | 19 | E | GW |
| 3 | NEOSHO | MEYER | G-22 | NW | SW | SW | 34 | 27 | 19 | E | GW |
| 3 | NEOSHO | MEYER | G-29 | SE | SW | NW | 34 | 27 | 19 | E | GW |
| 3 | NEOSHO | MEYER | G-30 | NE | SW | NW | 34 | 27 | 19 | E | GW |
| 3 | NEOSHO | MEYER | G-31 | NW | SW | NW | 34 | 27 | 19 | E | GW |
| 3 | NEOSHO | MEYER | G-32A | SE | NW | SW | 34 | 27 | 19 | E | GW |
| 3 | NEOSHO | MEYER | G-33 | NW | NW | SW | 34 | 27 | 19 | E | GW |
| 3 | NEOSHO | MEYER | G-4 | SE | NW | SW | 34 | 27 | 19 | E | GW |
| 3 | NEOSHO | MEYER | G-5 | NE | SW | SW | 34 | 27 | 19 | E | GW |
| 3 | NEOSHO | MEYER | G-8 | NW | SE | SW | 34 | 27 | 19 | E | GW |
| 3 | NEOSHO | MEYER | G-9 | SW | NW | SW | 34 | 27 | 19 | E | GW |
| 3 | NEOSHO | MEYER | K-21 | S2 | S2 | SW | 34 | 27 | 19 | E | GW |
| 3 | NEOSHO | MEYER | MSG 1 | NW | SE | SW | 34 | 27 | 19 | E | GW |
| 3 | NEOSHO | CORBETT | COR07 | SW | SE | NW | 18 | 27 | 20 | E | SW |
| 3 | NEOSHO | CORBETT | COR10 | NE | SE | NW | 18 | 27 | 20 | E | SW |
| 3 | NEOSHO | CORBETT | COR16 | SW | SW | NW | 18 | 27 | 20 | E | SW |
| 3 | NEOSHO | SMITH BROTHERS | 1 | | | NE | 19 | 27 | 21 | E | GW |
| 3 | NEOSHO | SMITH BROS | 2 | | NE | NE | 19 | 27 | 21 | E | GW |
| 3 | NEOSHO | SMITH BROTHERS | 2 | | | NE | 19 | 27 | 21 | E | GW |
| 3 | NEOSHO | SMITH BROTHERS | 6 | | | NE | 19 | 27 | 21 | E | GW |
| 3 | NEOSHO | SMITH BROTHERS | 7 | | | NE | 19 | 27 | 21 | E | GW |
| 3 | NEOSHO | KEPLEY | 10 | SW | SW | SE | 2 | 28 | 17 | E | GW |
| 3 | NEOSHO | KEPLEY | 2 | SE | SW | SE | 2 | 28 | 17 | E | GW |
| 3 | NEOSHO | KEPLEY | 3 | NE | SE | SE | 2 | 28 | 17 | E | GW |
| 3 | NEOSHO | KEPLEY | 5 | NE | SW | SE | 2 | 28 | 17 | E | GW |
| 3 | NEOSHO | WILLIS | C 21 | SW | SE | NW | 12 | 28 | 17 | E | GW |
| 3 | NEOSHO | WILLIS | C-11 | NE | SW | NW | 12 | 28 | 17 | E | GW |
| 3 | NEOSHO | WILLIS | C-12 | SE | SW | NW | 12 | 28 | 17 | E | GW |
| 3 | NEOSHO | WILLIS | C-13 | NE | NW | SW | 12 | 28 | 17 | E | GW |
| 3 | NEOSHO | WILLIS | C-14 | NE | SW | SW | 12 | 28 | 17 | E | GW |
| 3 | NEOSHO | WILLIS | D 21 | SE | SE | SW | 12 | 28 | 17 | E | GW |
| 3 | NEOSHO | WILLIS | D-12 | SE | SW | NW | 12 | 28 | 17 | E | GW |
| 3 | NEOSHO | PAULIE | 1 | SE | SE | SW | 11 | 28 | 18 | E | GW |
| 3 | NEOSHO | PAULIE | 2 | SE | SE | SW | 11 | 28 | 18 | E | GW |
| 3 | NEOSHO | PAULIE | 3 | SE | SE | SW | 11 | 28 | 18 | E | GW |

Priority 1 Level C Wells Requiring Action

| DIST | COUNTY | LEASE NAME | WELL NO | Q-3 | Q-2 | Q-1 | SEC | TWP | RNG | DIR | TYPE |
|------|--------|----------------------------------|---------|-----|-----|-----|-----|-----|-----|-----|------|
| 3 | NEOSHO | PAULIE | 4 | SE | SE | SW | 11 | 28 | 18 | E | GW |
| 3 | NEOSHO | PAULIE | 5 | SE | SE | SW | 11 | 28 | 18 | E | GW |
| 3 | NEOSHO | CADDO (STEINBACH-McMILLAN-WELLS) | 01 | | | NW | 14 | 28 | 18 | E | GW |
| 3 | NEOSHO | CADDO (STEINBACH-McMILLAN-WELLS) | 02 | | | NW | 14 | 28 | 18 | E | GW |
| 3 | NEOSHO | CADDO (STEINBACH-McMILLAN-WELLS) | 03 | | | NW | 14 | 28 | 18 | E | GW |
| 3 | NEOSHO | CADDO (STEINBACH-McMILLAN-WELLS) | 04 | | | NW | 14 | 28 | 18 | E | GW |
| 3 | NEOSHO | CADDO (STEINBACH-McMILLAN-WELLS) | 05 | | | NW | 14 | 28 | 18 | E | GW |
| 3 | NEOSHO | CADDO (STEINBACH-McMILLAN-WELLS) | 06 | | | NW | 14 | 28 | 18 | E | GW |
| 3 | NEOSHO | CADDO (STEINBACH-McMILLAN-WELLS) | 07 | | | NW | 14 | 28 | 18 | E | GW |
| 3 | NEOSHO | CADDO (STEINBACH-McMILLAN-WELLS) | 08 | | | NW | 14 | 28 | 18 | E | GW |
| 3 | NEOSHO | CADDO (STEINBACH-McMILLAN-WELLS) | 09 | | | NW | 14 | 28 | 18 | E | GW |
| 3 | NEOSHO | ADAMS (MCMILLAN) | 1 | | NE | NW | 14 | 28 | 18 | E | GW |
| 3 | NEOSHO | CADDO (STEINBACH-McMILLAN-WELLS) | 10 | | | NW | 14 | 28 | 18 | E | GW |
| 3 | NEOSHO | MCMILLAN JOH | 14 | | | NW | 14 | 28 | 18 | E | GW |
| 3 | NEOSHO | ADAMS (MCMILLAN) | 2 | | NE | NW | 14 | 28 | 18 | E | GW |
| 3 | NEOSHO | ADAMS (MCMILLAN) | 3 | | NE | NW | 14 | 28 | 18 | E | GW |
| 3 | NEOSHO | TUCKER | A-23 | | | NW | 22 | 28 | 18 | E | GW |
| 3 | NEOSHO | TUCKER | B-22 | | | NW | 22 | 28 | 18 | E | GW |
| 3 | NEOSHO | TUCKER | D-10 | | | NW | 22 | 28 | 18 | E | GW |
| 3 | NEOSHO | TAYLOR P | 2 | NE | SE | SW | 23 | 28 | 18 | E | GW |
| 3 | NEOSHO | TAYLOR W | 2 | SE | SE | SW | 23 | 28 | 18 | E | GW |
| 3 | NEOSHO | TAYLOR | 58 | SE | SE | SW | 23 | 28 | 18 | E | GW |
| 3 | NEOSHO | TAYLOR | 60 | SE | SE | SW | 23 | 28 | 18 | E | GW |
| 3 | NEOSHO | TAYLOR | 62 | NW | SE | SW | 23 | 28 | 18 | E | GW |
| 3 | NEOSHO | TAYLOR | 64 | NW | SE | SW | 23 | 28 | 18 | E | GW |
| 3 | NEOSHO | TAYLOR | 65 | SW | SE | SW | 23 | 28 | 18 | E | GW |
| 3 | NEOSHO | TAYLOR | 67 | NE | SE | SW | 23 | 28 | 18 | E | GW |
| 3 | NEOSHO | TAYLOR | 68 | NW | SE | SW | 23 | 28 | 18 | E | GW |
| 3 | NEOSHO | TAYLOR | W 2 | SE | SE | SW | 23 | 28 | 18 | E | GW |
| 3 | NEOSHO | CHEYNEY | G 1 | SE | NE | SE | 24 | 28 | 18 | E | GW |
| 3 | NEOSHO | CHEYNEY | G 2 | NE | NE | SE | 24 | 28 | 18 | E | GW |
| 3 | NEOSHO | TAYLOR EMMA | 1 | | SW | NW | 26 | 28 | 18 | E | GW |
| 3 | NEOSHO | TAYLOR | 1 W | SW | SW | NW | 26 | 28 | 18 | E | GW |
| 3 | NEOSHO | TAYLOR BROTHERS | 37 | | | SW | 26 | 28 | 18 | E | GW |
| 3 | NEOSHO | TAYLOR BROTHERS | 38 | | | SW | 26 | 28 | 18 | E | GW |
| 3 | NEOSHO | TAYLOR BROTHERS | 39 | | | SW | 26 | 28 | 18 | E | GW |
| 3 | NEOSHO | TAYLOR BROTHERS | 40 | | | SW | 26 | 28 | 18 | E | GW |
| 3 | NEOSHO | TAYLOR BROTHERS | 41 | | | SW | 26 | 28 | 18 | E | GW |
| 3 | NEOSHO | TAYLOR | 45 | SE | SE | NW | 26 | 28 | 18 | E | GW |
| 3 | NEOSHO | TAYLOR | 46 | NE | SE | NW | 26 | 28 | 18 | E | GW |
| 3 | NEOSHO | TAYLOR | 48 | SW | SE | NW | 26 | 28 | 18 | E | GW |
| 3 | NEOSHO | TAYLOR | 50 | NW | SE | NW | 26 | 28 | 18 | E | GW |
| 3 | NEOSHO | TAYLOR | 55 | NE | NE | NW | 26 | 28 | 18 | E | GW |
| 3 | NEOSHO | TAYLOR | 57 | NW | NE | NW | 26 | 28 | 18 | E | GW |
| 3 | NEOSHO | TAYLOR P | 6 | NE | NE | NW | 26 | 28 | 18 | E | GW |
| 3 | NEOSHO | TAYLOR | 70 | SE | NE | NW | 26 | 28 | 18 | E | GW |
| 3 | NEOSHO | TAYLOR | 71 | SE | SE | NW | 26 | 28 | 18 | E | GW |
| 3 | NEOSHO | TAYLOR | 72 | N2 | NE | SW | 26 | 28 | 18 | E | GW |
| 3 | NEOSHO | TAYLOR | 72 | NW | NE | SW | 26 | 28 | 18 | E | GW |
| 3 | NEOSHO | TAYLOR | 73 | NE | NE | SW | 26 | 28 | 18 | E | GW |
| 3 | NEOSHO | TAYLOR | 74 | NW | NE | SW | 26 | 28 | 18 | E | GW |
| 3 | NEOSHO | TAYLOR | 75 | NW | NW | SW | 26 | 28 | 18 | E | GW |
| 3 | NEOSHO | TAYLOR | N 12 | SW | SE | NW | 26 | 28 | 18 | E | GW |
| 3 | NEOSHO | TAYLOR | P 6 | NE | NE | NW | 26 | 28 | 18 | E | GW |
| 3 | NEOSHO | HARRY BRANT | 1 | | | SW | 30 | 28 | 18 | E | GW |
| 3 | NEOSHO | UMBARGER | 1 | | | SW | 30 | 28 | 18 | E | GW |
| 3 | NEOSHO | HEILMAN DT 1 | DT-01 | NE | NE | SW | 36 | 28 | 18 | E | GW |

Priority 1 Level C Wells Requiring Action

| DIST | COUNTY | LEASE NAME | WELL NO | Q-3 | Q-2 | Q-1 | SEC | TWP | RNG | DIR | TYPE |
|------|--------|------------------------|----------|-----|-----|-----|-----|-----|-----|-----|------|
| 3 | NEOSHO | HEILMAN DT 2 | DT-02 | NW | NE | SW | 36 | 28 | 18 | E | GW |
| 3 | NEOSHO | HEILMAN DT 3 | DT-03 | SW | NE | SW | 36 | 28 | 18 | E | GW |
| 3 | NEOSHO | HEILMAN DT 4 | DT-04 | SW | NE | SW | 36 | 28 | 18 | E | GW |
| 3 | NEOSHO | HEILMAN DT 5 | DT-05 | NE | SW | SW | 36 | 28 | 18 | E | GW |
| 3 | NEOSHO | HEILMAN DT 6 | DT-06 | NE | SW | SW | 36 | 28 | 18 | E | GW |
| 3 | NEOSHO | HEILMAN | DT-07 | | NE | SW | 36 | 28 | 18 | E | GW |
| 3 | NEOSHO | HEILMAN | DT-08 | NE | SW | SW | 36 | 28 | 18 | E | GW |
| 3 | NEOSHO | HEILMAN | DT-09 | SE | SW | SW | 36 | 28 | 18 | E | GW |
| 3 | NEOSHO | HEILMAN | HI-05 | | | SW | 36 | 28 | 18 | E | GW |
| 3 | NEOSHO | HEILMAN | HI-10 | | | SW | 36 | 28 | 18 | E | GW |
| 3 | NEOSHO | HEILMAN | HI-16 | | | SW | 36 | 28 | 18 | E | GW |
| 3 | NEOSHO | RENSING | 10 | NE | NW | NW | 3 | 28 | 19 | E | GW |
| 3 | NEOSHO | RENSING | 12 | SW | NE | NW | 3 | 28 | 19 | E | GW |
| 3 | NEOSHO | RENSING | 3 | SW | NE | NW | 3 | 28 | 19 | E | GW |
| 3 | NEOSHO | RENSING | 4 | SE | NW | NW | 3 | 28 | 19 | E | GW |
| 3 | NEOSHO | RENSING | 6 | SW | NE | NW | 3 | 28 | 19 | E | GW |
| 3 | NEOSHO | RENSING | 8 | NW | NE | NW | 3 | 28 | 19 | E | GW |
| 3 | NEOSHO | RENSING | 9 | SW | NE | NW | 3 | 28 | 19 | E | GW |
| 3 | NEOSHO | RENSING | MSG 1 | NE | NW | NW | 3 | 28 | 19 | E | GW |
| 3 | NEOSHO | HUDSON | 2 B | | | SW | 10 | 28 | 19 | E | GW |
| 3 | NEOSHO | CARLSON-TORREY | W 1 | E2 | SW | NW | 10 | 28 | 19 | E | GW |
| 3 | NEOSHO | CARLSON-TORREY | W 2 | N2 | SW | NW | 10 | 28 | 19 | E | GW |
| 3 | NEOSHO | LEATHERMAN | W 2 B | SW | NE | SE | 10 | 28 | 19 | E | GW |
| 3 | NEOSHO | LEATHERMAN | W 3 | | NW | SE | 10 | 28 | 19 | E | GW |
| 3 | NEOSHO | LEATHERMAN | W 3 B | NW | SE | SE | 10 | 28 | 19 | E | GW |
| 3 | NEOSHO | LEATHERMAN | W 4 | | N2 | SE | 10 | 28 | 19 | E | GW |
| 3 | NEOSHO | LEATHERMAN | W 4 B | SW | NE | SE | 10 | 28 | 19 | E | GW |
| 3 | NEOSHO | MCCAN B | W 2 | NE | NE | NW | 14 | 28 | 19 | E | GW |
| 3 | NEOSHO | MCCAN B | W 4 B | SW | NW | NE | 14 | 28 | 19 | E | GW |
| 3 | NEOSHO | MCCAN B | W 5 B | SW | NW | NE | 14 | 28 | 19 | E | GW |
| 3 | NEOSHO | SWILER (was WARSTLER) | 1&1&2 | | | NE | 15 | 28 | 19 | E | GW |
| 3 | NEOSHO | SWILER (was WARSTLER) | 1&6&7 | | | NE | 15 | 28 | 19 | E | GW |
| 3 | NEOSHO | DUGAN | 2 | | | | 15 | 28 | 19 | E | GW |
| 3 | NEOSHO | SWILER (was KING) | 24-25-26 | | | NE | 15 | 28 | 19 | E | GW |
| 3 | NEOSHO | SWILER (was KING) | 27-28-29 | | | NE | 15 | 28 | 19 | E | GW |
| 3 | NEOSHO | DUGAN | 3 | | | | 15 | 28 | 19 | E | GW |
| 3 | NEOSHO | SWILER (was WARSTLER) | 3&4&5 | | | NE | 15 | 28 | 19 | E | GW |
| 3 | NEOSHO | SWILER (was KING) | 30-31-32 | | | NE | 15 | 28 | 19 | E | GW |
| 3 | NEOSHO | SWILER (was KING) | 33-34-35 | | | NE | 15 | 28 | 19 | E | GW |
| 3 | NEOSHO | SWILER (was KING) | 36-37-38 | | | NE | 15 | 28 | 19 | E | GW |
| 3 | NEOSHO | DUGAN | 4 | | | | 15 | 28 | 19 | E | GW |
| 3 | NEOSHO | SWILER (was GEARHART) | 5&6&10 | | | NE | 15 | 28 | 19 | E | GW |
| 3 | NEOSHO | MCCOY | 1 | | | NW | 19 | 28 | 19 | E | GW |
| 3 | NEOSHO | HARDING (McCOY / KING) | M 3 | NW | SE | NW | 19 | 28 | 19 | E | GW |
| 3 | NEOSHO | HARDING (McCOY / KING) | M 4 | SW | NW | NW | 19 | 28 | 19 | E | GW |
| 3 | NEOSHO | HARDING (McCOY / KING) | M 6 | SW | SW | NW | 19 | 28 | 19 | E | GW |
| 3 | NEOSHO | HARDING (McCOY / KING) | M 7 | SW | SW | NW | 19 | 28 | 19 | E | GW |
| 3 | NEOSHO | MCCOY | M-2 | NW | NW | NW | 19 | 28 | 19 | E | GW |
| 3 | NEOSHO | MCCOY | M-5 | W2 | SE | NW | 19 | 28 | 19 | E | GW |
| 3 | NEOSHO | HARDING (McCOY / KING) | X 11 | NW | NW | SW | 19 | 28 | 19 | E | GW |
| 3 | NEOSHO | HARDING (McCOY / KING) | X 12 | NW | SW | NW | 19 | 28 | 19 | E | GW |
| 3 | NEOSHO | NORTH MONTY MCCOY | 1 | SW | NW | NW | 29 | 28 | 19 | E | GW |
| 3 | NEOSHO | EVERETT MCCOY | 2 | SW | NW | NW | 29 | 28 | 19 | E | GW |
| 3 | NEOSHO | EVERETT MCCOY | 3 | SW | NW | NW | 29 | 28 | 19 | E | GW |
| 3 | NEOSHO | EVERETT MCCOY | 4 | NW | NW | NW | 29 | 28 | 19 | E | GW |
| 3 | NEOSHO | EVERETT MCCOY | 5 | SW | NW | NW | 29 | 28 | 19 | E | GW |
| 3 | NEOSHO | EVERETT MCCOY | A-1 | W2 | W2 | SW | 29 | 28 | 19 | E | GW |

Priority 1 Level C Wells Requiring Action

| DIST | COUNTY | LEASE NAME | WELL NO | Q-3 | Q-2 | Q-1 | SEC | TWP | RNG | DIR | TYPE |
|------|--------|-------------------|------------|-----|-----|-----|-----|-----|-----|-----|------|
| 3 | NEOSHO | EVERETT MCCOY | A-2 | SW | NW | SW | 29 | 28 | 19 | E | GW |
| 3 | NEOSHO | MCCOY | B 1 | SE | NW | SW | 29 | 28 | 19 | E | GW |
| 3 | NEOSHO | MCCOY | B 2 | SE | NW | SW | 29 | 28 | 19 | E | GW |
| 3 | NEOSHO | MCCOY | B 3 | SE | NW | SW | 29 | 28 | 19 | E | GW |
| 3 | NEOSHO | MCCOY | B 4 | NE | NW | SW | 29 | 28 | 19 | E | GW |
| 3 | NEOSHO | SOUTH MONTY MCCOY | M 1 | SW | NW | SW | 29 | 28 | 19 | E | GW |
| 3 | NEOSHO | SOUTH MONTY MCCOY | M 2 | SW | NW | SW | 29 | 28 | 19 | E | GW |
| 3 | NEOSHO | SOUTH MONTY MCCOY | M 3 | SW | NW | SW | 29 | 28 | 19 | E | GW |
| 3 | NEOSHO | SOUTH MONTY MCCOY | M 4 | NW | NW | SW | 29 | 28 | 19 | E | GW |
| 3 | NEOSHO | SOUTH MONTY MCCOY | M 5 | SE | NW | SW | 29 | 28 | 19 | E | GW |
| 3 | NEOSHO | SOUTH MONTY MCCOY | M 6 | E2 | NW | SW | 29 | 28 | 19 | E | GW |
| 3 | NEOSHO | SOUTH MONTY MCCOY | M 7 | SE | NW | SW | 29 | 28 | 19 | E | GW |
| 3 | NEOSHO | SOUTH MONTY MCCOY | M 8 | SE | NW | SW | 29 | 28 | 19 | E | GW |
| 3 | NEOSHO | HINES | 01 | | | NW | 22 | 28 | 20 | E | GW |
| 3 | NEOSHO | HINES | 02 | | | NW | 22 | 28 | 20 | E | GW |
| 3 | NEOSHO | HINES | 03 | | | NW | 22 | 28 | 20 | E | GW |
| 3 | NEOSHO | HINES | 04 | | | NW | 22 | 28 | 20 | E | GW |
| 3 | NEOSHO | HINES | 05 | | | NW | 22 | 28 | 20 | E | GW |
| 3 | NEOSHO | HINES | 06 | | | NW | 22 | 28 | 20 | E | GW |
| 3 | NEOSHO | HINES | 07 | | | NW | 22 | 28 | 20 | E | GW |
| 3 | NEOSHO | HINES | 08 | | | NW | 22 | 28 | 20 | E | GW |
| 3 | NEOSHO | HINES | 09 | | | NW | 22 | 28 | 20 | E | GW |
| 3 | NEOSHO | EDWARDS | 10 | SW | NE | SW | 22 | 28 | 20 | E | GW |
| 3 | NEOSHO | HINES | 10 | | | NW | 22 | 28 | 20 | E | GW |
| 3 | NEOSHO | EDWARDS | 11 | S2 | N2 | SW | 22 | 28 | 20 | E | GW |
| 3 | NEOSHO | HINES | 11 | | | NW | 22 | 28 | 20 | E | GW |
| 3 | NEOSHO | EDWARDS | 12 | SE | NW | SW | 22 | 28 | 20 | E | GW |
| 3 | NEOSHO | HINES | 12 | | | NW | 22 | 28 | 20 | E | GW |
| 3 | NEOSHO | EDWARDS | 13 | S2 | NW | SW | 22 | 28 | 20 | E | GW |
| 3 | NEOSHO | HINES | 13 | | | NW | 22 | 28 | 20 | E | GW |
| 3 | NEOSHO | HINES | 14 | | | NW | 22 | 28 | 20 | E | GW |
| 3 | NEOSHO | HINES | 15 | | | NW | 22 | 28 | 20 | E | GW |
| 3 | NEOSHO | HINES | 16 | | | NW | 22 | 28 | 20 | E | GW |
| 3 | NEOSHO | HINES | 17 | | | NW | 22 | 28 | 20 | E | GW |
| 3 | NEOSHO | HINES | 19 | | | NW | 22 | 28 | 20 | E | GW |
| 3 | NEOSHO | HINES | 22 | | | NW | 22 | 28 | 20 | E | GW |
| 3 | NEOSHO | HINES | 41 | | | NW | 22 | 28 | 20 | E | GW |
| 3 | NEOSHO | COONEY | 56 | NE | NE | NE | 22 | 28 | 20 | E | GW |
| 3 | NEOSHO | HINES | 57 | | | NW | 22 | 28 | 20 | E | GW |
| 3 | NEOSHO | COONEY | 64 | NW | NW | SE | 22 | 28 | 20 | E | GW |
| 3 | NEOSHO | COONEY | 66 | NW | NW | SE | 22 | 28 | 20 | E | GW |
| 3 | NEOSHO | COONEY | 69 | NW | NW | NE | 22 | 28 | 20 | E | GW |
| 3 | NEOSHO | EDWARDS | 7 | SW | NW | SW | 22 | 28 | 20 | E | GW |
| 3 | NEOSHO | COONEY | 73 | NW | NE | SE | 22 | 28 | 20 | E | GW |
| 3 | NEOSHO | EDWARDS | 8 | SE | NE | SW | 22 | 28 | 20 | E | GW |
| 3 | NEOSHO | EDWARDS | 9 | S2 | NE | SW | 22 | 28 | 20 | E | GW |
| 3 | NEOSHO | COONEY | C0001 | SE | SE | SE | 22 | 28 | 20 | E | GW |
| 3 | NEOSHO | COONEY | C0003 | SE | NE | SE | 22 | 28 | 20 | E | GW |
| 3 | NEOSHO | COONEY | C0004 | NE | SE | SE | 22 | 28 | 20 | E | GW |
| 3 | NEOSHO | COONEY | C0006 | NE | NE | SE | 22 | 28 | 20 | E | GW |
| 3 | NEOSHO | COONEY | C0008 | NE | NE | SE | 22 | 28 | 20 | E | GW |
| 3 | NEOSHO | COONEY | C0010 | NW | NE | SE | 22 | 28 | 20 | E | GW |
| 3 | NEOSHO | COONEY | C0012 | NW | NE | SE | 22 | 28 | 20 | E | GW |
| 3 | NEOSHO | COONEY | C0014 | NE | NW | SE | 22 | 28 | 20 | E | GW |
| 3 | NEOSHO | COONEY | C0016 | NE | NE | SE | 22 | 28 | 20 | E | GW |
| 3 | NEOSHO | COONEY | C0018 (63) | SE | NE | SE | 22 | 28 | 20 | E | GW |
| 3 | NEOSHO | COONEY | C0020 | SW | NE | SE | 22 | 28 | 20 | E | GW |

Priority 1 Level C Wells Requiring Action

| DIST | COUNTY | LEASE NAME | WELL NO | Q-3 | Q-2 | Q-1 | SEC | TWP | RNG | DIR | TYPE |
|------|--------|---------------|------------|-----|-----|-----|-----|-----|-----|-----|------|
| 3 | NEOSHO | COONEY | C0021 | SW | NE | SE | 22 | 28 | 20 | E | GW |
| 3 | NEOSHO | COONEY | C0028 | NE | SE | SE | 22 | 28 | 20 | E | GW |
| 3 | NEOSHO | COONEY | C0029 | NE | SE | SE | 22 | 28 | 20 | E | GW |
| 3 | NEOSHO | COONEY | C0030 | NE | SE | SE | 22 | 28 | 20 | E | GW |
| 3 | NEOSHO | COONEY | C0033 | SW | SE | SE | 22 | 28 | 20 | E | GW |
| 3 | NEOSHO | COONEY | C0040 | SE | SW | SE | 22 | 28 | 20 | E | GW |
| 3 | NEOSHO | COONEY | C0041 | SW | SW | SE | 22 | 28 | 20 | E | GW |
| 3 | NEOSHO | COONEY | C0042 | NW | SW | SE | 22 | 28 | 20 | E | GW |
| 3 | NEOSHO | COONEY | C0043 | NW | SW | SE | 22 | 28 | 20 | E | GW |
| 3 | NEOSHO | COONEY | C0044 | SW | NW | SE | 22 | 28 | 20 | E | GW |
| 3 | NEOSHO | COONEY | COO05 (31) | SE | NE | SE | 22 | 28 | 20 | E | GW |
| 3 | NEOSHO | COONEY | COO09 (71) | NE | NE | SE | 22 | 28 | 20 | E | GW |
| 3 | NEOSHO | COONEY | COO15 (52) | NW | SW | SE | 22 | 28 | 20 | E | GW |
| 3 | NEOSHO | COONEY | COO17 (49) | SW | NE | SE | 22 | 28 | 20 | E | GW |
| 3 | NEOSHO | COONEY | COO23 (65) | SE | NW | SE | 22 | 28 | 20 | E | GW |
| 3 | NEOSHO | COONEY | COO34 (26) | NW | SE | SE | 22 | 28 | 20 | E | GW |
| 3 | NEOSHO | COONEY | COO45 (46) | NW | NW | SE | 22 | 28 | 20 | E | GW |
| 3 | NEOSHO | COONEY | COO54(33) | SW | NW | SE | 22 | 28 | 20 | E | GW |
| 3 | NEOSHO | COONEY | COO55 (21) | NW | SW | SE | 22 | 28 | 20 | E | GW |
| 3 | NEOSHO | COONEY | COO56 (28) | NE | SW | SE | 22 | 28 | 20 | E | GW |
| 3 | NEOSHO | HINES | I-05 | SE | SE | NW | 22 | 28 | 20 | E | GW |
| 3 | NEOSHO | HINES | I-06 | S2 | S2 | N2 | 22 | 28 | 20 | E | GW |
| 3 | NEOSHO | HINES | I-07 | SW | SW | NE | 22 | 28 | 20 | E | GW |
| 3 | NEOSHO | HINES | OW-5 | S2 | SE | NW | 22 | 28 | 20 | E | GW |
| 3 | NEOSHO | HAZEN | 24 | | | SE | 23 | 28 | 20 | E | GW |
| 3 | NEOSHO | HAZEN | 29 | | | SE | 23 | 28 | 20 | E | GW |
| 3 | NEOSHO | HAZEN | 31 | | | SE | 23 | 28 | 20 | E | GW |
| 3 | NEOSHO | HAZEN | HAZ 01 | SW | SW | SE | 23 | 28 | 20 | E | GW |
| 3 | NEOSHO | HAZEN | HAZ 02 | SW | SW | SE | 23 | 28 | 20 | E | GW |
| 3 | NEOSHO | HAZEN | HAZ 03 | SW | SW | SE | 23 | 28 | 20 | E | GW |
| 3 | NEOSHO | HAZEN | HAZ 05 | NW | SW | SE | 23 | 28 | 20 | E | GW |
| 3 | NEOSHO | HAZEN | HAZ 06 | NW | SW | SE | 23 | 28 | 20 | E | GW |
| 3 | NEOSHO | HAZEN | HAZ 07 | SE | SW | SE | 23 | 28 | 20 | E | GW |
| 3 | NEOSHO | HAZEN | HAZ 08 | SE | SW | SE | 23 | 28 | 20 | E | GW |
| 3 | NEOSHO | HAZEN | HAZ 09 | SE | SW | SE | 23 | 28 | 20 | E | GW |
| 3 | NEOSHO | HAZEN | HAZ 10 | SW | SE | SE | 23 | 28 | 20 | E | GW |
| 3 | NEOSHO | HAZEN | HAZ 11 | SW | SE | SE | 23 | 28 | 20 | E | GW |
| 3 | NEOSHO | HAZEN | HAZ 12 | SE | SE | SE | 23 | 28 | 20 | E | GW |
| 3 | NEOSHO | HAZEN | HAZ 14 | SE | SE | SE | 23 | 28 | 20 | E | GW |
| 3 | NEOSHO | HAZEN | HAZ 14 | NW | SE | SE | 23 | 28 | 20 | E | GW |
| 3 | NEOSHO | HAZEN | HAZ 15 | SE | SE | SE | 23 | 28 | 20 | E | GW |
| 3 | NEOSHO | HAZEN | HAZ 17 | SW | SE | SE | 23 | 28 | 20 | E | GW |
| 3 | NEOSHO | HAZEN | HAZ 28 | NE | SE | SE | 23 | 28 | 20 | E | GW |
| 3 | NEOSHO | HAZEN | HAZ 30 | NE | SW | SE | 23 | 28 | 20 | E | GW |
| 3 | NEOSHO | HAZEN | HAZ 30 | NE | SW | SE | 23 | 28 | 20 | E | GW |
| 3 | NEOSHO | HAZEN | HAZ 32 | NE | SW | SE | 23 | 28 | 20 | E | GW |
| 3 | NEOSHO | HAZEN | HAZ 33 | NW | SE | SE | 23 | 28 | 20 | E | GW |
| 3 | NEOSHO | HAZEN | HAZ 34 | NW | SW | SE | 23 | 28 | 20 | E | GW |
| 3 | NEOSHO | HAZEN | HAZ 35 | SW | NW | SE | 23 | 28 | 20 | E | GW |
| 3 | NEOSHO | HAZEN | HAZ 36 | SW | NW | SE | 23 | 28 | 20 | E | GW |
| 3 | NEOSHO | HAZEN | HAZ 37 | SW | NW | SE | 23 | 28 | 20 | E | GW |
| 3 | NEOSHO | HAZEN | HAZ 38 | SE | NW | SE | 23 | 28 | 20 | E | GW |
| 3 | NEOSHO | HAZEN | HAZ 39 | SE | NW | SE | 23 | 28 | 20 | E | GW |
| 3 | NEOSHO | HAZEN | HAZ 40 | SW | NW | SE | 23 | 28 | 20 | E | GW |
| 3 | NEOSHO | SMITH-JOHNSON | JOH02 | SE | SE | NW | 23 | 28 | 20 | E | GW |
| 3 | NEOSHO | SMITH-JOHNSON | JOH04 | NE | SE | NW | 23 | 28 | 20 | E | GW |
| 3 | NEOSHO | SMITH-JOHNSON | JOH06 | SE | SE | NW | 23 | 28 | 20 | E | GW |

Priority 1 Level C Wells Requiring Action

| DIST | COUNTY | LEASE NAME | WELL NO | Q-3 | Q-2 | Q-1 | SEC | TWP | RNG | DIR | TYPE |
|------|--------|---------------------|---------|-----|-----|-----|-----|-----|-----|-----|------|
| 3 | NEOSHO | SMITH-JOHNSON | JOH08 | SW | SE | NW | 23 | 28 | 20 | E | GW |
| 3 | NEOSHO | SMITH-JOHNSON | JOH09 | SW | SE | NW | 23 | 28 | 20 | E | GW |
| 3 | NEOSHO | SMITH JOHNSON | JOH11 | SW | SE | NW | 23 | 28 | 20 | E | GW |
| 3 | NEOSHO | SMITH-JOHNSON | JOH13 | SW | SE | NW | 23 | 28 | 20 | E | GW |
| 3 | NEOSHO | SMITH-JOHNSON | JOH14 | SW | SE | NW | 23 | 28 | 20 | E | GW |
| 3 | NEOSHO | SMITH-JOHNSON | JOH16 | SW | SE | NW | 23 | 28 | 20 | E | GW |
| 3 | NEOSHO | SMITH-JOHNSON | JOH17 | NW | SE | NW | 23 | 28 | 20 | E | GW |
| 3 | NEOSHO | SMITH-JOHNSON | JOH20 | NW | SE | NW | 23 | 28 | 20 | E | GW |
| 3 | NEOSHO | SMITH-JOHNSON | JOH21 | SE | NE | NW | 23 | 28 | 20 | E | GW |
| 3 | NEOSHO | SMITH-JOHNSON | JOH23 | SE | NE | NW | 23 | 28 | 20 | E | GW |
| 3 | NEOSHO | SMITH-JOHNSON | JOH26 | SW | NE | NW | 23 | 28 | 20 | E | GW |
| 3 | NEOSHO | SMITH-JOHNSON | JOH28 | SW | NE | NW | 23 | 28 | 20 | E | GW |
| 3 | NEOSHO | SMITH-JOHNSON | JOH30 | NW | NE | NW | 23 | 28 | 20 | E | GW |
| 3 | NEOSHO | SMITH-JOHNSON | JOH32 | NW | NE | NW | 23 | 28 | 20 | E | GW |
| 3 | NEOSHO | SMITH-JOHNSON | JOH34 | NW | NE | NW | 23 | 28 | 20 | E | GW |
| 3 | NEOSHO | SMITH-JOHNSON | JOH36 | NE | NE | NW | 23 | 28 | 20 | E | GW |
| 3 | NEOSHO | SMITH-JOHNSON | JOH37 | NE | NE | NW | 23 | 28 | 20 | E | GW |
| 3 | NEOSHO | JOHNSON (JOH05) | W 1 A | SE | SE | NW | 23 | 28 | 20 | E | GW |
| 3 | NEOSHO | JOHNSON (JOH38) | W 13 | NE | NE | NW | 23 | 28 | 20 | E | GW |
| 3 | NEOSHO | JOHNSON (JOH33) | W 16 | NW | NE | NW | 23 | 28 | 20 | E | GW |
| 3 | NEOSHO | JOHNSON (JOH35) | W 18 | NE | NE | NW | 23 | 28 | 20 | E | GW |
| 3 | NEOSHO | JOHNSON (JOH24) | W 21 | SE | NE | NW | 23 | 28 | 20 | E | GW |
| 3 | NEOSHO | JOHNSON (JOH27) | W 24 | SW | NE | NW | 23 | 28 | 20 | E | GW |
| 3 | NEOSHO | JOHNSON (JOH22) | W 26 | SE | NE | NW | 23 | 28 | 20 | E | GW |
| 3 | NEOSHO | JOHNSON (JOH18) | W 28 | NW | SE | NW | 23 | 28 | 20 | E | GW |
| 3 | NEOSHO | JOHNSON (JOH10) | W 3 A | SW | SE | NW | 23 | 28 | 20 | E | GW |
| 3 | NEOSHO | JOHNSON (JOH03) | W 30 | NE | SE | NW | 23 | 28 | 20 | E | GW |
| 3 | NEOSHO | JOHNSON (JOH19) | W 31 | NW | SE | NW | 23 | 28 | 20 | E | GW |
| 3 | NEOSHO | JOHNSON (JOH29) | W19 | SW | NE | NW | 23 | 28 | 20 | E | GW |
| 3 | NEOSHO | JOHNSON (JOH12) | WN 2 | SW | SE | NW | 23 | 28 | 20 | E | GW |
| 3 | NEOSHO | JOHNSON (JOH21) | WN 4 | SE | SE | NW | 23 | 28 | 20 | E | GW |
| 3 | NEOSHO | JOHNSON (JOH15) | WN 5 | SW | SE | NW | 23 | 28 | 20 | E | GW |
| 3 | NEOSHO | JOHNSON (JOH07) | WN 7 | SE | SE | NW | 23 | 28 | 20 | E | GW |
| 3 | NEOSHO | HYLTON (aka HILTON) | 01 | | | SE | 35 | 28 | 20 | E | GW |
| 3 | NEOSHO | HYLTON (aka HILTON) | 02 | | | SE | 35 | 28 | 20 | E | GW |
| 3 | NEOSHO | HYLTON (aka HILTON) | 03 | | | SE | 35 | 28 | 20 | E | GW |
| 3 | NEOSHO | HYLTON (aka HILTON) | 04 | | | SE | 35 | 28 | 20 | E | GW |
| 3 | NEOSHO | HYLTON (aka HILTON) | 05 | | | SE | 35 | 28 | 20 | E | GW |
| 3 | NEOSHO | HYLTON (aka HILTON) | 06 | | | SE | 35 | 28 | 20 | E | GW |
| 3 | NEOSHO | HYLTON (aka HILTON) | 07 | | | SE | 35 | 28 | 20 | E | GW |
| 3 | NEOSHO | HYLTON (aka HILTON) | 08 | | | SE | 35 | 28 | 20 | E | GW |
| 3 | NEOSHO | HYLTON (aka HILTON) | 09 | | | SE | 35 | 28 | 20 | E | GW |
| 3 | NEOSHO | HYLTON (aka HILTON) | 10 | | | SE | 35 | 28 | 20 | E | GW |
| 3 | NEOSHO | HYLTON (aka HILTON) | 11 | | | SE | 35 | 28 | 20 | E | GW |
| 3 | NEOSHO | HYLTON (aka HILTON) | 12 | | | SE | 35 | 28 | 20 | E | GW |
| 3 | NEOSHO | HYLTON (aka HILTON) | 13 | | | SE | 35 | 28 | 20 | E | GW |
| 3 | NEOSHO | HYLTON (aka HILTON) | 14 | | | SE | 35 | 28 | 20 | E | GW |
| 3 | NEOSHO | HYLTON (aka HILTON) | 15 | | | SE | 35 | 28 | 20 | E | GW |
| 3 | NEOSHO | HYLTON (aka HILTON) | 16 | | | SE | 35 | 28 | 20 | E | GW |
| 3 | NEOSHO | HYLTON (aka HILTON) | 17 | | | SE | 35 | 28 | 20 | E | GW |
| 3 | NEOSHO | HYLTON (aka HILTON) | 18 | | | SE | 35 | 28 | 20 | E | GW |
| 3 | NEOSHO | HYLTON (aka HILTON) | 19 | | | SE | 35 | 28 | 20 | E | GW |
| 3 | NEOSHO | HYLTON (aka HILTON) | 20 | | | SE | 35 | 28 | 20 | E | GW |
| 3 | NEOSHO | HYLTON (aka HILTON) | 21 | | | SE | 35 | 28 | 20 | E | GW |
| 3 | NEOSHO | HYLTON (aka HILTON) | 22 | | | SE | 35 | 28 | 20 | E | GW |
| 3 | NEOSHO | HYLTON (aka HILTON) | 23 | | | SE | 35 | 28 | 20 | E | GW |
| 3 | NEOSHO | HYLTON (aka HILTON) | 24 | | | SE | 35 | 28 | 20 | E | GW |

Priority 1 Level C Wells Requiring Action

| DIST | COUNTY | LEASE NAME | WELL NO | Q-3 | Q-2 | Q-1 | SEC | TWP | RNG | DIR | TYPE |
|------|--------|---------------------|---------|-----|-----|-----|-----|-----|-----|-----|------|
| 3 | NEOSHO | HYLTON (aka HILTON) | 25 | | | SE | 35 | 28 | 20 | E | GW |
| 3 | NEOSHO | HYLTON (aka HILTON) | 26 | | | SE | 35 | 28 | 20 | E | GW |
| 3 | NEOSHO | HYLTON (aka HILTON) | 27 | | | SE | 35 | 28 | 20 | E | GW |
| 3 | NEOSHO | PUGH (GROSDIDIER) | 01 | | | SW | 36 | 28 | 20 | E | GW |
| 3 | NEOSHO | PUGH (GROSDIDIER) | 02 | | | SW | 36 | 28 | 20 | E | GW |
| 3 | NEOSHO | PUGH (GROSDIDIER) | 03 | | | SW | 36 | 28 | 20 | E | GW |
| 3 | NEOSHO | PUGH (GROSDIDIER) | 04 | | | SW | 36 | 28 | 20 | E | GW |
| 3 | NEOSHO | PUGH (GROSDIDIER) | 05 | | | SW | 36 | 28 | 20 | E | GW |
| 3 | NEOSHO | PUGH (GROSDIDIER) | 06 | | | SW | 36 | 28 | 20 | E | GW |
| 3 | NEOSHO | PUGH (GROSDIDIER) | 07 | | | SW | 36 | 28 | 20 | E | GW |
| 3 | NEOSHO | PUGH (GROSDIDIER) | 08 | | | SW | 36 | 28 | 20 | E | GW |
| 3 | NEOSHO | PUGH (GROSDIDIER) | 09 | | | SW | 36 | 28 | 20 | E | GW |
| 3 | NEOSHO | PUGH (GROSDIDIER) | 10 | | | SW | 36 | 28 | 20 | E | GW |
| 3 | NEOSHO | PUGH (GROSDIDIER) | 11 | | | SW | 36 | 28 | 20 | E | GW |
| 3 | NEOSHO | PUGH (GROSDIDIER) | 12 | | | SW | 36 | 28 | 20 | E | GW |
| 3 | NEOSHO | PUGH (GROSDIDIER) | 13 | | | SW | 36 | 28 | 20 | E | GW |
| 3 | NEOSHO | PUGH (GROSDIDIER) | 14 | | | SW | 36 | 28 | 20 | E | GW |
| 3 | NEOSHO | PUGH (GROSDIDIER) | 15 | | | SW | 36 | 28 | 20 | E | GW |
| 3 | NEOSHO | PUGH (GROSDIDIER) | 16 | | | SW | 36 | 28 | 20 | E | GW |
| 3 | NEOSHO | PUGH (GROSDIDIER) | 17 | | | SW | 36 | 28 | 20 | E | GW |
| 3 | NEOSHO | PUGH (GROSDIDIER) | 18 | | | SW | 36 | 28 | 20 | E | GW |
| 3 | NEOSHO | PUGH (GROSDIDIER) | 19 | | | SW | 36 | 28 | 20 | E | GW |
| 3 | NEOSHO | PUGH (GROSDIDIER) | 20 | | | SW | 36 | 28 | 20 | E | GW |
| 3 | NEOSHO | PUGH (GROSDIDIER) | 21 | | | SW | 36 | 28 | 20 | E | GW |
| 3 | NEOSHO | PUGH (GROSDIDIER) | 22 | | | SW | 36 | 28 | 20 | E | GW |
| 3 | NEOSHO | PUGH (GROSDIDIER) | 23 | | | SW | 36 | 28 | 20 | E | GW |
| 3 | NEOSHO | PUGH (GROSDIDIER) | 24 | | | SW | 36 | 28 | 20 | E | GW |
| 3 | NEOSHO | PUGH (GROSDIDIER) | 25 | | | SW | 36 | 28 | 20 | E | GW |
| 3 | NEOSHO | PUGH (GROSDIDIER) | 26 | | | SW | 36 | 28 | 20 | E | GW |
| 3 | NEOSHO | HOAGLAND | 19 | SE | SW | SW | 29 | 28 | 21 | E | GW |
| 3 | NEOSHO | HOAGLAND | 2 | SW | SW | SE | 29 | 28 | 21 | E | GW |
| 3 | NEOSHO | HOAGLAND | 20 | SE | SE | SE | 29 | 28 | 21 | E | GW |
| 3 | NEOSHO | HOAGLAND | 21 | NE | NE | NE | 29 | 28 | 21 | E | GW |
| 3 | NEOSHO | HOAGLAND | 3 | SE | SW | SE | 29 | 28 | 21 | E | GW |
| 3 | NEOSHO | HOAGLAND | 5 | S2 | SW | SE | 29 | 28 | 21 | E | GW |
| 3 | NEOSHO | HOAGLAND | 6 | SE | SE | SE | 29 | 28 | 21 | E | GW |
| 3 | NEOSHO | VEENEMAN | 1 | NW | NW | NE | 32 | 28 | 21 | E | GW |
| 3 | NEOSHO | VEENEMAN | 2 | NW | NW | NE | 32 | 28 | 21 | E | GW |
| 3 | NEOSHO | VEENEMAN | 3 | NW | NW | NE | 32 | 28 | 21 | E | GW |
| 3 | NEOSHO | VEENEMAN | 4 | SW | NW | NE | 32 | 28 | 21 | E | GW |
| 3 | NEOSHO | VEENEMAN | 5 | SW | NW | NE | 32 | 28 | 21 | E | GW |
| 3 | NEOSHO | VENNEMAN | 6 | SE | NW | NE | 32 | 28 | 21 | E | GW |
| 3 | NEOSHO | VENNEMAN | 7 | SE | NW | NE | 32 | 28 | 21 | E | GW |
| 3 | NEOSHO | VENNEMAN | 8 | SW | NW | NE | 32 | 28 | 21 | E | GW |
| 3 | NEOSHO | FOWLER | 8 | | E2 | SW | 1 | 29 | 18 | E | GW |
| 3 | NEOSHO | RON FOWLER | F11-10 | NE | SE | NW | 1 | 29 | 18 | E | GW |
| 3 | NEOSHO | RON FOWLER | F13-9 | SE | NE | NW | 1 | 29 | 18 | E | GW |
| 3 | NEOSHO | FOWLER | J 11 | | | NE | 1 | 29 | 18 | E | GW |
| 3 | NEOSHO | FOWLER | J 12 | | | NE | 1 | 29 | 18 | E | GW |
| 3 | NEOSHO | FOWLER | J 14 | | | NE | 1 | 29 | 18 | E | GW |
| 3 | NEOSHO | FOWLER | J 17 | | | NE | 1 | 29 | 18 | E | GW |
| 3 | NEOSHO | GILDART | 10 | NW | NE | SW | 11 | 30 | 17 | E | GW |
| 3 | NEOSHO | GILDART | 4 | N2 | S2 | NW | 11 | 30 | 17 | E | GW |
| 3 | NEOSHO | GILDART | 6 | SE | SW | NW | 11 | 30 | 17 | E | GW |
| 3 | NEOSHO | TRABUE | 4 | SW | NW | | 13 | 30 | 18 | E | GW |
| 3 | NEOSHO | COX | 2 | SW | SW | SE | 18 | 30 | 18 | E | GW |
| 3 | NEOSHO | COX | W 5 | | SW | SE | 18 | 30 | 18 | E | GW |

Priority 1 Level C Wells Requiring Action

| DIST | COUNTY | LEASE NAME | WELL NO | Q-3 | Q-2 | Q-1 | SEC | TWP | RNG | DIR | TYPE |
|------|--------------|----------------------------|---------|-----|-----|-----|-----|-----|-----|-----|------|
| 3 | NEOSHO | LECK (BOUSE) | 1 | | | | 31 | 30 | 18 | E | GW |
| 3 | NEOSHO | DOWNING (not DOWNEY) | A | | | SW | 31 | 30 | 18 | E | GW |
| 3 | NEOSHO | GLENTZER (R LECK) | A | | | NW | 31 | 30 | 18 | E | GW |
| 3 | NEOSHO | DOWNING (not DOWNEY) | B | | | SW | 31 | 30 | 18 | E | GW |
| 3 | NEOSHO | GLENTZER (R LECK) | B | | | NW | 31 | 30 | 18 | E | GW |
| 3 | NEOSHO | GLENTZER (R LECK) | C | | | NW | 31 | 30 | 18 | E | GW |
| 3 | NEOSHO | SMITH | 1 | NW | NE | SW | 17 | 30 | 19 | E | GW |
| 3 | NEOSHO | SMITH | 2 | SW | SE | SW | 17 | 30 | 19 | E | GW |
| 3 | OSAGE | WOODWARD | 5-23 | SE | NE | NW | 23 | 16 | 16 | E | GW |
| 3 | OSAGE | PATTERSON | 4-8 | | NW | NW | 8 | 18 | 17 | E | GW |
| 3 | POTTAWATOMIE | FORDHAM | 1 | W2 | W2 | SW | 10 | 7 | 12 | E | GW |
| 3 | WILSON | D OLSON | FP-5-25 | SE | SW | NW | 3 | 27 | 15 | E | GW |
| 3 | WILSON | SCOTT (BUFFALO BRICK?) | A | | | SW | 12 | 27 | 15 | E | GW |
| 3 | WILSON | SCOTT (BUFFALO BRICK?) | B | | | SW | 12 | 27 | 15 | E | GW |
| 3 | WILSON | SCOTT (BUFFALO BRICK?) | C | | | SW | 12 | 27 | 15 | E | GW |
| 3 | WILSON | SCOTT (BUFFALO BRICK?) | D | | | SW | 12 | 27 | 15 | E | GW |
| 3 | WILSON | SCOTT (BUFFALO BRICK?) | E | | | SW | 12 | 27 | 15 | E | GW |
| 3 | WILSON | SCOTT (BUFFALO BRICK?) | F | | | SW | 12 | 27 | 15 | E | GW |
| 3 | WILSON | SCOTT (BUFFALO BRICK?) | G | | | SW | 12 | 27 | 15 | E | GW |
| 3 | WILSON | SHARP | 1 | SW | SW | NW | 25 | 27 | 15 | E | GW |
| 3 | WILSON | SHARP | 2 | NW | SW | NW | 25 | 27 | 15 | E | GW |
| 3 | WILSON | SHARP (NAME?) | 1 | | | SE | 28 | 27 | 15 | E | SW |
| 3 | WILSON | SHARP (NAME?) | 2 | | | SE | 28 | 27 | 15 | E | SW |
| 3 | WILSON | SHARP (NAME?) | 3 | | | SE | 28 | 27 | 15 | E | SW |
| 3 | WILSON | SHARP (NAME?) | 4 | | | SE | 28 | 27 | 15 | E | SW |
| 3 | WILSON | BENJERGERDES | 19-11 | | SE | SE | 18 | 27 | 16 | E | GW |
| 3 | WILSON | FAWL (BUTLER) | 2 | SE | SE | NE | 24 | 27 | 16 | E | GW |
| 3 | WILSON | FAWL (BUTLER) | B | | S2 | NE | 24 | 27 | 16 | E | GW |
| 3 | WILSON | FAWL (BUTLER) | C | | S2 | NE | 24 | 27 | 16 | E | GW |
| 3 | WILSON | FAWL (BUTLER) | D | | S2 | NE | 24 | 27 | 16 | E | GW |
| 3 | WILSON | FAWL (BUTLER) | E | | S2 | NE | 24 | 27 | 16 | E | GW |
| 3 | WILSON | FAWL (BUTLER) | F | | S2 | NE | 24 | 27 | 16 | E | GW |
| 3 | WILSON | NEIL NELSON 2 | 1 | NW | SE | NE | 36 | 27 | 16 | E | GW |
| 3 | WILSON | REAVES | 10 | SW | NW | SE | 36 | 27 | 16 | E | GW |
| 3 | WILSON | REAVES | 11 | N2 | NW | SE | 36 | 27 | 16 | E | GW |
| 3 | WILSON | NEIL NELSON 2 | 2 | SW | NE | NE | 36 | 27 | 16 | E | GW |
| 3 | WILSON | REAVES | 3 | NW | NE | SE | 36 | 27 | 16 | E | GW |
| 3 | WILSON | NEIL NELSON 2 | 3 | NW | SE | NE | 36 | 27 | 16 | E | GW |
| 3 | WILSON | REAVES | 4 | NW | NE | SE | 36 | 27 | 16 | E | GW |
| 3 | WILSON | NEIL NELSON 2 | 4 | SW | NE | NE | 36 | 27 | 16 | E | GW |
| 3 | WILSON | NELSON B | 5 | NW | SE | NE | 36 | 27 | 16 | E | GW |
| 3 | WILSON | REAVES | 5 | SW | NE | SE | 36 | 27 | 16 | E | GW |
| 3 | WILSON | REAVES | 6 | NW | NE | SE | 36 | 27 | 16 | E | GW |
| 3 | WILSON | REAVES | 9 | SW | NE | SE | 36 | 27 | 16 | E | GW |
| 3 | WILSON | VILAS-28 (ANDERSON/NELSON) | | | | SW | 28 | 27 | 17 | E | GW |
| 3 | WILSON | VILAS-28 (ANDERSON/NELSON) | | | | SW | 28 | 27 | 17 | E | GW |
| 3 | WILSON | VILAS-28 (ANDERSON/NELSON) | | | | SW | 28 | 27 | 17 | E | GW |
| 3 | WILSON | VILAS-28 (ANDERSON/NELSON) | | | | SW | 28 | 27 | 17 | E | GW |
| 3 | WILSON | VILAS-28 (ANDERSON/NELSON) | | | | SW | 28 | 27 | 17 | E | GW |
| 3 | WILSON | VILAS-28 (ANDERSON/NELSON) | | | | SW | 28 | 27 | 17 | E | GW |
| 3 | WILSON | VILAS-28 (ANDERSON/NELSON) | | | | SW | 28 | 27 | 17 | E | GW |
| 3 | WILSON | VILAS-28 (ANDERSON/NELSON) | | | | SW | 28 | 27 | 17 | E | GW |
| 3 | WILSON | VILAS-28 (ANDERSON/NELSON) | | | | SW | 28 | 27 | 17 | E | GW |
| 3 | WILSON | VILAS-28 (ANDERSON/NELSON) | | | | SW | 28 | 27 | 17 | E | GW |
| 3 | WILSON | VILAS-28 (ANDERSON/NELSON) | | | | SW | 28 | 27 | 17 | E | GW |
| 3 | WILSON | VILAS-28 (ANDERSON/NELSON) | | | | SW | 28 | 27 | 17 | E | GW |
| 3 | WILSON | VILAS-28 (CAMPBELL) | | | | SE | 28 | 27 | 17 | E | GW |
| 3 | WILSON | VILAS-28 (CAMPBELL) | | | | SE | 28 | 27 | 17 | E | GW |
| 3 | WILSON | VILAS-28 (CAMPBELL) | | | | SE | 28 | 27 | 17 | E | GW |

Priority 1 Level C Wells Requiring Action

| DIST | COUNTY | LEASE NAME | WELL NO | Q-3 | Q-2 | Q-1 | SEC | TWP | RNG | DIR | TYPE |
|------|--------|-------------------------|---------|-----|-----|-----|-----|-----|-----|-----|------|
| 3 | WILSON | VILAS-28 (CAMPBELL) | | | | SE | 28 | 27 | 17 | E | GW |
| 3 | WILSON | VILAS-28 (CAMPBELL) | | | | SE | 28 | 27 | 17 | E | GW |
| 3 | WILSON | VILAS-28 (CAMPBELL) | | | | SE | 28 | 27 | 17 | E | GW |
| 3 | WILSON | VILAS-28 (CAMPBELL) | | | | SE | 28 | 27 | 17 | E | GW |
| 3 | WILSON | VILAS-28 (CAMPBELL) | | | | SE | 28 | 27 | 17 | E | GW |
| 3 | WILSON | VILAS-28 (CAMPBELL) | | | | SE | 28 | 27 | 17 | E | GW |
| 3 | WILSON | VILAS-28 (NELSON) | | | | SW | 28 | 27 | 17 | E | GW |
| 3 | WILSON | VILAS-28 (NELSON) | | | | SW | 28 | 27 | 17 | E | GW |
| 3 | WILSON | VILAS-28 (OLSON) | | | | NW | 28 | 27 | 17 | E | GW |
| 3 | WILSON | VILAS-28 (SPONG/WARD) | | | | NE | 28 | 27 | 17 | E | GW |
| 3 | WILSON | VILAS-28 (SPONG/WARD) | | | | NE | 28 | 27 | 17 | E | GW |
| 3 | WILSON | MIKE BYERS | (BYE01) | SW | SW | SE | 28 | 27 | 17 | E | GW |
| 3 | WILSON | VILAS-28 (NELSON) | 01 | SE | SE | SW | 28 | 27 | 17 | E | GW |
| 3 | WILSON | VILAS-28 (OLSON) | 01 | SE | SE | NW | 28 | 27 | 17 | E | GW |
| 3 | WILSON | VILAS-28 (WARD) | 01 | SW | SW | NE | 28 | 27 | 17 | E | GW |
| 3 | WILSON | VILAS-28 (NELSON) | 02 | SW | SW | SW | 28 | 27 | 17 | E | GW |
| 3 | WILSON | VILAS-28 (OLSON) | 02 | SW | SE | NW | 28 | 27 | 17 | E | GW |
| 3 | WILSON | VILAS-28 (NELSON) | 03 | E2 | NE | SW | 28 | 27 | 17 | E | GW |
| 3 | WILSON | VILAS-28 (NELSON) | 04 | SW | SE | SW | 28 | 27 | 17 | E | GW |
| 3 | WILSON | VILAS-28 (NELSON) | 05 | E2 | E2 | SW | 28 | 27 | 17 | E | GW |
| 3 | WILSON | VILAS-28 (NELSON) | 06 | NW | NE | SW | 28 | 27 | 17 | E | GW |
| 3 | WILSON | VILAS-33 (BLACK) | | | E2 | NW | 33 | 27 | 17 | E | GW |
| 3 | WILSON | VILAS-33 (BLACK) | | | E2 | NW | 33 | 27 | 17 | E | GW |
| 3 | WILSON | VILAS-33 (BLACK) | | | E2 | NW | 33 | 27 | 17 | E | GW |
| 3 | WILSON | VILAS-33 (BLACK) | | | E2 | NW | 33 | 27 | 17 | E | GW |
| 3 | WILSON | VILAS-33 (BLACK) | | | E2 | NW | 33 | 27 | 17 | E | GW |
| 3 | WILSON | VILAS-33 (HANSEN) | | | | NE | 33 | 27 | 17 | E | GW |
| 3 | WILSON | VILAS-33 (HANSEN) | | | | SE | 33 | 27 | 17 | E | GW |
| 3 | WILSON | VILAS-33 (HANSEN) | | | | SE | 33 | 27 | 17 | E | GW |
| 3 | WILSON | VILAS-33 (HANSEN) | | | | NE | 33 | 27 | 17 | E | GW |
| 3 | WILSON | VILAS-33 (HANSEN/DULIN) | | | | SE | 33 | 27 | 17 | E | GW |
| 3 | WILSON | VILAS-33 (HANSEN/DULIN) | | | | NW | 33 | 27 | 17 | E | GW |
| 3 | WILSON | VILAS-33 (HANSEN/DULIN) | | | | NW | 33 | 27 | 17 | E | GW |
| 3 | WILSON | VILAS-33 (HANSEN/DULIN) | | | | SE | 33 | 27 | 17 | E | GW |
| 3 | WILSON | VILAS-33 (JOHNSON) | | | | SW | 33 | 27 | 17 | E | GW |
| 3 | WILSON | VILAS-33 (JOHNSON) | | | | SW | 33 | 27 | 17 | E | GW |
| 3 | WILSON | VILAS-33 (JOHNSON) | | | | SW | 33 | 27 | 17 | E | GW |
| 3 | WILSON | VILAS-33 (JOHNSON) | | | | SW | 33 | 27 | 17 | E | GW |
| 3 | WILSON | VILAS-33 (JOHNSON) | | | | SW | 33 | 27 | 17 | E | GW |
| 3 | WILSON | VILAS-33 (JOHNSON) | | | | SW | 33 | 27 | 17 | E | GW |
| 3 | WILSON | VILAS-33 (JOHNSON) | | | | SW | 33 | 27 | 17 | E | GW |
| 3 | WILSON | VILAS-33 (MYERS) | | | | SW | 33 | 27 | 17 | E | GW |
| 3 | WILSON | VILAS-33 (MYERS) | | | | SW | 33 | 27 | 17 | E | GW |
| 3 | WILSON | VILAS-33 (MYERS) | | | | SW | 33 | 27 | 17 | E | GW |
| 3 | WILSON | VILAS-33 (MYERS) | | | | SW | 33 | 27 | 17 | E | GW |
| 3 | WILSON | VILAS-33 (MYERS) | | | | SW | 33 | 27 | 17 | E | GW |
| 3 | WILSON | VILAS-33 (SHEPHERD) | | | W2 | NW | 33 | 27 | 17 | E | GW |
| 3 | WILSON | VILAS-33 (SHEPHERD) | | | W2 | NW | 33 | 27 | 17 | E | GW |
| 3 | WILSON | VILAS-33 (SHEPHERD) | | | W2 | NW | 33 | 27 | 17 | E | GW |
| 3 | WILSON | VILAS-33 (SHEPHERD) | | | W2 | NW | 33 | 27 | 17 | E | GW |
| 3 | WILSON | VILAS-33 (VARNDELL) | | | | NE | 33 | 27 | 17 | E | GW |
| 3 | WILSON | VILAS-33 (VARNDELL) | | | | NE | 33 | 27 | 17 | E | GW |
| 3 | WILSON | VILAS-33 (VARNDELL) | | | | NE | 33 | 27 | 17 | E | GW |
| 3 | WILSON | VARNDELL-CONKLIN | ? | | | NE | 33 | 27 | 17 | E | GW |
| 3 | WILSON | VILAS-33 (HANSEN) | 01 | NW | NW | SE | 33 | 27 | 17 | E | GW |
| 3 | WILSON | VILAS-33 (MYERS) | 01 | NE | SW | SW | 33 | 27 | 17 | E | GW |
| 3 | WILSON | VILAS-33 (HANSEN) | 02 | E2 | SW | SE | 33 | 27 | 17 | E | GW |
| 3 | WILSON | VILAS-33 (MYERS) | 02 | E2 | SE | SW | 33 | 27 | 17 | E | GW |

Priority 1 Level C Wells Requiring Action

| DIST | COUNTY | LEASE NAME | WELL NO | Q-3 | Q-2 | Q-1 | SEC | TWP | RNG | DIR | TYPE |
|------|--------|-----------------------------|-----------|-----|-----|-----|-----|-----|-----|-----|------|
| 3 | WILSON | VILAS-33 (HANSEN) | 03 | W2 | W2 | SE | 33 | 27 | 17 | E | GW |
| 3 | WILSON | VILAS-33 (MYERS) | 03 | N2 | SE | SW | 33 | 27 | 17 | E | GW |
| 3 | WILSON | VILAS-33 (MYERS) | 04 | E2 | SW | SW | 33 | 27 | 17 | E | GW |
| 3 | WILSON | VILAS-33 (BLACK) | 06 | | E2 | NW | 33 | 27 | 17 | E | GW |
| 3 | WILSON | VARDELL-CONKLIN | 2-1981 | | NW | NE | 33 | 27 | 17 | E | GW |
| 3 | WILSON | BLACK (not Shockley) | A | | E2 | NW | 33 | 27 | 17 | E | GW |
| 3 | WILSON | SHEPHARD (not Shockley) | A | | W2 | NW | 33 | 27 | 17 | E | GW |
| 3 | WILSON | HANSON-DULIN (not Shockley) | A-1905 | | | NW | 33 | 27 | 17 | E | GW |
| 3 | WILSON | BLACK (not Shockley) | B | | E2 | NW | 33 | 27 | 17 | E | GW |
| 3 | WILSON | SHEPHARD (not Shockley) | B | | W2 | NW | 33 | 27 | 17 | E | GW |
| 3 | WILSON | HANSON-DULIN (not Shockley) | B-1905 | | | NW | 33 | 27 | 17 | E | GW |
| 3 | WILSON | BLACK (not Shockley) | C | | E2 | NW | 33 | 27 | 17 | E | GW |
| 3 | WILSON | VILAS-33 (VARDELL) | V-3 | SE | NE | NE | 33 | 27 | 17 | E | GW |
| 3 | WILSON | WILSON | 11-J-03 | | | SE | 11 | 28 | 13 | E | GW |
| 3 | WILSON | WILSON | 11-J-11 | | | SE | 11 | 28 | 13 | E | GW |
| 3 | WILSON | HOLDEMAN-27 | 09 | | SW | SE | 27 | 28 | 14 | E | GW |
| 3 | WILSON | HOLDEMAN-27 | 1-1980 | | SE | SE | 27 | 28 | 14 | E | GW |
| 3 | WILSON | ENGSTROM | A | | | NW | 27 | 28 | 14 | E | GW |
| 3 | WILSON | FEDELL | A | | | NE | 27 | 28 | 14 | E | GW |
| 3 | WILSON | HOLDEMAN-27 | A | | | SE | 27 | 28 | 14 | E | GW |
| 3 | WILSON | FEDELL | B | | | NE | 27 | 28 | 14 | E | GW |
| 3 | WILSON | HOLDEMAN-27 | B | | | SE | 27 | 28 | 14 | E | GW |
| 3 | WILSON | HOLDEMAN-27 | C | | | SW | 27 | 28 | 14 | E | GW |
| 3 | WILSON | ENGSTROM | CT-1 | | SW | NW | 27 | 28 | 14 | E | GW |
| 3 | WILSON | HOLDEMAN-27 | CT-11 | | C | SE | 27 | 28 | 14 | E | GW |
| 3 | WILSON | HOLDEMAN-27 | CT-12 | | C | C | 27 | 28 | 14 | E | GW |
| 3 | WILSON | HOLDEMAN-27 | CT-13 | | C | SW | 27 | 28 | 14 | E | GW |
| 3 | WILSON | FEDELL | CT-2 | | SW | NE | 27 | 28 | 14 | E | GW |
| 3 | WILSON | FEDELL | CT-3 | | NW | NE | 27 | 28 | 14 | E | GW |
| 3 | WILSON | ENGSTROM | CT-4 | | | NW | 27 | 28 | 14 | E | GW |
| 3 | WILSON | HOLDEMAN-27 | D | | | SW | 27 | 28 | 14 | E | GW |
| 3 | WILSON | HENDRICKSON | (HEN01) 1 | SW | SW | NW | 31 | 28 | 14 | E | GW |
| 3 | WILSON | HOLDEMAN-34 | 01 | | NW | NE | 34 | 28 | 14 | E | GW |
| 3 | WILSON | STRYKER (O'NEAL) | 01 | | NE | NW | 34 | 28 | 14 | E | GW |
| 3 | WILSON | STRYKER (O'NEAL) | 02 | | NE | NW | 34 | 28 | 14 | E | GW |
| 3 | WILSON | HOLDEMAN-34 | 03 | | NW | NE | 34 | 28 | 14 | E | GW |
| 3 | WILSON | STRYKER (O'NEAL) | 03 | | NE | NW | 34 | 28 | 14 | E | GW |
| 3 | WILSON | STRYKER (O'NEAL) | 04 | | NE | NW | 34 | 28 | 14 | E | GW |
| 3 | WILSON | HOLDEMAN-34 | 05 | | NW | NE | 34 | 28 | 14 | E | GW |
| 3 | WILSON | STRYKER (O'NEAL) | 05 | | NE | NW | 34 | 28 | 14 | E | GW |
| 3 | WILSON | HOLDEMAN-34 | 06 | | NW | NE | 34 | 28 | 14 | E | GW |
| 3 | WILSON | STRYKER (O'NEAL) | 06 | | NE | NW | 34 | 28 | 14 | E | GW |
| 3 | WILSON | HOLDEMAN-34 | 07 | | NW | NE | 34 | 28 | 14 | E | GW |
| 3 | WILSON | STRYKER (O'NEAL) | 07 | | NE | NW | 34 | 28 | 14 | E | GW |
| 3 | WILSON | HOLDEMAN-34 | 08 | | NW | NE | 34 | 28 | 14 | E | GW |
| 3 | WILSON | HOLDEMAN-34 | I-1 | | NW | NE | 34 | 28 | 14 | E | GW |
| 3 | WILSON | STRYKER (O'NEAL) | I-1 | | NE | NW | 34 | 28 | 14 | E | GW |
| 3 | WILSON | HOLDEMAN-34 | I-2 | | NW | NE | 34 | 28 | 14 | E | GW |
| 3 | WILSON | STRYKER (O'NEAL) | I-2 | | NE | NW | 34 | 28 | 14 | E | GW |
| 3 | WILSON | HOLDEMAN-34 | I-3 | | NW | NE | 34 | 28 | 14 | E | GW |
| 3 | WILSON | STRYKER (O'NEAL) | I-3 (1) | NE | NE | NW | 34 | 28 | 14 | E | GW |
| 3 | WILSON | HOLDEMAN-34 | PI-5 | | NW | NE | 34 | 28 | 14 | E | GW |
| 3 | WILSON | HOLDEMAN-34 | PI-6 | | NW | NE | 34 | 28 | 14 | E | GW |
| 3 | WILSON | STRYKER (O'NEAL) | PI-7 | | SE | NW | 34 | 28 | 14 | E | GW |
| 3 | WILSON | STRYKER (O'NEAL) | PI-8 | | SE | NW | 34 | 28 | 14 | E | GW |
| 3 | WILSON | STRYKER (O'NEAL) | PI-9 | | NE | NW | 34 | 28 | 14 | E | GW |
| 3 | WILSON | HOLDEMAN-34 | PJ-5 | | SW | NE | 34 | 28 | 14 | E | GW |

Priority 1 Level C Wells Requiring Action

| DIST | COUNTY | LEASE NAME | WELL NO | Q-3 | Q-2 | Q-1 | SEC | TWP | RNG | DIR | TYPE |
|------|--------|------------------------|----------|-----|-----|-----|-----|-----|-----|-----|------|
| 3 | WILSON | HOLDEMAN-34 | PJ-6 | | SW | NE | 34 | 28 | 14 | E | GW |
| 3 | WILSON | STRYKER (O'NEAL) | PJ-7 | | NE | NW | 34 | 28 | 14 | E | GW |
| 3 | WILSON | STRYKER (O'NEAL) | PJ-8 | | NE | NW | 34 | 28 | 14 | E | GW |
| 3 | WILSON | HOLDEMAN-34 | PK-5 | | NW | NE | 34 | 28 | 14 | E | GW |
| 3 | WILSON | HOLDEMAN-34 | PL-5 | | NW | NE | 34 | 28 | 14 | E | GW |
| 3 | WILSON | HOLDEMAN-34 | WI-6 | | SW | NE | 34 | 28 | 14 | E | GW |
| 3 | WILSON | STRYKER (O'NEAL) | WI-7 | | SE | NW | 34 | 28 | 14 | E | GW |
| 3 | WILSON | HOLDEMAN-34 | WJ-5 | | NW | NE | 34 | 28 | 14 | E | GW |
| 3 | WILSON | HOLDEMAN-34 | WJ-6 | | NW | NE | 34 | 28 | 14 | E | GW |
| 3 | WILSON | HOLDEMAN-34 | WJ-7 | | NW | NE | 34 | 28 | 14 | E | GW |
| 3 | WILSON | STRYKER (O'NEAL) | WJ-7 | | NE | NW | 34 | 28 | 14 | E | GW |
| 3 | WILSON | STRYKER (O'NEAL) | WJ-8 | | NE | NW | 34 | 28 | 14 | E | GW |
| 3 | WILSON | STRYKER (O'NEAL) | WJ-9 | | NE | NW | 34 | 28 | 14 | E | GW |
| 3 | WILSON | HOLDEMAN-34 | WK-5 | | NW | NE | 34 | 28 | 14 | E | GW |
| 3 | WILSON | HOLDEMAN-34 | WL-5 | | NW | NE | 34 | 28 | 14 | E | GW |
| 3 | WILSON | GALLON J | 16 WDW 3 | SW | NW | SW | 1 | 28 | 15 | E | GW |
| 3 | WILSON | MIDWEST MINERALS | 01 | SE | NE | SE | 2 | 28 | 15 | E | GW |
| 3 | WILSON | MIDWEST MINERALS | 03 | SE | NE | SE | 2 | 28 | 15 | E | GW |
| 3 | WILSON | MIDWEST MINERALS | 04 | NE | SE | SE | 2 | 28 | 15 | E | GW |
| 3 | WILSON | MIDWEST MINERALS | 05 | NE | NE | SE | 2 | 28 | 15 | E | GW |
| 3 | WILSON | MIDWEST | 2 | SE | NE | SE | 2 | 28 | 15 | E | GW |
| 3 | WILSON | OLSON | 1 | | | NW | 12 | 28 | 16 | E | GW |
| 3 | WILSON | OLSON | 2 | | | NW | 12 | 28 | 16 | E | GW |
| 3 | WILSON | OLSON | 3 | | | NW | 12 | 28 | 16 | E | GW |
| 3 | WILSON | OLSON | 4 | | | NW | 12 | 28 | 16 | E | GW |
| 3 | WILSON | OLSON | 5 | NE | SW | NW | 12 | 28 | 16 | E | GW |
| 3 | WILSON | ANDERSON B | 35 | | NW | SW | 3 | 28 | 17 | E | GW |
| 3 | WILSON | ANDERSON | 4 A | NW | NW | SW | 3 | 28 | 17 | E | GW |
| 3 | WILSON | VILAS-4 (ANDERSON) | | | SW | NE | 4 | 28 | 17 | E | GW |
| 3 | WILSON | VILAS-4 (ANDERSON) | | | SW | NE | 4 | 28 | 17 | E | GW |
| 3 | WILSON | VILAS-4 (ANDERSON) | | | SW | NE | 4 | 28 | 17 | E | GW |
| 3 | WILSON | VILAS-4 (ANDERSON) | | | SE | NE | 4 | 28 | 17 | E | GW |
| 3 | WILSON | VILAS-4 (ANDERSON) | | | NW | NE | 4 | 28 | 17 | E | GW |
| 3 | WILSON | VILAS-4 (ANDERSON) | | | NW | NE | 4 | 28 | 17 | E | GW |
| 3 | WILSON | VILAS-4 (ANDERSON) | | | SW | NE | 4 | 28 | 17 | E | GW |
| 3 | WILSON | VILAS-4 (ANDERSON) | | | SE | NE | 4 | 28 | 17 | E | GW |
| 3 | WILSON | VILAS-4 (ANDERSON) | | | SW | NE | 4 | 28 | 17 | E | GW |
| 3 | WILSON | VILAS-4 (ANDERSON) | | | SW | NE | 4 | 28 | 17 | E | GW |
| 3 | WILSON | VILAS-4 (ANDERSON) | | | SW | NE | 4 | 28 | 17 | E | GW |
| 3 | WILSON | VILAS-4 (ANDERSON) | | | SE | NE | 4 | 28 | 17 | E | GW |
| 3 | WILSON | VILAS-4 (ANDERSON) | | | NE | NE | 4 | 28 | 17 | E | GW |
| 3 | WILSON | VILAS-4 (ANDERSON) | | | NE | NE | 4 | 28 | 17 | E | GW |
| 3 | WILSON | VILAS-4 (ANDERSON) | | | SW | NE | 4 | 28 | 17 | E | GW |
| 3 | WILSON | VILAS-4 (ANDERSON) | | | SW | NE | 4 | 28 | 17 | E | GW |
| 3 | WILSON | VILAS-4 (ANDERSON A) | 01 | SW | SE | NE | 4 | 28 | 17 | E | GW |
| 3 | WILSON | VILAS-4 (CARLSON) | 01 | NW | NW | NW | 4 | 28 | 17 | E | GW |
| 3 | WILSON | VILAS-4 (ANDERSON A) | 03 | SE | SE | NE | 4 | 28 | 17 | E | GW |
| 3 | WILSON | VILAS-4 (ANDERSON) | 03 | | SW | NE | 4 | 28 | 17 | E | GW |
| 3 | WILSON | VILAS-4 (ANDERSON A) | 04 | | SE | NE | 4 | 28 | 17 | E | GW |
| 3 | WILSON | VILAS-4 (ANDERSON) | 05 | | SW | NE | 4 | 28 | 17 | E | GW |
| 3 | WILSON | VILAS-4 (ANDERSON ASP) | 06 | SE | SE | NE | 4 | 28 | 17 | E | GW |
| 3 | WILSON | VILAS-4 (ANDERSON A) | 08 | SW | NE | NE | 4 | 28 | 17 | E | GW |
| 3 | WILSON | VILAS-4 (McMILLEN) | 1-SWD | NW | NW | SW | 4 | 28 | 17 | E | GW |
| 3 | WILSON | VILAS-4 (ANDERSON) | 24 | NW | SW | NE | 4 | 28 | 17 | E | GW |
| 3 | WILSON | VILAS-4 (ANDERSON) | 25 | SW | SW | NE | 4 | 28 | 17 | E | GW |

Priority 1 Level C Wells Requiring Action

| DIST | COUNTY | LEASE NAME | WELL NO | Q-3 | Q-2 | Q-1 | SEC | TWP | RNG | DIR | TYPE |
|------|--------|-----------------------------|---------|-----|-----|-----|-----|-----|-----|-----|------|
| 3 | WILSON | VILAS-4 (ANDERSON) | 26 | SW | SW | NE | 4 | 28 | 17 | E | GW |
| 3 | WILSON | VILAS-4 (ANDERSON A) | 30 | SW | SE | NE | 4 | 28 | 17 | E | GW |
| 3 | WILSON | SOMMARS | (SOM01) | NE | SE | NE | 9 | 28 | 17 | E | GW |
| 3 | WILSON | SOMMARS | (SOM02) | SE | NE | NE | 9 | 28 | 17 | E | GW |
| 3 | WILSON | SOMMARS | (SOM03) | SE | NE | NE | 9 | 28 | 17 | E | GW |
| 3 | WILSON | SOMMARS | (SOM04) | | | NE | 9 | 28 | 17 | E | GW |
| 3 | WILSON | SOMMARS | (SOM05) | SE | NE | NE | 9 | 28 | 17 | E | GW |
| 3 | WILSON | SOMMARS | (SOM06) | NE | NE | NE | 9 | 28 | 17 | E | GW |
| 3 | WILSON | SOMMARS | (SOM07) | NE | NE | NE | 9 | 28 | 17 | E | GW |
| 3 | WILSON | SOMMARS | (SOM08) | NW | NE | NE | 9 | 28 | 17 | E | GW |
| 3 | WILSON | SOMMARS | (SOM09) | SW | NE | NE | 9 | 28 | 17 | E | GW |
| 3 | WILSON | SOMMARS | (SOM10) | SE | NE | NE | 9 | 28 | 17 | E | GW |
| 3 | WILSON | SOMMARS | (SOM11) | SE | NE | NE | 9 | 28 | 17 | E | GW |
| 3 | WILSON | SOMMARS | (SOM12) | SE | NE | NE | 9 | 28 | 17 | E | GW |
| 3 | WILSON | E WALKER SINGLE | 1 | SE | NE | NE | 11 | 29 | 14 | E | GW |
| 3 | WILSON | ARMSTRONG | 2 | SW | NE | NE | 11 | 29 | 14 | E | GW |
| 3 | WILSON | ARMSTRONG | 3 | SW | NE | NE | 11 | 29 | 14 | E | GW |
| 3 | WILSON | KEBERT (not MILLER) | 08 | | NE | SW | 22 | 29 | 15 | E | GW |
| 3 | WILSON | KEBERT (not MILLER) | MANY | | | SW | 22 | 29 | 15 | E | GW |
| 3 | WILSON | KEBERT/RITCHEY (not MILLER) | MANY | | | SW | 22 | 29 | 15 | E | GW |
| 3 | WILSON | PECK | KCAP-1 | NE | NE | NE | 2 | 29 | 16 | E | GW |
| 3 | WILSON | PECK | KCAP-22 | | | NE | 2 | 29 | 16 | E | GW |
| 3 | WILSON | PECK | KCAP-25 | NW | SE | NE | 2 | 29 | 16 | E | GW |
| 3 | WILSON | PECK | KCAP-27 | SW | SW | NE | 2 | 29 | 16 | E | GW |
| 3 | WILSON | PECK | KCAP-28 | SW | SE | NE | 2 | 29 | 16 | E | GW |
| 3 | WILSON | PECK | KCAP-56 | NW | NE | SE | 2 | 29 | 16 | E | GW |
| 3 | WILSON | PECK | KCAP-60 | SE | NE | SE | 2 | 29 | 16 | E | GW |
| 3 | WILSON | PECK | KCAP-79 | NW | SW | SW | 2 | 29 | 16 | E | GW |
| 3 | WILSON | PECK | KCAP-80 | NE | SW | SW | 2 | 29 | 16 | E | GW |
| 3 | WILSON | WILLIAMS | 1-A | NW | SE | NW | 7 | 29 | 16 | E | GW |
| 3 | WILSON | LOUIA | 1-A | SE | NE | SW | 7 | 29 | 16 | E | GW |
| 3 | WILSON | SMYERS (not ESTSE) | 1 | | SW | SW | 22 | 29 | 16 | E | PS |
| 3 | WILSON | SMYERS (not ESTSE) | 2 | | SW | SW | 22 | 29 | 16 | E | PS |
| 3 | WILSON | WILES (not ESTSE) | 2 | | NW | SW | 22 | 29 | 16 | E | PS |
| 3 | WILSON | CERNEY | KCAC 3 | NE | SE | NW | 24 | 29 | 16 | E | GW |
| 3 | WILSON | CERNEY | KCAC 4 | SE | SW | NW | 24 | 29 | 16 | E | GW |
| 3 | WILSON | CERNEY | KCAC 6 | SE | SE | NW | 24 | 29 | 16 | E | GW |
| 3 | WILSON | ANDERSON (CERNEY/LOUIA 'B') | 1 | | | SE | 27 | 29 | 16 | E | GW |
| 3 | WILSON | ERBE (MAXWELL/LOUIA) | 1 | | | SE | 27 | 29 | 16 | E | GW |
| 3 | WILSON | ANDERSON (CERNEY/LOUIA 'B') | 2 | | | SE | 27 | 29 | 16 | E | GW |
| 3 | WILSON | ERBE (MAXWELL/LOUIA) | 2 | | | SE | 27 | 29 | 16 | E | GW |
| 3 | WILSON | ANDERSON (CERNEY/LOUIA 'B') | 3 | | | SE | 27 | 29 | 16 | E | GW |
| 3 | WILSON | ERBE (MAXWELL/LOUIA) | 3 | | | SE | 27 | 29 | 16 | E | GW |
| 3 | WILSON | ERBE (MAXWELL/LOUIA) | 4 | | | SE | 27 | 29 | 16 | E | GW |
| 3 | WILSON | CALLARMAN | 1 | SW | SW | NW | 7 | 29 | 17 | E | GW |
| 3 | WILSON | FRANKENBERY | 9 | | | SW | 20 | 29 | 17 | E | GW |
| 3 | WILSON | HAZEL ESTES | 10 | SE | SW | SW | 30 | 29 | 17 | E | GW |
| 3 | WILSON | HAZEL ESTES | 12 | NE | SW | SW | 30 | 29 | 17 | E | GW |
| 3 | WILSON | HAZEL ESTES | 13 | NE | SW | SW | 30 | 29 | 17 | E | GW |
| 3 | WILSON | CALLARMAN | 3 | NE | NW | SE | 30 | 29 | 17 | E | GW |
| 3 | WILSON | HAZEL ESTES | 3 | NE | SE | SW | 30 | 29 | 17 | E | GW |
| 3 | WILSON | HAZEL ESTES | 5 | SW | SE | SW | 30 | 29 | 17 | E | GW |
| 3 | WILSON | HAZEL ESTES | 7 | SW | SE | SW | 30 | 29 | 17 | E | GW |
| 3 | WILSON | MONTE ERBE | D-10 | SW | NW | SE | 30 | 29 | 17 | E | GW |
| 3 | WILSON | MONTE ERBE | D-11 | NW | SW | SE | 30 | 29 | 17 | E | GW |
| 3 | WILSON | MONTE ERBE | D-12 | NW | SW | SE | 30 | 29 | 17 | E | GW |
| 3 | WILSON | MONTE ERBE | D-13 | SW | SW | SE | 30 | 29 | 17 | E | GW |

Priority 1 Level C Wells Requiring Action

| DIST | COUNTY | LEASE NAME | WELL NO | Q-3 | Q-2 | Q-1 | SEC | TWP | RNG | DIR | TYPE |
|------|---------|------------------------|----------|-----|-----|-----|-----|-----|-----|-----|------|
| 3 | WILSON | YOUNG | 3 | SW | NW | NW | 31 | 29 | 17 | E | GW |
| 3 | WILSON | YOUNG | 4 | NW | NW | NW | 31 | 29 | 17 | E | GW |
| 3 | WILSON | VOTH | 26-1 | NE | NE | SW | 26 | 30 | 13 | E | GW |
| 3 | WILSON | VOTH | 26-2 | NW | NW | SW | 26 | 30 | 13 | E | GW |
| 3 | WILSON | SMALL | 35-33 | NW | SE | SE | 35 | 30 | 15 | E | GW |
| 3 | WILSON | CALLARMAN | 01 | | SE | NE | 3 | 30 | 16 | E | GW |
| 3 | WILSON | CALLARMAN | 02 | | SE | NE | 3 | 30 | 16 | E | GW |
| 3 | WILSON | CALLARMAN | 04 | | S2 | NE | 3 | 30 | 16 | E | GW |
| 3 | WILSON | ERBE | 16 | NW | NW | SE | 11 | 30 | 16 | E | GW |
| 3 | WILSON | ERBE | 2 | | | SE | 11 | 30 | 16 | E | GW |
| 3 | WILSON | NEODESHA? (now GUDDE) | A | | | SW | 24 | 30 | 16 | E | GW |
| 3 | WILSON | NEODESHA? (now GUDDE) | B | | | SW | 24 | 30 | 16 | E | GW |
| 3 | WILSON | DICKENS | 1 (1980) | | N2 | SE | 15 | 30 | 17 | E | GW |
| 3 | WILSON | DICKENS | 2 (1980) | | N2 | SE | 15 | 30 | 17 | E | GW |
| 3 | WILSON | GUDDE | 3-13 | SW | NW | NE | 16 | 30 | 17 | E | GW |
| 3 | WOODSON | BRENNEMAN | 1 | NE | SE | NE | 32 | 23 | 15 | E | GW |
| 3 | WOODSON | SAFERITE | 1 | NE | W2 | SE | 25 | 23 | 16 | E | GW |
| 3 | WOODSON | HALFMANN (not Hoffman) | 1 | SE | SE | SE | 31 | 23 | 16 | E | GW |
| 3 | WOODSON | HALFMANN (not Hoffman) | 6 | SE | NW | SE | 31 | 23 | 16 | E | GW |
| 3 | WOODSON | HALFMANN (not Hoffman) | 7 | NW | SW | SE | 31 | 23 | 16 | E | GW |
| 3 | WOODSON | VANDERMAN | 1 | SW | SE | NE | 33 | 23 | 17 | E | GW |
| 3 | WOODSON | BIRD RANCH | 30 | NE | NE | NE | 28 | 24 | 14 | E | GW |
| 3 | WOODSON | GOEBEL TRUST | 25-1 | NE | SW | SW | 25 | 24 | 15 | E | GW |
| 3 | WOODSON | BRENNEMAN | 25-1 | E2 | W2 | NW | 25 | 24 | 15 | E | GW |
| 3 | WOODSON | STURDIVAN | 3 | SE | SW | SE | 18 | 24 | 16 | E | GW |
| 3 | WOODSON | ALEXANDER | A1 | SE | SE | SE | 18 | 24 | 16 | E | GW |
| 3 | WOODSON | ADAMS | 27-1 | | SW | SE | 27 | 24 | 16 | E | GW |
| 3 | WOODSON | Woods Realtors | 1 | NW | NE | NE | 5 | 24 | 17 | E | GW |
| 3 | WOODSON | WYCOFF | 1 | SE | SE | SW | 11 | 25 | 13 | E | GW |
| 3 | WOODSON | ALBIN | 1 | SE | SW | NW | 6 | 25 | 14 | E | GW |
| 3 | WOODSON | TIPTON | 1 | | | SW | 22 | 25 | 14 | E | GW |
| 3 | WOODSON | MENTZER | D 1 | SW | NW | SW | 8 | 25 | 15 | E | GW |
| 3 | WOODSON | CARL ALLEN (CRESS) | (ALL01) | | W2 | SW | 27 | 25 | 17 | E | GW |
| 3 | WOODSON | CARL ALLEN (CRESS) | (ALL02) | | W2 | SW | 27 | 25 | 17 | E | GW |
| 3 | WOODSON | CARL ALLEN (CRESS) | (ALL03) | | W2 | SW | 27 | 25 | 17 | E | GW |
| 3 | WOODSON | CARL ALLEN (CRESS) | (ALL04) | | W2 | SW | 27 | 25 | 17 | E | GW |
| 3 | WOODSON | CARL ALLEN (CRESS) | (ALL05) | | W2 | SW | 27 | 25 | 17 | E | GW |
| 3 | WOODSON | ZIMMERMAN | 1 | NE | NW | SE | 29 | 25 | 17 | E | GW |
| 3 | WOODSON | ZIMMERMAN | 2 | NE | NW | SE | 29 | 25 | 17 | E | GW |
| 3 | WOODSON | ZIMMERMAN | 3 | SW | SW | SE | 29 | 25 | 17 | E | GW |
| 3 | WOODSON | ZIMMERMAN | 4 | SW | NE | NW | 32 | 25 | 17 | E | GW |
| 3 | WOODSON | STATE OF KS (W&P) | 5-1 | | | NE | 11 | 26 | 14 | E | SW |
| 3 | WOODSON | STATE OF KS (W&P) | 6-1 | | | NE | 11 | 26 | 14 | E | SW |
| 3 | WOODSON | BAYLON GUESS | 4 | NE | SE | NW | 27 | 26 | 14 | E | GW |
| 3 | WOODSON | LAIDLAW P | 3 | NE | SE | NW | 2 | 26 | 15 | E | GW |
| 3 | WOODSON | LAIDLAW P | 3-SWD | NE | SE | NW | 2 | 26 | 15 | E | GW |
| 3 | WOODSON | BAYLON GUESS | 2 | SW | NW | NW | 31 | 26 | 15 | E | GW |
| 3 | WOODSON | O'BRYAN | 6 | SE | NE | SE | 36 | 26 | 15 | E | GW |
| 3 | WOODSON | MCGREGOR | 14 | SW | SE | NW | 16 | 26 | 16 | E | GW |
| 3 | WOODSON | MCGREGOR | 15 | SE | SW | NW | 16 | 26 | 16 | E | GW |
| 3 | WOODSON | GEFFERT | 10 | NW | SW | NW | 15 | 26 | 17 | E | GW |
| 3 | WOODSON | GEFFERT | 6 | NW | SW | NW | 15 | 26 | 17 | E | GW |
| 3 | WOODSON | LADD | 3 | SE | SE | SW | 22 | 26 | 17 | E | GW |
| 3 | WOODSON | LADD | 4 | SW | SE | SW | 22 | 26 | 17 | E | GW |
| 3 | WOODSON | LADD | 2 | NE | NE | NW | 27 | 26 | 17 | E | GW |
| 3 | WOODSON | JACKSON | I | SW | SE | NE | 29 | 26 | 17 | E | GW |
| 4 | BARTON | ELSFELD | 11 | C | SE | NE | 30 | 16 | 11 | W | GW |

Priority 1 Level C Wells Requiring Action

| DIST | COUNTY | LEASE NAME | WELL NO | Q-3 | Q-2 | Q-1 | SEC | TWP | RNG | DIR | TYPE |
|------|----------|-----------------------------|---------|-----|-----|-----|-----|-----|-----|-----|------|
| 4 | BARTON | STEINERT | 1 | NW | SW | NW | 2 | 16 | 15 | W | GW |
| 4 | BARTON | MICHAELIS | 1 | SW | NW | NW | 2 | 16 | 15 | W | GW |
| 4 | BARTON | KEIL-STRECKER | 1 | NE | SE | NE | 3 | 16 | 15 | W | GW |
| 4 | BARTON | APEL | 2 | SE | SE | SW | 24 | 19 | 12 | W | GW |
| 4 | BARTON | BATCHMAN D | 6 | SW | NW | NE | 18 | 20 | 12 | W | GW |
| 4 | CHEYENNE | OCHSNER B | 1 | W2 | SW | SE | 30 | 1 | 41 | W | GW |
| 4 | CHEYENNE | MORRIS | 1-34 | | S2 | SW | 34 | 2 | 39 | W | GW |
| 4 | CHEYENNE | SHAY | 1-3 | | SW | NE | 3 | 3 | 39 | W | GW |
| 4 | CHEYENNE | STEFFEN | 1-3 | NW | SE | SE | 3 | 3 | 39 | W | GW |
| 4 | CHEYENNE | SHAY | 2-3 | | NW | SW | 3 | 3 | 39 | W | GW |
| 4 | CHEYENNE | SHAY | 3-3 | | NW | NW | 3 | 3 | 39 | W | GW |
| 4 | CHEYENNE | SHAY | 4-3 | W2 | SE | NW | 3 | 3 | 39 | W | GW |
| 4 | CHEYENNE | SHAY | 5-3 | | NW | NE | 3 | 3 | 39 | W | GW |
| 4 | CHEYENNE | SHERLOCK | 1-4 | | | SE | 4 | 3 | 39 | W | GW |
| 4 | CHEYENNE | SHERLOCK | 2-4 | | NW | NE | 4 | 3 | 39 | W | GW |
| 4 | CHEYENNE | SHERLOCK | 3-4 | SW | SE | NW | 4 | 3 | 39 | W | GW |
| 4 | CHEYENNE | SHERLOCK | 4-4 | | SE | NE | 4 | 3 | 39 | W | GW |
| 4 | CHEYENNE | SHERLOCK | 5-4 | SE | SE | SE | 4 | 3 | 39 | W | GW |
| 4 | CHEYENNE | SOWERS | 1-9 | | NW | SE | 9 | 3 | 39 | W | GW |
| 4 | CHEYENNE | STEFFEN | 1-9 | NE | NW | NE | 9 | 3 | 39 | W | GW |
| 4 | ELLIS | RICHMOND B | 1 | N2 | NW | SE | 6 | 11 | 16 | W | GW |
| 4 | ELLIS | JACO | 4 | E2 | SW | SE | 6 | 11 | 17 | W | GW |
| 4 | ELLIS | URIE | 1 | SE | SE | SW | 17 | 12 | 20 | W | GW |
| 4 | ELLIS | SLAUGHTER 'B' | 1 | SE | NE | NE | 8 | 13 | 19 | W | GW |
| 4 | ELLIS | ARMBRUSTER | 1 | SE | NE | SW | 1 | 13 | 20 | W | GW |
| 4 | ELLIS | JOHNSON | 1 | NW | SE | NW | 15 | 13 | 20 | W | GW |
| 4 | ELLIS | DALE GOTTSCHALK 'A' | 1 | NW | NW | NW | 19 | 14 | 17 | W | GW |
| 4 | GOVE | JACOBS A | 1 | NW | SW | SW | 19 | 14 | 27 | W | GW |
| 4 | GRAHAM | HALE | 1-0212 | NW | NE | NE | 12 | 7 | 23 | W | GW |
| 4 | GRAHAM | FARRELL | 1 | NE | NW | NE | 29 | 9 | 22 | W | GW |
| 4 | GRAHAM | ROME | 1 | NE | NE | NE | 20 | 9 | 25 | W | GW |
| 4 | GRAHAM | PFEIFER | 1 | SW | NW | NW | 21 | 9 | 25 | W | GW |
| 4 | GRAHAM | PFEIFER H | 1 | SW | NE | NW | 27 | 10 | 25 | W | GW |
| 4 | GRAHAM | PFEIFER H | 2 | NE | NE | NW | 27 | 10 | 25 | W | GW |
| 4 | NORTON | Retke | RFI #1 | SE | SE | NE | 16 | 1 | 24 | W | GW |
| 4 | NORTON | Retke | RFI #2 | SE | SE | NW | 16 | 1 | 24 | W | GW |
| 4 | PHILLIPS | ELBERTA | 2 | SE | SW | NW | 20 | 4 | 19 | W | GW |
| 4 | RAWLINS | REUBER | 1-0821 | | SE | NE | 21 | 1 | 32 | W | GW |
| 4 | RAWLINS | KOMPUS | 3 | | NW | NW | 33 | 1 | 32 | W | GW |
| 4 | RAWLINS | HUSS C | 1-3622 | NW | NW | SE | 22 | 1 | 33 | W | GW |
| 4 | RAWLINS | HOLTHUS | 1 | SW | SE | NE | 24 | 1 | 33 | W | GW |
| 4 | RAWLINS | HUSS A | 1-427 | NW | NW | NE | 27 | 1 | 33 | W | GW |
| 4 | RAWLINS | HORINEK | 1 | | NW | NE | 36 | 1 | 34 | W | GW |
| 4 | RAWLINS | HORINEK | 1-36 | | NE | NE | 36 | 1 | 34 | W | GW |
| 4 | ROOKS | BURTON | 1 | NW | NE | SE | 14 | 7 | 19 | W | GW |
| 4 | ROOKS | ROY | 1 | SE | NE | NW | 13 | 8 | 20 | W | GW |
| 4 | ROOKS | SCHOENTHALER | 1 | NW | SW | SE | 31 | 10 | 19 | W | GW |
| 4 | ROOKS | THOMASON OWWO | 1 | E2 | SW | SE | 17 | 10 | 20 | W | GW |
| 4 | RUSSELL | BOXBERGER B | 1 | | | NW | 32 | 13 | 14 | W | GW |
| 4 | RUSSELL | BOXBERGER | 2 | | | NW | 32 | 13 | 14 | W | GW |
| 4 | RUSSELL | BOXBERGER A | 2 | | | NW | 32 | 13 | 14 | W | GW |
| 4 | RUSSELL | BOXBERGER A | 5 | | | NW | 32 | 13 | 14 | W | GW |
| 4 | RUSSELL | DUMLER | ? | C | NE | SE | 32 | 13 | 15 | W | GW |
| 4 | RUSSELL | BOXBERGER 'B' (was UNKNOWN) | 1 | N2 | S2 | SE | 36 | 13 | 15 | W | GW |
| 4 | RUSSELL | BERENS "C" | 1 | SW | NW | NE | 32 | 14 | 14 | W | GW |
| 4 | RUSSELL | WARREN | 1 | SW | SE | NE | 34 | 14 | 15 | W | GW |
| 4 | SHERIDAN | Hughes | 1 | NE | NE | SW | 21 | 8 | 27 | W | GW |

Priority 1 Level C Wells Requiring Action

| DIST | COUNTY | LEASE NAME | WELL NO | Q-3 | Q-2 | Q-1 | SEC | TWP | RNG | DIR | TYPE |
|------|----------|------------------|---------|-----|-----|-----|-----|-----|-----|-----|------|
| 4 | SHERIDAN | JAMISON | 1 | NW | SE | SE | 33 | 9 | 26 | W | GW |
| 4 | SHERIDAN | JAMISON | 2 | SE | SE | SE | 33 | 9 | 26 | W | GW |
| 4 | SHERIDAN | BOEGER | 1 | SW | SW | NW | 32 | 9 | 30 | W | GW |
| 4 | THOMAS | NYE | 1 | SE | SE | SE | 36 | 9 | 32 | W | GW |
| 4 | TREGO | SHUBERT B | 1 | NW | NE | SE | 27 | 11 | 22 | W | GW |
| 4 | TREGO | KING | 1 | SE | SE | NE | 22 | 12 | 21 | W | GW |
| 4 | TREGO | KING | 2 | NE | SE | NE | 22 | 12 | 21 | W | GW |
| 4 | TREGO | KING | 3 | SW | SE | NE | 22 | 12 | 21 | W | GW |
| 4 | TREGO | KING | 4 | SW | NE | NE | 22 | 12 | 21 | W | GW |
| 4 | TREGO | KING | 5 | NE | SW | NE | 22 | 12 | 21 | W | GW |
| 4 | TREGO | KING | 7 | NE | SW | NE | 22 | 12 | 21 | W | GW |
| 4 | TREGO | SCHOENTHALER | 1 | SW | SW | NW | 28 | 12 | 21 | W | GW |
| 4 | TREGO | BEATTIE (LYND?) | 1 | SE | NE | NW | 1 | 12 | 22 | W | GW |
| 4 | TREGO | ANDERSON-HACKER | 1 | | SE | NE | 28 | 12 | 22 | W | GW |
| 4 | TREGO | HENDRICKSON | 1 | NW | SE | NE | 35 | 12 | 22 | W | GW |
| 4 | TREGO | HLADEK | 1-26 | SE | NW | NW | 26 | 12 | 25 | W | GW |
| 4 | WALLACE | EDWIN DELVENTHAL | 1 | NW | NE | SE | 14 | 13 | 42 | W | GW |
| 4 | WALLACE | GEBHARDS | 1-6 | NE | NE | NE | 6 | 15 | 41 | W | GW |

Priority 2 Wells Requiring Action

| DIST | COUNTY | LEASE NAME | WELL NO | Q-3 | Q-2 | Q-1 | SEC | TWP | RNG | DIR |
|------|---------|--------------|---------|-----|-----|-----|-----|-----|-----|-----|
| 1 | KEARNY | GLADYS | 1 | | C | SW | 28 | 21 | 36 | W |
| 1 | MORTON | R. F. CONLON | 1-9 | | C | SE | 9 | 31 | 40 | W |
| 1 | WICHITA | J. RIDER | 1 | | | NE | 16 | 19 | 36 | W |
| 2 | COWLEY | ALLRED | 2-21 | | E2 | SW | 21 | 31 | 4 | E |
| 2 | COWLEY | ADAMS | 22-1 | SW | SW | NE | 22 | 33 | 5 | E |
| 2 | COWLEY | ADAMS | 22-2 | NE | NW | NE | 22 | 33 | 5 | E |
| 2 | COWLEY | GILLILAND R | 13 | SE | NW | SE | 24 | 33 | 7 | E |
| 2 | COWLEY | GILLILAND R | 4 | SE | SE | SE | 24 | 33 | 7 | E |
| 2 | COWLEY | BOSSI | 1 | SE | SW | SE | 9 | 35 | 4 | E |
| 2 | MORRIS | W E FLOYD | 2 | SE | SE | SE | 18 | 16 | 5 | E |
| 3 | ALLEN | Kramer | 2-13 | NE | NE | SW | 13 | 24 | 17 | E |
| 3 | ALLEN | Kramer | 1-24 | SE | NW | NW | 24 | 24 | 17 | E |
| 3 | ALLEN | THOHOFF | 1 | SW | SE | SW | 5 | 24 | 19 | E |
| 3 | ALLEN | THOHOFF | 10 | NE | SE | SW | 5 | 24 | 19 | E |
| 3 | ALLEN | THOHOFF | 11 | SE | NE | SW | 5 | 24 | 19 | E |
| 3 | ALLEN | THOHOFF | 2 | SE | SE | SW | 5 | 24 | 19 | E |
| 3 | ALLEN | THOHOFF | 3 | SW | SE | SW | 5 | 24 | 19 | E |
| 3 | ALLEN | THOHOFF | 4 | SW | SE | SW | 5 | 24 | 19 | E |
| 3 | ALLEN | THOHOFF | 6 | SW | SE | SW | 5 | 24 | 19 | E |
| 3 | ALLEN | THOHOFF | 7 | SE | SE | SW | 5 | 24 | 19 | E |
| 3 | ALLEN | THOHOFF | 8 | SE | SE | SW | 5 | 24 | 19 | E |
| 3 | ALLEN | THOHOFF | 9 | NE | SE | SW | 5 | 24 | 19 | E |
| 3 | ALLEN | THOHOFF | V11 | NE | SE | SW | 5 | 24 | 19 | E |
| 3 | ALLEN | THOHOFF | V14 | NW | SE | SW | 5 | 24 | 19 | E |
| 3 | ALLEN | THOHOFF | V17 | SW | NE | SW | 5 | 24 | 19 | E |
| 3 | ALLEN | THOHOFF | V19 | SE | NE | SW | 5 | 24 | 19 | E |
| 3 | ALLEN | THOHOFF | V22 | SW | NE | SW | 5 | 24 | 19 | E |
| 3 | ALLEN | THOHOFF | V25 | NW | NE | SW | 5 | 24 | 19 | E |
| 3 | ALLEN | THOHOFF | V27 | NE | NE | SW | 5 | 24 | 19 | E |
| 3 | ALLEN | THOHOFF | V30 | NW | NE | SW | 5 | 24 | 19 | E |
| 3 | ALLEN | THOHOFF | V33 | SW | SE | NW | 5 | 24 | 19 | E |
| 3 | ALLEN | THOHOFF | V9 | NW | SE | SW | 5 | 24 | 19 | E |
| 3 | ALLEN | BARTLETT | 01 | | E2 | SW | 34 | 24 | 21 | E |
| 3 | ALLEN | BARTLETT | 04 | | E2 | SW | 34 | 24 | 21 | E |
| 3 | ALLEN | BARTLETT | 06 | | E2 | SW | 34 | 24 | 21 | E |
| 3 | ALLEN | BARTLETT | 14 | | E2 | SW | 34 | 24 | 21 | E |
| 3 | ALLEN | BARTLETT | 16 | | E2 | SW | 34 | 24 | 21 | E |
| 3 | ALLEN | BARTLETT | 18 | | E2 | SW | 34 | 24 | 21 | E |
| 3 | ALLEN | BARTLETT | 24 | | E2 | SW | 34 | 24 | 21 | E |
| 3 | ALLEN | BARTLETT | 26 | | E2 | SW | 34 | 24 | 21 | E |
| 3 | ALLEN | BARTLETT | 28 | | E2 | SW | 34 | 24 | 21 | E |
| 3 | ALLEN | BARTLETT | 32 | | E2 | SW | 34 | 24 | 21 | E |
| 3 | ALLEN | BARTLETT | 36 | | E2 | SW | 34 | 24 | 21 | E |
| 3 | ALLEN | BARTLETT | 40 | | E2 | SW | 34 | 24 | 21 | E |
| 3 | ALLEN | BARTLETT | 42 | | E2 | SW | 34 | 24 | 21 | E |

Priority 2 Wells Requiring Action

| DIST | COUNTY | LEASE NAME | WELL NO | Q-3 | Q-2 | Q-1 | SEC | TWP | RNG | DIR |
|------|------------|--------------------------|---------|-----|-----|-----|-----|-----|-----|-----|
| 3 | ALLEN | BARTLETT | 44 | | E2 | SW | 34 | 24 | 21 | E |
| 3 | ALLEN | BARTLETT | 46 | | E2 | SW | 34 | 24 | 21 | E |
| 3 | ALLEN | BARTLETT | 54 | | E2 | SW | 34 | 24 | 21 | E |
| 3 | ALLEN | BARTLETT | 56 | | E2 | SW | 34 | 24 | 21 | E |
| 3 | ALLEN | Casper (KRONE) | CASOW1 | SE | SW | SE | 29 | 26 | 18 | E |
| 3 | ALLEN | Williams | WIL01 | SW | NW | NE | 28 | 26 | 21 | E |
| 3 | ALLEN | Williams | WIL02 | SW | NW | NE | 28 | 26 | 21 | E |
| 3 | ALLEN | Williams | WIL03 | SW | NW | NE | 28 | 26 | 21 | E |
| 3 | ALLEN | Williams | WIL06 | NE | SW | NE | 28 | 26 | 21 | E |
| 3 | ALLEN | Williams | WIL07 | SE | SW | NE | 28 | 26 | 21 | E |
| 3 | ALLEN | Williams | WIL08 | NE | SW | NE | 28 | 26 | 21 | E |
| 3 | ALLEN | Williams | WIL09 | SW | SE | NE | 28 | 26 | 21 | E |
| 3 | ALLEN | Williams | WIL10 | SW | SE | NE | 28 | 26 | 21 | E |
| 3 | ALLEN | Williams | WIL11 | SW | SE | NE | 28 | 26 | 21 | E |
| 3 | ALLEN | Williams | WIL12 | SE | SE | NE | 28 | 26 | 21 | E |
| 3 | ALLEN | Williams | WIL13 | SE | SE | NE | 28 | 26 | 21 | E |
| 3 | ALLEN | Williams | WIL14 | SW | SE | NE | 28 | 26 | 21 | E |
| 3 | ALLEN | Williams | WIL17 | NW | SW | NE | 28 | 26 | 21 | E |
| 3 | ALLEN | Williams | WIL18 | NW | SW | NE | 28 | 26 | 21 | E |
| 3 | ALLEN | Williams | WIL19 | SW | NW | NE | 28 | 26 | 21 | E |
| 3 | BOURBON | WADE | 19-44 | SW | SE | SW | 19 | 23 | 24 | E |
| 3 | BOURBON | MIANO | 20-12 | SW | SE | NW | 20 | 23 | 24 | E |
| 3 | BOURBON | SMITH | 32-44 | W2 | SE | SE | 32 | 23 | 24 | E |
| 3 | BOURBON | WADE | 3-22 | NE | SE | NW | 3 | 24 | 23 | E |
| 3 | BOURBON | PARR | 11-14 | SE | SW | SW | 11 | 24 | 23 | E |
| 3 | BOURBON | HARRIS | TEP-1 | SW | SW | SE | 11 | 27 | 22 | E |
| 3 | BOURBON | O'BRIEN | TEP-1 | NE | NE | NW | 14 | 27 | 22 | E |
| 3 | BOURBON | O'BRIEN | TEP-3 | S2 | NE | NW | 14 | 27 | 22 | E |
| 3 | CHAUTAUQUA | BECKENHOLDT | 3 | NW | NW | NE | 13 | 32 | 9 | E |
| 3 | CHAUTAUQUA | DALE HOBART | 1 | NW | NW | SW | 33 | 32 | 9 | E |
| 3 | CHAUTAUQUA | CONTRARY | 1 | | | SE | 5 | 32 | 10 | E |
| 3 | CHAUTAUQUA | CONTRARY | 2 | | | SE | 5 | 32 | 10 | E |
| 3 | CHAUTAUQUA | CONTRARY | 3 | | | SE | 5 | 32 | 10 | E |
| 3 | CHAUTAUQUA | BANNING | 1 | E2 | SE | NE | 18 | 32 | 10 | E |
| 3 | CHAUTAUQUA | HADEN-SNYDER | 1-B | E2 | SE | NW | 12 | 33 | 8 | E |
| 3 | CHAUTAUQUA | ALTER | KHHT-1 | SW | SW | SE | 22 | 33 | 13 | E |
| 3 | COFFEY | LAFFERTY | 31-1 | NW | SW | NW | 31 | 21 | 14 | E |
| 3 | COFFEY | LAFFERTY | 31-2 | NW | NW | SW | 31 | 21 | 14 | E |
| 3 | COFFEY | MERRIT | 8-A | NW | NW | NW | 31 | 21 | 14 | E |
| 3 | CRAWFORD | B. Augustine | AUG02 | NE | NE | NE | 34 | 28 | 22 | E |
| 3 | CRAWFORD | B. Augustine | AUG03 | NW | NE | NE | 34 | 28 | 22 | E |
| 3 | CRAWFORD | B. Augustine | AUG01 | SW | NW | NW | 35 | 28 | 22 | E |
| 3 | CRAWFORD | NEIBAUM (Britton Trust?) | BRITTO | NW | NE | NE | 2 | 31 | 21 | E |
| 3 | DOUGLAS | Thrasher | 01 | SW | SE | SW | 25 | 13 | 20 | E |
| 3 | DOUGLAS | Thrasher | 02 | SE | SW | SW | 25 | 13 | 20 | E |

Priority 2 Wells Requiring Action

| DIST | COUNTY | LEASE NAME | WELL NO | Q-3 | Q-2 | Q-1 | SEC | TWP | RNG | DIR |
|------|----------|---------------|---------|-----|-----|-----|-----|-----|-----|-----|
| 3 | DOUGLAS | Thrasher | 03 | SE | SW | SW | 25 | 13 | 20 | E |
| 3 | DOUGLAS | Thrasher | 04 | SW | SE | SW | 25 | 13 | 20 | E |
| 3 | DOUGLAS | Thrasher | 06 | SW | SE | SW | 25 | 13 | 20 | E |
| 3 | DOUGLAS | Thrasher | 07 | SW | SE | SW | 25 | 13 | 20 | E |
| 3 | DOUGLAS | Thrasher | 08 | SE | SE | SW | 25 | 13 | 20 | E |
| 3 | DOUGLAS | Thrasher | 09 | SE | SE | SW | 25 | 13 | 20 | E |
| 3 | DOUGLAS | Thrasher | 10 | SE | SE | SW | 25 | 13 | 20 | E |
| 3 | DOUGLAS | Thrasher | I-5 | SW | SE | SW | 25 | 13 | 20 | E |
| 3 | DOUGLAS | WERTS | 1 | SE | SE | SW | 6 | 14 | 21 | E |
| 3 | DOUGLAS | Werts | 10 | SW | SE | SW | 6 | 14 | 21 | E |
| 3 | DOUGLAS | WERTS | 2 | SE | SE | SW | 6 | 14 | 21 | E |
| 3 | DOUGLAS | WERTS | 3 | SW | SE | SW | 6 | 14 | 21 | E |
| 3 | DOUGLAS | WERTS | 4 | SW | SE | SW | 6 | 14 | 21 | E |
| 3 | DOUGLAS | WERTS | 5 | SE | SW | SW | 6 | 14 | 21 | E |
| 3 | DOUGLAS | Werts | 7 | SE | SW | SW | 6 | 14 | 21 | E |
| 3 | DOUGLAS | WERTS | 8 | SW | SE | SW | 6 | 14 | 21 | E |
| 3 | DOUGLAS | Werts | 9 | SW | SE | SW | 6 | 14 | 21 | E |
| 3 | DOUGLAS | Werts | I-6 | SW | SE | SW | 6 | 14 | 21 | E |
| 3 | ELK | DAVID DENTON | DD16-2 | SW | SE | SW | 16 | 30 | 11 | E |
| 3 | ELK | DAVID DENTON | DD16-3 | NW | SE | SW | 16 | 30 | 11 | E |
| 3 | ELK | DAVID DENTON | DD16-4 | NE | SW | SW | 16 | 30 | 11 | E |
| 3 | ELK | DAVID DENTON | DD16-8 | | NW | SE | 16 | 30 | 11 | E |
| 3 | ELK | DENIS BRYAN | DB19-3 | E2 | SE | NE | 19 | 30 | 11 | E |
| 3 | FRANKLIN | FEAGAN | 1 | SE | SE | NE | 2 | 16 | 20 | E |
| 3 | FRANKLIN | FEAGAN | 2 | NE | SE | NE | 2 | 16 | 20 | E |
| 3 | FRANKLIN | ANDERSON | 3 | NE | SE | SE | 25 | 17 | 20 | E |
| 3 | FRANKLIN | SHORT | 41-32 | | NE | NE | 32 | 18 | 20 | E |
| 3 | JOHNSON | Jim Russell | 10 | NE | SE | SW | 10 | 14 | 22 | E |
| 3 | JOHNSON | Jim Russell | 12 | E2 | NE | NW | 10 | 14 | 22 | E |
| 3 | JOHNSON | Jim Russell | I-10 | SE | NE | NW | 10 | 14 | 22 | E |
| 3 | JOHNSON | Jim Russell D | I-27 | SW | NW | NE | 10 | 14 | 22 | E |
| 3 | JOHNSON | Jim Russell | I-32 | SE | NE | NW | 10 | 14 | 22 | E |
| 3 | JOHNSON | AGNEW | 1 | NW | SW | SW | 12 | 15 | 24 | E |
| 3 | JOHNSON | AGNEW | 1A | NW | SW | SW | 12 | 15 | 24 | E |
| 3 | LABETTE | MANNERS | 2 | S2 | SE | SW | 2 | 31 | 20 | E |
| 3 | LABETTE | MANNERS | 4 | NW | SE | SE | 25 | 31 | 20 | E |
| 3 | LABETTE | MANNERS | 5 | NW | SE | SE | 25 | 31 | 20 | E |
| 3 | LABETTE | MANNERS | 2 | SW | NE | NE | 36 | 31 | 20 | E |
| 3 | LABETTE | MANNERS EAST | 1 | NW | NE | NE | 28 | 31 | 21 | E |
| 3 | LABETTE | MANNERS EAST | 1B | SE | NE | SW | 28 | 31 | 21 | E |
| 3 | LABETTE | MANNERS EAST | 2 | SW | NE | NE | 28 | 31 | 21 | E |
| 3 | LABETTE | MANNERS EAST | 3 | SW | SE | NE | 28 | 31 | 21 | E |
| 3 | LABETTE | MANNERS EAST | 4 | NW | SE | NE | 28 | 31 | 21 | E |
| 3 | LABETTE | MANNERS | 4A | NE | SW | SW | 30 | 31 | 21 | E |
| 3 | LABETTE | MANNERS | 1 | SE | NW | NW | 31 | 31 | 21 | E |

Priority 2 Wells Requiring Action

| DIST | COUNTY | LEASE NAME | WELL NO | Q-3 | Q-2 | Q-1 | SEC | TWP | RNG | DIR |
|------|---------|----------------------------|----------|-----|-----|-----|-----|-----|-----|-----|
| 3 | LABETTE | MANNERS | 9A | SW | NW | NW | 31 | 31 | 21 | E |
| 3 | LABETTE | BURRIS (not BEEBE) | 7 | | | NE | 33 | 32 | 18 | E |
| 3 | LABETTE | BURRIS (not BEEBE) | 8 | | | NE | 33 | 32 | 18 | E |
| 3 | LABETTE | BURRIS (not BEEBE) | 9 | | | NE | 33 | 32 | 18 | E |
| 3 | LABETTE | MYERS/HAYDEN | 1 | | | | 28 | 32 | 19 | E |
| 3 | LABETTE | MYERS/HAYDEN | 10 | | | | 28 | 32 | 19 | E |
| 3 | LABETTE | MYERS/HAYDEN | 11 | | | | 28 | 32 | 19 | E |
| 3 | LABETTE | MYERS/HAYDEN | 12 | | | | 28 | 32 | 19 | E |
| 3 | LABETTE | MYERS/HAYDEN | 13 | | | | 28 | 32 | 19 | E |
| 3 | LABETTE | MYERS/HAYDEN | 14 | | | | 28 | 32 | 19 | E |
| 3 | LABETTE | MYERS/HAYDEN | 15 | | | | 28 | 32 | 19 | E |
| 3 | LABETTE | MYERS/HAYDEN | 16 | | | | 28 | 32 | 19 | E |
| 3 | LABETTE | MYERS/HAYDEN | 17 | | | | 28 | 32 | 19 | E |
| 3 | LABETTE | MYERS/HAYDEN | 18 | | | | 28 | 32 | 19 | E |
| 3 | LABETTE | MYERS/HAYDEN | 19 | | | | 28 | 32 | 19 | E |
| 3 | LABETTE | MYERS/HAYDEN | 2 | | | | 28 | 32 | 19 | E |
| 3 | LABETTE | MYERS/HAYDEN | 20 | | | | 28 | 32 | 19 | E |
| 3 | LABETTE | MYERS/HAYDEN | 21 | | | | 28 | 32 | 19 | E |
| 3 | LABETTE | MYERS/HAYDEN | 3 | | | | 28 | 32 | 19 | E |
| 3 | LABETTE | MYERS/HAYDEN | 4 | | | | 28 | 32 | 19 | E |
| 3 | LABETTE | MYERS/HAYDEN | 5 | | | | 28 | 32 | 19 | E |
| 3 | LABETTE | MYERS/HAYDEN | 6 | | | | 28 | 32 | 19 | E |
| 3 | LABETTE | MYERS/HAYDEN | 7 | | | | 28 | 32 | 19 | E |
| 3 | LABETTE | MYERS/HAYDEN | 8 | | | | 28 | 32 | 19 | E |
| 3 | LABETTE | MYERS/HAYDEN | 9 | | | | 28 | 32 | 19 | E |
| 3 | LABETTE | RUTTGEN | 1B | W2 | E2 | NE | 12 | 33 | 17 | E |
| 3 | LABETTE | VAN ORSDALL (not COTTEN L) | (COT03) | SE | SW | NW | 25 | 33 | 17 | E |
| 3 | LABETTE | GARY McNICKLE | (MCN002) | | S2 | SW | 16 | 33 | 18 | E |
| 3 | LABETTE | WEIL | 2 | SW | NE | SW | 17 | 33 | 19 | E |
| 3 | LABETTE | BOGLE | 1 | | | NE | 35 | 34 | 20 | E |
| 3 | LABETTE | BOGLE | 2 | | | NE | 35 | 34 | 20 | E |
| 3 | LINN | Piper | PIP01 | NW | NE | NE | 27 | 19 | 22 | E |
| 3 | LINN | Piper | PIP02 | NW | NE | NE | 27 | 19 | 22 | E |
| 3 | LINN | Piper | PIP03 | NE | NE | NE | 27 | 19 | 22 | E |
| 3 | LINN | Piper | PIP04 | NE | NE | NE | 27 | 19 | 22 | E |
| 3 | LINN | Piper | PIP06 | NE | NE | NE | 27 | 19 | 22 | E |
| 3 | LINN | Piper | PIP07 | NE | NE | NE | 27 | 19 | 22 | E |
| 3 | LINN | Piper | PIP08 | SE | NE | NE | 27 | 19 | 22 | E |
| 3 | LINN | Piper | PIP09 | NE | NE | NE | 27 | 19 | 22 | E |
| 3 | LINN | Piper | PIP11 | NW | NE | NE | 27 | 19 | 22 | E |
| 3 | LINN | Piper | PIP13 | SW | NE | NE | 27 | 19 | 22 | E |
| 3 | LINN | Piper | PIP16 | NW | NE | NE | 27 | 19 | 22 | E |
| 3 | LINN | Piper | PIP17 | SW | NE | NE | 27 | 19 | 22 | E |
| 3 | LINN | Piper | PIP20 | NE | NW | NE | 27 | 19 | 22 | E |
| 3 | LINN | Piper | PIP21 | SE | NW | NE | 27 | 19 | 22 | E |

Priority 2 Wells Requiring Action

| DIST | COUNTY | LEASE NAME | WELL NO | Q-3 | Q-2 | Q-1 | SEC | TWP | RNG | DIR |
|------|--------|------------|---------|-----|-----|-----|-----|-----|-----|-----|
| 3 | LINN | Piper | PIP25 | SW | NE | NE | 27 | 19 | 22 | E |
| 3 | LINN | Piper | PIP26 | NW | SE | NE | 27 | 19 | 22 | E |
| 3 | LINN | Piper | PIP27 | NW | SE | NE | 27 | 19 | 22 | E |
| 3 | LINN | Piper | PIP28 | NE | SW | NE | 27 | 19 | 22 | E |
| 3 | LINN | Piper | PIP29 | SW | NE | NE | 27 | 19 | 22 | E |
| 3 | LINN | Piper | PIP30 | NE | SW | NE | 27 | 19 | 22 | E |
| 3 | LINN | Piper | PIP31 | NE | SW | NE | 27 | 19 | 22 | E |
| 3 | LINN | Piper | PIP32 | SE | NW | NE | 27 | 19 | 22 | E |
| 3 | LINN | Piper | PIP33 | SE | NW | NE | 27 | 19 | 22 | E |
| 3 | LINN | Piper | PIP34 | SE | NW | NE | 27 | 19 | 22 | E |
| 3 | LINN | Piper | PIP36 | NE | SW | NE | 27 | 19 | 22 | E |
| 3 | LINN | Piper | PIP38 | NW | SW | NE | 27 | 19 | 22 | E |
| 3 | LINN | Piper | PIP39 | SE | NW | NE | 27 | 19 | 22 | E |
| 3 | LINN | Piper | PIP40 | SW | NW | NE | 27 | 19 | 22 | E |
| 3 | LINN | Piper | PIP41 | SW | NW | NE | 27 | 19 | 22 | E |
| 3 | LINN | Piper | PIP43 | SW | NW | NE | 27 | 19 | 22 | E |
| 3 | LINN | Piper | PIP44 | NW | SW | NE | 27 | 19 | 22 | E |
| 3 | LINN | Piper | PIP45 | NE | SW | NE | 27 | 19 | 22 | E |
| 3 | LINN | Piper | PIP46 | NW | SW | NE | 27 | 19 | 22 | E |
| 3 | LINN | Piper | PIP47 | NW | SW | NE | 27 | 19 | 22 | E |
| 3 | LINN | Piper | PIP48 | NW | SW | NE | 27 | 19 | 22 | E |
| 3 | LINN | Piper | PIP49 | SW | SW | NE | 27 | 19 | 22 | E |
| 3 | LINN | Piper | PIP50 | SW | SW | NE | 27 | 19 | 22 | E |
| 3 | LINN | Piper | PIP51 | NW | SW | NE | 27 | 19 | 22 | E |
| 3 | LINN | DAY | DAY11 | SW | SW | SW | 28 | 19 | 22 | E |
| 3 | LINN | DAY | DAY15 | SE | SW | SW | 28 | 19 | 22 | E |
| 3 | LINN | Day | DAY22 | SW | SE | SW | 28 | 19 | 22 | E |
| 3 | LINN | Day | DAY07 | NW | NW | NW | 33 | 19 | 22 | E |
| 3 | LINN | Diehm | DIE02 | | SE | NW | 33 | 19 | 22 | E |
| 3 | LINN | Diehm | DIE04 | | SW | NW | 33 | 19 | 22 | E |
| 3 | LINN | Diehm | DIE05 | | SW | NW | 33 | 19 | 22 | E |
| 3 | LINN | Diehm | DIE06 | | SE | NW | 33 | 19 | 22 | E |
| 3 | LINN | Diehm | DIE07 | | SW | NW | 33 | 19 | 22 | E |
| 3 | LINN | MILLER | 11-36 | NW | NW | NW | 36 | 19 | 22 | E |
| 3 | LINN | BROWN | 24-27 | W2 | SE | SW | 27 | 21 | 22 | E |
| 3 | LINN | MCGREW | 23-20 | | N2 | SW | 20 | 21 | 23 | E |
| 3 | LINN | MCGREW | 34-20 | SW | SW | SE | 20 | 21 | 23 | E |
| 3 | LINN | MCGREW | 43-20 | W2 | NE | SE | 20 | 21 | 23 | E |
| 3 | LINN | PETTIT | 29-34 | SE | SW | SE | 29 | 22 | 23 | E |
| 3 | LINN | ROWLEY | 32-31 | SW | NW | NE | 32 | 22 | 24 | E |
| 3 | LINN | WILSON | 12-43 | SE | NE | SE | 12 | 23 | 22 | E |
| 3 | MIAMI | DEER-16-24 | 1-13- | NE | NE | NE | 13 | 16 | 24 | E |
| 3 | MIAMI | DEER-16-24 | 15-13- | W2 | NE | NE | 13 | 16 | 24 | E |
| 3 | MIAMI | DEER-16-24 | 16-13- | SE | NE | NE | 13 | 16 | 24 | E |
| 3 | MIAMI | RAY-16-24 | 30-13 | SE | SW | NE | 13 | 16 | 24 | E |

Priority 2 Wells Requiring Action

| DIST | COUNTY | LEASE NAME | WELL NO | Q-3 | Q-2 | Q-1 | SEC | TWP | RNG | DIR |
|------|--------|-----------------|----------|-----|-----|-----|-----|-----|-----|-----|
| 3 | MIAMI | RAY-16-24 | 31-13 | | S2 | NE | 13 | 16 | 24 | E |
| 3 | MIAMI | RAY-16-24 | 32-13 | SE | SE | NE | 13 | 16 | 24 | E |
| 3 | MIAMI | HOPPE-16-24- | 34-13 | NW | NE | SE | 13 | 16 | 24 | E |
| 3 | MIAMI | RAY-16-24 | 35-13 | NE | NW | SE | 13 | 16 | 24 | E |
| 3 | MIAMI | RAY-16-24 | 36-13 | NW | NW | SE | 13 | 16 | 24 | E |
| 3 | MIAMI | RAY-16-24 | 45-13 | SW | NW | SE | 13 | 16 | 24 | E |
| 3 | MIAMI | RAY-16-24 | 46-13 | SE | NW | SE | 13 | 16 | 24 | E |
| 3 | MIAMI | HOPPE-16-24- | 47-13 | SW | NE | SE | 13 | 16 | 24 | E |
| 3 | MIAMI | HOPPE-16-24- | 48-13 | SE | NE | SE | 13 | 16 | 24 | E |
| 3 | MIAMI | BRUGGER | 49-13- | NE | SE | SE | 13 | 16 | 24 | E |
| 3 | MIAMI | BRUGGER | 50-13- | NW | SE | SE | 13 | 16 | 24 | E |
| 3 | MIAMI | BRUGGER | 51-13- | NE | SW | SE | 13 | 16 | 24 | E |
| 3 | MIAMI | BRUGGER | 62-13- | SE | SW | SE | 13 | 16 | 24 | E |
| 3 | MIAMI | BRUGGER | 63-13- | SW | SE | SE | 13 | 16 | 24 | E |
| 3 | MIAMI | BRUGGER | 64-13- | SE | SE | SE | 13 | 16 | 24 | E |
| 3 | MIAMI | NORRIS-16-24 | 34-24 | NW | NE | SE | 24 | 16 | 24 | E |
| 3 | MIAMI | NORRIS-16-24 | 48-24 | SE | NE | SE | 24 | 16 | 24 | E |
| 3 | MIAMI | CUTSHAW-16-24 | 62-24- | SE | SW | SE | 24 | 16 | 24 | E |
| 3 | MIAMI | DEER-16-25 | 10-18- | SE | NW | NW | 18 | 16 | 25 | E |
| 3 | MIAMI | DEER-16-25 | 11-18- | SW | NE | NW | 18 | 16 | 25 | E |
| 3 | MIAMI | DEER-16-25 | 12-18- | SE | NE | NW | 18 | 16 | 25 | E |
| 3 | MIAMI | DEER-16-25 | 20-18- | NE | SE | NW | 18 | 16 | 25 | E |
| 3 | MIAMI | DEER-16-25 | 22-18- | NW | SE | NW | 18 | 16 | 25 | E |
| 3 | MIAMI | DEER-16-25 | 23-18- | NE | SW | NW | 18 | 16 | 25 | E |
| 3 | MIAMI | DEER-16-25 | 23A-18- | NE | SW | NW | 18 | 16 | 25 | E |
| 3 | MIAMI | DEER-16-25 | 24-18- | NW | SW | NW | 18 | 16 | 25 | E |
| 3 | MIAMI | DEER-16-25 | 25-18- | SW | SW | NW | 18 | 16 | 25 | E |
| 3 | MIAMI | DEER-16-25 | 26-18- | SE | SW | NW | 18 | 16 | 25 | E |
| 3 | MIAMI | DEER-16-25 | 27A-18- | SE | SE | NW | 18 | 16 | 25 | E |
| 3 | MIAMI | DEER-16-25 | 27B-18- | SE | SE | NW | 18 | 16 | 25 | E |
| 3 | MIAMI | DEER-16-25 | 28-18- | SW | SE | NW | 18 | 16 | 25 | E |
| 3 | MIAMI | DEER-16-25 | 5-18- | NE | NE | NW | 18 | 16 | 25 | E |
| 3 | MIAMI | DEER-16-25 | 6-18- | NW | NE | NW | 18 | 16 | 25 | E |
| 3 | MIAMI | DEER-16-25 | 7-18- | NE | NW | NW | 18 | 16 | 25 | E |
| 3 | MIAMI | DEER-16-25 | 8-18- | NW | NW | NW | 18 | 16 | 25 | E |
| 3 | MIAMI | DEER-16-25 | 9-18- | SW | NW | NW | 18 | 16 | 25 | E |
| 3 | MIAMI | JAMES PLAYER-13 | FONTUS 1 | SW | SE | NE | 13 | 17 | 21 | E |
| 3 | MIAMI | ROBERT PLAYER | FONTUS 1 | SE | NE | NW | 13 | 17 | 21 | E |
| 3 | MIAMI | ROBERT PLAYER | FONTUS 2 | NE | NE | NW | 13 | 17 | 21 | E |
| 3 | MIAMI | JAMES PLAYER-13 | FONTUS 3 | SE | SE | NE | 13 | 17 | 21 | E |
| 3 | MIAMI | ROBERT PLAYER | FONTUS 3 | SE | NE | NW | 13 | 17 | 21 | E |
| 3 | MIAMI | JAMES PLAYER-18 | FONTUS 2 | NW | SW | SW | 18 | 17 | 22 | E |
| 3 | MIAMI | SCHUKNECKT | 20 | NW | NE | NW | 20 | 17 | 23 | E |
| 3 | MIAMI | SCHUKNECKT | 21 | NW | NE | NW | 20 | 17 | 23 | E |
| 3 | MIAMI | Schuknecht | I-1 | NW | SW | NW | 20 | 17 | 23 | E |

Priority 2 Wells Requiring Action

| DIST | COUNTY | LEASE NAME | WELL NO | Q-3 | Q-2 | Q-1 | SEC | TWP | RNG | DIR |
|------|--------|---------------|---------|-----|-----|-----|-----|-----|-----|-----|
| 3 | MIAMI | Schuknecht | V-1 | NW | SW | NW | 20 | 17 | 23 | E |
| 3 | MIAMI | Schuknecht | V-2 | NW | SW | NW | 20 | 17 | 23 | E |
| 3 | MIAMI | Schuknecht | V-3 | NW | SW | NW | 20 | 17 | 23 | E |
| 3 | MIAMI | Schuknecht | V-4 | NW | SW | NW | 20 | 17 | 23 | E |
| 3 | MIAMI | Richardson | V10 | SW | NW | SE | 23 | 18 | 21 | E |
| 3 | MIAMI | Richardson | V11 | SW | NW | SE | 23 | 18 | 21 | E |
| 3 | MIAMI | Richardson | V12 | SE | NW | SE | 23 | 18 | 21 | E |
| 3 | MIAMI | Richardson | V2 | NW | NW | SE | 23 | 18 | 21 | E |
| 3 | MIAMI | Richardson | V3 | NE | NW | SE | 23 | 18 | 21 | E |
| 3 | MIAMI | Schoof | 1 | SE | SE | NW | 26 | 18 | 22 | E |
| 3 | MIAMI | Schoof | 17 | NE | NE | SW | 26 | 18 | 22 | E |
| 3 | MIAMI | Schoof | 18 | NE | NE | SW | 26 | 18 | 22 | E |
| 3 | MIAMI | Schoof | 2 | SE | SE | NW | 26 | 18 | 22 | E |
| 3 | MIAMI | Schoof | 3 | SE | SE | NW | 26 | 18 | 22 | E |
| 3 | MIAMI | Schoof | 4 | SE | SE | NW | 26 | 18 | 22 | E |
| 3 | MIAMI | Schoof | 5 | NE | SE | NW | 26 | 18 | 22 | E |
| 3 | MIAMI | Schoof | 6 | NE | SE | NW | 26 | 18 | 22 | E |
| 3 | MIAMI | PROTHE | 43-1 | NE | NE | SE | 1 | 18 | 23 | E |
| 3 | MIAMI | MEDLIN | 23-20 | SW | NE | SW | 20 | 18 | 23 | E |
| 3 | MIAMI | MEDLIN | 34-20 | SW | SW | SE | 20 | 18 | 23 | E |
| 3 | MIAMI | MENEFEE | 22-2 | SE | SE | NW | 2 | 18 | 24 | E |
| 3 | MIAMI | PROTHE | 21-3 | NE | NE | NW | 3 | 18 | 24 | E |
| 3 | MIAMI | PROTHE | 22-3 | SE | SE | NW | 3 | 18 | 24 | E |
| 3 | MIAMI | PROTHE | 24-3 | NE | SE | SW | 3 | 18 | 24 | E |
| 3 | MIAMI | VOHS | 32-3 | NW | SW | NE | 3 | 18 | 24 | E |
| 3 | MIAMI | PROTHE | 41-4 | NW | SE | NE | 4 | 18 | 24 | E |
| 3 | MIAMI | MCFARLANE | 44-4 | SE | SE | SE | 4 | 18 | 24 | E |
| 3 | MIAMI | CLAUSEN | 23-6 | NE | NE | SW | 6 | 18 | 24 | E |
| 3 | MIAMI | CLAUSEN | 24-6 | SW | SE | SW | 6 | 18 | 24 | E |
| 3 | MIAMI | PECKMAN | 34-6 | SW | SW | SE | 6 | 18 | 24 | E |
| 3 | MIAMI | PECKMAN | 44-6 | SE | SE | SE | 6 | 18 | 24 | E |
| 3 | MIAMI | PROTHE | 12-7 | SE | SW | NW | 7 | 18 | 24 | E |
| 3 | MIAMI | PECKMAN | 23-7 | SW | NE | SW | 7 | 18 | 24 | E |
| 3 | MIAMI | PECKMAN | 31-7 | SW | NW | NE | 7 | 18 | 24 | E |
| 3 | MIAMI | PECKMAN ANGUS | 32-7 | SE | SW | NE | 7 | 18 | 24 | E |
| 3 | MIAMI | PECKMAN ANGUS | 32-7 WD | S2 | SW | NE | 7 | 18 | 24 | E |
| 3 | MIAMI | PECKMAN | 33-7 | SW | NW | SE | 7 | 18 | 24 | E |
| 3 | MIAMI | PECKMAN | 34-7 | SW | SW | SE | 7 | 18 | 24 | E |
| 3 | MIAMI | PECKMAN ANGUS | 41-7 | SW | NE | NE | 7 | 18 | 24 | E |
| 3 | MIAMI | PECKMAN | 42-7 | SE | SE | NE | 7 | 18 | 24 | E |
| 3 | MIAMI | PECKMAN | 44-7 | SE | SE | SE | 7 | 18 | 24 | E |
| 3 | MIAMI | PECKMAN | 11-8 | SW | NW | NW | 8 | 18 | 24 | E |
| 3 | MIAMI | PECKMAN | 12-8 | SW | SW | NW | 8 | 18 | 24 | E |
| 3 | MIAMI | OBERHEIDE | 14-8 | NE | SW | SW | 8 | 18 | 24 | E |
| 3 | MIAMI | PECKMAN | 22-8 | SE | SE | NW | 8 | 18 | 24 | E |

Priority 2 Wells Requiring Action

| DIST | COUNTY | LEASE NAME | WELL NO | Q-3 | Q-2 | Q-1 | SEC | TWP | RNG | DIR |
|------|------------|-------------------------|---------|-----|-----|-----|-----|-----|-----|-----|
| 3 | MIAMI | PECKMAN | 23-8 | SE | NE | SW | 8 | 18 | 24 | E |
| 3 | MIAMI | PECKMAN | 11-17 | SE | NW | NW | 17 | 18 | 24 | E |
| 3 | MIAMI | PECKMAN | 21-18 | SE | NE | NW | 18 | 18 | 24 | E |
| 3 | MIAMI | PECKMAN | 41-18 | SW | NE | NE | 18 | 18 | 24 | E |
| 3 | MIAMI | HARRINGTON | 42-1 | NE | SE | NE | 1 | 19 | 22 | E |
| 3 | MIAMI | GOLLADAY | 43-1 | E2 | NE | SE | 1 | 19 | 22 | E |
| 3 | MIAMI | GOLLADAY | 12-6 | SW | SE | NW | 6 | 19 | 23 | E |
| 3 | MIAMI | GOLLADAY (not GALLADAY) | 12-6 | SE | SW | NW | 6 | 19 | 23 | E |
| 3 | MONTGOMERY | COX | 6 | NW | NE | NE | 15 | 31 | 17 | E |
| 3 | MONTGOMERY | BILL HEAPE | 1C | NE | NE | SW | 2 | 32 | 15 | E |
| 3 | MONTGOMERY | GULLICK | 1 | | W2 | SE | 23 | 33 | 14 | E |
| 3 | MONTGOMERY | GULLICK | 1-I | | W2 | SE | 23 | 33 | 14 | E |
| 3 | MONTGOMERY | GULLICK | 2 | | W2 | SE | 23 | 33 | 14 | E |
| 3 | MONTGOMERY | GULLICK | 3 | | W2 | SE | 23 | 33 | 14 | E |
| 3 | MONTGOMERY | GULLICK | 4 | | W2 | SE | 23 | 33 | 14 | E |
| 3 | MONTGOMERY | GULLICK | 5 | | W2 | SE | 23 | 33 | 14 | E |
| 3 | MONTGOMERY | GULLICK | 5 | | W2 | SE | 23 | 33 | 14 | E |
| 3 | MONTGOMERY | BARRETT | KHHZ 1 | NE | SW | NE | 2 | 34 | 13 | E |
| 3 | MONTGOMERY | LAGAL | 4-24-20 | | | S2 | 20 | 34 | 14 | E |
| 3 | MONTGOMERY | LAGAL | 5-24-20 | | | S2 | 20 | 34 | 14 | E |
| 3 | MONTGOMERY | LAGAL | 5-34-20 | | | S2 | 20 | 34 | 14 | E |
| 3 | MONTGOMERY | LAGAL | 6-24-20 | | | S2 | 20 | 34 | 14 | E |
| 3 | MONTGOMERY | LAGAL | 6-34-20 | | | S2 | 20 | 34 | 14 | E |
| 3 | MONTGOMERY | LAGAL | 7-24-20 | | | S2 | 20 | 34 | 14 | E |
| 3 | MONTGOMERY | BARNETT | 1-21-29 | | | NW | 29 | 34 | 14 | E |
| 3 | MONTGOMERY | BARNETT | 1-31-29 | | | NE | 29 | 34 | 14 | E |
| 3 | MONTGOMERY | BARNETT | 1-41-29 | | | NE | 29 | 34 | 14 | E |
| 3 | MONTGOMERY | BARNETT | 2-11-29 | | | NW | 29 | 34 | 14 | E |
| 3 | MONTGOMERY | BARNETT | 21-29 | | | NW | 29 | 34 | 14 | E |
| 3 | MONTGOMERY | BARNETT | 21-29-B | | | NW | 29 | 34 | 14 | E |
| 3 | MONTGOMERY | BARNETT | 2-21-29 | | | NW | 29 | 34 | 14 | E |
| 3 | MONTGOMERY | BARNETT | 2-31-29 | | | NE | 29 | 34 | 14 | E |
| 3 | MONTGOMERY | BARNETT | 2-41-29 | | | NE | 29 | 34 | 14 | E |
| 3 | MONTGOMERY | BARNETT | 31-29 | | | NE | 29 | 34 | 14 | E |
| 3 | MONTGOMERY | BARNETT | 3-21-29 | | | NW | 29 | 34 | 14 | E |
| 3 | MONTGOMERY | BARNETT | 3-31-29 | | | NE | 29 | 34 | 14 | E |
| 3 | MONTGOMERY | BARNETT | 4-21-29 | | | NW | 29 | 34 | 14 | E |
| 3 | MONTGOMERY | BARNETT | 5-21-29 | | | NW | 29 | 34 | 14 | E |
| 3 | MONTGOMERY | BARNETT | 5-31-29 | | | NE | 29 | 34 | 14 | E |
| 3 | MONTGOMERY | BARNETT | 6-21-29 | | | NW | 29 | 34 | 14 | E |
| 3 | MONTGOMERY | BARNETT | 6-31-29 | | | NE | 29 | 34 | 14 | E |
| 3 | MONTGOMERY | BARNETT | 7-21-29 | | | N2 | 29 | 34 | 14 | E |
| 3 | MONTGOMERY | BARNETT | 7-31-29 | | | NE | 29 | 34 | 14 | E |
| 3 | MONTGOMERY | BARNETT | 8-21-29 | | | N2 | 29 | 34 | 14 | E |
| 3 | MONTGOMERY | ALDERMAN | 1 | NE | NW | SE | 1 | 35 | 15 | E |

Priority 2 Wells Requiring Action

| DIST | COUNTY | LEASE NAME | WELL NO | Q-3 | Q-2 | Q-1 | SEC | TWP | RNG | DIR |
|------|---------|--------------------|---------|-----|-----|-----|-----|-----|-----|-----|
| 3 | NEOSHO | GREVE (NOT GREENE) | 1 | | NW | SW | 4 | 27 | 19 | E |
| 3 | NEOSHO | GREVE (NOT GREENE) | 2 | | SW | SW | 4 | 27 | 19 | E |
| 3 | NEOSHO | MEYER (ALMA) | MSG 2 | SW | SE | SW | 34 | 27 | 19 | E |
| 3 | NEOSHO | CORBETT | COR01 | SW | SW | NW | 18 | 27 | 20 | E |
| 3 | NEOSHO | CORBETT | COR02 | SE | SW | NW | 18 | 27 | 20 | E |
| 3 | NEOSHO | CORBETT | COR03 | SE | SW | NW | 18 | 27 | 20 | E |
| 3 | NEOSHO | CORBETT | COR04 | SE | SW | NW | 18 | 27 | 20 | E |
| 3 | NEOSHO | CORBETT | COR05 | SW | SE | NW | 18 | 27 | 20 | E |
| 3 | NEOSHO | CORBETT | COR06 | SW | SE | NW | 18 | 27 | 20 | E |
| 3 | NEOSHO | CORBETT | COR08 | NW | SE | NW | 18 | 27 | 20 | E |
| 3 | NEOSHO | CORBETT | COR09 | SW | SE | NW | 18 | 27 | 20 | E |
| 3 | NEOSHO | CORBETT | COR11 | NW | SE | NW | 18 | 27 | 20 | E |
| 3 | NEOSHO | CORBETT | COR12 | NE | SE | NW | 18 | 27 | 20 | E |
| 3 | NEOSHO | CORBETT | COR13 | NE | SE | NW | 18 | 27 | 20 | E |
| 3 | NEOSHO | CORBETT | COR14 | NE | SE | NW | 18 | 27 | 20 | E |
| 3 | NEOSHO | CORBETT | COR15 | NE | SE | NW | 18 | 27 | 20 | E |
| 3 | NEOSHO | FLOTTMAN | 1 | | SE | NE | 15 | 28 | 18 | E |
| 3 | NEOSHO | FLOTTMAN | 2 | SE | SE | NE | 15 | 28 | 18 | E |
| 3 | NEOSHO | FLOTTMAN | 23 (3) | SE | SE | NE | 15 | 28 | 18 | E |
| 3 | NEOSHO | FLOTTMAN | 4 | SW | SE | NE | 15 | 28 | 18 | E |
| 3 | NEOSHO | FLOTTMAN | 5 | SW | SE | NE | 15 | 28 | 18 | E |
| 3 | NEOSHO | FLOTTMAN | 6 | SW | SE | NE | 15 | 28 | 18 | E |
| 3 | NEOSHO | FLOTTMAN | 7 | NE | SE | NE | 15 | 28 | 18 | E |
| 3 | NEOSHO | DUGAN | 1 | | | | 15 | 28 | 19 | E |
| 3 | OSAGE | GRAY | 4-12 | | NW | NW | 12 | 17 | 16 | E |
| 3 | OSAGE | GRAY | 6-12 | | SE | NW | 12 | 17 | 16 | E |
| 3 | WILSON | CLAY BRAMAN | 01 | | E2 | NW | 6 | 27 | 16 | E |
| 3 | WILSON | CLAY BRAMAN | 02 | | E2 | NW | 6 | 27 | 16 | E |
| 3 | WILSON | CLAY BRAMAN | 03 | | E2 | NW | 6 | 27 | 16 | E |
| 3 | WILSON | CLAY BRAMAN | 04 | | E2 | NW | 6 | 27 | 16 | E |
| 3 | WILSON | CLAY BRAMAN | 05 | | E2 | NW | 6 | 27 | 16 | E |
| 3 | WILSON | CLAY BRAMAN | 06 | | E2 | NW | 6 | 27 | 16 | E |
| 3 | WILSON | CLAY BRAMAN | 07 | | E2 | NW | 6 | 27 | 16 | E |
| 3 | WILSON | CLAY BRAMAN | 08 | | E2 | NW | 6 | 27 | 16 | E |
| 3 | WILSON | CLAY BRAMAN | 09 | | E2 | NW | 6 | 27 | 16 | E |
| 3 | WILSON | CLAY BRAMAN | 10 | | E2 | NW | 6 | 27 | 16 | E |
| 3 | WILSON | CLAY BRAMAN | 11 | | E2 | NW | 6 | 27 | 16 | E |
| 3 | WILSON | CLAY BRAMAN | 12 | | E2 | NW | 6 | 27 | 16 | E |
| 3 | WILSON | RAEBURN NELSON | (NELO1) | SW | SE | SW | 21 | 27 | 17 | E |
| 3 | WILSON | MILLER (O'CONNOR) | 1 | | NE | NE | 14 | 28 | 16 | E |
| 3 | WILSON | MILLER (O'CONNOR) | 2 | | NW | NE | 14 | 28 | 16 | E |
| 3 | WILSON | MILLER (O'CONNOR) | 3 | | NW | NE | 14 | 28 | 16 | E |
| 3 | WILSON | MILLER (O'CONNOR) | 4 | | NW | NE | 14 | 28 | 16 | E |
| 3 | WILSON | HICKS DWYANE | 1-20 | NW | NW | NE | 20 | 30 | 16 | E |
| 3 | WOODSON | STOCKEBRAND | 2-6 | | SE | SW | 29 | 23 | 15 | E |

Priority 2 Wells Requiring Action

| DIST | COUNTY | LEASE NAME | WELL NO | Q-3 | Q-2 | Q-1 | SEC | TWP | RNG | DIR |
|------|---------|-------------|---------|-----|-----|-----|-----|-----|-----|-----|
| 3 | WOODSON | STOCKEBRAND | 4-1 | N2 | N2 | S2 | 4 | 24 | 15 | E |
| 3 | WOODSON | WEBER | 18-1 | SE | NW | NW | 18 | 24 | 17 | E |
| 3 | WOODSON | SPECHT | 18-1 | | | SW | 18 | 24 | 17 | E |
| 3 | WOODSON | Laidlaw | LAI01 | SE | NE | NE | 2 | 26 | 15 | E |
| 3 | WOODSON | Laidlaw | LAI02 | SE | NE | NE | 2 | 26 | 15 | E |
| 3 | WOODSON | Laidlaw | LAI05 | SW | NE | NE | 2 | 26 | 15 | E |
| 3 | WOODSON | Laidlaw | LAI06 | SW | NE | NE | 2 | 26 | 15 | E |
| 3 | WOODSON | Laidlaw | LAI07 | NW | NE | NE | 2 | 26 | 15 | E |
| 3 | WOODSON | Laidlaw | LAI08 | NW | NE | NE | 2 | 26 | 15 | E |
| 3 | WOODSON | Laidlaw | LAI09 | NE | NE | NE | 2 | 26 | 15 | E |
| 3 | WOODSON | Laidlaw | LAI10 | SE | NE | NE | 2 | 26 | 15 | E |
| 4 | GRAHAM | CLARK | 1 | N2 | SE | SW | 4 | 9 | 21 | W |
| 4 | GRAHAM | CLARK TWIN | 1 | N2 | SE | SW | 4 | 9 | 21 | W |

Appendix

B

Wells Plugged with State Funds

Wells Approved for Plugging with State Funds

Key to Remove Codes

Wells/Records Removed from "Requiring Action"

**KANSAS CORPORATION COMMISSION
ABANDONED WELL PLUGGING PROGRAM
WELLS PLUGGED FROM 7/1/1996 TO DATE**

| KCC DISTRICT 1 - DODGE CITY | | | | |
|-----------------------------|-----------|----------|----------|-----------|
| PRIORITY | GW | SW | PS | TOTAL |
| 1-A | 28 | | | 28 |
| 1-B | 28 | | 1 | 29 |
| 1-C | 33 | | | 33 |
| 2 | | | | 5 |
| TOTAL WELLS | 89 | 0 | 1 | 95 |

| KCC DISTRICT 2 - WICHITA | | | | |
|--------------------------|------------|-----------|-----------|------------|
| PRIORITY | GW | SW | PS | TOTAL |
| 1-A | 88 | 34 | 44 | 166 |
| 1-B | 77 | 1 | 4 | 82 |
| 1-C | 4 | 0 | 2 | 6 |
| 2 | | | | 3 |
| TOTAL WELLS | 169 | 35 | 50 | 257 |

| KCC DISTRICT 3 - CHANUTE | | | | |
|--------------------------|--------------|--------------|------------|--------------|
| PRIORITY | GW | SW | PS | TOTAL |
| 1-A | 1,713 | 664 | 216 | 2,593 |
| 1-B | 4,239 | 1,436 | 136 | 5,811 |
| 1-C | 414 | 5 | 539 | 958 |
| 2 | | | | 71 |
| TOTAL WELLS | 6,366 | 2,105 | 891 | 9,433 |

| KCC DISTRICT 4 - HAYS | | | | |
|-----------------------|------------|-----------|----------|------------|
| PRIORITY | GW | SW | PS | TOTAL |
| 1-A | 183 | 15 | 6 | 204 |
| 1-B | 251 | | 3 | 254 |
| 1-C | 14 | | | 14 |
| 2 | | | | 0 |
| TOTAL WELLS | 448 | 15 | 9 | 472 |

| KCC CONSERVATION DIVISION TOTALS | | | | |
|----------------------------------|--------------|--------------|------------|---------------|
| PRIORITY | GW | SW | PS | TOTAL |
| 1-A | 2,012 | 713 | 266 | 2,991 |
| 1-B | 4,595 | 1,437 | 144 | 6,176 |
| 1-C | 465 | 5 | 541 | 1,011 |
| 2 | | | | 79 |
| TOTAL WELLS | 7,072 | 2,155 | 951 | 10,257 |

Wells Plugged with State Funds Since 7/1/1996

| DIST | COUNTY | LEASE NAME | WELL NO | Q-3 | Q-2 | Q-1 | SEC | TWP | RNG | DIR | PRI | LEVEL | TYPE | PLUGDATE |
|------|----------|----------------------|-----------|-----|-----|-----|-----|-----|-----|-----|-----|-------|------|------------|
| 1 | BARBER | MILLS OWWO | 1-29 | C | NE | NW | 29 | 30 | 14 | W | 2 | | GW | 9/2/1997 |
| 1 | BARBER | BIBB | 1 | SE | SW | SW | 32 | 30 | 14 | W | 1 | A | GW | 10/8/2004 |
| 1 | BARBER | LEE TRUST | 3 | | NE | SE | 6 | 30 | 15 | W | 1 | A | GW | 5/28/1998 |
| 1 | BARBER | LEE TRUST | G-1 | SE | SE | SE | 7 | 30 | 15 | W | 1 | B | GW | 9/24/2004 |
| 1 | BARBER | LEE B | 1 | | NE | SE | 8 | 30 | 15 | W | 1 | B | GW | 10/1/2004 |
| 1 | BARBER | LEE A | 4 | | SW | SW | 9 | 30 | 15 | W | 1 | B | GW | 9/22/2004 |
| 1 | BARBER | LEE A | 3 | | NE | SW | 9 | 30 | 15 | W | 1 | B | GW | 9/21/2004 |
| 1 | BARBER | LEE A | 1 | | NW | SW | 9 | 30 | 15 | W | 1 | B | GW | 9/29/2004 |
| 1 | BARBER | MILLS | 2 | N2 | NW | SW | 19 | 32 | 13 | W | 1 | B | GW | 7/23/2003 |
| 1 | BARBER | MILLS | 1 | SE | SW | NW | 19 | 32 | 13 | W | 1 | B | GW | 7/24/2003 |
| 1 | BARBER | ELSEA B | 1 | SE | NE | NW | 25 | 32 | 14 | W | 1 | C | GW | 7/25/2003 |
| 1 | BARBER | THOMPSON | 1 | SE | NW | SW | 10 | 33 | 13 | W | 1 | C | GW | 9/4/1997 |
| 1 | BARBER | SHELLHAMMER (NORMAN) | 1 | SE | SE | SE | 11 | 34 | 10 | W | 1 | C | GW | 3/15/2017 |
| 1 | CLARK | TUTTLE C H C | 1 | NW | NW | NW | 10 | 35 | 21 | W | 1 | B | GW | 3/18/2013 |
| 1 | COMANCHE | TRUMMELL | 1 | W2 | E2 | NW | 7 | 31 | 16 | W | 1 | B | GW | 2/7/2013 |
| 1 | COMANCHE | HOFFMAN TRUST | 2 | | | SW | 7 | 34 | 18 | W | 1 | B | GW | 11/28/2006 |
| 1 | EDWARDS | PUTTER/NEBERGALL | 1 | NE | SE | SE | 7 | 23 | 19 | W | 1 | C | GW | 11/6/1996 |
| 1 | EDWARDS | ROENBAUGH | #1 | NE | NE | NW | 33 | 25 | 16 | W | 1 | B | GW | 1/22/2013 |
| 1 | EDWARDS | BOGNER W OWWO | 1 | NW | NW | NW | 23 | 25 | 17 | W | 1 | C | GW | 9/29/2003 |
| 1 | EDWARDS | ELLIS | 1 OWWO | | SW | SW | 17 | 26 | 16 | W | 1 | A | GW | 4/19/2005 |
| 1 | EDWARDS | ELLEDGE SWD | 1 | SW | SE | SW | 24 | 26 | 16 | W | 1 | C | GW | 9/30/1996 |
| 1 | FINNEY | JONES | 1 | NE | SW | SW | 9 | 21 | 33 | W | 1 | A | GW | 9/14/2009 |
| 1 | FINNEY | LEWIS | 32-1 | | C | NE | 32 | 22 | 31 | W | 1 | B | GW | 9/13/1996 |
| 1 | FINNEY | ANDERSON OWWO | 2 | C | NW | NE | 3 | 22 | 33 | W | 1 | C | GW | 2/26/1999 |
| 1 | FINNEY | ANDERSON OWWO | 1 | C | SW | NE | 3 | 22 | 33 | W | 1 | C | GW | 2/26/1999 |
| 1 | FINNEY | MILLER | #1 | SE | NW | SE | 10 | 22 | 34 | W | 1 | B | GW | 12/19/2012 |
| 1 | FINNEY | CRASE | 1 | | C | SW | 4 | 24 | 31 | W | 1 | B | GW | 4/28/2003 |
| 1 | FORD | HAMMEKE | 34-4 | | NW | NW | 34 | 25 | 21 | W | 1 | C | GW | 9/10/2004 |
| 1 | GRAY | SAYLOR (DARBY) | 1-OWWO | NW | NW | SE | 29 | 24 | 30 | W | 1 | A | GW | 4/7/2010 |
| 1 | HASKELL | GEORGE | (OW-01) | | C | SW | 35 | 27 | 32 | W | 1 | C | GW | 10/7/1996 |
| 1 | HODGEMAN | VAN VLEET | 1 | C | SW | SW | 3 | 21 | 24 | W | 1 | A | GW | 3/26/1999 |
| 1 | HODGEMAN | MILLER | 1 | C | NE | NW | 29 | 22 | 22 | W | 1 | C | GW | 10/28/1998 |
| 1 | HODGEMAN | CURE INC | 1-34 | | NE | NW | 34 | 22 | 22 | W | 1 | A | GW | 5/14/2001 |
| 1 | KEARNY | ELLA | 1 | | C | NW | 29 | 21 | 37 | W | 1 | C | GW | 10/24/2003 |
| 1 | KEARNY | JEAN | 1 | | | SW | 22 | 21 | 38 | W | 1 | C | GW | 10/24/2003 |
| 1 | KEARNY | PEARL | 3 | | C | SE | 1 | 22 | 37 | W | 1 | C | GW | 10/6/1998 |
| 1 | KEARNY | LEE | 2-21 | SE | SE | SW | 21 | 25 | 36 | W | 1 | C | GW | 12/1/2006 |
| 1 | KIOWA | HENDRICKS | #2-14 | | NE | SE | 14 | 27 | 16 | W | 1 | B | GW | 1/3/2013 |
| 1 | KIOWA | WARD | #1 (1-26) | | NE | NE | 26 | 27 | 16 | W | 1 | B | GW | 1/9/2013 |
| 1 | KIOWA | CLARK | #1 | | NW | NW | 34 | 27 | 16 | W | 1 | B | GW | 1/2/2013 |
| 1 | KIOWA | HAMMOND | #1 | | NW | SW | 21 | 29 | 17 | W | 1 | B | GW | 1/18/2013 |
| 1 | LANE | BORELL | 1 | NW | SW | NW | 18 | 18 | 27 | W | 1 | C | GW | 7/1/2003 |
| 1 | LANE | BORELL SWD | 1 | SW | NW | NW | 18 | 18 | 27 | W | 1 | A | GW | 7/1/2003 |
| 1 | LANE | BOLTZ | 1-13 | NE | SE | NE | 13 | 18 | 28 | W | 1 | C | GW | 7/1/2003 |
| 1 | NESS | KATIE STIEBEN TWIN | 1 | | S2 | NE | 17 | 19 | 21 | W | 1 | C | GW | 9/29/1998 |
| 1 | NESS | SHAUERS | 1 | | NE | SW | 17 | 19 | 24 | W | 1 | C | GW | 9/29/1998 |
| 1 | NESS | WHIPPLE A | 1 | C | NW | SE | 9 | 19 | 26 | W | 1 | C | GW | 4/7/1997 |
| 1 | NESS | ANTENEN | 1 | SW | SW | SE | 11 | 19 | 26 | W | 1 | B | GW | 12/5/2002 |
| 1 | NESS | REINERT B | 1 | | SE | NW | 15 | 20 | 23 | W | 1 | C | GW | 9/29/1998 |
| 1 | PAWNEE | WESTHOFF | 2 | SE | SE | NW | 33 | 21 | 16 | W | 1 | A | GW | 7/9/2001 |
| 1 | PAWNEE | WESTHOFF | 1 | NE | SE | NW | 33 | 21 | 16 | W | 1 | A | GW | 7/6/2001 |
| 1 | PAWNEE | ESTES | 1 | NE | NE | NW | 13 | 23 | 15 | W | 1 | C | GW | 9/19/2006 |
| 1 | PAWNEE | STERNE | 1 | S2 | S2 | NW | 9 | 23 | 17 | W | 1 | C | GW | 9/25/2006 |
| 1 | PAWNEE | SMITH | 1-A | NE | SE | SW | 18 | 23 | 17 | W | 1 | A | GW | 6/27/2003 |
| 1 | PAWNEE | SPENCE | 2 | W2 | W2 | SE | 18 | 23 | 17 | W | 1 | B | GW | 6/27/2003 |
| 1 | PRATT | SWAFFORD | 1-26 | NW | NW | SE | 26 | 26 | 14 | W | 1 | A | GW | 3/19/2010 |
| 1 | PRATT | REED C | 1 | SW | SE | SE | 22 | 27 | 14 | W | 1 | A | GW | 11/16/2016 |
| 1 | PRATT | JOHNSON "E" | 1-A | | NE | SE | 25 | 28 | 15 | W | 1 | B | GW | 1/15/2013 |
| 1 | PRATT | RIFFEY | 1 OWWO | S2 | NW | NW | 5 | 29 | 12 | W | 1 | B | PS | 12/14/2012 |
| 1 | PRATT | DEROME | 1 | NW | NW | NW | 14 | 29 | 13 | W | 1 | C | GW | 9/16/2004 |
| 1 | PRATT | THOMPSON-WRIGHT | 1 | N2 | S2 | SW | 18 | 29 | 15 | W | 1 | C | GW | 9/2/1997 |

Wells Plugged with State Funds Since 7/1/1996

| DIST | COUNTY | LEASE NAME | WELL NO | Q-3 | Q-2 | Q-1 | SEC | TWP | RNG | DIR | PRI | LEVEL | TYPE | PLUGDATE |
|------|----------|------------------------------|----------|-----|-----|-----|-----|-----|-----|-----|-----|-------|------|------------|
| 1 | RUSH | BUXTON | 2 | SW | NW | SE | 19 | 16 | 16 | W | 1 | A | GW | 11/29/2000 |
| 1 | RUSH | BUXTON | 1 | SW | SW | SE | 19 | 16 | 16 | W | 1 | A | GW | 11/28/2000 |
| 1 | RUSH | WERTH | #1 | | NE | NE | 7 | 16 | 18 | W | 1 | A | GW | 6/8/2015 |
| 1 | RUSH | BALDWIN (PHILPOT) | 1-2936 | SW | SW | NE | 36 | 16 | 20 | W | 1 | A | GW | 3/9/2012 |
| 1 | RUSH | DAUBERT OWWO | 1 | | | NE | 17 | 17 | 17 | W | 1 | B | GW | 1/21/2003 |
| 1 | RUSH | KARST | OW 1 | NW | NW | SE | 27 | 19 | 16 | W | 1 | B | GW | 12/28/1998 |
| 1 | RUSH | BRACK | #1 | SE | SW | SE | 4 | 19 | 20 | W | 1 | B | GW | 10/8/2015 |
| 1 | SCOTT | GRUBE | 1 | C | NW | SE | 21 | 18 | 31 | W | 1 | A | GW | 6/8/1999 |
| 1 | SEWARD | COOPER TWIN | 1 | SE | NW | SW | 21 | 34 | 32 | W | 1 | B | GW | 1/5/2016 |
| 1 | STAFFORD | HELEN HALL | 1 | S2 | NW | NE | 19 | 21 | 12 | W | 1 | A | GW | 10/1/2012 |
| 1 | STAFFORD | CULBREATH | 1 | NE | SE | SW | 17 | 21 | 13 | W | 1 | C | GW | 11/11/1997 |
| 1 | STAFFORD | SIPES | 1 | N2 | NW | SE | 21 | 21 | 13 | W | 1 | B | GW | 10/14/2002 |
| 1 | STAFFORD | STONE B | 1 | S2 | NW | SE | 21 | 21 | 13 | W | 1 | B | GW | 10/11/2002 |
| 1 | STAFFORD | STONE C | 1 | SW | SW | SE | 21 | 21 | 13 | W | 1 | B | GW | 10/9/2002 |
| 1 | STAFFORD | FISCHER | 1 | N2 | SE | SE | 34 | 21 | 13 | W | 1 | C | GW | 6/11/1997 |
| 1 | STAFFORD | SIEFKES "B" | 1 | NE | NW | NW | 13 | 22 | 12 | W | 1 | A | GW | 5/19/2011 |
| 1 | STAFFORD | WILLINGER (SIEFKES 1-C) | 1 | SE | SW | NE | 13 | 22 | 12 | W | 1 | A | GW | 5/23/2011 |
| 1 | STAFFORD | MATER | 2 | SE | SW | NE | 22 | 22 | 13 | W | 1 | A | GW | 9/16/1999 |
| 1 | STAFFORD | MATER | 1 | SE | SW | NE | 22 | 22 | 13 | W | 1 | A | GW | 9/16/1999 |
| 1 | STAFFORD | FISCHER | 1 | NE | SE | NW | 24 | 22 | 13 | W | 1 | A | GW | 5/18/2011 |
| 1 | STAFFORD | THAYER | 3 | NW | NW | SW | 13 | 22 | 14 | W | 2 | | GW | 4/17/1998 |
| 1 | STAFFORD | RILEY | 1 | SW | SE | SW | 28 | 23 | 11 | W | 1 | C | GW | 10/30/2001 |
| 1 | STAFFORD | E F ALLEN OWWO | 1 | SW | SW | NE | 29 | 23 | 11 | W | 1 | C | GW | 2/19/2002 |
| 1 | STAFFORD | BUDGE | 2 | NW | NW | NW | 19 | 23 | 13 | W | 2 | | GW | 4/8/1997 |
| 1 | STAFFORD | DUDREY | 1 | NE | SW | SE | 19 | 24 | 13 | W | 1 | A | GW | 10/4/2012 |
| 1 | STAFFORD | MORGAN | 1 | NW | NW | SE | 23 | 24 | 13 | W | 1 | A | GW | 1/11/2013 |
| 1 | STEVENS | MEYERS | 2 | SW | NE | SE | 27 | 34 | 39 | W | 1 | A | GW | 9/16/1997 |
| 1 | STEVENS | MEYERS | 1 | | E2 | SE | 27 | 34 | 39 | W | 1 | A | GW | 9/16/1997 |
| 1 | WICHITA | LINDBERG | 1 | SE | NE | SW | 36 | 17 | 37 | W | 1 | C | GW | 9/30/1998 |
| 1 | WICHITA | BLOEDORN | 1 | NW | SW | SE | 31 | 17 | 38 | W | 1 | C | GW | 9/30/1998 |
| 1 | WICHITA | HOLLAND | 1 | | | SW | 34 | 18 | 38 | W | 1 | C | GW | 9/30/1998 |
| 1 | WICHITA | KREUTZER | 1 | S2 | S2 | SW | 13 | 19 | 37 | W | 1 | C | GW | 9/30/1998 |
| 1 | WICHITA | COLLINGWOOD ESTATE | 3 | | C | NE | 9 | 20 | 38 | W | 2 | | GW | 3/3/1998 |
| 1 | WICHITA | COLLINGWOOD ESTATE | 2 | | C | NW | 25 | 20 | 38 | W | 2 | | GW | 3/3/1998 |
| 1 | WICHITA | COLLINGWOOD ESTATE | 1 | | C | SW | 28 | 20 | 38 | W | 2 | | GW | 3/3/1998 |
| 2 | BUTLER | VERVYNCK EAST | (01) 1 | NW | NW | NW | 3 | 23 | 4 | E | 1 | A | GW | 9/18/2006 |
| 2 | BUTLER | VERVYNCK WEST | (02) 1 | NW | NW | NW | 3 | 23 | 4 | E | 1 | A | GW | 9/13/2006 |
| 2 | BUTLER | CLEANWATER | 9 | SE | SW | NE | 31 | 23 | 5 | E | 1 | B | GW | 12/29/2004 |
| 2 | BUTLER | CLEARWATER | 12 | SW | NE | SE | 31 | 23 | 5 | E | 1 | B | GW | 12/27/2004 |
| 2 | BUTLER | CLEARWATER | 11 | SW | SE | NE | 31 | 23 | 5 | E | 1 | B | GW | 12/28/2004 |
| 2 | BUTLER | THIERSTEIN | 4 | SW | SW | SE | 34 | 24 | 3 | E | 1 | A | SW | 11/5/1997 |
| 2 | BUTLER | JOHNSON | 1-19 | SE | SE | SE | 19 | 25 | 4 | E | 1 | A | GW | 7/15/2009 |
| 2 | BUTLER | WHITESIDE | 1 | NE | NW | NE | 20 | 25 | 4 | E | 1 | A | GW | 6/23/2011 |
| 2 | BUTLER | HOPKINS | 1 | NE | SE | NW | 23 | 25 | 4 | E | 1 | A | GW | 7/22/1997 |
| 2 | BUTLER | WARNER | 5 | | NW | NW | 1 | 26 | 3 | E | 1 | B | GW | 9/10/2013 |
| 2 | BUTLER | WARNER | 1 | | NW | NW | 1 | 26 | 3 | E | 1 | B | GW | 9/7/2013 |
| 2 | BUTLER | HOOVER | 1 | | SE | NW | 8 | 26 | 3 | E | 1 | B | GW | 8/16/2006 |
| 2 | BUTLER | SLUSS "A" | 2 | NW | SW | SW | 25 | 26 | 5 | E | 1 | A | GW | 6/21/2011 |
| 2 | BUTLER | GILE | (OW-1) | NW | NE | SE | 4 | 27 | 6 | E | 1 | A | PS | 7/28/2009 |
| 2 | BUTLER | FILMORE (LUCAS) | 1 | NE | NE | SE | 10 | 27 | 7 | E | 1 | A | PS | 7/30/2008 |
| 2 | BUTLER | DINKLER | 2 | S2 | NW | NE | 5 | 28 | 3 | E | 1 | A | PS | 1/10/2006 |
| 2 | BUTLER | GRAHAM A | 4 | SW | NE | SE | 5 | 28 | 3 | E | 1 | A | GW | 1/13/2006 |
| 2 | BUTLER | D. H. BOLINGER (RICK TIMSAH) | (OW01) | NW | NW | NE | 1 | 28 | 4 | E | 1 | A | PS | 7/25/2008 |
| 2 | BUTLER | PRESSNELL | 1 | SW | NW | NE | 21 | 28 | 4 | E | 1 | A | PS | 11/17/2011 |
| 2 | BUTLER | MAYER | 1 (SWDW) | E2 | SE | SE | 22 | 28 | 4 | E | 1 | B | GW | 8/17/2006 |
| 2 | BUTLER | FRANK MARTIN | 1 | NE | NE | NE | 27 | 28 | 4 | E | 1 | B | GW | 7/17/2009 |
| 2 | BUTLER | THOMASON | 1 | | SE | SW | 26 | 28 | 5 | E | 1 | B | GW | 12/23/2003 |
| 2 | BUTLER | O. S. PIPER (RICK MORRIS) | (OW-1) | SW | SE | NW | 13 | 29 | 3 | E | 1 | A | PS | 12/11/2009 |
| 2 | BUTLER | McCLURE FARMS (MOODY) | (OW-02) | | NW | SE | 4 | 29 | 4 | E | 1 | A | GW | 12/23/2009 |
| 2 | BUTLER | McCLURE FARMS (MOODY) | (OW-01) | | NE | SE | 4 | 29 | 4 | E | 1 | A | GW | 12/23/2009 |
| 2 | BUTLER | ADAMS-DOYLE | 1 | NE | NE | NE | 14 | 29 | 5 | E | 1 | B | SW | 7/18/1997 |

Wells Plugged with State Funds Since 7/1/1996

| DIST | COUNTY | LEASE NAME | WELL NO | Q-3 | Q-2 | Q-1 | SEC | TWP | RNG | DIR | PRI | LEVEL | TYPE | PLUGDATE |
|------|--------|-----------------------------|------------|-----|-----|-----|-----|-----|-----|-----|-----|-------|------|------------|
| 2 | BUTLER | BROWN | 1 | E2 | SE | NE | 36 | 29 | 5 | E | 1 | B | GW | 8/27/1999 |
| 2 | BUTLER | BROWN | 2 | W2 | SW | NW | 31 | 29 | 6 | E | 1 | B | GW | 8/27/1999 |
| 2 | CHASE | TALLGRASS NP (DAVIS TRUSTS) | (TG40) U1 | | | | 7 | 18 | 8 | E | 1 | A | SW | 8/31/2009 |
| 2 | CHASE | TALLGRASS NP (DAVIS TRUSTS) | (TG47) 05 | SE | SW | SW | 18 | 18 | 8 | E | 1 | A | SW | 8/21/2009 |
| 2 | CHASE | TALLGRASS NP (DAVIS TRUSTS) | (TG46) 03 | | | | 18 | 18 | 8 | E | 1 | A | SW | 8/26/2009 |
| 2 | CHASE | TALLGRASS NP (DAVIS TRUSTS) | (TG50) 02 | | | | 18 | 18 | 8 | E | 1 | A | SW | 9/2/2009 |
| 2 | CHASE | TALLGRASS NP (DAVIS) | (TG45) 41 | | | | 18 | 18 | 8 | E | 1 | A | SW | 8/24/2009 |
| 2 | CHASE | TALLGRASS NP (DAVIS) | (TG41) 40 | | | | 18 | 18 | 8 | E | 1 | A | SW | 8/28/2009 |
| 2 | CHASE | TALLGRASS NP (DAVIS) | (TG42) 39 | | | | 18 | 18 | 8 | E | 1 | A | SW | 8/28/2009 |
| 2 | CHASE | TALLGRASS NP (DAVIS) | (TG44) 38 | | | | 18 | 18 | 8 | E | 1 | A | SW | 8/24/2009 |
| 2 | CHASE | TALLGRASS NP (DAVIS) | (TG39) 12 | | | | 18 | 18 | 8 | E | 1 | A | SW | 8/27/2009 |
| 2 | CHASE | TALLGRASS NP (DAVIS) | (TG43) 04 | | | | 18 | 18 | 8 | E | 1 | A | SW | 8/25/2009 |
| 2 | CHASE | TALLGRASS NP (ZBAR) | (TG38) 118 | | | | 18 | 18 | 8 | E | 1 | A | SW | 8/26/2009 |
| 2 | CHASE | TALLGRASS NP (DAVIS TRUSTS) | (TG53) 01 | | | | 19 | 18 | 8 | E | 1 | A | SW | 8/12/2009 |
| 2 | CHASE | TALLGRASS NP (DAVIS) | (TG) U5 | | | | 19 | 18 | 8 | E | 1 | B | GW | 9/3/2009 |
| 2 | CHASE | TALLGRASS NP (DAVIS) | (TG51) | | | | 19 | 18 | 8 | E | 1 | A | SW | 9/2/2009 |
| 2 | CHASE | TALLGRASS NP (DAVIS) | (TG48) 37 | | | | 19 | 18 | 8 | E | 1 | A | SW | 8/18/2009 |
| 2 | CHASE | TALLGRASS NP (DAVIS) | (TG36) 21 | | | | 19 | 18 | 8 | E | 1 | A | SW | 8/10/2009 |
| 2 | CHASE | TALLGRASS NP (DAVIS) | (TG55) 18 | | | | 19 | 18 | 8 | E | 1 | A | SW | 9/2/2009 |
| 2 | CHASE | TALLGRASS NP (DAVIS) | (TG37) 05 | | | | 19 | 18 | 8 | E | 1 | A | SW | 8/11/2009 |
| 2 | CHASE | TALLGRASS NP (DAVIS) | (TG52) 02 | | | | 19 | 18 | 8 | E | 1 | A | SW | 8/20/2009 |
| 2 | CHASE | TALLGRASS NP (DAVIS) | (TG49) 01 | | | | 19 | 18 | 8 | E | 1 | A | SW | 8/17/2009 |
| 2 | CHASE | TALLGRASS NP (HATCHER) | (TG67) 1 | NW | NW | SE | 19 | 18 | 8 | E | 1 | B | GW | 8/12/2009 |
| 2 | CHASE | TALLGRASS NP (DAVIS) | (TG31) 44 | | | | 30 | 18 | 8 | E | 1 | A | SW | 8/3/2009 |
| 2 | CHASE | TALLGRASS NP (DAVIS) | (TG32) 14 | | | | 30 | 18 | 8 | E | 1 | A | SW | 8/4/2009 |
| 2 | CHASE | TALLGRASS NP (DAVIS) | (TG33) 12 | | | | 30 | 18 | 8 | E | 1 | A | SW | 8/5/2009 |
| 2 | CHASE | TALLGRASS NP (DAVIS) | (TG54) 11 | | | | 30 | 18 | 8 | E | 1 | A | SW | 8/5/2009 |
| 2 | CHASE | TALLGRASS NP (DAVIS) | (TG29) 45 | | | | 31 | 18 | 8 | E | 1 | A | SW | 8/5/2009 |
| 2 | CHASE | TALLGRASS NP (DAVIS TRUSTS) | (TG56) 32 | | | | 6 | 19 | 8 | E | 1 | A | SW | 8/7/2009 |
| 2 | CHASE | TALLGRASS NP (DAVIS TRUSTS) | (TG66) 06 | | | NW | 6 | 19 | 8 | E | 1 | A | SW | 8/6/2009 |
| 2 | COWLEY | STOLP | #4 | SE | SE | SE | 20 | 30 | 7 | E | 1 | B | GW | 7/17/2015 |
| 2 | COWLEY | STOLP | #3 | SW | SE | SE | 20 | 30 | 7 | E | 1 | B | GW | 7/16/2015 |
| 2 | COWLEY | SMITH | #4 | NE | SW | NW | 28 | 30 | 7 | E | 1 | B | GW | 7/15/2015 |
| 2 | COWLEY | SMITH | #3 | NW | NW | NW | 28 | 30 | 7 | E | 1 | B | GW | 7/16/2015 |
| 2 | COWLEY | SMITH | #1 OWWO | SW | NW | NW | 28 | 30 | 7 | E | 1 | B | GW | 7/15/2015 |
| 2 | COWLEY | SCHOOLEY | 1 | WC | E2 | E2 | 6 | 30 | 8 | E | 1 | B | GW | 10/13/1997 |
| 2 | COWLEY | CLARKE | | C | SW | NW | 6 | 31 | 4 | E | 1 | A | GW | 5/17/2000 |
| 2 | COWLEY | WARREN WOOD | 1 | NW | NW | NE | 8 | 31 | 4 | E | 1 | A | SW | 10/21/1997 |
| 2 | COWLEY | DRAKE | 4 | NE | NE | NE | 8 | 31 | 5 | E | 1 | A | PS | 8/9/2001 |
| 2 | COWLEY | DRAKE | 3 | E2 | NE | NE | 8 | 31 | 5 | E | 1 | A | PS | 8/8/2001 |
| 2 | COWLEY | DRAKE | 2 | S2 | NE | NE | 8 | 31 | 5 | E | 1 | A | PS | 8/9/2001 |
| 2 | COWLEY | DRAKE | 1 | SE | SE | NW | 8 | 31 | 5 | E | 1 | A | PS | 8/8/2001 |
| 2 | COWLEY | ELLIOT A | 2 | NW | SE | SE | 8 | 31 | 5 | E | 1 | A | GW | 7/25/2001 |
| 2 | COWLEY | ELLIOT A | 1 | SW | SE | NE | 8 | 31 | 5 | E | 1 | A | GW | 7/12/2001 |
| 2 | COWLEY | ELLIOT B | 2 | NW | NW | SE | 8 | 31 | 5 | E | 1 | A | GW | 7/25/2001 |
| 2 | COWLEY | ELLIOT B | 1 | SE | NE | SE | 8 | 31 | 5 | E | 1 | A | GW | 7/11/2001 |
| 2 | COWLEY | ELLIOT | 5 | NE | NW | SW | 9 | 31 | 5 | E | 1 | A | GW | 7/26/2001 |
| 2 | COWLEY | ELLIOT | 4 | SW | NW | SW | 9 | 31 | 5 | E | 1 | A | GW | 7/12/2001 |
| 2 | COWLEY | ELLIOT | 3 | W2 | W2 | SW | 9 | 31 | 5 | E | 1 | A | GW | 7/12/2001 |
| 2 | COWLEY | ELLIOTT | 7A | SE | NW | NW | 9 | 31 | 5 | E | 1 | A | PS | 7/26/2001 |
| 2 | COWLEY | LEWIS | C | N2 | S2 | NW | 17 | 31 | 5 | E | 1 | A | PS | 7/25/2001 |
| 2 | COWLEY | LEWIS | B | NW | NE | NW | 17 | 31 | 5 | E | 1 | A | PS | 6/26/2001 |
| 2 | COWLEY | LEWIS | A | NE | NE | NW | 17 | 31 | 5 | E | 1 | A | PS | 7/11/2001 |
| 2 | COWLEY | LEWIS | 7 | N2 | N2 | NE | 17 | 31 | 5 | E | 1 | A | GW | 6/25/2001 |
| 2 | COWLEY | LEWIS | 6 | C | S2 | NE | 17 | 31 | 5 | E | 1 | A | GW | 6/25/2001 |
| 2 | COWLEY | LEWIS | 5 | NW | NW | NE | 17 | 31 | 5 | E | 1 | A | GW | 7/11/2001 |
| 2 | COWLEY | LEWIS | 3 | NW | SW | NE | 17 | 31 | 5 | E | 1 | A | GW | 7/11/2001 |
| 2 | COWLEY | LEWIS | 1 | NE | SE | NE | 17 | 31 | 5 | E | 1 | A | GW | 6/30/2001 |
| 2 | COWLEY | NICOLS-GRAIG | 1 | SE | SE | NE | 28 | 31 | 5 | E | 1 | B | GW | 10/22/1997 |
| 2 | COWLEY | ROBERTS | 1 | NE | SE | NE | 7 | 33 | 3 | E | 1 | A | SW | 12/5/2003 |
| 2 | COWLEY | ROBERTS | 1-A | SE | NE | NE | 7 | 33 | 3 | E | 1 | A | GW | 10/10/2002 |

Wells Plugged with State Funds Since 7/1/1996

| DIST | COUNTY | LEASE NAME | WELL NO | Q-3 | Q-2 | Q-1 | SEC | TWP | RNG | DIR | PRI | LEVEL | TYPE | PLUGDATE |
|------|-----------|---------------------------|-----------|-----|-----|-----|-----|-----|-----|-----|-----|-------|------|------------|
| 2 | COWLEY | THURLOW | 2 | NW | SE | NE | 7 | 33 | 3 | E | 1 | A | SW | 12/18/2003 |
| 2 | COWLEY | SWOYER | 1-27 | C | NE | NE | 27 | 33 | 3 | E | 1 | C | GW | 2/26/2003 |
| 2 | COWLEY | CHAPIN | 1 | | SE | NE | 20 | 33 | 4 | E | 1 | B | GW | 7/23/2009 |
| 2 | COWLEY | HITTLE | 1 | E2 | SE | SE | 20 | 33 | 4 | E | 1 | B | GW | 7/24/2009 |
| 2 | COWLEY | SEACAT A | 1 | NE | NW | NE | 24 | 33 | 4 | E | 1 | A | GW | 7/22/2016 |
| 2 | COWLEY | COUNTY LANDFILL | 1 | | NE | SE | 29 | 33 | 4 | E | 1 | A | GW | 7/22/2009 |
| 2 | COWLEY | COOPER | 1 | SW | SW | SW | 19 | 33 | 5 | E | 1 | A | GW | 1/12/2005 |
| 2 | COWLEY | SEACAT C OWWO | 1 | NE | NW | NE | 19 | 33 | 5 | E | 1 | B | GW | 7/22/2016 |
| 2 | COWLEY | COOPER | 3 | S2 | S2 | N2 | 30 | 33 | 5 | E | 1 | A | GW | 1/13/2005 |
| 2 | COWLEY | BOSSI | 2 | W2 | SW | NW | 3 | 35 | 4 | E | 1 | A | GW | 3/10/1998 |
| 2 | COWLEY | BOSSI | 1 | W2 | SW | NW | 3 | 35 | 4 | E | 1 | A | GW | 3/10/1998 |
| 2 | ELLSWORTH | E. ZAJIC | 1 | | NW | NW | 6 | 14 | 9 | W | 1 | A | GW | 4/19/2006 |
| 2 | ELLSWORTH | F. G. HLAUS | 1-16 | SE | SE | NE | 16 | 14 | 10 | W | 1 | A | GW | 4/20/2006 |
| 2 | ELLSWORTH | MILLER | 4 | N2 | N2 | NW | 30 | 14 | 10 | W | 1 | A | GW | 11/28/2001 |
| 2 | ELLSWORTH | MILLER | 2 | NW | NW | NW | 30 | 14 | 10 | W | 1 | A | GW | 11/28/2001 |
| 2 | ELLSWORTH | MARGARET MUNCIE | 1 | SW | SW | NE | 33 | 15 | 8 | W | 1 | B | GW | 6/18/2009 |
| 2 | ELLSWORTH | SCHNEIDER A | 1 | SE | NW | SE | 5 | 16 | 8 | W | 1 | A | GW | 11/27/2001 |
| 2 | ELLSWORTH | WORCESTER | 1 | SW | SE | NW | 12 | 16 | 8 | W | 1 | A | GW | 8/7/2002 |
| 2 | ELLSWORTH | SEBESTA B | 2 | NE | NW | SE | 4 | 16 | 10 | W | 1 | C | GW | 2/10/2003 |
| 2 | ELLSWORTH | MATOSCH B | 3 | | NW | NE | 34 | 16 | 10 | W | 1 | A | PS | 8/10/2000 |
| 2 | ELLSWORTH | MATOSCH B | 2 | | N2 | NE | 34 | 16 | 10 | W | 1 | A | PS | 8/14/2000 |
| 2 | ELLSWORTH | L JOHNSON OWWO | 2-A | NE | NE | NW | 28 | 17 | 8 | W | 1 | A | GW | 9/15/2004 |
| 2 | ELLSWORTH | SCHROEDER OWWO | 1 | SW | SE | SW | 20 | 17 | 9 | W | 1 | A | PS | 9/14/2004 |
| 2 | ELLSWORTH | PLOOG | 1 | NE | NE | SE | 12 | 17 | 10 | W | 1 | A | GW | 5/25/1999 |
| 2 | HARPER | ZIMMERMAN | 1 | W2 | E2 | NW | 16 | 32 | 7 | W | 1 | A | GW | 3/14/2016 |
| 2 | HARPER | YOCAM | 1 | | S2 | SE | 13 | 32 | 9 | W | 1 | A | PS | 9/28/1999 |
| 2 | HARPER | BARKER | 1 | | SW | NW | 31 | 32 | 9 | W | 1 | A | SW | 9/2/2010 |
| 2 | HARVEY | STUCKY | 1 | NW | SW | SW | 7 | 22 | 1 | W | 1 | A | PS | 6/7/2000 |
| 2 | HARVEY | DETTWEILER | 1 | NE | SE | NE | 2 | 23 | 2 | W | 1 | B | GW | 7/10/2008 |
| 2 | HARVEY | BURRTON EAST LECLERC | 2 | S2 | SE | SE | 18 | 23 | 3 | W | 1 | A | GW | 6/20/1997 |
| 2 | HARVEY | BURRTON EAST LECLERC | 1 | N2 | S2 | SE | 18 | 23 | 3 | W | 1 | A | GW | 9/2/1997 |
| 2 | HARVEY | BURRTON EAST LECLERC | 0-1 | | SW | SE | 18 | 23 | 3 | W | 1 | A | GW | 9/3/1997 |
| 2 | HARVEY | BURRTON EAST MARTINDALE | 0-5 | SE | NE | SE | 18 | 23 | 3 | W | 1 | A | GW | 9/2/1997 |
| 2 | HARVEY | BURRTON EAST DAY A | 0-21 | | SE | NW | 19 | 23 | 3 | W | 1 | A | GW | 6/19/1997 |
| 2 | HARVEY | BURRTON EAST DAY A | 0-13 | | NE | NW | 19 | 23 | 3 | W | 1 | A | GW | 6/18/1997 |
| 2 | HARVEY | BURRTON EAST DAY B | 12 | | SW | NW | 19 | 23 | 3 | W | 1 | A | GW | 6/13/1997 |
| 2 | HARVEY | BURRTON EAST DAY B | 11 | | NW | NW | 19 | 23 | 3 | W | 1 | A | GW | 6/13/1997 |
| 2 | HARVEY | BURRTON EAST DICK A | 38 | | SE | NE | 19 | 23 | 3 | W | 1 | A | GW | 6/12/1997 |
| 2 | HARVEY | BURRTON EAST DICK A | 25 | | NE | NE | 19 | 23 | 3 | W | 1 | A | GW | 6/12/1997 |
| 2 | HARVEY | BURRTON EAST DICK B | 41 | N2 | SW | NE | 19 | 23 | 3 | W | 1 | A | GW | 6/11/1997 |
| 2 | HARVEY | BURRTON EAST GOULDNER | 2 | | NW | SE | 19 | 23 | 3 | W | 1 | A | GW | 11/20/1997 |
| 2 | KINGMAN | KING | 1 | W2 | NW | SE | 4 | 27 | 6 | W | 1 | A | GW | 11/19/2010 |
| 2 | KINGMAN | MENNONITE | 1 WDC | NW | SW | SW | 23 | 28 | 6 | W | 1 | B | PS | 11/13/2002 |
| 2 | KINGMAN | YEOMAN | 1 | | | SE | 35 | 28 | 7 | W | 1 | A | PS | 11/17/2005 |
| 2 | MARION | C. E. SMITH | (OW1) | NW | NE | SE | 15 | 17 | 4 | E | 1 | A | GW | 11/8/2006 |
| 2 | MARION | JOHN NICOLLS | 1 | SE | SW | SE | 15 | 17 | 4 | E | 1 | A | PS | 2/21/2003 |
| 2 | MARION | THOMAS REZNICEK | 1 | NW | NE | SW | 22 | 17 | 4 | E | 1 | A | GW | 3/21/1997 |
| 2 | MARION | LOST SPRINGS GRADE SCHOOL | 1 | W2 | NW | NW | 23 | 17 | 4 | E | 1 | A | PS | 9/10/2002 |
| 2 | MARION | VINDUSKA A | 1SWD | SE | SW | SW | 5 | 18 | 4 | E | 1 | B | PS | 2/18/2003 |
| 2 | MARION | F PRITZ | 1 | NW | NW | SW | 25 | 18 | 4 | E | 1 | A | GW | 8/31/2001 |
| 2 | MARION | FREEBORN | (OW-1) | SE | SW | NW | 20 | 21 | 5 | E | 1 | A | PS | 7/22/2012 |
| 2 | MCPHERSON | HUBELE | 1 | NE | SE | SW | 17 | 17 | 3 | W | 1 | A | PS | 4/12/2001 |
| 2 | MCPHERSON | HABIGER | 1 | SE | SE | SW | 19 | 19 | 5 | W | 1 | A | GW | 4/14/2006 |
| 2 | MORRIS | JOHNSON | 2 (gps62) | NW | NW | SE | 3 | 14 | 8 | E | 1 | B | GW | 8/13/2012 |
| 2 | MORRIS | JACOBS | 3 (gps66) | NW | NE | SE | 10 | 14 | 8 | E | 1 | B | GW | 8/9/2012 |
| 2 | MORRIS | JACOBS | 2 (gps65) | SW | NE | SE | 10 | 14 | 8 | E | 1 | B | GW | 8/7/2012 |
| 2 | MORRIS | JACOBS | 1 (gps64) | NE | NE | SE | 10 | 14 | 8 | E | 1 | B | GW | 8/8/2012 |
| 2 | MORRIS | KRUGER | 2 (gps68) | SW | NE | NE | 10 | 14 | 8 | E | 1 | B | GW | 8/10/2012 |
| 2 | MORRIS | KRUGER | 1 (gps67) | NW | SE | NE | 10 | 14 | 8 | E | 1 | B | GW | 8/10/2012 |
| 2 | MORRIS | CLARK | 2 | NW | SE | SE | 10 | 16 | 5 | E | 1 | B | GW | 7/25/2012 |
| 2 | MORRIS | CLARK | 1 | SE | SE | SE | 10 | 16 | 5 | E | 1 | B | GW | 7/24/2012 |

Wells Plugged with State Funds Since 7/1/1996

| DIST | COUNTY | LEASE NAME | WELL NO | Q-3 | Q-2 | Q-1 | SEC | TWP | RNG | DIR | PRI | LEVEL | TYPE | PLUGDATE | |
|------|----------|------------------|----------|-----|-----|-----|-----|-----|-----|-----|-----|-------|------|------------|------------|
| 2 | MORRIS | CARL | 3 | C | NW | SW | 29 | 16 | 7 | E | 1 | B | PS | 8/3/2012 | |
| 2 | MORRIS | CARL B | 1 | C | SW | NW | 29 | 16 | 7 | E | 1 | B | PS | 8/3/2012 | |
| 2 | MORRIS | ROBINSON | 1 | C | SW | SE | 29 | 16 | 7 | E | 1 | C | PS | 8/2/2012 | |
| 2 | MORRIS | ROHLAFF | 1 | N2 | SE | SE | 30 | 16 | 7 | E | 1 | C | PS | 8/6/2012 | |
| 2 | MORRIS | ALSPAW A | 2 | C | NE | NE | 31 | 16 | 7 | E | 1 | B | GW | 7/27/2012 | |
| 2 | MORRIS | ALSPAW | 4 | C | NE | NW | 32 | 16 | 7 | E | 1 | B | GW | 7/26/2012 | |
| 2 | MORRIS | ALSPAW | 3 | C | NW | NW | 32 | 16 | 7 | E | 1 | B | GW | 8/2/2012 | |
| 2 | MORRIS | ALSPAW | 2 | C | SW | NW | 32 | 16 | 7 | E | 1 | B | GW | 7/27/2012 | |
| 2 | MORRIS | LANDON | 2-A | SE | NW | SW | 18 | 17 | 7 | E | 1 | B | GW | 9/14/2017 | |
| 2 | MORRIS | LANDON | 5 | SE | NW | NE | 18 | 17 | 7 | E | 1 | B | GW | 9/15/2017 | |
| 2 | MORRIS | LANDON | 4 | SE | SW | NW | 18 | 17 | 7 | E | 1 | B | GW | 9/20/2017 | |
| 2 | MORRIS | LANDON | 3 | SE | NE | NW | 18 | 17 | 7 | E | 1 | B | GW | 9/19/2017 | |
| 2 | MORRIS | LANDON | 2 | SE | SE | NW | 18 | 17 | 7 | E | 1 | B | GW | 9/19/2017 | |
| 2 | MORRIS | LANDON | 1 | SE | SW | NE | 18 | 17 | 7 | E | 1 | B | GW | 9/15/2017 | |
| 2 | MORRIS | CARPENTER | 1A | SW | SE | NW | 28 | 17 | 7 | E | 1 | B | GW | 9/21/2017 | |
| 2 | MORRIS | LANDON | (LAN01) | SW | SE | NW | 28 | 17 | 7 | E | 1 | B | GW | 9/21/2017 | |
| 2 | RENO | DRAKE II | 1 OWWO | | NE | SW | 5 | 22 | 9 | W | 1 | B | GW | 11/23/2010 | |
| 2 | RENO | DRAKE (TWIN) | 1-A | | SE | NE | 6 | 22 | 9 | W | 1 | B | GW | 11/17/2010 | |
| 2 | RENO | DRAKE | E1 | | NE | NE | NW | 7 | 22 | 9 | W | 1 | A | GW | 4/12/2017 |
| 2 | RENO | BROWN | 1 | | NE | SW | NW | 8 | 22 | 9 | W | 1 | B | GW | 4/11/2017 |
| 2 | RENO | PROFFITT | 1 | | SE | NE | NW | 8 | 22 | 9 | W | 1 | A | GW | 4/10/2017 |
| 2 | RENO | SCHROCK | 1 | | SW | NE | NE | 27 | 24 | 5 | W | 1 | A | PS | 2/10/1999 |
| 2 | RENO | BROWNLEE | 1 OWWO | | NE | NW | SW | 31 | 24 | 10 | W | 1 | B | GW | 11/30/2010 |
| 2 | RENO | BELTZ | 1 | | SE | SE | SW | 4 | 26 | 4 | W | 1 | A | GW | 12/9/2010 |
| 2 | RICE | NICHOLS | 1 | | | SE | SW | 32 | 18 | 7 | W | 1 | A | PS | 1/11/2006 |
| 2 | RICE | LEWIS | 1 | | S2 | SE | NE | 11 | 18 | 8 | W | 1 | A | GW | 1/11/2001 |
| 2 | RICE | HABIGER | 7 | | S2 | NW | NE | 5 | 18 | 10 | W | 1 | C | GW | 7/28/1998 |
| 2 | RICE | HABIGER | B 3 OWWO | | W2 | NW | NE | 5 | 18 | 10 | W | 1 | C | GW | 7/30/1998 |
| 2 | RICE | HABIGER | 6 | | NW | NW | NE | 5 | 18 | 10 | W | 1 | A | GW | 7/21/1997 |
| 2 | RICE | R SCHLICHT | 3 | | S2 | NE | SE | 6 | 18 | 10 | W | 1 | A | GW | 6/14/2006 |
| 2 | RICE | R SCHLICHT | 2 | | N2 | NW | SE | 6 | 18 | 10 | W | 1 | A | GW | 6/12/2006 |
| 2 | RICE | R SCHLICHT | 1 | | NE | NE | SE | 6 | 18 | 10 | W | 1 | A | GW | 6/8/2006 |
| 2 | RICE | SCHLICHT | 5 | | SW | NE | SE | 6 | 18 | 10 | W | 1 | A | GW | 4/24/1997 |
| 2 | RICE | ZINK | 1 (OWWO) | | NW | NW | SE | 19 | 18 | 10 | W | 1 | A | GW | 4/21/2006 |
| 2 | RICE | HOELSCHER | 1-34 | | NW | SW | SW | 34 | 18 | 10 | W | 1 | A | GW | 6/24/2002 |
| 2 | RICE | LINK | 4 | | W2 | NE | SE | 13 | 19 | 10 | W | 1 | A | GW | 11/11/1998 |
| 2 | RICE | LINK | 3 | | C | NW | SE | 13 | 19 | 10 | W | 1 | A | GW | 1/26/1999 |
| 2 | RICE | BINGER | 2 | | NE | NW | NE | 13 | 20 | 10 | W | 1 | A | GW | 7/22/1997 |
| 2 | RICE | YEO PETERS | 2 | | N2 | NW | NW | 29 | 20 | 10 | W | 1 | A | GW | 7/28/1999 |
| 2 | RICE | YEO PETERS | 1 | | NW | NW | NW | 29 | 20 | 10 | W | 1 | A | GW | 7/26/1999 |
| 2 | RICE | DRESBACH | 3 | | SE | NW | SW | 7 | 21 | 6 | W | 1 | A | GW | 4/6/2006 |
| 2 | RICE | DRESBACH | 1 | | NW | SW | SW | 7 | 21 | 6 | W | 1 | A | GW | 11/11/1996 |
| 2 | RICE | RAMSEY | 1 | | SE | SW | SW | 7 | 21 | 6 | W | 1 | A | GW | 11/11/1996 |
| 2 | RICE | HAUSCHILD | 1 | | SE | SW | SW | 11 | 21 | 7 | W | 1 | A | GW | 7/17/1998 |
| 2 | RICE | BARBER B | 2 | | C | SE | NE | 19 | 21 | 7 | W | 1 | A | GW | 8/16/2005 |
| 2 | RICE | BARBER B | 1 | | C | SW | NE | 19 | 21 | 7 | W | 1 | A | GW | 8/15/2005 |
| 2 | RILEY | HAY | OW-1 | | | NE | SW | 30 | 6 | 6 | E | 1 | A | PS | 7/31/2006 |
| 2 | SALINE | FAITH | 1 | | | | NW | 19 | 14 | 2 | W | 1 | A | PS | 10/11/2006 |
| 2 | SALINE | CARLIN | 1 | | NE | SE | SW | 13 | 15 | 3 | W | 1 | B | GW | 11/2/2012 |
| 2 | SALINE | SANDBERG-NORBURG | 3 | | C | NE | SE | 21 | 15 | 3 | W | 1 | A | GW | 2/12/2003 |
| 2 | SALINE | WEISGERBER | 1 | | CN | SW | NW | 22 | 15 | 3 | W | 1 | B | GW | 2/17/2003 |
| 2 | SALINE | KARBER | 1 | | S2 | SW | SE | 9 | 16 | 1 | W | 1 | A | GW | 10/3/2001 |
| 2 | SALINE | E JOHNSON SWD | 1-0SWDW | | SW | SW | SE | 10 | 16 | 3 | W | 1 | A | GW | 8/9/1996 |
| 2 | SALINE | DYCK | 1 | | SW | SW | SE | 20 | 16 | 3 | W | 1 | A | GW | 9/10/1997 |
| 2 | SEDGWICK | WHITTING | 1 | | NW | NW | SW | 31 | 25 | 1 | E | 1 | A | GW | 11/18/2014 |
| 2 | SEDGWICK | RESURRECTION | 50-790 | | NE | SW | SW | 19 | 26 | 2 | E | 1 | A | PS | 10/3/2014 |
| 2 | SEDGWICK | KRUG NORTH | 1 | | SW | NW | SE | 2 | 27 | 2 | E | 1 | A | PS | 9/6/2006 |
| 2 | SEDGWICK | KRUG SOUTH | 1 | | SW | SW | SE | 2 | 27 | 2 | E | 1 | A | PS | 12/5/2006 |
| 2 | SEDGWICK | WICKHAM-REPLUG | 1 | | | NE | SW | 18 | 28 | 1 | E | 1 | A | SW | 1/24/2006 |
| 2 | SEDGWICK | LETTERMAN | 1 | | W2 | NW | NW | 28 | 28 | 1 | E | 1 | A | PS | 8/31/2001 |
| 2 | SUMNER | STEWART | 1-22 | | NW | NW | SE | 22 | 31 | 1 | E | 1 | B | GW | 9/26/2006 |

Wells Plugged with State Funds Since 7/1/1996

| DIST | COUNTY | LEASE NAME | WELL NO | Q-3 | Q-2 | Q-1 | SEC | TWP | RNG | DIR | PRI | LEVEL | TYPE | PLUGDATE |
|------|--------|-------------------------|----------|-----|-----|-----|-----|-----|-----|-----|-----|-------|------|------------|
| 2 | SUMNER | BERGKAMP | 1 | SE | NW | NW | 13 | 31 | 3 | W | 1 | B | GW | 6/28/2016 |
| 2 | SUMNER | OLD CORE HOLE | (CH-1) | NE | NE | NE | 27 | 31 | 3 | W | 1 | A | GW | 12/10/2010 |
| 2 | SUMNER | HOWER | 1 | NW | NW | NE | 20 | 33 | 2 | E | 1 | A | SW | 2/15/2018 |
| 2 | SUMNER | HOWER | 3 | NW | SW | NE | 20 | 33 | 2 | E | 1 | A | SW | 2/12/2018 |
| 2 | SUMNER | HANSON/MCCLASKEY LG | 1-22 | C | SW | NE | 22 | 34 | 1 | E | 1 | B | GW | 9/30/2014 |
| 2 | SUMNER | STIGER | 1-23 | C | NE | SE | 23 | 34 | 1 | E | 1 | B | GW | 10/23/2014 |
| 2 | SUMNER | WOLF | 1 | C | W2 | NE | 23 | 34 | 1 | E | 1 | B | GW | 10/1/2014 |
| 2 | SUMNER | WOLF-MCCLASKEY | 1-23 | C | NE | NW | 23 | 34 | 1 | E | 1 | B | GW | 10/1/2014 |
| 2 | SUMNER | WIDDER | 1-24 | C | NE | NW | 24 | 34 | 1 | E | 1 | B | GW | 10/3/2014 |
| 2 | SUMNER | WOLF | 1-24 | C | NE | NE | 24 | 34 | 1 | E | 1 | B | GW | 10/2/2014 |
| 2 | SUMNER | MESSENGER-HUMBY | 2-26 | | NW | SW | 26 | 34 | 1 | E | 1 | B | GW | 10/2/2014 |
| 2 | SUMNER | MESSENGER-MCCLASKEY | 1-26 | C | SW | SW | 26 | 34 | 1 | E | 1 | B | GW | 9/29/2014 |
| 2 | SUMNER | RUNTE | 1-27 | C | NE | NE | 27 | 34 | 1 | E | 1 | B | GW | 9/29/2014 |
| 2 | SUMNER | WHITE/MCCLASKEY | 1-34 | C | SW | SE | 27 | 34 | 1 | E | 1 | B | GW | 9/30/2014 |
| 2 | SUMNER | HILLS/MCCLASKEY 1I | 1-4 | C | NE | SE | 4 | 34 | 2 | E | 1 | B | GW | 10/7/2014 |
| 2 | SUMNER | KILLAM-MCCLASKEY 1I | 1-6 | C | SW | SW | 6 | 34 | 2 | E | 1 | B | GW | 10/6/2014 |
| 2 | SUMNER | WIDDER-MCCLASKEY 1I | 1-6 | C | NE | SE | 6 | 34 | 2 | E | 1 | B | GW | 10/7/2014 |
| 2 | SUMNER | ROETZEL/MCCLASKEY 1I | 4-9 | NW | SE | SE | 9 | 34 | 2 | E | 1 | B | GW | 10/22/2014 |
| 2 | SUMNER | ROETZEL/MCCLASKEY 1I | 1-9 | C | SW | NE | 9 | 34 | 2 | E | 1 | B | GW | 10/8/2014 |
| 2 | SUMNER | ROETZEL/MCCLASKEY 1I | 3-9 | C | NE | SW | 9 | 34 | 2 | E | 2 | | PS | 6/22/1998 |
| 2 | SUMNER | ROETZEL/MCCLASKEY 1I | 2-9 | C | NE | NW | 9 | 34 | 2 | E | 2 | | PS | 6/22/1998 |
| 2 | SUMNER | MCCLASKEY | 1-32 | C | SE | NE | 32 | 34 | 2 | E | 1 | B | GW | 10/21/2014 |
| 2 | SUMNER | HORTON OWWO | 3-A | SW | NW | NW | 35 | 34 | 2 | E | 1 | A | GW | 10/22/2014 |
| 2 | SUMNER | METZINGER SWD | A-2 | NE | SE | NW | 35 | 34 | 2 | E | 1 | A | GW | 4/13/2000 |
| 2 | SUMNER | AIRPORT | SITE C | SW | NE | SW | 36 | 34 | 2 | E | 1 | A | PS | 1/12/2001 |
| 2 | SUMNER | AIRPORT | 1-A | S2 | SW | SW | 36 | 34 | 2 | E | 1 | A | PS | 1/15/2001 |
| 2 | SUMNER | AIRPORT | 8-A | SW | NE | NE | 36 | 34 | 2 | E | 1 | A | PS | 1/13/2001 |
| 2 | SUMNER | AIRPORT | 7-A | NW | NE | NE | 36 | 34 | 2 | E | 1 | A | PS | 1/13/2001 |
| 2 | SUMNER | AIRPORT | 5-A | NE | NE | SW | 36 | 34 | 2 | E | 1 | A | PS | 1/12/2001 |
| 2 | SUMNER | AIRPORT | 4-A | SW | NE | SE | 36 | 34 | 2 | E | 1 | A | PS | 1/12/2001 |
| 2 | SUMNER | AIRPORT | 3-A | NE | SW | SE | 36 | 34 | 2 | E | 1 | A | PS | 1/12/2001 |
| 2 | SUMNER | AIRPORT | SITE B | NW | NE | SW | 36 | 34 | 2 | E | 1 | A | PS | 1/12/2001 |
| 2 | SUMNER | AIRPORT | 9-A | SW | NW | SE | 36 | 34 | 2 | E | 1 | A | PS | 1/12/2001 |
| 2 | SUMNER | AIRPORT (JB) | 2 | NE | SE | NW | 36 | 34 | 2 | E | 1 | A | PS | 1/15/2001 |
| 2 | SUMNER | AIRPORT BEECHER | 1-A | NE | SW | SW | 36 | 34 | 2 | E | 1 | A | PS | 1/15/2001 |
| 2 | SUMNER | AIRPORT PHASE II HAROLD | 1 | SE | SE | SE | 36 | 34 | 2 | E | 1 | A | PS | 1/13/2001 |
| 2 | SUMNER | YEAROUT OWWO | 1 | SW | SW | NW | 2 | 35 | 1 | W | 1 | A | GW | 11/7/2014 |
| 2 | SUMNER | WOLF/HUMBY | 1-8 | C | NE | NE | 8 | 35 | 1 | E | 1 | A | GW | 8/30/2013 |
| 2 | SUMNER | GOFF-HUMBY-6 | 1-9 | C | NE | NW | 9 | 35 | 1 | E | 1 | B | GW | 8/29/2013 |
| 2 | SUMNER | BOTTS-FF-A3B | 1-13 | C | SW | SW | 13 | 35 | 1 | E | 1 | A | GW | 8/28/2013 |
| 2 | SUMNER | MOORE | 1-13 | C | SW | NE | 13 | 35 | 1 | E | 1 | B | GW | 10/9/2014 |
| 2 | SUMNER | WEAVER | 1-14 | C | NE | NE | 14 | 35 | 1 | E | 1 | B | GW | 8/28/2013 |
| 2 | SUMNER | MCCLASKEY HUMBY | 1-5 | NW | NE | SE | 5 | 35 | 2 | E | 1 | B | GW | 10/21/2014 |
| 2 | SUMNER | MCCLASKEY HUMBY | (MCH02) | NE | NE | SE | 5 | 35 | 2 | E | 1 | B | GW | 10/20/2014 |
| 2 | SUMNER | KEEFE | 2-7 | C | NE | SW | 7 | 35 | 2 | E | 1 | B | GW | 10/9/2014 |
| 2 | SUMNER | MCCLASKEY (6) | 1-17 | C | SW | NW | 17 | 35 | 2 | E | 1 | B | GW | 10/8/2014 |
| 2 | SUMNER | NORRIS/TULSOIL AND GAS | 1-18 | C | SW | NW | 18 | 35 | 2 | E | 1 | B | GW | 8/29/2013 |
| 3 | ALLEN | NORTHROP-WRIGHT | (NDK01) | NW | NW | NW | 11 | 13 | 18 | E | 1 | B | PS | 6/19/2018 |
| 3 | ALLEN | WHITCOMB | 3 | | SW | NE | 34 | 23 | 21 | E | 1 | A | GW | 4/13/1999 |
| 3 | ALLEN | WHITCOMB | 2 | | | NE | 34 | 23 | 21 | E | 1 | A | GW | 4/13/1999 |
| 3 | ALLEN | WHITCOMB | 1 | | | NE | 34 | 23 | 21 | E | 1 | A | GW | 4/13/1999 |
| 3 | ALLEN | DILLONS | 1 | NW | NW | SW | 23 | 24 | 18 | E | 1 | A | PS | 2/13/2003 |
| 3 | ALLEN | COOPER | (COOP1) | SW | SE | NW | 35 | 24 | 18 | E | 1 | A | PS | 7/27/2017 |
| 3 | ALLEN | DISC GOLF IOLA | (GOLF04) | SE | NW | SW | 35 | 24 | 18 | E | 1 | B | PS | 6/23/2018 |
| 3 | ALLEN | DISC GOLF IOLA | (GOLF03) | SW | NW | SW | 35 | 24 | 18 | E | 1 | B | PS | 6/22/2018 |
| 3 | ALLEN | DISC GOLF IOLA | (GOLF02) | SE | NW | SW | 35 | 24 | 18 | E | 1 | B | PS | 6/20/2018 |
| 3 | ALLEN | DISC GOLF IOLA | (GOLF01) | SE | NW | SW | 35 | 24 | 18 | E | 1 | B | PS | 6/20/2018 |
| 3 | ALLEN | LaFARGE- IOLA TERMINAL | (LAF01) | N2 | SE | SW | 35 | 24 | 18 | E | 1 | A | SW | 1/26/2009 |
| 3 | ALLEN | DUFFEY | 1 | SW | SW | NW | 21 | 24 | 19 | E | 1 | A | PS | 12/10/2001 |
| 3 | ALLEN | TOLLE (ZORNES-COLGIN) | (ZOR02) | SW | NW | NE | 25 | 24 | 20 | E | 1 | B | GW | 10/7/2013 |
| 3 | ALLEN | TOLLE (ZORNES-COLGIN) | (ZOR01) | SE | NE | NE | 25 | 24 | 20 | E | 1 | B | GW | 10/7/2013 |

Wells Plugged with State Funds Since 7/1/1996

| DIST | COUNTY | LEASE NAME | WELL NO | Q-3 | Q-2 | Q-1 | SEC | TWP | RNG | DIR | PRI | LEVEL | TYPE | PLUGDATE | |
|------|--------|-----------------|----------|-----|-----|-----|-----|-----|-----|-----|-----|-------|------|------------|-----------|
| 3 | ALLEN | DEL MALEY | 4 | | | SW | 15 | 24 | 21 | E | 1 | A | PS | 11/19/1998 | |
| 3 | ALLEN | DEL MALEY | 3 | | | SW | 15 | 24 | 21 | E | 1 | A | PS | 11/19/1998 | |
| 3 | ALLEN | DEL MALEY | 2 | | | SE | 15 | 24 | 21 | E | 1 | A | PS | 11/18/1998 | |
| 3 | ALLEN | DEL MALEY | 1 | | | SE | 15 | 24 | 21 | E | 1 | A | PS | 11/18/1998 | |
| 3 | ALLEN | MAYSEL WOLF | 1 | | | SW | 15 | 24 | 21 | E | 1 | A | PS | 11/20/1998 | |
| 3 | ALLEN | VERN WRIGHT | OW 5 | | SW | SE | 27 | 24 | 21 | E | 1 | A | GW | 4/12/1999 | |
| 3 | ALLEN | VERN WRIGHT | OW 4 | | SW | SE | 27 | 24 | 21 | E | 1 | A | GW | 4/8/1999 | |
| 3 | ALLEN | VERN WRIGHT | OW 3 | | SW | SE | 27 | 24 | 21 | E | 1 | A | GW | 4/7/1999 | |
| 3 | ALLEN | VERN WRIGHT | OW 2 | | SW | SE | 27 | 24 | 21 | E | 1 | A | GW | 4/7/1999 | |
| 3 | ALLEN | VERN WRIGHT | OW 1 | | SW | SE | 27 | 24 | 21 | E | 1 | A | GW | 3/10/1999 | |
| 3 | ALLEN | AUDREY MALEY | 12 | | | SW | 34 | 24 | 21 | E | 1 | A | GW | 11/25/1998 | |
| 3 | ALLEN | AUDREY MALEY | 21 | | | SW | 34 | 24 | 21 | E | 1 | A | GW | 12/1/1998 | |
| 3 | ALLEN | AUDREY MALEY | 18 | | | SW | 34 | 24 | 21 | E | 1 | A | GW | 12/1/1998 | |
| 3 | ALLEN | AUDREY MALEY | 17 | | | SW | 34 | 24 | 21 | E | 1 | A | GW | 11/30/1998 | |
| 3 | ALLEN | AUDREY MALEY | 16 | | | SW | 34 | 24 | 21 | E | 1 | A | GW | 11/30/1998 | |
| 3 | ALLEN | AUDREY MALEY | 13 | | | SW | 34 | 24 | 21 | E | 1 | A | GW | 11/25/1998 | |
| 3 | ALLEN | AUDREY MALEY | 9 | | | SW | 34 | 24 | 21 | E | 1 | A | GW | 11/24/1998 | |
| 3 | ALLEN | AUDREY MALEY | 5 | | | SW | 34 | 24 | 21 | E | 1 | A | GW | 11/24/1998 | |
| 3 | ALLEN | AUDREY MALEY | 4 | | | SW | 34 | 24 | 21 | E | 1 | A | GW | 11/23/1998 | |
| 3 | ALLEN | AUDREY MALEY | 3 | | | SW | 34 | 24 | 21 | E | 1 | A | GW | 11/23/1998 | |
| 3 | ALLEN | STEWART | 58 | | | NE | 34 | 24 | 21 | E | 1 | C | GW | 4/24/1997 | |
| 3 | ALLEN | STEWART | 56 | | | NE | 34 | 24 | 21 | E | 1 | C | GW | 4/25/1997 | |
| 3 | ALLEN | STEWART | 54 | | | NE | 34 | 24 | 21 | E | 1 | C | GW | 4/25/1997 | |
| 3 | ALLEN | STEWART | 52 | | | NE | 34 | 24 | 21 | E | 1 | C | GW | 4/25/1997 | |
| 3 | ALLEN | STEWART | 50 | | | NE | 34 | 24 | 21 | E | 1 | C | GW | 4/25/1997 | |
| 3 | ALLEN | STEWART | 48 | | | NE | 34 | 24 | 21 | E | 1 | C | GW | 4/25/1997 | |
| 3 | ALLEN | STEWART | 46A | | | NE | 34 | 24 | 21 | E | 1 | C | GW | 4/24/1997 | |
| 3 | ALLEN | STEWART | 20 | | | NE | 34 | 24 | 21 | E | 1 | C | GW | 4/25/1997 | |
| 3 | ALLEN | STEWART | 18 | | | NE | 34 | 24 | 21 | E | 1 | C | GW | 4/25/1997 | |
| 3 | ALLEN | STEWART | 16 | | | NE | 34 | 24 | 21 | E | 1 | C | GW | 4/25/1997 | |
| 3 | ALLEN | STEWART | 15WI | | | NE | 34 | 24 | 21 | E | 1 | C | GW | 11/11/1997 | |
| 3 | ALLEN | STEWART | 15 | | | NE | 34 | 24 | 21 | E | 1 | C | GW | 11/11/1997 | |
| 3 | ALLEN | STEWART | 14 | | | NE | 34 | 24 | 21 | E | 1 | C | GW | 4/25/1997 | |
| 3 | ALLEN | STEWART | 12 | | | NE | 34 | 24 | 21 | E | 1 | C | GW | 4/25/1997 | |
| 3 | ALLEN | STEWART | OW-13 | | | NE | 34 | 24 | 21 | E | 1 | C | GW | 4/23/1997 | |
| 3 | ALLEN | STEWART | OW-12 | | | NE | 34 | 24 | 21 | E | 1 | C | GW | 11/11/1997 | |
| 3 | ALLEN | STEWART | OW-11 | | | NE | 34 | 24 | 21 | E | 1 | C | GW | 4/28/1997 | |
| 3 | ALLEN | STEWART | OW-8 | | | NE | 34 | 24 | 21 | E | 1 | C | GW | 4/25/1997 | |
| 3 | ALLEN | STEWART | OW-7 | | | NE | 34 | 24 | 21 | E | 1 | C | GW | 4/28/1997 | |
| 3 | ALLEN | STEWART | OW-5 | | | NE | 34 | 24 | 21 | E | 1 | C | GW | 4/29/1997 | |
| 3 | ALLEN | STEWART | OW-4 | | | NE | 34 | 24 | 21 | E | 1 | C | GW | 4/28/1997 | |
| 3 | ALLEN | STEWART | OW-3 | | | NE | 34 | 24 | 21 | E | 1 | C | GW | 4/24/1997 | |
| 3 | ALLEN | STEWART | OW-2 | | | NE | 34 | 24 | 21 | E | 1 | C | GW | 4/24/1997 | |
| 3 | ALLEN | STEWART | OW-1 | | | NE | 34 | 24 | 21 | E | 1 | C | GW | 5/12/1997 | |
| 3 | ALLEN | ELLIS-BENNETT A | (7-A) | | NE | NE | 28 | 25 | 17 | E | 1 | B | GW | 7/8/2005 | |
| 3 | ALLEN | GEFFERT | (GEFF4) | | SE | SE | NE | 20 | 25 | 18 | E | 1 | A | GW | 1/21/2009 |
| 3 | ALLEN | GEFFERT | (GEFF3) | | NW | NW | NE | 20 | 25 | 18 | E | 1 | A | GW | 1/26/2009 |
| 3 | ALLEN | DOTY | (22) 5 | | | SW | SE | 21 | 25 | 18 | E | 1 | B | GW | 8/25/2005 |
| 3 | ALLEN | DOTY | (21) | | | SW | SE | 21 | 25 | 18 | E | 1 | B | GW | 8/19/2005 |
| 3 | ALLEN | DOTY | (20) 6 | | | SW | SE | 21 | 25 | 18 | E | 1 | B | GW | 8/9/2005 |
| 3 | ALLEN | DOTY | (19) | | | NW | SE | 21 | 25 | 18 | E | 1 | B | GW | 8/8/2005 |
| 3 | ALLEN | DOTY | (18) 2 | | | NW | SE | 21 | 25 | 18 | E | 1 | B | GW | 8/12/2005 |
| 3 | ALLEN | DOTY | (17) 3 | | | NW | SE | 21 | 25 | 18 | E | 1 | B | GW | 8/4/2005 |
| 3 | ALLEN | DOTY | (16) | | | NW | SE | 21 | 25 | 18 | E | 1 | B | GW | 8/4/2005 |
| 3 | ALLEN | DOTY | (15) 9 | | | NW | SE | 21 | 25 | 18 | E | 1 | B | GW | 8/9/2005 |
| 3 | ALLEN | DOTY | (14) 10A | | | NW | SE | 21 | 25 | 18 | E | 1 | B | GW | 8/9/2005 |
| 3 | ALLEN | DOTY | (13) 7A | | | NW | SE | 21 | 25 | 18 | E | 1 | B | GW | 7/29/2005 |
| 3 | ALLEN | DOTY | (12) 7 | | | NW | SE | 21 | 25 | 18 | E | 1 | B | GW | 7/29/2005 |
| 3 | ALLEN | DOTY | (11) 5 | | | SW | SE | 21 | 25 | 18 | E | 1 | B | GW | 8/8/2005 |
| 3 | ALLEN | DOTY | (10) | | | SW | SE | 21 | 25 | 18 | E | 1 | B | GW | 8/11/2005 |
| 3 | ALLEN | DOTY | (09) | | | SW | SE | 21 | 25 | 18 | E | 1 | B | GW | 8/12/2005 |

Wells Plugged with State Funds Since 7/1/1996

| DIST | COUNTY | LEASE NAME | WELL NO | Q-3 | Q-2 | Q-1 | SEC | TWP | RNG | DIR | PRI | LEVEL | TYPE | PLUGDATE |
|------|--------|---------------|-----------|-----|-----|-----|-----|-----|-----|-----|-----|-------|------|------------|
| 3 | ALLEN | DOTY | (08) | | NW | SE | 21 | 25 | 18 | E | 1 | B | GW | 8/3/2005 |
| 3 | ALLEN | DOTY | (07) I-2 | | NW | SE | 21 | 25 | 18 | E | 1 | B | GW | 7/29/2005 |
| 3 | ALLEN | DOTY | (06) 7 | | NW | SE | 21 | 25 | 18 | E | 1 | B | GW | 7/27/2005 |
| 3 | ALLEN | DOTY | (05) 5B | | NW | SE | 21 | 25 | 18 | E | 1 | B | GW | 7/27/2005 |
| 3 | ALLEN | DOTY | (04) | | NW | SE | 21 | 25 | 18 | E | 1 | B | GW | 8/5/2005 |
| 3 | ALLEN | DOTY | (03) 7 | | SW | SE | 21 | 25 | 18 | E | 1 | B | GW | 8/19/2005 |
| 3 | ALLEN | DOTY | (01) | | SW | SE | 21 | 25 | 18 | E | 1 | B | GW | 8/12/2005 |
| 3 | ALLEN | BALE | 3 | SE | SW | SE | 29 | 25 | 18 | E | 1 | A | GW | 1/7/2002 |
| 3 | ALLEN | BALE | 2 | SW | SW | SE | 29 | 25 | 18 | E | 1 | A | GW | 1/4/2002 |
| 3 | ALLEN | BALE | 1 | NW | SW | SE | 29 | 25 | 18 | E | 1 | A | GW | 1/4/2002 |
| 3 | ALLEN | GEFFERT | (GEFF1) | SW | SE | SE | 29 | 25 | 18 | E | 1 | A | GW | 1/26/2009 |
| 3 | ALLEN | JOE WORKS | (WOR01) | | SW | SE | 33 | 25 | 18 | E | 1 | B | GW | 8/3/2010 |
| 3 | ALLEN | DAVID WEILERT | (WEI03) | SW | SW | NW | 34 | 25 | 18 | E | 1 | B | GW | 8/6/2010 |
| 3 | ALLEN | DAVID WEILERT | (WEI02) | NW | NW | NW | 34 | 25 | 18 | E | 1 | B | GW | 8/5/2010 |
| 3 | ALLEN | DAVID WEILERT | (WEI01) | SE | SE | NW | 34 | 25 | 18 | E | 1 | B | GW | 8/5/2010 |
| 3 | ALLEN | FREIMILLER | 1 | SE | NW | NW | 5 | 25 | 19 | E | 1 | A | PS | 9/21/1999 |
| 3 | ALLEN | H WOLF | 22-A | SW | NE | NE | 24 | 26 | 17 | E | 1 | B | GW | 11/16/2005 |
| 3 | ALLEN | H WOLF | (09) | SW | NE | NE | 24 | 26 | 17 | E | 1 | B | GW | 10/27/2005 |
| 3 | ALLEN | H WOLF | (48) | | NE | NE | 24 | 26 | 17 | E | 1 | B | GW | 12/22/2005 |
| 3 | ALLEN | H WOLF | (47) | | NE | NE | 24 | 26 | 17 | E | 1 | B | GW | 12/22/2005 |
| 3 | ALLEN | H WOLF | (46) | | NE | NE | 24 | 26 | 17 | E | 1 | B | GW | 10/17/2005 |
| 3 | ALLEN | H WOLF | (45) | | NE | NE | 24 | 26 | 17 | E | 1 | B | GW | 12/21/2005 |
| 3 | ALLEN | H WOLF | (44) | | NE | NE | 24 | 26 | 17 | E | 1 | B | GW | 10/10/2005 |
| 3 | ALLEN | H WOLF | (22) F | | NE | NE | 24 | 26 | 17 | E | 1 | B | GW | 11/16/2005 |
| 3 | ALLEN | H WOLF | (21) C | | NE | NE | 24 | 26 | 17 | E | 1 | B | GW | 9/20/2005 |
| 3 | ALLEN | H WOLF | (43) 2-4 | SE | NE | SE | 24 | 26 | 17 | E | 1 | B | SW | 11/10/2005 |
| 3 | ALLEN | H WOLF | (42) 2-2 | NE | NE | SE | 24 | 26 | 17 | E | 1 | B | SW | 11/10/2005 |
| 3 | ALLEN | H WOLF | (41) 2-3 | NE | NE | SE | 24 | 26 | 17 | E | 1 | B | SW | 11/10/2005 |
| 3 | ALLEN | H WOLF | (40) 2-9 | NW | NE | SE | 24 | 26 | 17 | E | 1 | B | SW | 11/10/2005 |
| 3 | ALLEN | H WOLF | (39) 2-7 | NW | NE | SE | 24 | 26 | 17 | E | 1 | B | SW | 11/11/2005 |
| 3 | ALLEN | H WOLF | (38) 2-5 | NE | NE | SE | 24 | 26 | 17 | E | 1 | B | SW | 11/11/2005 |
| 3 | ALLEN | H WOLF | (37) 2-1 | NE | NE | SE | 24 | 26 | 17 | E | 1 | B | SW | 11/11/2005 |
| 3 | ALLEN | H WOLF | (35) 1-7 | SE | SE | NE | 24 | 26 | 17 | E | 1 | B | SW | 10/26/2005 |
| 3 | ALLEN | H WOLF | (34) 1-11 | NE | SE | NE | 24 | 26 | 17 | E | 1 | B | SW | 9/22/2005 |
| 3 | ALLEN | H WOLF | (33) 1-9 | SE | SE | NE | 24 | 26 | 17 | E | 1 | B | SW | 9/28/2005 |
| 3 | ALLEN | H WOLF | (32) 1-10 | SW | SE | NE | 24 | 26 | 17 | E | 1 | B | SW | 9/28/2005 |
| 3 | ALLEN | H WOLF | (31) 1-13 | SW | SE | NE | 24 | 26 | 17 | E | 1 | B | SW | 11/11/2005 |
| 3 | ALLEN | H WOLF | (30) 1-12 | SW | SE | NE | 24 | 26 | 17 | E | 1 | B | SW | 9/28/2005 |
| 3 | ALLEN | H WOLF | (29) 1-8 | SE | SE | NE | 24 | 26 | 17 | E | 1 | B | SW | 9/20/2005 |
| 3 | ALLEN | H WOLF | (28) 1-6 | SE | SE | NE | 24 | 26 | 17 | E | 1 | B | SW | 9/20/2005 |
| 3 | ALLEN | H WOLF | (27) | NE | NE | NE | 24 | 26 | 17 | E | 1 | B | GW | 10/10/2005 |
| 3 | ALLEN | H WOLF | (26) | NE | NE | NE | 24 | 26 | 17 | E | 1 | B | GW | 10/7/2005 |
| 3 | ALLEN | H WOLF | (25) | SE | NE | NE | 24 | 26 | 17 | E | 1 | B | GW | 11/18/2005 |
| 3 | ALLEN | H WOLF | (24) | SE | NE | NE | 24 | 26 | 17 | E | 1 | B | GW | 11/17/2005 |
| 3 | ALLEN | H WOLF | (23) | SW | NE | NE | 24 | 26 | 17 | E | 1 | B | GW | 9/29/2005 |
| 3 | ALLEN | H WOLF | (20) 5 | SE | NE | NE | 24 | 26 | 17 | E | 1 | B | SW | 9/28/2005 |
| 3 | ALLEN | H WOLF | (19) I-1 | SE | NE | NE | 24 | 26 | 17 | E | 1 | B | SW | 10/26/2005 |
| 3 | ALLEN | H WOLF | (18) | NE | NE | NE | 24 | 26 | 17 | E | 1 | B | GW | 10/3/2005 |
| 3 | ALLEN | H WOLF | (17) | NE | NE | NE | 24 | 26 | 17 | E | 1 | B | GW | 10/3/2005 |
| 3 | ALLEN | H WOLF | (14) | NW | NE | NE | 24 | 26 | 17 | E | 1 | B | GW | 9/30/2005 |
| 3 | ALLEN | H WOLF | (12) | NW | NE | NE | 24 | 26 | 17 | E | 1 | B | GW | 11/16/2005 |
| 3 | ALLEN | H WOLF | (10) | SW | NE | NE | 24 | 26 | 17 | E | 1 | B | GW | 10/25/2005 |
| 3 | ALLEN | H WOLF | (05) | NW | NE | NE | 24 | 26 | 17 | E | 1 | B | GW | 10/19/2005 |
| 3 | ALLEN | H WOLF | (02) I-2 | NW | NE | NE | 24 | 26 | 17 | E | 1 | B | SW | 10/25/2005 |
| 3 | ALLEN | HAROLD WOLF | (OW-1) | SE | SE | NE | 24 | 26 | 17 | E | 1 | A | SW | 8/21/2008 |
| 3 | ALLEN | JONES | (19) | | NW | NE | 24 | 26 | 17 | E | 1 | B | GW | 1/19/2006 |
| 3 | ALLEN | JONES | (18) 12 | | NW | NE | 24 | 26 | 17 | E | 1 | B | GW | 1/26/2006 |
| 3 | ALLEN | JONES | (17) | NE | SW | NE | 24 | 26 | 17 | E | 1 | A | GW | 1/19/2006 |
| 3 | ALLEN | JONES | (16) | NE | SW | NE | 24 | 26 | 17 | E | 1 | A | GW | 1/19/2006 |
| 3 | ALLEN | JONES | (15) | NW | SW | NE | 24 | 26 | 17 | E | 1 | A | GW | 1/17/2006 |
| 3 | ALLEN | JONES | (14) 1 | NW | SW | NE | 24 | 26 | 17 | E | 1 | B | SW | 12/29/2005 |

Wells Plugged with State Funds Since 7/1/1996

| DIST | COUNTY | LEASE NAME | WELL NO | Q-3 | Q-2 | Q-1 | SEC | TWP | RNG | DIR | PRI | LEVEL | TYPE | PLUGDATE |
|------|--------|----------------------------|----------|-----|-----|-----|-----|-----|-----|-----|-----|-------|------|------------|
| 3 | ALLEN | JONES | (13) 8 | SW | NW | NE | 24 | 26 | 17 | E | 1 | B | SW | 12/29/2005 |
| 3 | ALLEN | JONES | (12) | SE | NW | NE | 24 | 26 | 17 | E | 1 | B | SW | 12/29/2005 |
| 3 | ALLEN | JONES | (10) | SE | NW | NE | 24 | 26 | 17 | E | 1 | B | SW | 1/16/2006 |
| 3 | ALLEN | JONES | (09) | SE | NW | NE | 24 | 26 | 17 | E | 1 | A | GW | 1/16/2006 |
| 3 | ALLEN | JONES | (07) 17 | SE | NW | NE | 24 | 26 | 17 | E | 1 | B | SW | 12/30/2005 |
| 3 | ALLEN | JONES | (06) 6 | SE | NW | NE | 24 | 26 | 17 | E | 1 | A | GW | 1/2/2006 |
| 3 | ALLEN | JONES | (05) 16 | SE | NW | NE | 24 | 26 | 17 | E | 1 | B | SW | 1/3/2006 |
| 3 | ALLEN | JONES | (04) 15 | NW | NW | NE | 24 | 26 | 17 | E | 1 | B | SW | 12/21/2005 |
| 3 | ALLEN | JONES | (03) 13 | NE | NW | NE | 24 | 26 | 17 | E | 1 | B | SW | 1/26/2006 |
| 3 | ALLEN | JONES | (02) 4 | NE | NW | NE | 24 | 26 | 17 | E | 1 | A | GW | 1/2/2006 |
| 3 | ALLEN | JONES | (01) 19 | NE | NW | NE | 24 | 26 | 17 | E | 1 | B | SW | 12/27/2005 |
| 3 | ALLEN | EUGENE BENNETT | (BENOW1) | | | SW | 1 | 26 | 18 | E | 1 | B | GW | 6/14/2011 |
| 3 | ALLEN | ELLIS BROTHERS | (OWB01) | SE | SW | NW | 2 | 26 | 18 | E | 1 | B | SW | 5/12/2009 |
| 3 | ALLEN | HUMBOLDT HS PARK (KING LSE | (WBT07) | NW | SE | SW | 3 | 26 | 18 | E | 1 | B | PS | 5/1/2013 |
| 3 | ALLEN | HUMBOLDT HS PARK (KING LSE | (WBT06) | SE | NE | SW | 3 | 26 | 18 | E | 1 | B | PS | 5/1/2013 |
| 3 | ALLEN | HUMBOLDT HS PARK (KING LSE | (WBT05) | SW | SE | SW | 3 | 26 | 18 | E | 1 | B | PS | 5/1/2013 |
| 3 | ALLEN | HUMBOLDT HS PARK (KING LSE | (WBT04) | SW | SE | SW | 3 | 26 | 18 | E | 1 | B | PS | 5/23/2013 |
| 3 | ALLEN | HUMBOLDT HS PARK (KING LSE | (WBT03) | SW | SE | SW | 3 | 26 | 18 | E | 1 | B | PS | 6/20/2013 |
| 3 | ALLEN | HUMBOLDT HS PARK (KING LSE | (WBT02) | SW | SE | SW | 3 | 26 | 18 | E | 1 | B | PS | 6/18/2013 |
| 3 | ALLEN | HUMBOLDT HS PARK (KING LSE | (WBT01) | SW | SE | SW | 3 | 26 | 18 | E | 1 | B | PS | 5/2/2013 |
| 3 | ALLEN | HUMBOLDT SCHOOL (WATTS) | (WAT04) | SE | NE | SW | 3 | 26 | 18 | E | 1 | B | PS | 12/7/2012 |
| 3 | ALLEN | HUMBOLDT SCHOOL (WATTS) | (WAT03) | NE | SE | SW | 3 | 26 | 18 | E | 1 | B | PS | 12/5/2012 |
| 3 | ALLEN | HUMBOLDT SCHOOL (WATTS) | (WAT02) | NE | SE | SW | 3 | 26 | 18 | E | 1 | B | PS | 12/5/2012 |
| 3 | ALLEN | HUMBOLDT SCHOOL (WATTS) | (WAT01) | SE | NE | SW | 3 | 26 | 18 | E | 1 | B | PS | 12/7/2012 |
| 3 | ALLEN | AUTRY | 4 | | NW | NE | 4 | 26 | 18 | E | 1 | B | PS | 3/26/2001 |
| 3 | ALLEN | AUTRY | 3 | | NW | NE | 4 | 26 | 18 | E | 1 | B | PS | 3/26/2001 |
| 3 | ALLEN | AUTRY | 2 | | NW | NE | 4 | 26 | 18 | E | 1 | B | PS | 3/26/2001 |
| 3 | ALLEN | AUTRY | 1 | | NW | NE | 4 | 26 | 18 | E | 1 | B | PS | 3/26/2001 |
| 3 | ALLEN | HAM | 63 | SW | NW | NE | 4 | 26 | 18 | E | 1 | A | GW | 10/14/2002 |
| 3 | ALLEN | HAM | 62 | SW | NW | NE | 4 | 26 | 18 | E | 1 | A | GW | 10/10/2002 |
| 3 | ALLEN | HAM | 61 | SE | NE | NW | 4 | 26 | 18 | E | 1 | A | GW | 10/11/2002 |
| 3 | ALLEN | HAM | 60 | NE | SE | NW | 4 | 26 | 18 | E | 1 | A | GW | 10/11/2002 |
| 3 | ALLEN | HAM | 59 | NW | SE | NW | 4 | 26 | 18 | E | 1 | A | GW | 10/1/2002 |
| 3 | ALLEN | HAM | 58 | SW | NE | NW | 4 | 26 | 18 | E | 1 | A | GW | 10/2/2002 |
| 3 | ALLEN | HAM | 57 | NE | NE | NW | 4 | 26 | 18 | E | 1 | A | GW | 8/27/2002 |
| 3 | ALLEN | HAM | 56 | NE | NE | NW | 4 | 26 | 18 | E | 1 | A | GW | 8/23/2002 |
| 3 | ALLEN | HAM | 55 | NW | NW | NE | 4 | 26 | 18 | E | 1 | A | GW | 8/9/2002 |
| 3 | ALLEN | HAM | 54 | NE | NE | NW | 4 | 26 | 18 | E | 1 | A | GW | 8/6/2002 |
| 3 | ALLEN | HAM | 52 | NE | NE | NW | 4 | 26 | 18 | E | 1 | A | GW | 8/9/2002 |
| 3 | ALLEN | HAM | 51 | NE | NW | NW | 4 | 26 | 18 | E | 1 | A | GW | 8/2/2002 |
| 3 | ALLEN | HAM | 50 | NE | NW | NW | 4 | 26 | 18 | E | 1 | A | GW | 7/25/2002 |
| 3 | ALLEN | HAM | 49 | NE | NW | NW | 4 | 26 | 18 | E | 1 | A | GW | 7/19/2002 |
| 3 | ALLEN | HAM | 47 | SE | NW | NW | 4 | 26 | 18 | E | 1 | A | GW | 8/2/2002 |
| 3 | ALLEN | HAM | 46 | NE | SW | NW | 4 | 26 | 18 | E | 1 | A | GW | 7/30/2002 |
| 3 | ALLEN | HAM | 45 | NE | SW | NW | 4 | 26 | 18 | E | 1 | A | GW | 7/30/2002 |
| 3 | ALLEN | HAM | 44 | NW | NE | NW | 4 | 26 | 18 | E | 1 | A | GW | 8/26/2002 |
| 3 | ALLEN | HAM | 42 | NW | NW | NE | 4 | 26 | 18 | E | 1 | A | GW | 8/8/2002 |
| 3 | ALLEN | HAM | 41 | NE | NE | NW | 4 | 26 | 18 | E | 1 | A | GW | 8/8/2002 |
| 3 | ALLEN | HAM | 40 | SE | NE | NW | 4 | 26 | 18 | E | 1 | A | GW | 9/12/2002 |
| 3 | ALLEN | HAM | 39 | SE | NE | NW | 4 | 26 | 18 | E | 1 | A | GW | 9/12/2002 |
| 3 | ALLEN | HAM | 37 | NW | NE | NW | 4 | 26 | 18 | E | 1 | A | GW | 8/1/2002 |
| 3 | ALLEN | HAM | 35 | NE | NE | NW | 4 | 26 | 18 | E | 1 | A | GW | 8/1/2002 |
| 3 | ALLEN | HAM | 32 | SW | NE | NW | 4 | 26 | 18 | E | 1 | A | GW | 9/20/2002 |
| 3 | ALLEN | HAM | 31 | NE | SW | NW | 4 | 26 | 18 | E | 1 | A | GW | 9/11/2002 |
| 3 | ALLEN | HAM | 29 | SW | NE | NW | 4 | 26 | 18 | E | 1 | A | GW | 9/18/2002 |
| 3 | ALLEN | HAM | 28 | SW | NE | NW | 4 | 26 | 18 | E | 1 | A | GW | 9/23/2002 |
| 3 | ALLEN | HAM | 27 | SW | NE | NW | 4 | 26 | 18 | E | 1 | A | GW | 7/18/2002 |
| 3 | ALLEN | HAM | 26 | SW | NW | NW | 4 | 26 | 18 | E | 1 | A | GW | 7/17/2002 |
| 3 | ALLEN | HAM | 25 | SW | NW | NW | 4 | 26 | 18 | E | 1 | A | GW | 8/26/2002 |
| 3 | ALLEN | HAM | 24 | NE | SW | NW | 4 | 26 | 18 | E | 1 | A | GW | 7/17/2002 |
| 3 | ALLEN | HAM | 23 | NE | SW | NW | 4 | 26 | 18 | E | 1 | A | GW | 7/17/2002 |

Wells Plugged with State Funds Since 7/1/1996

| DIST | COUNTY | LEASE NAME | WELL NO | Q-3 | Q-2 | Q-1 | SEC | TWP | RNG | DIR | PRI | LEVEL | TYPE | PLUGDATE |
|------|--------|------------|---------|-----|-----|-----|-----|-----|-----|-----|-----|-------|------|------------|
| 3 | ALLEN | HAM | 22 | SE | NW | NW | 4 | 26 | 18 | E | 1 | A | GW | 9/5/2002 |
| 3 | ALLEN | HAM | 21 | NW | NW | NW | 4 | 26 | 18 | E | 1 | A | GW | 7/25/2002 |
| 3 | ALLEN | HAM | 20 | NW | NW | NW | 4 | 26 | 18 | E | 1 | A | GW | 9/20/2002 |
| 3 | ALLEN | HAM | 19 | SW | NW | NW | 4 | 26 | 18 | E | 1 | A | GW | 8/9/2002 |
| 3 | ALLEN | HAM | 18 | NE | NW | NW | 4 | 26 | 18 | E | 1 | A | GW | 7/31/2002 |
| 3 | ALLEN | HAM | 17 | NE | NW | NW | 4 | 26 | 18 | E | 1 | A | GW | 9/20/2002 |
| 3 | ALLEN | HAM | 16 | SE | NW | NW | 4 | 26 | 18 | E | 1 | A | GW | 7/15/2002 |
| 3 | ALLEN | HAM | 15 | SW | NE | NW | 4 | 26 | 18 | E | 1 | A | GW | 7/18/2002 |
| 3 | ALLEN | HAM | 14 | NE | SW | NW | 4 | 26 | 18 | E | 1 | A | GW | 7/10/2002 |
| 3 | ALLEN | HAM | 13 | NW | NE | NW | 4 | 26 | 18 | E | 1 | A | GW | 7/26/2002 |
| 3 | ALLEN | HAM | 12 | NW | NE | NW | 4 | 26 | 18 | E | 1 | A | GW | 7/26/2002 |
| 3 | ALLEN | HAM | 11 | NW | NE | NW | 4 | 26 | 18 | E | 1 | A | GW | 7/11/2002 |
| 3 | ALLEN | HAM | 10 | SW | NE | NW | 4 | 26 | 18 | E | 1 | A | GW | 9/11/2002 |
| 3 | ALLEN | HAM | 9 | SE | NE | NW | 4 | 26 | 18 | E | 1 | A | GW | 7/18/2002 |
| 3 | ALLEN | HAM | 8 | NW | NE | NW | 4 | 26 | 18 | E | 1 | A | GW | 10/2/2002 |
| 3 | ALLEN | HAM | 7 | SW | NE | NW | 4 | 26 | 18 | E | 1 | A | GW | 9/25/2002 |
| 3 | ALLEN | HAM | 6 | SW | NE | NW | 4 | 26 | 18 | E | 1 | A | GW | 8/5/2002 |
| 3 | ALLEN | HAM | 5 | NE | SW | NW | 4 | 26 | 18 | E | 1 | A | GW | 7/10/2002 |
| 3 | ALLEN | HAM | 4 | SW | NW | NW | 4 | 26 | 18 | E | 1 | A | GW | 7/10/2002 |
| 3 | ALLEN | HAM | 3 | SW | NW | NW | 4 | 26 | 18 | E | 1 | A | GW | 7/10/2002 |
| 3 | ALLEN | HAM | 2 | NE | NE | NW | 4 | 26 | 18 | E | 1 | A | GW | 8/23/2002 |
| 3 | ALLEN | HAM | 1 | SE | NW | NW | 4 | 26 | 18 | E | 1 | A | GW | 9/5/2002 |
| 3 | ALLEN | VINCENT | 1 | SE | SE | SE | 4 | 26 | 18 | E | 1 | A | PS | 2/11/2000 |
| 3 | ALLEN | WORKS III | 40 | NW | NW | SW | 4 | 26 | 18 | E | 1 | A | GW | 4/23/2002 |
| 3 | ALLEN | WORKS III | 39 | SW | SW | NW | 4 | 26 | 18 | E | 1 | A | GW | 4/12/2002 |
| 3 | ALLEN | WORKS III | 38 | NW | SW | NW | 4 | 26 | 18 | E | 1 | A | GW | 4/19/2002 |
| 3 | ALLEN | WORKS III | 37 | NW | SW | NW | 4 | 26 | 18 | E | 1 | A | GW | 4/19/2002 |
| 3 | ALLEN | WORKS III | 34 | NW | SW | NW | 4 | 26 | 18 | E | 1 | A | GW | 4/19/2002 |
| 3 | ALLEN | WORKS III | 33 | NW | SW | NW | 4 | 26 | 18 | E | 1 | A | GW | 4/19/2002 |
| 3 | ALLEN | WORKS III | 32 | SW | NW | NW | 4 | 26 | 18 | E | 1 | A | GW | 4/18/2002 |
| 3 | ALLEN | WORKS III | 30 | SW | SW | NW | 4 | 26 | 18 | E | 1 | A | GW | 3/29/2002 |
| 3 | ALLEN | WORKS III | 29 | SW | SW | NW | 4 | 26 | 18 | E | 1 | A | GW | 4/1/2002 |
| 3 | ALLEN | WORKS III | 2 | NE | SE | NW | 4 | 26 | 18 | E | 1 | A | GW | 4/18/2002 |
| 3 | ALLEN | WORKS | 56 | | SE | SW | 5 | 26 | 18 | E | 1 | A | GW | 2/22/2001 |
| 3 | ALLEN | WORKS | 55 | | SE | SW | 5 | 26 | 18 | E | 1 | A | GW | 3/5/2001 |
| 3 | ALLEN | WORKS | 54 | | SW | SE | 5 | 26 | 18 | E | 1 | A | GW | 4/4/2001 |
| 3 | ALLEN | WORKS | 53 | | SW | SE | 5 | 26 | 18 | E | 1 | A | GW | 2/19/2001 |
| 3 | ALLEN | WORKS | 52 | | NW | SE | 5 | 26 | 18 | E | 1 | A | GW | 3/22/2001 |
| 3 | ALLEN | WORKS | 51 | | NE | SE | 5 | 26 | 18 | E | 1 | A | GW | 3/20/2001 |
| 3 | ALLEN | WORKS | 50 | | NW | SE | 5 | 26 | 18 | E | 1 | A | GW | 3/20/2001 |
| 3 | ALLEN | WORKS | 49 | | | SE | 5 | 26 | 18 | E | 1 | A | GW | 4/4/2001 |
| 3 | ALLEN | WORKS | 48 | | NE | SE | 5 | 26 | 18 | E | 1 | A | GW | 3/21/2001 |
| 3 | ALLEN | WORKS | 40 | | SE | SW | 5 | 26 | 18 | E | 1 | B | GW | 2/23/2001 |
| 3 | ALLEN | WORKS | 39 | | SE | SW | 5 | 26 | 18 | E | 1 | B | GW | 4/30/2001 |
| 3 | ALLEN | WORKS | 38 | | SE | SW | 5 | 26 | 18 | E | 1 | B | GW | 2/23/2001 |
| 3 | ALLEN | WORKS | 37 | | SE | SW | 5 | 26 | 18 | E | 1 | B | GW | 12/8/2000 |
| 3 | ALLEN | WORKS | 34 | | | SW | 5 | 26 | 18 | E | 1 | B | GW | 1/17/2001 |
| 3 | ALLEN | WORKS | 33 | | SE | SW | 5 | 26 | 18 | E | 1 | B | GW | 12/14/2000 |
| 3 | ALLEN | WORKS | 32 | | SE | SW | 5 | 26 | 18 | E | 1 | B | GW | 6/12/2001 |
| 3 | ALLEN | WORKS | 31 | | SW | SE | 5 | 26 | 18 | E | 1 | B | GW | 2/22/2001 |
| 3 | ALLEN | WORKS | 30 | | SW | SE | 5 | 26 | 18 | E | 1 | B | GW | 12/8/2000 |
| 3 | ALLEN | WORKS | 29 | | | SE | 5 | 26 | 18 | E | 1 | B | GW | 1/17/2001 |
| 3 | ALLEN | WORKS | 28 | | SW | SE | 5 | 26 | 18 | E | 1 | B | GW | 3/20/2001 |
| 3 | ALLEN | WORKS | 27 | | SW | SE | 5 | 26 | 18 | E | 1 | B | GW | 12/8/2000 |
| 3 | ALLEN | WORKS | 26 | | SW | SE | 5 | 26 | 18 | E | 1 | B | GW | 12/28/2000 |
| 3 | ALLEN | WORKS | 25 | | SW | SE | 5 | 26 | 18 | E | 1 | B | GW | 12/28/2000 |
| 3 | ALLEN | WORKS | 24 | | SW | SE | 5 | 26 | 18 | E | 1 | B | GW | 12/4/2000 |
| 3 | ALLEN | WORKS | 23 | | NW | SE | 5 | 26 | 18 | E | 1 | B | GW | 1/4/2001 |
| 3 | ALLEN | WORKS | 22 | | NW | SE | 5 | 26 | 18 | E | 1 | B | GW | 12/29/2000 |
| 3 | ALLEN | WORKS | 21 | | NW | SE | 5 | 26 | 18 | E | 1 | B | GW | 12/29/2000 |
| 3 | ALLEN | WORKS | 20 | | NW | SE | 5 | 26 | 18 | E | 1 | B | GW | 1/4/2001 |

Wells Plugged with State Funds Since 7/1/1996

| DIST | COUNTY | LEASE NAME | WELL NO | Q-3 | Q-2 | Q-1 | SEC | TWP | RNG | DIR | PRI | LEVEL | TYPE | PLUGDATE |
|------|--------|-------------------|---------|-----|-----|-----|-----|-----|-----|-----|-----|-------|------|-----------|
| 3 | ALLEN | WORKS | 19 | | NW | SE | 5 | 26 | 18 | E | 1 | B | GW | 1/3/2001 |
| 3 | ALLEN | WORKS | 18 | | NW | SE | 5 | 26 | 18 | E | 1 | B | GW | 1/4/2001 |
| 3 | ALLEN | WORKS | 17 | | NW | SE | 5 | 26 | 18 | E | 1 | B | GW | 1/3/2001 |
| 3 | ALLEN | WORKS | 16 | | SW | SE | 5 | 26 | 18 | E | 1 | B | GW | 1/3/2001 |
| 3 | ALLEN | WORKS | 15 | | | SE | 5 | 26 | 18 | E | 1 | A | GW | 1/16/2001 |
| 3 | ALLEN | WORKS | 14 | | | SE | 5 | 26 | 18 | E | 1 | A | GW | 1/16/2001 |
| 3 | ALLEN | WORKS | 13 | | NW | SE | 5 | 26 | 18 | E | 1 | A | GW | 1/24/2001 |
| 3 | ALLEN | WORKS | 12 | | NE | SE | 5 | 26 | 18 | E | 1 | A | GW | 2/23/2001 |
| 3 | ALLEN | WORKS | 11 | | NW | SE | 5 | 26 | 18 | E | 1 | B | GW | 1/23/2001 |
| 3 | ALLEN | WORKS | 10 | | NW | SE | 5 | 26 | 18 | E | 1 | B | GW | 1/23/2001 |
| 3 | ALLEN | WORKS | 9 | | | SE | 5 | 26 | 18 | E | 1 | B | GW | 1/16/2001 |
| 3 | ALLEN | WORKS | 8 | | NW | SE | 5 | 26 | 18 | E | 1 | B | GW | 1/26/2001 |
| 3 | ALLEN | WORKS | 7 | | NW | SE | 5 | 26 | 18 | E | 1 | B | GW | 2/7/2001 |
| 3 | ALLEN | WORKS | 6 | | NW | SE | 5 | 26 | 18 | E | 1 | B | GW | 1/19/2001 |
| 3 | ALLEN | WORKS | 5 | | NW | SE | 5 | 26 | 18 | E | 1 | B | GW | 1/19/2001 |
| 3 | ALLEN | WORKS | 4 | | NE | SE | 5 | 26 | 18 | E | 1 | B | GW | 2/6/2001 |
| 3 | ALLEN | WORKS | 3 | | NE | SE | 5 | 26 | 18 | E | 1 | A | GW | 1/26/2001 |
| 3 | ALLEN | WORKS | 2 | | NE | SE | 5 | 26 | 18 | E | 1 | A | GW | 3/21/2001 |
| 3 | ALLEN | WORKS | 1 | | NW | SE | 5 | 26 | 18 | E | 1 | A | GW | 2/6/2001 |
| 3 | ALLEN | WORKS II | 76 | NE | SW | SW | 5 | 26 | 18 | E | 1 | A | GW | 5/10/2001 |
| 3 | ALLEN | WORKS II | 75 | SE | NW | SW | 5 | 26 | 18 | E | 1 | A | GW | 5/2/2001 |
| 3 | ALLEN | WORKS II | 74 | NW | SE | SW | 5 | 26 | 18 | E | 1 | A | GW | 5/2/2001 |
| 3 | ALLEN | WORKS II | 73 | SW | SE | SW | 5 | 26 | 18 | E | 1 | A | GW | 4/5/2001 |
| 3 | ALLEN | WORKS II | 69 | SW | SW | SW | 5 | 26 | 18 | E | 1 | A | GW | 5/9/2001 |
| 3 | ALLEN | WORKS II | 66 | SE | SW | SW | 5 | 26 | 18 | E | 1 | A | GW | 5/1/2001 |
| 3 | ALLEN | WORKS II | 63 | SW | SE | SW | 5 | 26 | 18 | E | 1 | A | GW | 4/4/2001 |
| 3 | ALLEN | WORKS II | 62 | SW | SE | SW | 5 | 26 | 18 | E | 1 | A | GW | 4/5/2001 |
| 3 | ALLEN | WORKS II | 58 | SE | SE | SW | 5 | 26 | 18 | E | 1 | A | GW | 6/12/2001 |
| 3 | ALLEN | WORKS II | 57 | SE | SE | SW | 5 | 26 | 18 | E | 1 | A | GW | 6/13/2001 |
| 3 | ALLEN | WORKS III | 36 | NW | SW | NE | 5 | 26 | 18 | E | 1 | A | GW | 4/2/2002 |
| 3 | ALLEN | WORKS III | 35 | NW | SE | NE | 5 | 26 | 18 | E | 1 | A | GW | 4/11/2002 |
| 3 | ALLEN | WORKS III | 31 | NE | SE | NE | 5 | 26 | 18 | E | 1 | A | GW | 3/29/2002 |
| 3 | ALLEN | WORKS III | 28 | NE | SE | NE | 5 | 26 | 18 | E | 1 | A | GW | 3/29/2002 |
| 3 | ALLEN | WORKS III | 27 | NE | SE | NE | 5 | 26 | 18 | E | 1 | A | GW | 4/17/2002 |
| 3 | ALLEN | WORKS III | 26 | NE | SE | NE | 5 | 26 | 18 | E | 1 | A | GW | 4/17/2002 |
| 3 | ALLEN | WORKS III | 25 | NE | SE | NE | 5 | 26 | 18 | E | 1 | A | GW | 4/3/2002 |
| 3 | ALLEN | WORKS III | 24 | NE | SE | NE | 5 | 26 | 18 | E | 1 | A | GW | 3/29/2002 |
| 3 | ALLEN | WORKS III | 23 | NE | SE | NE | 5 | 26 | 18 | E | 1 | A | GW | 3/29/2002 |
| 3 | ALLEN | WORKS III | 22 | NE | SE | NE | 5 | 26 | 18 | E | 1 | A | GW | 4/11/2002 |
| 3 | ALLEN | WORKS III | 21 | SE | SE | NE | 5 | 26 | 18 | E | 1 | A | GW | 4/3/2002 |
| 3 | ALLEN | WORKS III | 20 | SW | SE | NE | 5 | 26 | 18 | E | 1 | A | GW | 3/14/2002 |
| 3 | ALLEN | WORKS III | 19 | SE | SE | NE | 5 | 26 | 18 | E | 1 | A | GW | 4/11/2002 |
| 3 | ALLEN | WORKS III | 18 | SE | SW | NE | 5 | 26 | 18 | E | 1 | A | GW | 3/14/2002 |
| 3 | ALLEN | WORKS III | 17 | SE | SW | NW | 5 | 26 | 18 | E | 1 | A | GW | 3/26/2002 |
| 3 | ALLEN | WORKS III | 16 | NW | SE | NE | 5 | 26 | 18 | E | 1 | A | GW | 3/26/2002 |
| 3 | ALLEN | WORKS III | 15 | NW | SE | NE | 5 | 26 | 18 | E | 1 | A | GW | 3/14/2002 |
| 3 | ALLEN | WORKS III | 14 | NW | SE | NE | 5 | 26 | 18 | E | 1 | A | GW | 3/26/2002 |
| 3 | ALLEN | WORKS III | 13 | NW | SE | NE | 5 | 26 | 18 | E | 1 | A | GW | 4/1/2002 |
| 3 | ALLEN | WORKS III | 12 | SW | SE | NE | 5 | 26 | 18 | E | 1 | A | GW | 4/1/2002 |
| 3 | ALLEN | WORKS III | 11 | SW | SE | NE | 5 | 26 | 18 | E | 1 | A | GW | 3/4/2002 |
| 3 | ALLEN | WORKS III | 10 | SW | SE | NE | 5 | 26 | 18 | E | 1 | A | GW | 3/15/2002 |
| 3 | ALLEN | WORKS III | 9 | SW | SE | NE | 5 | 26 | 18 | E | 1 | A | GW | 3/8/2002 |
| 3 | ALLEN | WORKS III | 8 | SE | SW | NE | 5 | 26 | 18 | E | 1 | A | GW | 3/8/2002 |
| 3 | ALLEN | WORKS III | 7 | SE | SW | NE | 5 | 26 | 18 | E | 1 | A | GW | 3/8/2002 |
| 3 | ALLEN | WORKS III | 6 | SW | SE | NE | 5 | 26 | 18 | E | 1 | A | GW | 3/15/2002 |
| 3 | ALLEN | WORKS III | 5 | SW | SE | NE | 5 | 26 | 18 | E | 1 | A | GW | 3/8/2002 |
| 3 | ALLEN | WORKS III | 4 | SE | SE | NE | 5 | 26 | 18 | E | 1 | A | GW | 4/17/2002 |
| 3 | ALLEN | WORKS III | 3 | SE | SE | NE | 5 | 26 | 18 | E | 1 | A | GW | 4/17/2002 |
| 3 | ALLEN | WORKS III | 1 | NE | SE | NE | 5 | 26 | 18 | E | 1 | A | GW | 4/11/2002 |
| 3 | ALLEN | Moon (DICK WORKS) | (MOO04) | SW | SW | NE | 6 | 26 | 18 | E | 1 | B | GW | 6/24/2011 |
| 3 | ALLEN | Moon (DICK WORKS) | (MOO03) | | NE | NW | 6 | 26 | 18 | E | 1 | B | GW | 6/24/2011 |

Wells Plugged with State Funds Since 7/1/1996

| DIST | COUNTY | LEASE NAME | WELL NO | Q-3 | Q-2 | Q-1 | SEC | TWP | RNG | DIR | PRI | LEVEL | TYPE | PLUGDATE |
|------|--------|-------------------|----------|-----|-----|-----|-----|-----|-----|-----|-----|-------|------|------------|
| 3 | ALLEN | Moon (DICK WORKS) | (MOO02) | | NE | NW | 6 | 26 | 18 | E | 1 | B | GW | 6/23/2011 |
| 3 | ALLEN | Moon (DICK WORKS) | (MOO01) | SW | SW | NE | 6 | 26 | 18 | E | 1 | B | GW | 6/23/2011 |
| 3 | ALLEN | MATHIAS/TUCKER | 38 | | | SE | 7 | 26 | 18 | E | 1 | A | GW | 2/17/2000 |
| 3 | ALLEN | MATHIAS/TUCKER | 37 | | | SE | 7 | 26 | 18 | E | 1 | A | GW | 2/21/2000 |
| 3 | ALLEN | MATHIAS/TUCKER | 36 | | | SE | 7 | 26 | 18 | E | 1 | A | GW | 2/9/2000 |
| 3 | ALLEN | MATHIAS/TUCKER | 35 | | | SE | 7 | 26 | 18 | E | 1 | A | GW | 2/1/2000 |
| 3 | ALLEN | MATHIAS/TUCKER | 34 | | | SE | 7 | 26 | 18 | E | 1 | A | GW | 11/29/1999 |
| 3 | ALLEN | MATHIAS/TUCKER | 33 | | | SE | 7 | 26 | 18 | E | 1 | A | GW | 12/10/1999 |
| 3 | ALLEN | MATHIAS/TUCKER | 32 | | | SE | 7 | 26 | 18 | E | 1 | A | GW | 12/10/1999 |
| 3 | ALLEN | MATHIAS/TUCKER | 31 | | | SE | 7 | 26 | 18 | E | 1 | A | GW | 1/13/2000 |
| 3 | ALLEN | MATHIAS/TUCKER | 30 | | | SE | 7 | 26 | 18 | E | 1 | A | GW | 2/2/2000 |
| 3 | ALLEN | MATHIAS/TUCKER | 29 | | | SE | 7 | 26 | 18 | E | 1 | A | GW | 2/2/2000 |
| 3 | ALLEN | MATHIAS/TUCKER | 28 | | | SE | 7 | 26 | 18 | E | 1 | A | GW | 1/7/2000 |
| 3 | ALLEN | MATHIAS/TUCKER | 27 | | | SE | 7 | 26 | 18 | E | 1 | A | GW | 1/13/2000 |
| 3 | ALLEN | MATHIAS/TUCKER | 26 | | | SE | 7 | 26 | 18 | E | 1 | A | GW | 12/8/1999 |
| 3 | ALLEN | MATHIAS/TUCKER | 25 | | | SE | 7 | 26 | 18 | E | 1 | A | GW | 2/2/2000 |
| 3 | ALLEN | MATHIAS/TUCKER | 24 | | | SE | 7 | 26 | 18 | E | 1 | A | GW | 1/13/2000 |
| 3 | ALLEN | MATHIAS/TUCKER | 23 | | | SE | 7 | 26 | 18 | E | 1 | A | GW | 12/8/1999 |
| 3 | ALLEN | MATHIAS/TUCKER | 22 | | | SE | 7 | 26 | 18 | E | 1 | A | GW | 12/8/1999 |
| 3 | ALLEN | MATHIAS/TUCKER | 21 | | | SE | 7 | 26 | 18 | E | 1 | A | GW | 11/29/1999 |
| 3 | ALLEN | MATHIAS/TUCKER | 20 | | | SE | 7 | 26 | 18 | E | 1 | A | GW | 1/26/2000 |
| 3 | ALLEN | MATHIAS/TUCKER | 19 | | | SE | 7 | 26 | 18 | E | 1 | A | GW | 12/10/1999 |
| 3 | ALLEN | MATHIAS/TUCKER | 18 | | | SE | 7 | 26 | 18 | E | 1 | A | GW | 11/29/1999 |
| 3 | ALLEN | MATHIAS/TUCKER | 17 | | | NE | 7 | 26 | 18 | E | 1 | A | GW | 11/22/1999 |
| 3 | ALLEN | MATHIAS/TUCKER | 16 | | | NE | 7 | 26 | 18 | E | 1 | A | GW | 11/29/1999 |
| 3 | ALLEN | MATHIAS/TUCKER | 15 | | | NE | 7 | 26 | 18 | E | 1 | A | GW | 11/21/1999 |
| 3 | ALLEN | MATHIAS/TUCKER | 14 | | | NE | 7 | 26 | 18 | E | 1 | A | GW | 1/14/2000 |
| 3 | ALLEN | MATHIAS/TUCKER | 13 | | | SE | 7 | 26 | 18 | E | 1 | A | GW | 1/26/2000 |
| 3 | ALLEN | MATHIAS/TUCKER | 12 | | | SE | 7 | 26 | 18 | E | 1 | A | GW | 1/7/2000 |
| 3 | ALLEN | MATHIAS/TUCKER | 11 | | | SE | 7 | 26 | 18 | E | 1 | A | GW | 2/2/2000 |
| 3 | ALLEN | MATHIAS/TUCKER | 10 | | | SE | 7 | 26 | 18 | E | 1 | A | GW | 2/17/2000 |
| 3 | ALLEN | MATHIAS/TUCKER | 09 | | | SE | 7 | 26 | 18 | E | 1 | A | GW | 1/14/2000 |
| 3 | ALLEN | MATHIAS/TUCKER | 08 | | | SE | 7 | 26 | 18 | E | 1 | A | GW | 1/7/2000 |
| 3 | ALLEN | MATHIAS/TUCKER | 07 | | | SE | 7 | 26 | 18 | E | 1 | A | GW | 12/29/1999 |
| 3 | ALLEN | MATHIAS/TUCKER | 06 | | | SE | 7 | 26 | 18 | E | 1 | A | GW | 12/29/1999 |
| 3 | ALLEN | MATHIAS/TUCKER | 05 | | | SE | 7 | 26 | 18 | E | 1 | A | GW | 12/29/1999 |
| 3 | ALLEN | MATHIAS/TUCKER | 04 | | | SE | 7 | 26 | 18 | E | 1 | A | GW | 12/28/1999 |
| 3 | ALLEN | MATHIAS/TUCKER | 03 | | | SE | 7 | 26 | 18 | E | 1 | A | GW | 12/28/1999 |
| 3 | ALLEN | MATHIAS/TUCKER | 02 | | | SE | 7 | 26 | 18 | E | 1 | A | GW | 12/28/1999 |
| 3 | ALLEN | MATHIAS/TUCKER | 01 | | | SE | 7 | 26 | 18 | E | 1 | A | GW | 1/13/2000 |
| 3 | ALLEN | NELSON IV | (25) 3 | | NW | SW | 8 | 26 | 18 | E | 1 | B | GW | 5/30/2006 |
| 3 | ALLEN | NELSON IV | (24) 5 | | NW | SW | 8 | 26 | 18 | E | 1 | B | GW | 5/19/2006 |
| 3 | ALLEN | NELSON IV | (23) 2 | | NW | SW | 8 | 26 | 18 | E | 1 | B | GW | 6/6/2006 |
| 3 | ALLEN | NELSON IV | (22) 4 | | NW | SW | 8 | 26 | 18 | E | 1 | B | GW | 6/27/2006 |
| 3 | ALLEN | NELSON IV | (21) | | NW | SW | 8 | 26 | 18 | E | 1 | B | GW | 6/20/2006 |
| 3 | ALLEN | NELSON IV | (15) | SW | SE | SW | 8 | 26 | 18 | E | 1 | B | GW | 4/10/2006 |
| 3 | ALLEN | NELSON IV | (14) | NW | SE | SW | 8 | 26 | 18 | E | 1 | B | GW | 4/11/2006 |
| 3 | ALLEN | NELSON IV | (13) | NW | SE | SW | 8 | 26 | 18 | E | 1 | B | GW | 4/11/2006 |
| 3 | ALLEN | NELSON IV | (12) | NW | SE | SW | 8 | 26 | 18 | E | 1 | B | GW | 4/5/2006 |
| 3 | ALLEN | NELSON IV | (11) | NW | SE | SW | 8 | 26 | 18 | E | 1 | B | GW | 4/5/2006 |
| 3 | ALLEN | NELSON IV | (10) | SW | SE | SW | 8 | 26 | 18 | E | 1 | B | GW | 4/5/2006 |
| 3 | ALLEN | NELSON IV | (01) | NW | NW | SW | 8 | 26 | 18 | E | 1 | A | GW | 5/16/2006 |
| 3 | ALLEN | TUCKER | W-60 | NW | SW | NW | 8 | 26 | 18 | E | 1 | B | GW | 1/7/2004 |
| 3 | ALLEN | TUCKER | 25 (160) | | SW | NW | 8 | 26 | 18 | E | 1 | B | GW | 1/9/2004 |
| 3 | ALLEN | TUCKER | B-4 | | SW | NW | 8 | 26 | 18 | E | 1 | A | GW | 1/12/2004 |
| 3 | ALLEN | TUCKER | 164 | | NW | NW | 8 | 26 | 18 | E | 1 | A | GW | 1/12/2004 |
| 3 | ALLEN | TUCKER | 51 | | SW | NW | 8 | 26 | 18 | E | 1 | B | GW | 2/10/2004 |
| 3 | ALLEN | TUCKER | 50 | | SW | NW | 8 | 26 | 18 | E | 1 | B | GW | 1/9/2004 |
| 3 | ALLEN | TUCKER | 39A | | SW | NW | 8 | 26 | 18 | E | 1 | B | GW | 2/10/2004 |
| 3 | ALLEN | TUCKER | 41 | NW | SW | NW | 8 | 26 | 18 | E | 1 | A | GW | 1/8/2004 |
| 3 | ALLEN | TUCKER | 4A | | SW | NW | 8 | 26 | 18 | E | 1 | A | GW | 1/8/2004 |

Wells Plugged with State Funds Since 7/1/1996

| DIST | COUNTY | LEASE NAME | WELL NO | Q-3 | Q-2 | Q-1 | SEC | TWP | RNG | DIR | PRI | LEVEL | TYPE | PLUGDATE |
|------|--------|-----------------------|----------|-----|-----|-----|-----|-----|-----|-----|-----|-------|------|------------|
| 3 | ALLEN | TUCKER | 16 | SW | NW | NW | 8 | 26 | 18 | E | 1 | A | GW | 1/8/2004 |
| 3 | ALLEN | TUCKER | 54 | SW | NW | NW | 8 | 26 | 18 | E | 1 | A | GW | 11/5/2003 |
| 3 | ALLEN | TUCKER | 14 | SE | NW | NW | 8 | 26 | 18 | E | 1 | A | GW | 12/2/2003 |
| 3 | ALLEN | TUCKER | 60 | SE | NW | NW | 8 | 26 | 18 | E | 1 | A | GW | 11/14/2003 |
| 3 | ALLEN | TUCKER | 53 | SE | NW | NW | 8 | 26 | 18 | E | 1 | A | GW | 12/2/2003 |
| 3 | ALLEN | TUCKER | 49 | SW | NW | NW | 8 | 26 | 18 | E | 1 | A | GW | 1/7/2004 |
| 3 | ALLEN | TUCKER | 3 (45) | NW | SW | NW | 8 | 26 | 18 | E | 1 | A | GW | 12/2/2003 |
| 3 | ALLEN | TUCKER | 58 | NW | SW | NW | 8 | 26 | 18 | E | 1 | B | GW | 2/9/2004 |
| 3 | ALLEN | TUCKER | 39 | NE | SW | NW | 8 | 26 | 18 | E | 1 | A | GW | 2/9/2004 |
| 3 | ALLEN | TUCKER | 56 | NE | SW | NW | 8 | 26 | 18 | E | 1 | B | GW | 12/2/2003 |
| 3 | ALLEN | TUCKER | 6 | NE | SW | NW | 8 | 26 | 18 | E | 1 | A | GW | 11/13/2003 |
| 3 | ALLEN | TUCKER | 5 | NE | SW | NW | 8 | 26 | 18 | E | 1 | A | GW | 1/14/2004 |
| 3 | ALLEN | TUCKER | 37 | NE | SW | NW | 8 | 26 | 18 | E | 1 | A | GW | 12/8/2003 |
| 3 | ALLEN | TUCKER | 52 | SW | SW | NW | 8 | 26 | 18 | E | 1 | A | GW | 2/9/2004 |
| 3 | ALLEN | TUCKER | 2 | SW | SW | NW | 8 | 26 | 18 | E | 1 | A | GW | 1/14/2004 |
| 3 | ALLEN | TUCKER | 1 (35) | SW | SW | NW | 8 | 26 | 18 | E | 1 | A | GW | 1/14/2004 |
| 3 | ALLEN | WORKS | 47 | | NW | NW | 8 | 26 | 18 | E | 1 | B | GW | 5/1/2001 |
| 3 | ALLEN | WORKS | 46 | | NE | NW | 8 | 26 | 18 | E | 1 | B | GW | 3/8/2001 |
| 3 | ALLEN | WORKS | 45 | | NE | NW | 8 | 26 | 18 | E | 1 | B | GW | 3/9/2001 |
| 3 | ALLEN | WORKS | 44 | | NE | NW | 8 | 26 | 18 | E | 1 | B | GW | 3/9/2001 |
| 3 | ALLEN | WORKS | 43 | | NE | NW | 8 | 26 | 18 | E | 1 | B | GW | 5/1/2001 |
| 3 | ALLEN | WORKS | 42 | | | NW | 8 | 26 | 18 | E | 1 | B | GW | 3/23/2001 |
| 3 | ALLEN | WORKS | 41 | | NE | NW | 8 | 26 | 18 | E | 1 | B | GW | 3/9/2001 |
| 3 | ALLEN | WORKS | 36 | | NW | SE | 8 | 26 | 18 | E | 1 | B | GW | 3/5/2001 |
| 3 | ALLEN | WORKS | 35 | | NE | NW | 8 | 26 | 18 | E | 1 | B | GW | 6/12/2001 |
| 3 | ALLEN | WORKS II | 79 | NE | NW | NW | 8 | 26 | 18 | E | 1 | A | GW | 5/9/2001 |
| 3 | ALLEN | WORKS II | 78 | NE | NW | NW | 8 | 26 | 18 | E | 1 | A | GW | 5/9/2001 |
| 3 | ALLEN | WORKS II | 77 | NE | NW | NW | 8 | 26 | 18 | E | 1 | A | GW | 5/10/2001 |
| 3 | ALLEN | WORKS II | 72 | NE | SW | NE | 8 | 26 | 18 | E | 1 | A | GW | 4/26/2001 |
| 3 | ALLEN | WORKS II | 71 | NW | SW | NE | 8 | 26 | 18 | E | 1 | A | GW | 5/11/2001 |
| 3 | ALLEN | WORKS II | 70 | NW | SW | NE | 8 | 26 | 18 | E | 1 | A | GW | 6/13/2001 |
| 3 | ALLEN | WORKS II | 68 | NE | NW | NW | 8 | 26 | 18 | E | 1 | A | GW | 5/9/2001 |
| 3 | ALLEN | WORKS II | 67 | NE | NW | NW | 8 | 26 | 18 | E | 1 | A | GW | 5/2/2001 |
| 3 | ALLEN | WORKS II | 65 | NW | NE | NW | 8 | 26 | 18 | E | 1 | A | GW | 4/5/2001 |
| 3 | ALLEN | WORKS II | 64 | NW | NE | NW | 8 | 26 | 18 | E | 1 | A | GW | 5/1/2001 |
| 3 | ALLEN | WORKS II | 61 | NE | NE | NW | 8 | 26 | 18 | E | 1 | A | GW | 4/26/2001 |
| 3 | ALLEN | WORKS II | 60 | NE | NE | NW | 8 | 26 | 18 | E | 1 | A | GW | 4/26/2001 |
| 3 | ALLEN | WORKS II | 59 | NE | NE | NW | 8 | 26 | 18 | E | 1 | A | GW | 6/12/2001 |
| 3 | ALLEN | WORKS III | 81 | NE | NW | NW | 8 | 26 | 18 | E | 1 | A | SW | 1/30/2004 |
| 3 | ALLEN | WORKS III | 80 | | NW | NW | 8 | 26 | 18 | E | 1 | A | SW | 1/23/2004 |
| 3 | ALLEN | CITY OF HUMBOLDT | 1 | SW | SE | NW | 9 | 26 | 18 | E | 1 | A | SW | 1/5/2001 |
| 3 | ALLEN | MIKE OLSON (HUMBOLDT) | (JON-01) | SW | NE | NE | 9 | 26 | 18 | E | 1 | A | PS | 11/22/2013 |
| 3 | ALLEN | AM PIPE CO | OW-1 | SW | SE | SW | 10 | 26 | 18 | E | 1 | A | SW | 2/24/1997 |
| 3 | ALLEN | HUMBOLDT CITY PARK | (SWE03) | | NW | NW | 10 | 26 | 18 | E | 1 | A | PS | 10/27/2008 |
| 3 | ALLEN | HUMBOLDT CITY PARK | (SWE02) | | NW | NW | 10 | 26 | 18 | E | 1 | A | PS | 10/14/2008 |
| 3 | ALLEN | HUMBOLDT CITY PARK | (SWE01) | | NW | NW | 10 | 26 | 18 | E | 1 | A | PS | 10/20/2008 |
| 3 | ALLEN | OLSON MANION STOLL | K | | | NW | 10 | 26 | 18 | E | 1 | B | GW | 10/27/1997 |
| 3 | ALLEN | OLSON MANION STOLL | J | | | NW | 10 | 26 | 18 | E | 1 | B | GW | 10/16/1997 |
| 3 | ALLEN | OLSON MANION STOLL | I | | | NW | 10 | 26 | 18 | E | 1 | B | GW | 10/21/1997 |
| 3 | ALLEN | OLSON MANION STOLL | H | | | NW | 10 | 26 | 18 | E | 1 | B | GW | 10/16/1997 |
| 3 | ALLEN | OLSON MANION STOLL | G | | | NW | 10 | 26 | 18 | E | 1 | B | GW | 10/17/1997 |
| 3 | ALLEN | OLSON MANION STOLL | F | | | NW | 10 | 26 | 18 | E | 1 | B | GW | 10/22/1997 |
| 3 | ALLEN | OLSON MANION STOLL | E | | | NW | 10 | 26 | 18 | E | 1 | B | GW | 10/21/1997 |
| 3 | ALLEN | OLSON MANION STOLL | D | | | NW | 10 | 26 | 18 | E | 1 | B | GW | 10/17/1997 |
| 3 | ALLEN | OLSON MANION STOLL | C | | | NW | 10 | 26 | 18 | E | 1 | B | GW | 10/16/1997 |
| 3 | ALLEN | OLSON MANION STOLL | B | | | NW | 10 | 26 | 18 | E | 1 | B | GW | 10/6/1997 |
| 3 | ALLEN | OLSON MANION STOLL | A | | | NW | 10 | 26 | 18 | E | 1 | B | GW | 10/23/1997 |
| 3 | ALLEN | OLSON MANION STOLL | WW | | | NW | 10 | 26 | 18 | E | 1 | B | GW | 10/3/1997 |
| 3 | ALLEN | OLSON MANION STOLL | 12 | | | NW | 10 | 26 | 18 | E | 1 | B | GW | 10/9/1997 |
| 3 | ALLEN | OLSON MANION STOLL | 11 | | | NW | 10 | 26 | 18 | E | 1 | B | GW | 10/9/1997 |
| 3 | ALLEN | OLSON MANION STOLL | 9 | | | NW | 10 | 26 | 18 | E | 1 | B | GW | 9/29/1997 |

Wells Plugged with State Funds Since 7/1/1996

| DIST | COUNTY | LEASE NAME | WELL NO | Q-3 | Q-2 | Q-1 | SEC | TWP | RNG | DIR | PRI | LEVEL | TYPE | PLUGDATE |
|------|--------|--------------------|------------|-----|-----|-----|-----|-----|-----|-----|-----|-------|------|------------|
| 3 | ALLEN | OLSON MANION STOLL | 8 | | | NW | 10 | 26 | 18 | E | 1 | B | GW | 9/29/1997 |
| 3 | ALLEN | OLSON MANION STOLL | 6 | | | NW | 10 | 26 | 18 | E | 1 | B | GW | 10/21/1997 |
| 3 | ALLEN | OLSON MANION STOLL | 5 | | | NW | 10 | 26 | 18 | E | 1 | B | GW | 10/3/1997 |
| 3 | ALLEN | OLSON MANION STOLL | 4 | | | NW | 10 | 26 | 18 | E | 1 | B | GW | 10/9/1997 |
| 3 | ALLEN | OLSON MANION STOLL | 3 | | | NW | 10 | 26 | 18 | E | 1 | B | GW | 10/3/1997 |
| 3 | ALLEN | OLSON MANION STOLL | 2 | | | NW | 10 | 26 | 18 | E | 1 | B | GW | 10/3/1997 |
| 3 | ALLEN | OLSON MANION STOLL | 1 | | | NW | 10 | 26 | 18 | E | 1 | B | GW | 9/29/1997 |
| 3 | ALLEN | MUELLER | 4 | | NE | NW | 11 | 26 | 18 | E | 1 | B | GW | 4/19/2004 |
| 3 | ALLEN | MUELLER | 3 | | NE | NW | 11 | 26 | 18 | E | 1 | B | GW | 4/16/2004 |
| 3 | ALLEN | MUELLER | 2 | | NE | NW | 11 | 26 | 18 | E | 1 | B | GW | 4/16/2004 |
| 3 | ALLEN | MUELLER | 1 | | NE | NW | 11 | 26 | 18 | E | 1 | B | GW | 4/19/2004 |
| 3 | ALLEN | LASSMAN | (LAS22) | SW | SW | SW | 13 | 26 | 18 | E | 1 | B | GW | 7/14/2015 |
| 3 | ALLEN | LASSMAN | (LAS21) | | NW | SW | 13 | 26 | 18 | E | 1 | B | GW | 9/16/2015 |
| 3 | ALLEN | LASSMAN | (LAS20) | | SW | SW | 13 | 26 | 18 | E | 1 | B | GW | 8/13/2015 |
| 3 | ALLEN | LASSMAN | (LAS19) | | SW | SW | 13 | 26 | 18 | E | 1 | B | GW | 6/24/2015 |
| 3 | ALLEN | LASSMAN | (LAS18) | | | SW | 13 | 26 | 18 | E | 1 | B | GW | 7/20/2015 |
| 3 | ALLEN | LASSMAN | (LAS17) | | | SW | 13 | 26 | 18 | E | 1 | B | GW | 6/23/2015 |
| 3 | ALLEN | LASSMAN | (LAS16) | | | SW | 13 | 26 | 18 | E | 1 | B | GW | 6/22/2015 |
| 3 | ALLEN | LASSMAN | (LAS15) | | | SW | 13 | 26 | 18 | E | 1 | B | GW | 8/20/2015 |
| 3 | ALLEN | LASSMAN | (LAS14) | | | SW | 13 | 26 | 18 | E | 1 | B | GW | 7/16/2015 |
| 3 | ALLEN | LASSMAN | (LAS13) | | | SW | 13 | 26 | 18 | E | 1 | B | GW | 6/9/2015 |
| 3 | ALLEN | LASSMAN | (LAS12) | | | SW | 13 | 26 | 18 | E | 1 | B | GW | 6/10/2015 |
| 3 | ALLEN | LASSMAN | (LAS11) | | | SW | 13 | 26 | 18 | E | 1 | B | GW | 6/30/2015 |
| 3 | ALLEN | LASSMAN | (LAS10) | | | SW | 13 | 26 | 18 | E | 1 | B | GW | 9/1/2015 |
| 3 | ALLEN | LASSMAN | (LAS09) | | | SW | 13 | 26 | 18 | E | 1 | B | GW | 7/28/2015 |
| 3 | ALLEN | LASSMAN | (LAS08) | | | SW | 13 | 26 | 18 | E | 1 | B | GW | 7/27/2015 |
| 3 | ALLEN | LASSMAN | (LAS07) | | | SW | 13 | 26 | 18 | E | 1 | B | GW | 9/25/2015 |
| 3 | ALLEN | LASSMAN | (LAS06) | | | SW | 13 | 26 | 18 | E | 1 | B | GW | 10/1/2015 |
| 3 | ALLEN | LASSMAN | (LAS05) | | | SW | 13 | 26 | 18 | E | 1 | B | GW | 10/16/2015 |
| 3 | ALLEN | LASSMAN | (LAS04) | | | SW | 13 | 26 | 18 | E | 1 | B | GW | 8/21/2015 |
| 3 | ALLEN | LASSMAN | (LAS03) | | | SW | 13 | 26 | 18 | E | 1 | B | GW | 8/21/2015 |
| 3 | ALLEN | LASSMAN | (LAS02) | | | SW | 13 | 26 | 18 | E | 1 | B | GW | 7/21/2015 |
| 3 | ALLEN | LASSMAN | (LAS01) | | | SW | 13 | 26 | 18 | E | 1 | B | GW | 8/17/2015 |
| 3 | ALLEN | LEONARD | (DLE01) | | NE | SW | 14 | 26 | 18 | E | 1 | B | GW | 7/21/2015 |
| 3 | ALLEN | LOCKHART | (LOC52) | | | SE | 14 | 26 | 18 | E | 1 | B | GW | 8/13/2008 |
| 3 | ALLEN | LOCKHART | (LOC51)F12 | | | SE | 14 | 26 | 18 | E | 1 | B | GW | 8/1/2008 |
| 3 | ALLEN | LOCKHART | (LOC50)C15 | | | SE | 14 | 26 | 18 | E | 1 | B | GW | 7/3/2008 |
| 3 | ALLEN | LOCKHART | (LOC49)C13 | | | SE | 14 | 26 | 18 | E | 1 | B | GW | 8/1/2008 |
| 3 | ALLEN | LOCKHART | (LOC48)D16 | | | SE | 14 | 26 | 18 | E | 1 | B | GW | 7/1/2008 |
| 3 | ALLEN | LOCKHART | (LOC47)J17 | | | SE | 14 | 26 | 18 | E | 1 | B | GW | 6/20/2008 |
| 3 | ALLEN | LOCKHART | (LOC46)D14 | | | SE | 14 | 26 | 18 | E | 1 | B | GW | 5/20/2008 |
| 3 | ALLEN | LOCKHART | (LOC45)B16 | SW | SE | SE | 14 | 26 | 18 | E | 1 | B | GW | 3/29/2008 |
| 3 | ALLEN | LOCKHART | (LOC44)H12 | | | SE | 14 | 26 | 18 | E | 1 | B | GW | 7/18/2008 |
| 3 | ALLEN | LOCKHART | (LOC43)G11 | | S2 | SE | 14 | 26 | 18 | E | 1 | B | GW | 7/18/2008 |
| 3 | ALLEN | LOCKHART | (LOC42)F10 | | S2 | SE | 14 | 26 | 18 | E | 1 | B | GW | 7/1/2008 |
| 3 | ALLEN | LOCKHART | (LOC41)F10 | | S2 | SE | 14 | 26 | 18 | E | 1 | B | GW | 7/17/2008 |
| 3 | ALLEN | LOCKHART | (LOC40) | | S2 | SE | 14 | 26 | 18 | E | 1 | B | GW | 7/17/2008 |
| 3 | ALLEN | LOCKHART | (LOC39)H10 | | S2 | SE | 14 | 26 | 18 | E | 1 | B | GW | 7/17/2008 |
| 3 | ALLEN | LOCKHART | (LOC38)GG9 | | S2 | SE | 14 | 26 | 18 | E | 1 | B | GW | 7/16/2008 |
| 3 | ALLEN | LOCKHART | (LOC37) | | S2 | SE | 14 | 26 | 18 | E | 1 | B | GW | 6/11/2008 |
| 3 | ALLEN | LOCKHART | (LOC36)J13 | | S2 | SE | 14 | 26 | 18 | E | 1 | B | GW | 6/30/2008 |
| 3 | ALLEN | LOCKHART | (LOC35) | NE | SW | SE | 14 | 26 | 18 | E | 1 | B | GW | 5/16/2008 |
| 3 | ALLEN | LOCKHART | (LOC34)D16 | | S2 | SE | 14 | 26 | 18 | E | 1 | B | GW | 4/7/2008 |
| 3 | ALLEN | LOCKHART | (LOC33)D15 | | S2 | SE | 14 | 26 | 18 | E | 1 | B | GW | 4/15/2008 |
| 3 | ALLEN | LOCKHART | (LOC32)D14 | | S2 | SE | 14 | 26 | 18 | E | 1 | B | GW | 4/15/2008 |
| 3 | ALLEN | LOCKHART | (LOC31) | | S2 | SE | 14 | 26 | 18 | E | 1 | B | GW | 7/28/2008 |
| 3 | ALLEN | LOCKHART | (LOC30)C15 | | S2 | SE | 14 | 26 | 18 | E | 1 | B | GW | 4/28/2008 |
| 3 | ALLEN | LOCKHART | (LOC29)B14 | | S2 | SE | 14 | 26 | 18 | E | 1 | B | GW | 4/30/2008 |
| 3 | ALLEN | LOCKHART | (LOC28)D12 | | S2 | SE | 14 | 26 | 18 | E | 1 | B | GW | 4/30/2008 |
| 3 | ALLEN | LOCKHART | (LOC27)E11 | | S2 | SE | 14 | 26 | 18 | E | 1 | B | GW | 7/1/2008 |
| 3 | ALLEN | LOCKHART | (LOC26)D12 | | S2 | SE | 14 | 26 | 18 | E | 1 | B | GW | 4/30/2008 |

Wells Plugged with State Funds Since 7/1/1996

| DIST | COUNTY | LEASE NAME | WELL NO | Q-3 | Q-2 | Q-1 | SEC | TWP | RNG | DIR | PRI | LEVEL | TYPE | PLUGDATE |
|------|--------|------------|------------|-----|-----|-----|-----|-----|-----|-----|-----|-------|------|-----------|
| 3 | ALLEN | LOCKHART | (LOC25)C11 | NW | SE | SE | 14 | 26 | 18 | E | 1 | B | GW | 4/30/2008 |
| 3 | ALLEN | LOCKHART | (LOC24)D10 | | S2 | SE | 14 | 26 | 18 | E | 1 | B | GW | 5/30/2008 |
| 3 | ALLEN | LOCKHART | (LOC23)B10 | | S2 | SE | 14 | 26 | 18 | E | 1 | B | GW | 5/30/2008 |
| 3 | ALLEN | LOCKHART | (LOC22)B12 | | S2 | SE | 14 | 26 | 18 | E | 1 | B | GW | 5/19/2008 |
| 3 | ALLEN | LOCKHART | (LOC21)C13 | | S2 | SE | 14 | 26 | 18 | E | 1 | B | GW | 5/20/2008 |
| 3 | ALLEN | LOCKHART | (LOC20)D14 | | S2 | SE | 14 | 26 | 18 | E | 1 | B | GW | 4/28/2008 |
| 3 | ALLEN | LOCKHART | (LOC19)E13 | | S2 | SE | 14 | 26 | 18 | E | 1 | B | GW | 7/2/2008 |
| 3 | ALLEN | LOCKHART | (LOC18)E15 | | S2 | SE | 14 | 26 | 18 | E | 1 | B | GW | 6/21/2008 |
| 3 | ALLEN | LOCKHART | (LOC17) | | S2 | SE | 14 | 26 | 18 | E | 1 | B | GW | 6/3/2008 |
| 3 | ALLEN | LOCKHART | (LOC16) | | S2 | SE | 14 | 26 | 18 | E | 1 | B | GW | 6/12/2008 |
| 3 | ALLEN | LOCKHART | (LOC15) | | S2 | SE | 14 | 26 | 18 | E | 1 | B | GW | 6/12/2008 |
| 3 | ALLEN | LOCKHART | (LOC14) | | S2 | SE | 14 | 26 | 18 | E | 1 | B | GW | 6/20/2008 |
| 3 | ALLEN | LOCKHART | (LOC13) | | S2 | SE | 14 | 26 | 18 | E | 1 | B | GW | 6/3/2008 |
| 3 | ALLEN | LOCKHART | (LOC12) | | S2 | SE | 14 | 26 | 18 | E | 1 | B | GW | 6/13/2008 |
| 3 | ALLEN | LOCKHART | (LOC11)G13 | | S2 | SE | 14 | 26 | 18 | E | 1 | B | GW | 6/12/2008 |
| 3 | ALLEN | LOCKHART | (LOC10) | SE | SW | SE | 14 | 26 | 18 | E | 1 | B | GW | 8/12/2008 |
| 3 | ALLEN | LOCKHART | (LOC09)B14 | SE | SW | SE | 14 | 26 | 18 | E | 1 | C | GW | 4/15/2008 |
| 3 | ALLEN | LOCKHART | (LOC08)B12 | | S2 | SE | 14 | 26 | 18 | E | 1 | C | GW | 5/16/2008 |
| 3 | ALLEN | LOCKHART | (LOC07)13A | | S2 | SE | 14 | 26 | 18 | E | 1 | C | GW | 5/16/2008 |
| 3 | ALLEN | LOCKHART | (LOC06)A13 | | S2 | SE | 14 | 26 | 18 | E | 1 | C | GW | 7/2/2008 |
| 3 | ALLEN | LOCKHART | (LOC05)B12 | | S2 | SE | 14 | 26 | 18 | E | 1 | C | GW | 5/19/2008 |
| 3 | ALLEN | LOCKHART | (LOC04)B16 | | S2 | SE | 14 | 26 | 18 | E | 1 | C | GW | 5/19/2008 |
| 3 | ALLEN | LOCKHART | (LOC03)F16 | | S2 | SE | 14 | 26 | 18 | E | 1 | B | GW | 4/14/2008 |
| 3 | ALLEN | LOCKHART | (LOC02)F16 | | S2 | SE | 14 | 26 | 18 | E | 1 | B | GW | 4/14/2008 |
| 3 | ALLEN | LOCKHART | (LOC01)HH6 | | S2 | SE | 14 | 26 | 18 | E | 1 | C | GW | 3/26/2008 |
| 3 | ALLEN | MONARCH | 4 | NE | NW | NE | 14 | 26 | 18 | E | 1 | B | SW | 2/5/2002 |
| 3 | ALLEN | MONARCH | 3 | SW | SE | NW | 14 | 26 | 18 | E | 1 | B | SW | 2/6/2002 |
| 3 | ALLEN | MONARCH | 2 | SE | SE | NW | 14 | 26 | 18 | E | 1 | B | SW | 2/5/2002 |
| 3 | ALLEN | MONARCH | 1 | SE | SE | NW | 14 | 26 | 18 | E | 1 | B | SW | 2/6/2002 |
| 3 | ALLEN | NORDT | (NOR10)CC9 | | NE | SE | 14 | 26 | 18 | E | 1 | B | GW | 5/30/2008 |
| 3 | ALLEN | NORDT | (NOR09)EE9 | | NE | SE | 14 | 26 | 18 | E | 1 | B | GW | 7/16/2008 |
| 3 | ALLEN | NORDT | (NOR08)I9 | | NE | SE | 14 | 26 | 18 | E | 1 | B | GW | 3/25/2008 |
| 3 | ALLEN | NORDT | (NOR07)EE7 | | NE | SE | 14 | 26 | 18 | E | 1 | B | GW | 8/12/2008 |
| 3 | ALLEN | NORDT | (NOR06)FF8 | | NE | SE | 14 | 26 | 18 | E | 1 | B | GW | 7/28/2008 |
| 3 | ALLEN | NORDT | (NOR05)FF6 | | NE | SE | 14 | 26 | 18 | E | 1 | B | GW | 3/25/2008 |
| 3 | ALLEN | NORDT | (NOR04)GG7 | | NE | SE | 14 | 26 | 18 | E | 1 | B | GW | 8/12/2008 |
| 3 | ALLEN | NORDT | (NOR03)HH4 | | NE | SE | 14 | 26 | 18 | E | 1 | B | GW | 7/31/2008 |
| 3 | ALLEN | NORDT | (NOR02)HH6 | | NE | SE | 14 | 26 | 18 | E | 1 | B | GW | 3/25/2008 |
| 3 | ALLEN | NORDT | (NOR01)HH8 | | NE | SE | 14 | 26 | 18 | E | 1 | B | GW | 3/24/2008 |
| 3 | ALLEN | NELSON IV | (20) 2A | SE | NW | NW | 16 | 26 | 18 | E | 1 | B | GW | 3/15/2006 |
| 3 | ALLEN | NELSON IV | (19) 1A | NE | NW | SW | 16 | 26 | 18 | E | 1 | B | GW | 3/15/2006 |
| 3 | ALLEN | NELSON IV | (18) | SE | SW | NW | 16 | 26 | 18 | E | 1 | B | GW | 3/15/2006 |
| 3 | ALLEN | STEVENS | 33 | NE | SW | NW | 16 | 26 | 18 | E | 1 | B | GW | 4/29/2004 |
| 3 | ALLEN | STEVENS | 32 | NE | SW | NW | 16 | 26 | 18 | E | 1 | B | GW | 5/4/2004 |
| 3 | ALLEN | STEVENS | 30 | SE | SW | NW | 16 | 26 | 18 | E | 1 | B | GW | 4/28/2004 |
| 3 | ALLEN | STEVENS | 29 | SE | SW | NW | 16 | 26 | 18 | E | 1 | B | GW | 4/30/2004 |
| 3 | ALLEN | STEVENS | 27 | NE | SW | NW | 16 | 26 | 18 | E | 1 | B | GW | 5/17/2004 |
| 3 | ALLEN | STEVENS | 26 | SW | SW | NW | 16 | 26 | 18 | E | 1 | B | GW | 6/22/2004 |
| 3 | ALLEN | STEVENS | 3-A (25) | | SW | NW | 16 | 26 | 18 | E | 1 | B | GW | 8/2/2004 |
| 3 | ALLEN | STEVENS | 3-B (24) | | SW | NW | 16 | 26 | 18 | E | 1 | B | GW | 8/2/2004 |
| 3 | ALLEN | STEVENS | 22 | NW | SW | NW | 16 | 26 | 18 | E | 1 | B | GW | 5/17/2004 |
| 3 | ALLEN | STEVENS | 3-C (21) | | SW | NW | 16 | 26 | 18 | E | 1 | B | GW | 6/25/2004 |
| 3 | ALLEN | STEVENS | 20 | | NW | NW | 16 | 26 | 18 | E | 1 | B | GW | 6/30/2004 |
| 3 | ALLEN | STEVENS | 19 | | SE | NW | 16 | 26 | 18 | E | 1 | B | GW | 4/27/2004 |
| 3 | ALLEN | STEVENS | 18 | | SW | NW | 16 | 26 | 18 | E | 1 | B | GW | 5/6/2004 |
| 3 | ALLEN | STEVENS | 17 | | NW | NW | 16 | 26 | 18 | E | 1 | B | GW | 6/17/2004 |
| 3 | ALLEN | STEVENS | 16 | | NW | NW | 16 | 26 | 18 | E | 1 | B | GW | 7/16/2004 |
| 3 | ALLEN | STEVENS | 15 | | SW | NW | 16 | 26 | 18 | E | 1 | B | GW | 7/15/2004 |
| 3 | ALLEN | STEVENS | 14-A (14) | | SE | SE | 16 | 26 | 18 | E | 1 | B | GW | 8/2/2004 |
| 3 | ALLEN | STEVENS | 14 (13) | | SW | NW | 16 | 26 | 18 | E | 1 | B | GW | 5/26/2004 |
| 3 | ALLEN | STEVENS | 6-A (12) | | SW | NW | 16 | 26 | 18 | E | 1 | B | GW | 6/29/2004 |

Wells Plugged with State Funds Since 7/1/1996

| DIST | COUNTY | LEASE NAME | WELL NO | Q-3 | Q-2 | Q-1 | SEC | TWP | RNG | DIR | PRI | LEVEL | TYPE | PLUGDATE |
|------|--------|----------------------|-----------|-----|-----|-----|-----|-----|-----|-----|-----|-------|------|------------|
| 3 | ALLEN | STEVENS | 11 | | NW | NW | 16 | 26 | 18 | E | 1 | B | GW | 6/22/2004 |
| 3 | ALLEN | STEVENS | 10 | | NW | NW | 16 | 26 | 18 | E | 1 | B | GW | 7/13/2004 |
| 3 | ALLEN | STEVENS | W5-2 (09) | | NW | NW | 16 | 26 | 18 | E | 1 | B | GW | 7/20/2004 |
| 3 | ALLEN | STEVENS | W-55 (08) | | NE | NW | 16 | 26 | 18 | E | 1 | B | GW | 7/12/2004 |
| 3 | ALLEN | STEVENS | 5-3 (07) | | SW | NW | 16 | 26 | 18 | E | 1 | B | GW | 5/27/2004 |
| 3 | ALLEN | STEVENS | 6-B (06) | | NW | NW | 16 | 26 | 18 | E | 1 | B | GW | 7/7/2004 |
| 3 | ALLEN | STEVENS | 05 | | NW | NW | 16 | 26 | 18 | E | 1 | B | GW | 7/1/2004 |
| 3 | ALLEN | STEVENS | 04 | | NW | NW | 16 | 26 | 18 | E | 1 | B | GW | 5/27/2004 |
| 3 | ALLEN | STEVENS | 03 | | NE | NW | 16 | 26 | 18 | E | 1 | B | GW | 6/10/2004 |
| 3 | ALLEN | STEVENS | 02 | NE | SW | NW | 16 | 26 | 18 | E | 1 | B | GW | 6/21/2004 |
| 3 | ALLEN | STEVENS | 01 | | NW | NW | 16 | 26 | 18 | E | 1 | B | GW | 6/10/2004 |
| 3 | ALLEN | WEILERT | 3 | NW | SE | NW | 16 | 26 | 18 | E | 1 | B | SW | 1/25/2002 |
| 3 | ALLEN | WEILERT | 2 | NW | SE | NW | 16 | 26 | 18 | E | 1 | B | SW | 1/23/2002 |
| 3 | ALLEN | WEILERT | 1 | SW | NE | NW | 16 | 26 | 18 | E | 1 | A | SW | 1/23/2002 |
| 3 | ALLEN | MCKINLEY / MCCARTNEY | 91 | | | NE | 17 | 26 | 18 | E | 1 | A | GW | 9/6/2000 |
| 3 | ALLEN | MCKINLEY / MCCARTNEY | 90 | | | NE | 17 | 26 | 18 | E | 1 | A | GW | 3/27/2000 |
| 3 | ALLEN | MCKINLEY / MCCARTNEY | 89 | | | NE | 17 | 26 | 18 | E | 1 | A | GW | 6/2/2000 |
| 3 | ALLEN | MCKINLEY / MCCARTNEY | 88 | | | NE | 17 | 26 | 18 | E | 1 | A | GW | 7/10/2000 |
| 3 | ALLEN | MCKINLEY / MCCARTNEY | 87 | | | NE | 17 | 26 | 18 | E | 1 | A | GW | 7/5/2000 |
| 3 | ALLEN | MCKINLEY / MCCARTNEY | 86 | | | NE | 17 | 26 | 18 | E | 1 | A | GW | 6/12/2000 |
| 3 | ALLEN | MCKINLEY / MCCARTNEY | 85 | | | NE | 17 | 26 | 18 | E | 1 | A | GW | 6/6/2000 |
| 3 | ALLEN | MCKINLEY / MCCARTNEY | 84 | | | NE | 17 | 26 | 18 | E | 1 | A | GW | 5/23/2000 |
| 3 | ALLEN | MCKINLEY / MCCARTNEY | 83 | | | NE | 17 | 26 | 18 | E | 1 | A | GW | 9/7/2000 |
| 3 | ALLEN | MCKINLEY / MCCARTNEY | 82 | | | NW | 17 | 26 | 18 | E | 1 | A | GW | 4/27/2000 |
| 3 | ALLEN | MCKINLEY / MCCARTNEY | 81 | | | NW | 17 | 26 | 18 | E | 1 | A | GW | 3/30/2000 |
| 3 | ALLEN | MCKINLEY / MCCARTNEY | 80 | | | NW | 17 | 26 | 18 | E | 1 | A | GW | 3/31/2000 |
| 3 | ALLEN | MCKINLEY / MCCARTNEY | 79 | | | NW | 17 | 26 | 18 | E | 1 | A | GW | 8/24/2000 |
| 3 | ALLEN | MCKINLEY / MCCARTNEY | 78 | | | NW | 17 | 26 | 18 | E | 1 | A | GW | 5/11/2000 |
| 3 | ALLEN | MCKINLEY / MCCARTNEY | 77 | | | NW | 17 | 26 | 18 | E | 1 | A | GW | 4/10/2000 |
| 3 | ALLEN | MCKINLEY / MCCARTNEY | 76 | | | NW | 17 | 26 | 18 | E | 1 | A | GW | 8/28/2000 |
| 3 | ALLEN | MCKINLEY / MCCARTNEY | 75 | | | NE | 17 | 26 | 18 | E | 1 | A | GW | 4/5/2000 |
| 3 | ALLEN | MCKINLEY / MCCARTNEY | 74 | | | NW | 17 | 26 | 18 | E | 1 | A | GW | 4/5/2000 |
| 3 | ALLEN | MCKINLEY / MCCARTNEY | 73 | | | NE | 17 | 26 | 18 | E | 1 | A | GW | 6/9/2000 |
| 3 | ALLEN | MCKINLEY / MCCARTNEY | 72 | | | NE | 17 | 26 | 18 | E | 1 | A | GW | 6/7/2000 |
| 3 | ALLEN | MCKINLEY / MCCARTNEY | 71 | | | NE | 17 | 26 | 18 | E | 1 | A | GW | 6/20/2000 |
| 3 | ALLEN | MCKINLEY / MCCARTNEY | 70 | | | NE | 17 | 26 | 18 | E | 1 | A | GW | 3/1/2000 |
| 3 | ALLEN | MCKINLEY / MCCARTNEY | 69 | | | NE | 17 | 26 | 18 | E | 1 | A | GW | 7/31/2000 |
| 3 | ALLEN | MCKINLEY / MCCARTNEY | 68 | | | NE | 17 | 26 | 18 | E | 1 | A | GW | 7/25/2000 |
| 3 | ALLEN | MCKINLEY / MCCARTNEY | 67 | | | NE | 17 | 26 | 18 | E | 1 | A | GW | 8/16/2000 |
| 3 | ALLEN | MCKINLEY / MCCARTNEY | 66 | | | NE | 17 | 26 | 18 | E | 1 | A | GW | 7/27/2000 |
| 3 | ALLEN | MCKINLEY / MCCARTNEY | 65 | | | NE | 17 | 26 | 18 | E | 1 | A | GW | 7/21/2000 |
| 3 | ALLEN | MCKINLEY / MCCARTNEY | 64 | | | NE | 17 | 26 | 18 | E | 1 | A | GW | 7/14/2000 |
| 3 | ALLEN | MCKINLEY / MCCARTNEY | 63 | | | NE | 17 | 26 | 18 | E | 1 | A | GW | 8/9/2000 |
| 3 | ALLEN | MCKINLEY / MCCARTNEY | 62 | | | NE | 17 | 26 | 18 | E | 1 | A | GW | 3/20/2000 |
| 3 | ALLEN | MCKINLEY / MCCARTNEY | 61 | | | NE | 17 | 26 | 18 | E | 1 | A | GW | 8/6/2000 |
| 3 | ALLEN | MCKINLEY / MCCARTNEY | 60 | | | NE | 17 | 26 | 18 | E | 1 | A | GW | 3/24/2000 |
| 3 | ALLEN | MCKINLEY / MCCARTNEY | 59 | | | NE | 17 | 26 | 18 | E | 1 | A | GW | 9/5/2000 |
| 3 | ALLEN | MCKINLEY / MCCARTNEY | 58 | | | NW | 17 | 26 | 18 | E | 1 | A | GW | 4/11/2000 |
| 3 | ALLEN | MCKINLEY / MCCARTNEY | 57 | | | NE | 17 | 26 | 18 | E | 1 | A | GW | 6/27/2000 |
| 3 | ALLEN | MCKINLEY / MCCARTNEY | 55 | | | NE | 17 | 26 | 18 | E | 1 | A | GW | 4/18/2000 |
| 3 | ALLEN | MCKINLEY / MCCARTNEY | 54 | | | NE | 17 | 26 | 18 | E | 1 | A | GW | 4/13/2000 |
| 3 | ALLEN | MCKINLEY / MCCARTNEY | 53 | | | NE | 17 | 26 | 18 | E | 1 | A | GW | 5/23/2000 |
| 3 | ALLEN | MCKINLEY / MCCARTNEY | 52 | | | NE | 17 | 26 | 18 | E | 1 | A | GW | 4/24/2000 |
| 3 | ALLEN | MCKINLEY / MCCARTNEY | 51 | | | NE | 17 | 26 | 18 | E | 1 | A | GW | 5/24/2000 |
| 3 | ALLEN | MCKINLEY / MCCARTNEY | 50 | | | NE | 17 | 26 | 18 | E | 1 | A | GW | 4/21/2000 |
| 3 | ALLEN | MCKINLEY / MCCARTNEY | 49 | | | NE | 17 | 26 | 18 | E | 1 | A | GW | 4/19/2000 |
| 3 | ALLEN | MCKINLEY / MCCARTNEY | 48 | | | NE | 17 | 26 | 18 | E | 1 | A | GW | 4/12/2000 |
| 3 | ALLEN | MCKINLEY / MCCARTNEY | 47 | | | NW | 17 | 26 | 18 | E | 1 | A | GW | 5/12/2000 |
| 3 | ALLEN | MCKINLEY / MCCARTNEY | 46 | | | NW | 17 | 26 | 18 | E | 1 | A | GW | 5/5/2000 |
| 3 | ALLEN | MCKINLEY / MCCARTNEY | 45 | | | SW | 17 | 26 | 18 | E | 1 | A | GW | 1/5/2000 |
| 3 | ALLEN | MCKINLEY / MCCARTNEY | 44 | | | NW | 17 | 26 | 18 | E | 1 | A | GW | 12/17/1999 |

Wells Plugged with State Funds Since 7/1/1996

| DIST | COUNTY | LEASE NAME | WELL NO | Q-3 | Q-2 | Q-1 | SEC | TWP | RNG | DIR | PRI | LEVEL | TYPE | PLUGDATE |
|------|--------|--------------------------|---------|-----|-----|-----|-----|-----|-----|-----|-----|-------|------|------------|
| 3 | ALLEN | MCKINLEY / MCCARTNEY | 43 | | | NW | 17 | 26 | 18 | E | 1 | A | GW | 12/23/1999 |
| 3 | ALLEN | MCKINLEY / MCCARTNEY | 42 | | | NW | 17 | 26 | 18 | E | 1 | A | GW | 5/2/2000 |
| 3 | ALLEN | MCKINLEY / MCCARTNEY | 41 | | | NW | 17 | 26 | 18 | E | 1 | A | GW | 11/8/1999 |
| 3 | ALLEN | MCKINLEY / MCCARTNEY | 40 | | | NW | 17 | 26 | 18 | E | 1 | A | GW | 11/9/1999 |
| 3 | ALLEN | MCKINLEY / MCCARTNEY | 39 | | | NW | 17 | 26 | 18 | E | 1 | A | GW | 11/18/1999 |
| 3 | ALLEN | MCKINLEY / MCCARTNEY | 38 | | | NW | 17 | 26 | 18 | E | 1 | A | GW | 11/30/1999 |
| 3 | ALLEN | MCKINLEY / MCCARTNEY | 37 | | | NW | 17 | 26 | 18 | E | 1 | A | GW | 11/19/1999 |
| 3 | ALLEN | MCKINLEY / MCCARTNEY | 36 | | | NW | 17 | 26 | 18 | E | 1 | A | GW | 12/1/1999 |
| 3 | ALLEN | MCKINLEY / MCCARTNEY | 35 | | | NW | 17 | 26 | 18 | E | 1 | A | GW | 12/6/1999 |
| 3 | ALLEN | MCKINLEY / MCCARTNEY | 34 | | | NW | 17 | 26 | 18 | E | 1 | A | GW | 12/7/1999 |
| 3 | ALLEN | MCKINLEY / MCCARTNEY | 33 | | | NW | 17 | 26 | 18 | E | 1 | A | GW | 12/28/1999 |
| 3 | ALLEN | MCKINLEY / MCCARTNEY | 32 | | | NW | 17 | 26 | 18 | E | 1 | A | GW | 3/1/2000 |
| 3 | ALLEN | MCKINLEY / MCCARTNEY | 31 | | | NW | 17 | 26 | 18 | E | 1 | A | GW | 12/16/1999 |
| 3 | ALLEN | MCKINLEY / MCCARTNEY | 30 | | | NW | 17 | 26 | 18 | E | 1 | A | GW | 12/27/1999 |
| 3 | ALLEN | MCKINLEY / MCCARTNEY | 29 | | | NW | 17 | 26 | 18 | E | 1 | A | GW | 12/30/1999 |
| 3 | ALLEN | MCKINLEY / MCCARTNEY | 28 | | | NE | 17 | 26 | 18 | E | 1 | A | GW | 3/1/2000 |
| 3 | ALLEN | MCKINLEY / MCCARTNEY | 27 | | | NE | 17 | 26 | 18 | E | 1 | A | GW | 2/15/2000 |
| 3 | ALLEN | MCKINLEY / MCCARTNEY | 26 | | | NE | 17 | 26 | 18 | E | 1 | A | GW | 2/8/2000 |
| 3 | ALLEN | MCKINLEY / MCCARTNEY | 25 | | | NE | 17 | 26 | 18 | E | 1 | A | GW | 8/9/2000 |
| 3 | ALLEN | MCKINLEY / MCCARTNEY | 24 | | | NE | 17 | 26 | 18 | E | 1 | A | GW | 2/10/2000 |
| 3 | ALLEN | MCKINLEY / MCCARTNEY | 23 | | | NE | 17 | 26 | 18 | E | 1 | A | GW | 1/21/2000 |
| 3 | ALLEN | MCKINLEY / MCCARTNEY | 22 | | | NE | 17 | 26 | 18 | E | 1 | A | GW | 8/29/2000 |
| 3 | ALLEN | MCKINLEY / MCCARTNEY | 21 | | | NE | 17 | 26 | 18 | E | 1 | A | GW | 8/10/2000 |
| 3 | ALLEN | MCKINLEY / MCCARTNEY | 20 | | | NE | 17 | 26 | 18 | E | 1 | A | GW | 8/10/2000 |
| 3 | ALLEN | MCKINLEY / MCCARTNEY | 18 | | | NE | 17 | 26 | 18 | E | 1 | A | GW | 1/25/2000 |
| 3 | ALLEN | MCKINLEY / MCCARTNEY | 17 | | | NE | 17 | 26 | 18 | E | 1 | A | GW | 1/17/2000 |
| 3 | ALLEN | MCKINLEY / MCCARTNEY | 16 | | | NE | 17 | 26 | 18 | E | 1 | A | GW | 1/12/2000 |
| 3 | ALLEN | MCKINLEY / MCCARTNEY | 15 | | | NE | 17 | 26 | 18 | E | 1 | A | GW | 1/6/2000 |
| 3 | ALLEN | MCKINLEY / MCCARTNEY | 14 | | | NE | 17 | 26 | 18 | E | 1 | A | GW | 1/17/2000 |
| 3 | ALLEN | MCKINLEY / MCCARTNEY | 13 | | | NE | 17 | 26 | 18 | E | 1 | A | GW | 1/13/2000 |
| 3 | ALLEN | MCKINLEY / MCCARTNEY | 12 | | | NE | 17 | 26 | 18 | E | 1 | A | GW | 1/31/2000 |
| 3 | ALLEN | MCKINLEY / MCCARTNEY | 11 | | | NE | 17 | 26 | 18 | E | 1 | A | GW | 1/31/2000 |
| 3 | ALLEN | MCKINLEY / MCCARTNEY | 10 | | | NE | 17 | 26 | 18 | E | 1 | A | GW | 2/7/2000 |
| 3 | ALLEN | MCKINLEY / MCCARTNEY | 09 | | | NE | 17 | 26 | 18 | E | 1 | A | GW | 2/3/2000 |
| 3 | ALLEN | MCKINLEY / MCCARTNEY | 08 | | | NE | 17 | 26 | 18 | E | 1 | A | GW | 3/2/2000 |
| 3 | ALLEN | MCKINLEY / MCCARTNEY | 07 | | | NE | 17 | 26 | 18 | E | 1 | A | GW | 2/14/2000 |
| 3 | ALLEN | MCKINLEY / MCCARTNEY | 06 | | | NE | 17 | 26 | 18 | E | 1 | A | GW | 2/21/2000 |
| 3 | ALLEN | MCKINLEY / MCCARTNEY | 05 | | | NE | 17 | 26 | 18 | E | 1 | A | GW | 1/31/2000 |
| 3 | ALLEN | MCKINLEY / MCCARTNEY | 04 | | | NE | 17 | 26 | 18 | E | 1 | A | GW | 2/9/2000 |
| 3 | ALLEN | MCKINLEY / MCCARTNEY | 03 | | | NE | 17 | 26 | 18 | E | 1 | A | GW | 6/27/2000 |
| 3 | ALLEN | MCKINLEY / MCCARTNEY | 02 | | | NE | 17 | 26 | 18 | E | 1 | A | GW | 2/22/2000 |
| 3 | ALLEN | MCKINLEY / MCCARTNEY | 01 | | | NE | 17 | 26 | 18 | E | 1 | A | GW | 2/28/2000 |
| 3 | ALLEN | MCKINLEY / MCCARTNEY III | 92 | NW | SW | NE | 17 | 26 | 18 | E | 1 | A | GW | 9/26/2001 |
| 3 | ALLEN | MORRIS | 37 | | SW | NW | 17 | 26 | 18 | E | 1 | B | SW | 4/13/2001 |
| 3 | ALLEN | MORRIS | 34 | | SW | NW | 17 | 26 | 18 | E | 1 | B | SW | 3/22/2001 |
| 3 | ALLEN | MORRIS | 32 | | SW | NW | 17 | 26 | 18 | E | 1 | B | SW | 3/14/2001 |
| 3 | ALLEN | MORRIS | 31 | | SW | NW | 17 | 26 | 18 | E | 1 | B | SW | 3/16/2001 |
| 3 | ALLEN | MORRIS | 30 | | SW | NW | 17 | 26 | 18 | E | 1 | B | SW | 3/19/2001 |
| 3 | ALLEN | MORRIS | 29 | | SW | NW | 17 | 26 | 18 | E | 1 | B | SW | 3/19/2001 |
| 3 | ALLEN | MORRIS | 27 | | SW | NW | 17 | 26 | 18 | E | 1 | B | SW | 3/16/2001 |
| 3 | ALLEN | MORRIS | 25 | | SW | NW | 17 | 26 | 18 | E | 1 | B | SW | 4/13/2001 |
| 3 | ALLEN | MORRIS | 24 | | SW | NW | 17 | 26 | 18 | E | 1 | B | SW | 3/2/2001 |
| 3 | ALLEN | MORRIS | 23 | | SW | NW | 17 | 26 | 18 | E | 1 | B | SW | 3/2/2001 |
| 3 | ALLEN | MORRIS | 22 | | SW | NW | 17 | 26 | 18 | E | 1 | B | SW | 3/3/2001 |
| 3 | ALLEN | MORRIS | 21 | | SW | NW | 17 | 26 | 18 | E | 1 | B | SW | 3/14/2001 |
| 3 | ALLEN | MORRIS | 18 | | | NW | 17 | 26 | 18 | E | 1 | B | SW | 2/20/2001 |
| 3 | ALLEN | MORRIS | 17 | | SW | NW | 17 | 26 | 18 | E | 1 | B | SW | 2/12/2001 |
| 3 | ALLEN | MORRIS | 16 | | SW | NW | 17 | 26 | 18 | E | 1 | B | SW | 2/13/2001 |
| 3 | ALLEN | MORRIS | 15 | | SW | NW | 17 | 26 | 18 | E | 1 | B | SW | 2/21/2001 |
| 3 | ALLEN | MORRIS | 14 | | SW | NW | 17 | 26 | 18 | E | 1 | B | SW | 4/13/2001 |
| 3 | ALLEN | MORRIS | 13 | | SW | NW | 17 | 26 | 18 | E | 1 | B | SW | 2/22/2001 |

Wells Plugged with State Funds Since 7/1/1996

| DIST | COUNTY | LEASE NAME | WELL NO | Q-3 | Q-2 | Q-1 | SEC | TWP | RNG | DIR | PRI | LEVEL | TYPE | PLUGDATE |
|------|--------|------------|-----------|-----|-----|-----|-----|-----|-----|-----|-----|-------|------|-----------|
| 3 | ALLEN | MORRIS | 12 | | SW | NW | 17 | 26 | 18 | E | 1 | B | SW | 2/22/2001 |
| 3 | ALLEN | MORRIS | 11 | | SW | NW | 17 | 26 | 18 | E | 1 | B | SW | 2/21/2001 |
| 3 | ALLEN | MORRIS | 10 | | SW | NW | 17 | 26 | 18 | E | 1 | B | SW | 2/12/2001 |
| 3 | ALLEN | MORRIS | 9 | | SW | NW | 17 | 26 | 18 | E | 1 | B | SW | 4/12/2001 |
| 3 | ALLEN | MORRIS | 8 | | SW | NW | 17 | 26 | 18 | E | 1 | B | SW | 2/14/2001 |
| 3 | ALLEN | MORRIS | 7 | | SW | NW | 17 | 26 | 18 | E | 1 | B | SW | 2/15/2001 |
| 3 | ALLEN | MORRIS | 6 | | SW | NW | 17 | 26 | 18 | E | 1 | B | SW | 4/12/2001 |
| 3 | ALLEN | MORRIS | 5 | | SW | NW | 17 | 26 | 18 | E | 1 | B | SW | 4/27/2001 |
| 3 | ALLEN | MORRIS | 4 | | SW | NW | 17 | 26 | 18 | E | 1 | B | SW | 2/14/2001 |
| 3 | ALLEN | MORRIS | 2 | | SW | NW | 17 | 26 | 18 | E | 1 | B | SW | 2/22/2001 |
| 3 | ALLEN | MORRIS | 1 | | SW | NW | 17 | 26 | 18 | E | 1 | B | SW | 4/24/2001 |
| 3 | ALLEN | NELSON IV | (17) | NW | NE | NW | 17 | 26 | 18 | E | 1 | B | GW | 4/7/2006 |
| 3 | ALLEN | NELSON IV | (16) | NW | NE | NW | 17 | 26 | 18 | E | 1 | B | GW | 4/7/2006 |
| 3 | ALLEN | NELSON IV | (09) | NW | NE | NW | 17 | 26 | 18 | E | 1 | B | GW | 4/4/2006 |
| 3 | ALLEN | NELSON IV | (08) | SW | NE | NW | 17 | 26 | 18 | E | 1 | B | GW | 4/4/2006 |
| 3 | ALLEN | NELSON IV | (07) (26) | NE | NE | NW | 17 | 26 | 18 | E | 1 | B | GW | 4/10/2006 |
| 3 | ALLEN | NELSON IV | (06) | SW | NW | NW | 17 | 26 | 18 | E | 1 | B | GW | 4/12/2006 |
| 3 | ALLEN | NELSON IV | (05) | SE | NW | NW | 17 | 26 | 18 | E | 1 | A | GW | 4/13/2006 |
| 3 | ALLEN | NELSON IV | (04) | SE | NW | NW | 17 | 26 | 18 | E | 1 | B | GW | 4/13/2006 |
| 3 | ALLEN | NELSON IV | (03) | SE | NW | NW | 17 | 26 | 18 | E | 1 | A | GW | 5/11/2006 |
| 3 | ALLEN | NELSON IV | (02) | SE | NW | NW | 17 | 26 | 18 | E | 1 | A | GW | 4/17/2006 |
| 3 | ALLEN | BARNETT | 4 | | SW | | 18 | 26 | 18 | E | 1 | B | GW | 7/15/1997 |
| 3 | ALLEN | BARNETT | 5 | | SW | | 18 | 26 | 18 | E | 1 | B | GW | 7/2/1997 |
| 3 | ALLEN | BARNETT | O | | SW | | 18 | 26 | 18 | E | 1 | B | GW | 7/17/1997 |
| 3 | ALLEN | BARNETT | 17 | | SW | | 18 | 26 | 18 | E | 1 | B | GW | 7/18/1997 |
| 3 | ALLEN | BARNETT | 1A | | SW | | 18 | 26 | 18 | E | 1 | B | GW | 7/15/1997 |
| 3 | ALLEN | BARNETT | 1 | | SW | | 18 | 26 | 18 | E | 1 | B | GW | 8/5/1997 |
| 3 | ALLEN | BARNETT | N | | SW | | 18 | 26 | 18 | E | 1 | B | GW | 5/6/1997 |
| 3 | ALLEN | BARNETT | M | | SW | | 18 | 26 | 18 | E | 1 | B | GW | 6/17/1997 |
| 3 | ALLEN | BARNETT | L | | SW | | 18 | 26 | 18 | E | 1 | B | GW | 6/13/1997 |
| 3 | ALLEN | BARNETT | K | | SW | | 18 | 26 | 18 | E | 1 | B | GW | 4/30/1997 |
| 3 | ALLEN | BARNETT | J | | SW | | 18 | 26 | 18 | E | 1 | B | GW | 6/10/1997 |
| 3 | ALLEN | BARNETT | G | | SW | | 18 | 26 | 18 | E | 1 | B | GW | 5/1/1997 |
| 3 | ALLEN | BARNETT | F | | SW | | 18 | 26 | 18 | E | 1 | B | GW | 6/19/1997 |
| 3 | ALLEN | BARNETT | E | | SW | | 18 | 26 | 18 | E | 1 | B | GW | 6/30/1997 |
| 3 | ALLEN | BARNETT | D | | SW | | 18 | 26 | 18 | E | 1 | B | GW | 7/17/1997 |
| 3 | ALLEN | BARNETT | C | | SW | | 18 | 26 | 18 | E | 1 | B | GW | 5/21/1997 |
| 3 | ALLEN | BARNETT | B | | SW | | 18 | 26 | 18 | E | 1 | B | GW | 6/3/1997 |
| 3 | ALLEN | BARNETT | A | | SW | | 18 | 26 | 18 | E | 1 | B | GW | 5/9/1997 |
| 3 | ALLEN | BARNETT | 21 | | SW | | 18 | 26 | 18 | E | 1 | B | GW | 6/18/1997 |
| 3 | ALLEN | BARNETT | 17A | | SW | | 18 | 26 | 18 | E | 1 | B | GW | 6/11/1997 |
| 3 | ALLEN | BARNETT | 16B | | SW | | 18 | 26 | 18 | E | 1 | B | GW | 6/26/1997 |
| 3 | ALLEN | BARNETT | 14A | | SW | | 18 | 26 | 18 | E | 1 | B | GW | 6/20/1997 |
| 3 | ALLEN | BARNETT | 14 | | SW | | 18 | 26 | 18 | E | 1 | B | GW | 6/3/1997 |
| 3 | ALLEN | BARNETT | A11 | | SW | | 18 | 26 | 18 | E | 1 | B | GW | 5/2/1997 |
| 3 | ALLEN | BARNETT | 11 | | SW | | 18 | 26 | 18 | E | 1 | B | GW | 5/21/1997 |
| 3 | ALLEN | BARNETT | A10 | | SW | | 18 | 26 | 18 | E | 1 | B | GW | 5/1/1997 |
| 3 | ALLEN | BARNETT | 10 | | SW | | 18 | 26 | 18 | E | 1 | B | GW | 5/22/1997 |
| 3 | ALLEN | BARNETT | B8 | | SW | | 18 | 26 | 18 | E | 1 | B | GW | 6/5/1997 |
| 3 | ALLEN | BARNETT | 7WI | | SW | | 18 | 26 | 18 | E | 1 | B | GW | 6/11/1997 |
| 3 | ALLEN | BARNETT | 7 | | SW | | 18 | 26 | 18 | E | 1 | B | GW | 6/6/1997 |
| 3 | ALLEN | BARNETT | W5 | | SW | | 18 | 26 | 18 | E | 1 | B | GW | 7/1/1997 |
| 3 | ALLEN | BARNETT II | 37 | NW | SE | SW | 18 | 26 | 18 | E | 1 | A | GW | 9/28/2001 |
| 3 | ALLEN | BURTISS | 68 | | | SE | 18 | 26 | 18 | E | 1 | A | GW | 5/5/1999 |
| 3 | ALLEN | BURTISS | 67 | | | SE | 18 | 26 | 18 | E | 1 | A | GW | 4/29/1999 |
| 3 | ALLEN | BURTISS | 66 | | | SE | 18 | 26 | 18 | E | 1 | A | GW | 4/6/1999 |
| 3 | ALLEN | BURTISS | 65 | | | SE | 18 | 26 | 18 | E | 1 | A | GW | 3/11/1999 |
| 3 | ALLEN | BURTISS | 64 | | | SE | 18 | 26 | 18 | E | 1 | A | GW | 4/12/1999 |
| 3 | ALLEN | BURTISS | 63 | | | SE | 18 | 26 | 18 | E | 1 | A | GW | 4/7/1999 |
| 3 | ALLEN | BURTISS | 62 | | | SE | 18 | 26 | 18 | E | 1 | A | GW | 4/30/1999 |
| 3 | ALLEN | BURTISS | 61 | | | SE | 18 | 26 | 18 | E | 1 | A | GW | 3/29/1999 |

Wells Plugged with State Funds Since 7/1/1996

| DIST | COUNTY | LEASE NAME | WELL NO | Q-3 | Q-2 | Q-1 | SEC | TWP | RNG | DIR | PRI | LEVEL | TYPE | PLUGDATE |
|------|--------|------------|---------|-----|-----|-----|-----|-----|-----|-----|-----|-------|------|------------|
| 3 | ALLEN | BURTISS | 60 | | | SE | 18 | 26 | 18 | E | 1 | A | GW | 3/4/1999 |
| 3 | ALLEN | BURTISS | 59 | | | SE | 18 | 26 | 18 | E | 1 | A | GW | 2/26/1999 |
| 3 | ALLEN | BURTISS | 58 | | | SE | 18 | 26 | 18 | E | 1 | A | GW | 3/30/1999 |
| 3 | ALLEN | BURTISS | 57 | | | SE | 18 | 26 | 18 | E | 1 | A | GW | 3/31/1999 |
| 3 | ALLEN | BURTISS | 56 | | | SE | 18 | 26 | 18 | E | 1 | A | GW | 5/6/1999 |
| 3 | ALLEN | BURTISS | 55 | | | SE | 18 | 26 | 18 | E | 1 | A | GW | 5/19/1999 |
| 3 | ALLEN | BURTISS | 53 | | | SE | 18 | 26 | 18 | E | 1 | A | GW | 5/20/1999 |
| 3 | ALLEN | BURTISS | 52 | | | SE | 18 | 26 | 18 | E | 1 | A | GW | 5/12/1999 |
| 3 | ALLEN | BURTISS | 51 | | | SE | 18 | 26 | 18 | E | 1 | A | GW | 4/29/1999 |
| 3 | ALLEN | BURTISS | 49 | | | SE | 18 | 26 | 18 | E | 1 | A | GW | 3/11/1999 |
| 3 | ALLEN | BURTISS | 48 | | | SE | 18 | 26 | 18 | E | 1 | A | GW | 3/11/1999 |
| 3 | ALLEN | BURTISS | 47 | | | SE | 18 | 26 | 18 | E | 1 | A | GW | 4/13/1999 |
| 3 | ALLEN | BURTISS | 46 | | | SE | 18 | 26 | 18 | E | 1 | A | GW | 4/20/1999 |
| 3 | ALLEN | BURTISS | 45 | | | SE | 18 | 26 | 18 | E | 1 | A | GW | 3/22/1999 |
| 3 | ALLEN | BURTISS | 44 | | | SE | 18 | 26 | 18 | E | 1 | A | GW | 5/13/1999 |
| 3 | ALLEN | BURTISS | 41 | | | SE | 18 | 26 | 18 | E | 1 | A | GW | 5/25/1999 |
| 3 | ALLEN | BURTISS | 40 | | | SE | 18 | 26 | 18 | E | 1 | A | GW | 5/14/1999 |
| 3 | ALLEN | BURTISS | 39 | | | SE | 18 | 26 | 18 | E | 1 | A | GW | 4/26/1999 |
| 3 | ALLEN | BURTISS | 38 | | | SE | 18 | 26 | 18 | E | 1 | A | GW | 3/23/1999 |
| 3 | ALLEN | BURTISS | 37 | | | SE | 18 | 26 | 18 | E | 1 | A | GW | 4/28/1999 |
| 3 | ALLEN | BURTISS | 36 | | | SE | 18 | 26 | 18 | E | 1 | A | GW | 4/13/1999 |
| 3 | ALLEN | BURTISS | 35 | | | SE | 18 | 26 | 18 | E | 1 | A | GW | 2/25/1999 |
| 3 | ALLEN | BURTISS | 34 | | | SE | 18 | 26 | 18 | E | 1 | A | GW | 4/28/1999 |
| 3 | ALLEN | BURTISS | 33 | | | SE | 18 | 26 | 18 | E | 1 | A | GW | 3/16/1999 |
| 3 | ALLEN | BURTISS | 31 | | | SE | 18 | 26 | 18 | E | 1 | A | GW | 3/3/1999 |
| 3 | ALLEN | BURTISS | 81 | | | SE | 18 | 26 | 18 | E | 1 | A | GW | 5/3/1999 |
| 3 | ALLEN | BURTISS | 80 | | | SE | 18 | 26 | 18 | E | 1 | A | GW | 6/17/1999 |
| 3 | ALLEN | BURTISS | 79 | | | SE | 18 | 26 | 18 | E | 1 | A | GW | 12/23/1998 |
| 3 | ALLEN | BURTISS | 78 | | | SE | 18 | 26 | 18 | E | 1 | A | GW | 6/15/1999 |
| 3 | ALLEN | BURTISS | 77 | | | SE | 18 | 26 | 18 | E | 1 | A | GW | 4/27/1999 |
| 3 | ALLEN | BURTISS | 76 | | | SE | 18 | 26 | 18 | E | 1 | A | GW | 6/11/1999 |
| 3 | ALLEN | BURTISS | 75 | | | SE | 18 | 26 | 18 | E | 1 | A | GW | 6/15/1999 |
| 3 | ALLEN | BURTISS | 74 | | | SE | 18 | 26 | 18 | E | 1 | A | GW | 6/10/1999 |
| 3 | ALLEN | BURTISS | 73 | | | SE | 18 | 26 | 18 | E | 1 | A | GW | 12/23/1998 |
| 3 | ALLEN | BURTISS | 72 | | | SE | 18 | 26 | 18 | E | 1 | A | GW | 6/9/1999 |
| 3 | ALLEN | BURTISS | 71 | | | SE | 18 | 26 | 18 | E | 1 | A | GW | 6/8/1999 |
| 3 | ALLEN | BURTISS | 70 | | | SE | 18 | 26 | 18 | E | 1 | A | GW | 6/2/1999 |
| 3 | ALLEN | BURTISS | 69 | | | SE | 18 | 26 | 18 | E | 1 | A | GW | 5/27/1999 |
| 3 | ALLEN | BURTISS | 54 | | | SE | 18 | 26 | 18 | E | 1 | A | GW | 5/24/1999 |
| 3 | ALLEN | BURTISS | 43 | | | SE | 18 | 26 | 18 | E | 1 | A | GW | 12/8/1998 |
| 3 | ALLEN | BURTISS | 42 | | | SE | 18 | 26 | 18 | E | 1 | A | GW | 5/18/1999 |
| 3 | ALLEN | BURTISS | 32 | | | SE | 18 | 26 | 18 | E | 1 | A | GW | 2/19/1999 |
| 3 | ALLEN | BURTISS | 30 | | | SE | 18 | 26 | 18 | E | 1 | A | GW | 1/19/1999 |
| 3 | ALLEN | BURTISS | 28 | | | SE | 18 | 26 | 18 | E | 1 | A | GW | 3/15/1999 |
| 3 | ALLEN | BURTISS | 27 | | | SE | 18 | 26 | 18 | E | 1 | A | GW | 2/4/1999 |
| 3 | ALLEN | BURTISS | 26 | | | SE | 18 | 26 | 18 | E | 1 | A | GW | 2/5/1999 |
| 3 | ALLEN | BURTISS | 25 | | | SE | 18 | 26 | 18 | E | 1 | A | GW | 2/3/1999 |
| 3 | ALLEN | BURTISS | 24 | | | SE | 18 | 26 | 18 | E | 1 | A | GW | 4/1/1999 |
| 3 | ALLEN | BURTISS | 23 | | | SE | 18 | 26 | 18 | E | 1 | A | GW | 2/17/1999 |
| 3 | ALLEN | BURTISS | 22 | | | SE | 18 | 26 | 18 | E | 1 | A | GW | 1/25/1999 |
| 3 | ALLEN | BURTISS | 21 | | | SE | 18 | 26 | 18 | E | 1 | A | GW | 12/9/1998 |
| 3 | ALLEN | BURTISS | 20 | | | SE | 18 | 26 | 18 | E | 1 | A | GW | 11/11/1998 |
| 3 | ALLEN | BURTISS | 19 | | | SE | 18 | 26 | 18 | E | 1 | A | GW | 1/26/1999 |
| 3 | ALLEN | BURTISS | 18 | | | SE | 18 | 26 | 18 | E | 1 | A | GW | 2/15/1999 |
| 3 | ALLEN | BURTISS | 17 | | | SE | 18 | 26 | 18 | E | 1 | A | GW | 11/11/1998 |
| 3 | ALLEN | BURTISS | 16 | | | SE | 18 | 26 | 18 | E | 1 | A | GW | 1/26/1999 |
| 3 | ALLEN | BURTISS | 15 | | | SE | 18 | 26 | 18 | E | 1 | A | GW | 12/16/1998 |
| 3 | ALLEN | BURTISS | 14 | | | SE | 18 | 26 | 18 | E | 1 | A | GW | 12/15/1998 |
| 3 | ALLEN | BURTISS | 13 | | | SE | 18 | 26 | 18 | E | 1 | A | GW | 11/11/1998 |
| 3 | ALLEN | BURTISS | 12 | | | SE | 18 | 26 | 18 | E | 1 | A | GW | 4/9/1999 |
| 3 | ALLEN | BURTISS | 11 | | | SE | 18 | 26 | 18 | E | 1 | A | GW | 10/12/1994 |

Wells Plugged with State Funds Since 7/1/1996

| DIST | COUNTY | LEASE NAME | WELL NO | Q-3 | Q-2 | Q-1 | SEC | TWP | RNG | DIR | PRI | LEVEL | TYPE | PLUGDATE |
|------|--------|------------|---------|-----|-----|-----|-----|-----|-----|-----|-----|-------|------|------------|
| 3 | ALLEN | BURTISS | 10 | | | SE | 18 | 26 | 18 | E | 1 | A | GW | 2/17/1995 |
| 3 | ALLEN | BURTISS | 9 | | | SE | 18 | 26 | 18 | E | 1 | A | GW | 1/29/1999 |
| 3 | ALLEN | BURTISS | 8 | | | SE | 18 | 26 | 18 | E | 1 | A | GW | 1/18/1999 |
| 3 | ALLEN | BURTISS | 7 | | | SE | 18 | 26 | 18 | E | 1 | A | GW | 2/10/1999 |
| 3 | ALLEN | BURTISS | 5 | | | SE | 18 | 26 | 18 | E | 1 | A | GW | 2/10/1999 |
| 3 | ALLEN | BURTISS | 4 | | | SE | 18 | 26 | 18 | E | 1 | A | GW | 12/17/1998 |
| 3 | ALLEN | BURTISS | 3 | | | SE | 18 | 26 | 18 | E | 1 | A | GW | 12/17/1998 |
| 3 | ALLEN | BURTISS | 2 | | | SE | 18 | 26 | 18 | E | 1 | A | GW | 1/29/1999 |
| 3 | ALLEN | BURTISS | 1 | | | SE | 18 | 26 | 18 | E | 1 | A | GW | 2/12/1999 |
| 3 | ALLEN | FRAKER | 45 | NE | NW | NE | 18 | 26 | 18 | E | 1 | A | SW | 8/19/2003 |
| 3 | ALLEN | FRAKER | 44 | | | NE | 18 | 26 | 18 | E | 1 | A | GW | 9/15/2000 |
| 3 | ALLEN | FRAKER | 43 | | | NE | 18 | 26 | 18 | E | 1 | A | GW | 9/1/2000 |
| 3 | ALLEN | FRAKER | 42 | | | NE | 18 | 26 | 18 | E | 1 | A | GW | 8/24/2000 |
| 3 | ALLEN | FRAKER | 41 | | | NE | 18 | 26 | 18 | E | 1 | A | GW | 8/23/2000 |
| 3 | ALLEN | FRAKER | 40 | | | NE | 18 | 26 | 18 | E | 1 | A | GW | 9/20/2000 |
| 3 | ALLEN | FRAKER | 39 | | | NE | 18 | 26 | 18 | E | 1 | A | GW | 9/6/2000 |
| 3 | ALLEN | FRAKER | 38 | | | NE | 18 | 26 | 18 | E | 1 | A | GW | 9/27/2000 |
| 3 | ALLEN | FRAKER | 37 | | | NE | 18 | 26 | 18 | E | 1 | A | GW | 9/14/2000 |
| 3 | ALLEN | FRAKER | 36 | | | NE | 18 | 26 | 18 | E | 1 | A | GW | 8/15/2000 |
| 3 | ALLEN | FRAKER | 34 | | | NE | 18 | 26 | 18 | E | 1 | A | GW | 9/15/2000 |
| 3 | ALLEN | FRAKER | 33 | | | NE | 18 | 26 | 18 | E | 1 | A | GW | 8/25/2000 |
| 3 | ALLEN | FRAKER | 32 | | | NE | 18 | 26 | 18 | E | 1 | A | GW | 8/9/2000 |
| 3 | ALLEN | FRAKER | 31 | | | NE | 18 | 26 | 18 | E | 1 | A | GW | 9/20/2000 |
| 3 | ALLEN | FRAKER | 30 | | | NE | 18 | 26 | 18 | E | 1 | A | GW | 9/27/2000 |
| 3 | ALLEN | FRAKER | 29 | | | NE | 18 | 26 | 18 | E | 1 | A | GW | 8/15/2000 |
| 3 | ALLEN | FRAKER | 28 | | | NE | 18 | 26 | 18 | E | 1 | A | GW | 8/2/2000 |
| 3 | ALLEN | FRAKER | 27 | | | NE | 18 | 26 | 18 | E | 1 | A | GW | 9/6/2000 |
| 3 | ALLEN | FRAKER | 26 | | | NE | 18 | 26 | 18 | E | 1 | A | GW | 7/26/2000 |
| 3 | ALLEN | FRAKER | 25 | | | NE | 18 | 26 | 18 | E | 1 | A | GW | 7/19/2000 |
| 3 | ALLEN | FRAKER | 24 | | | NE | 18 | 26 | 18 | E | 1 | A | GW | 7/26/2000 |
| 3 | ALLEN | FRAKER | 23 | | | NE | 18 | 26 | 18 | E | 1 | A | GW | 8/9/2000 |
| 3 | ALLEN | FRAKER | 22 | | | NE | 18 | 26 | 18 | E | 1 | A | GW | 9/14/2000 |
| 3 | ALLEN | FRAKER | 21 | | | NE | 18 | 26 | 18 | E | 1 | A | GW | 9/15/2000 |
| 3 | ALLEN | FRAKER | 20 | | | NE | 18 | 26 | 18 | E | 1 | A | GW | 8/14/2000 |
| 3 | ALLEN | FRAKER | 19 | | | NE | 18 | 26 | 18 | E | 1 | A | GW | 8/7/2000 |
| 3 | ALLEN | FRAKER | 18 | | | NE | 18 | 26 | 18 | E | 1 | A | GW | 8/7/2000 |
| 3 | ALLEN | FRAKER | 17 | | | NE | 18 | 26 | 18 | E | 1 | A | GW | 7/19/2000 |
| 3 | ALLEN | FRAKER | 16 | | | NE | 18 | 26 | 18 | E | 1 | A | GW | 7/11/2000 |
| 3 | ALLEN | FRAKER | 15 | | | NE | 18 | 26 | 18 | E | 1 | A | GW | 9/7/2000 |
| 3 | ALLEN | FRAKER | 14 | | | NE | 18 | 26 | 18 | E | 1 | A | GW | 7/14/2000 |
| 3 | ALLEN | FRAKER | 13 | | | NE | 18 | 26 | 18 | E | 1 | A | GW | 8/4/2000 |
| 3 | ALLEN | FRAKER | 12 | | | NE | 18 | 26 | 18 | E | 1 | A | GW | 8/2/2000 |
| 3 | ALLEN | FRAKER | 11 | | | NE | 18 | 26 | 18 | E | 1 | A | GW | 8/2/2000 |
| 3 | ALLEN | FRAKER | 10 | | | NE | 18 | 26 | 18 | E | 1 | A | GW | 7/19/2000 |
| 3 | ALLEN | FRAKER | 9-A | | | NE | 18 | 26 | 18 | E | 1 | A | GW | 9/28/2000 |
| 3 | ALLEN | FRAKER | 8 | | | NE | 18 | 26 | 18 | E | 1 | A | GW | 7/11/2000 |
| 3 | ALLEN | FRAKER | 7 | | | NE | 18 | 26 | 18 | E | 1 | A | GW | 6/20/2000 |
| 3 | ALLEN | FRAKER | 6 | | | NE | 18 | 26 | 18 | E | 1 | A | GW | 6/20/2000 |
| 3 | ALLEN | FRAKER | 5 | | | NE | 18 | 26 | 18 | E | 1 | A | GW | 6/13/2000 |
| 3 | ALLEN | FRAKER | 4 | | | NE | 18 | 26 | 18 | E | 1 | A | GW | 6/12/2000 |
| 3 | ALLEN | FRAKER | 3 | | | NE | 18 | 26 | 18 | E | 1 | A | GW | 7/5/2000 |
| 3 | ALLEN | FRAKER | 2 | | | NE | 18 | 26 | 18 | E | 1 | A | GW | 7/5/2000 |
| 3 | ALLEN | FRAKER | 1 | | | NE | 18 | 26 | 18 | E | 1 | A | GW | 7/6/2000 |
| 3 | ALLEN | MORRIS | 3 | | SE | NE | 18 | 26 | 18 | E | 1 | B | SW | 4/27/2001 |
| 3 | ALLEN | FORD | (02) 2 | SW | SW | NW | 19 | 26 | 18 | E | 1 | B | SW | 9/8/2005 |
| 3 | ALLEN | FORD | (01) 1 | SE | SW | NW | 19 | 26 | 18 | E | 1 | B | SW | 9/8/2005 |
| 3 | ALLEN | K WOLF | (33) 32 | | SE | NW | 19 | 26 | 18 | E | 1 | B | SW | 9/19/2005 |
| 3 | ALLEN | K WOLF | (32) 15 | | NW | NW | 19 | 26 | 18 | E | 1 | B | SW | 9/9/2005 |
| 3 | ALLEN | K WOLF | (31) 17 | NW | NE | NW | 19 | 26 | 18 | E | 1 | B | SW | 9/8/2005 |
| 3 | ALLEN | K WOLF | (30) 3 | NE | NE | NW | 19 | 26 | 18 | E | 1 | B | SW | 9/9/2005 |
| 3 | ALLEN | K WOLF | (29) 1 | NE | NE | NW | 19 | 26 | 18 | E | 1 | B | SW | 9/8/2005 |

Wells Plugged with State Funds Since 7/1/1996

| DIST | COUNTY | LEASE NAME | WELL NO | Q-3 | Q-2 | Q-1 | SEC | TWP | RNG | DIR | PRI | LEVEL | TYPE | PLUGDATE |
|------|--------|-----------------------------|----------|-----|-----|-----|-----|-----|-----|-----|-----|-------|------|------------|
| 3 | ALLEN | K WOLF | (28) 2 | NW | NE | NW | 19 | 26 | 18 | E | 1 | B | SW | 9/19/2005 |
| 3 | ALLEN | K WOLF | (27) 21 | NW | NE | NW | 19 | 26 | 18 | E | 1 | B | SW | 9/8/2005 |
| 3 | ALLEN | K WOLF | (26) 12 | NW | NW | NW | 19 | 26 | 18 | E | 1 | B | SW | 9/6/2005 |
| 3 | ALLEN | K WOLF | (25) 14 | SW | NW | NW | 19 | 26 | 18 | E | 1 | B | SW | 9/6/2005 |
| 3 | ALLEN | K WOLF | (24) 20 | SW | NW | NW | 19 | 26 | 18 | E | 1 | B | SW | 9/2/2005 |
| 3 | ALLEN | K WOLF | (23) 25 | NW | SW | NW | 19 | 26 | 18 | E | 1 | B | SW | 9/6/2005 |
| 3 | ALLEN | K WOLF | (22) 27 | NW | SW | NW | 19 | 26 | 18 | E | 1 | B | SW | 9/2/2005 |
| 3 | ALLEN | K WOLF | (21) 22 | | NE | NW | 19 | 26 | 18 | E | 1 | B | SW | 9/14/2005 |
| 3 | ALLEN | K WOLF | (20) 4 | SE | NE | NW | 19 | 26 | 18 | E | 1 | B | SW | 9/14/2005 |
| 3 | ALLEN | K WOLF | (19) 33 | NW | SE | NW | 19 | 26 | 18 | E | 1 | B | SW | 9/14/2005 |
| 3 | ALLEN | K WOLF | (18) 30 | | SE | NW | 19 | 26 | 18 | E | 1 | B | SW | 9/15/2005 |
| 3 | ALLEN | K WOLF | (17) 31 | | SE | NW | 19 | 26 | 18 | E | 1 | B | SW | 9/19/2005 |
| 3 | ALLEN | K WOLF | (16) 28 | NE | SW | NW | 19 | 26 | 18 | E | 1 | B | SW | 9/6/2005 |
| 3 | ALLEN | K WOLF | (15) 26 | NE | SW | NW | 19 | 26 | 18 | E | 1 | B | SW | 9/2/2005 |
| 3 | ALLEN | K WOLF | (14) 23 | SE | NW | NW | 19 | 26 | 18 | E | 1 | B | SW | 9/6/2005 |
| 3 | ALLEN | K WOLF | (13) 16 | SE | NW | NW | 19 | 26 | 18 | E | 1 | B | SW | 9/2/2005 |
| 3 | ALLEN | K WOLF | (12) 11 | NE | NW | NW | 19 | 26 | 18 | E | 1 | B | SW | 11/11/2005 |
| 3 | ALLEN | K WOLF | (11) 10 | NE | NW | NW | 19 | 26 | 18 | E | 1 | B | SW | 9/8/2005 |
| 3 | ALLEN | K WOLF | (10) 8 | NW | NW | NW | 19 | 26 | 18 | E | 1 | B | SW | 8/31/2005 |
| 3 | ALLEN | K WOLF | (09) 29 | NW | SW | NW | 19 | 26 | 18 | E | 1 | B | SW | 8/31/2005 |
| 3 | ALLEN | K WOLF | (08) 24 | NW | SW | NW | 19 | 26 | 18 | E | 1 | B | SW | 9/1/2005 |
| 3 | ALLEN | K WOLF | (07) 19 | SW | NW | NW | 19 | 26 | 18 | E | 1 | B | SW | 9/1/2005 |
| 3 | ALLEN | K WOLF | (06) 18 | SW | NW | NW | 19 | 26 | 18 | E | 1 | B | SW | 9/1/2005 |
| 3 | ALLEN | K WOLF | (05) 13 | NW | NW | NW | 19 | 26 | 18 | E | 1 | B | SW | 9/1/2005 |
| 3 | ALLEN | K WOLF | (04) 7 | NW | NW | NW | 19 | 26 | 18 | E | 1 | B | SW | 8/31/2005 |
| 3 | ALLEN | K WOLF | (03) 9 | NW | NW | NW | 19 | 26 | 18 | E | 1 | B | SW | 8/31/2005 |
| 3 | ALLEN | K WOLF | (02) 6 | NW | NW | NW | 19 | 26 | 18 | E | 1 | B | SW | 9/2/2005 |
| 3 | ALLEN | MIDDENDORF | (05) 6 | NE | NW | SW | 19 | 26 | 18 | E | 1 | B | SW | 11/3/2005 |
| 3 | ALLEN | MIDDENDORF | (04) 5 | NE | NW | SW | 19 | 26 | 18 | E | 1 | B | SW | 11/3/2005 |
| 3 | ALLEN | MIDDENDORF | (03) 3 | NW | NW | SW | 19 | 26 | 18 | E | 1 | B | SW | 11/10/2005 |
| 3 | ALLEN | MIDDENDORF | (02) 1 | NW | NW | SW | 19 | 26 | 18 | E | 1 | B | SW | 11/3/2005 |
| 3 | ALLEN | MIDDENDORF | (01) 7 | NW | NW | SW | 19 | 26 | 18 | E | 1 | B | SW | 11/3/2005 |
| 3 | ALLEN | DDENDORF (PKR 2000)(2000STA | MID04(7) | NE | NW | SW | 19 | 26 | 18 | E | 1 | B | SW | 5/7/2013 |
| 3 | ALLEN | WADLEY | 56 | SW | SE | NE | 19 | 26 | 18 | E | 1 | B | GW | 2/3/2003 |
| 3 | ALLEN | WADLEY | 55 | NW | SE | NE | 19 | 26 | 18 | E | 1 | B | GW | 2/12/2003 |
| 3 | ALLEN | WADLEY | 54 | SE | NE | NE | 19 | 26 | 18 | E | 1 | B | GW | 2/11/2003 |
| 3 | ALLEN | WADLEY | 53 | NE | NE | NE | 19 | 26 | 18 | E | 1 | B | GW | 1/29/2003 |
| 3 | ALLEN | WADLEY | 52 | | SE | SE | 19 | 26 | 18 | E | 1 | B | GW | 2/20/2003 |
| 3 | ALLEN | WADLEY | 5 (46) | NE | NW | NE | 19 | 26 | 18 | E | 1 | B | GW | 10/7/2002 |
| 3 | ALLEN | WADLEY | 12 (45) | | NW | NE | 19 | 26 | 18 | E | 1 | B | GW | 11/14/2002 |
| 3 | ALLEN | WADLEY | C (43) | | NW | NE | 19 | 26 | 18 | E | 1 | B | GW | 11/19/2002 |
| 3 | ALLEN | WADLEY | B (42) | | NW | NE | 19 | 26 | 18 | E | 1 | B | GW | 10/9/2002 |
| 3 | ALLEN | WADLEY | A (41) | NE | NW | NE | 19 | 26 | 18 | E | 1 | A | GW | 10/8/2002 |
| 3 | ALLEN | WADLEY | E (39) | | NW | NE | 19 | 26 | 18 | E | 1 | A | GW | 10/21/2002 |
| 3 | ALLEN | WADLEY | F (36) | | NE | NE | 19 | 26 | 18 | E | 1 | B | GW | 12/2/2002 |
| 3 | ALLEN | WADLEY | 13 (35) | | NE | NE | 19 | 26 | 18 | E | 1 | B | GW | 12/3/2002 |
| 3 | ALLEN | WADLEY | D (33) | | NW | NE | 19 | 26 | 18 | E | 1 | B | GW | 11/13/2002 |
| 3 | ALLEN | WADLEY | 12 (32) | | NE | NE | 19 | 26 | 18 | E | 1 | A | GW | 10/22/2002 |
| 3 | ALLEN | WADLEY | 11 (31) | NW | NE | NE | 19 | 26 | 18 | E | 1 | B | GW | 10/7/2002 |
| 3 | ALLEN | WADLEY | 14 (29) | NW | NE | NE | 19 | 26 | 18 | E | 1 | A | GW | 10/2/2002 |
| 3 | ALLEN | WADLEY | 5 (28) | NW | NE | NE | 19 | 26 | 18 | E | 1 | B | GW | 10/2/2002 |
| 3 | ALLEN | WADLEY | 4 (27) | | NE | NE | 19 | 26 | 18 | E | 1 | B | GW | 1/28/2003 |
| 3 | ALLEN | WADLEY | 5 (26) | | NE | NE | 19 | 26 | 18 | E | 1 | A | GW | 1/29/2003 |
| 3 | ALLEN | WADLEY | 14 (25) | | NE | NE | 19 | 26 | 18 | E | 1 | B | GW | 1/14/2003 |
| 3 | ALLEN | WADLEY | 19 (23) | | NE | NE | 19 | 26 | 18 | E | 1 | B | GW | 1/10/2003 |
| 3 | ALLEN | WADLEY | 15 (22) | | NE | NE | 19 | 26 | 18 | E | 1 | B | GW | 12/19/2002 |
| 3 | ALLEN | WADLEY | 8 (20) | | NE | NE | 19 | 26 | 18 | E | 1 | A | GW | 10/17/2002 |
| 3 | ALLEN | WADLEY | H (18) | | SE | NE | 19 | 26 | 18 | E | 1 | B | GW | 10/14/2002 |
| 3 | ALLEN | WADLEY | W-2 (16) | | NE | NE | 19 | 26 | 18 | E | 1 | B | GW | 1/9/2003 |
| 3 | ALLEN | WADLEY | I (15) | | SE | NE | 19 | 26 | 18 | E | 1 | B | GW | 1/8/2003 |
| 3 | ALLEN | WADLEY | W2 (14) | | SW | NE | 19 | 26 | 18 | E | 1 | B | GW | 12/16/2002 |

Wells Plugged with State Funds Since 7/1/1996

| DIST | COUNTY | LEASE NAME | WELL NO | Q-3 | Q-2 | Q-1 | SEC | TWP | RNG | DIR | PRI | LEVEL | TYPE | PLUGDATE |
|------|--------|-------------|-----------|-----|-----|-----|-----|-----|-----|-----|-----|-------|------|------------|
| 3 | ALLEN | WADLEY | 17-B (13) | | SE | NE | 19 | 26 | 18 | E | 1 | A | GW | 1/7/2003 |
| 3 | ALLEN | WADLEY | W1 (12) | | SE | NE | 19 | 26 | 18 | E | 1 | B | GW | 12/16/2002 |
| 3 | ALLEN | WADLEY | J (08) | | SE | NE | 19 | 26 | 18 | E | 1 | B | GW | 1/27/2003 |
| 3 | ALLEN | WADLEY | K (07) | | SE | NE | 19 | 26 | 18 | E | 1 | B | GW | 1/6/2003 |
| 3 | ALLEN | WADLEY | 36 (06) | | SE | NE | 19 | 26 | 18 | E | 1 | B | GW | 12/18/2002 |
| 3 | ALLEN | WADLEY | 2 (05) | | SE | NE | 19 | 26 | 18 | E | 1 | A | GW | 12/17/2002 |
| 3 | ALLEN | WADLEY M.L. | K-3 (44) | | NW | NE | 19 | 26 | 18 | E | 1 | B | GW | 11/22/2002 |
| 3 | ALLEN | WADLEY M.L. | WK-5 (40) | | NW | NE | 19 | 26 | 18 | E | 1 | B | GW | 1/6/2003 |
| 3 | ALLEN | WADLEY M.L. | WM-5 (24) | | NE | NE | 19 | 26 | 18 | E | 1 | A | GW | 12/20/2002 |
| 3 | ALLEN | WADLEY M.L. | WI-7 (19) | | NW | NE | 19 | 26 | 18 | E | 1 | B | GW | 10/16/2002 |
| 3 | ALLEN | CAMPBELL | (030) | SW | SW | NW | 20 | 26 | 18 | E | 1 | B | GW | 5/21/2004 |
| 3 | ALLEN | CAMPBELL | (029) | NW | NE | NW | 20 | 26 | 18 | E | 1 | B | GW | 6/3/2004 |
| 3 | ALLEN | CAMPBELL | (028) | NW | NE | NW | 20 | 26 | 18 | E | 1 | B | GW | 3/23/2004 |
| 3 | ALLEN | CAMPBELL | (027) | NW | NE | NW | 20 | 26 | 18 | E | 1 | B | GW | 3/23/2004 |
| 3 | ALLEN | CAMPBELL | (026) | NE | NE | NW | 20 | 26 | 18 | E | 1 | B | GW | 3/25/2004 |
| 3 | ALLEN | CAMPBELL | (025) | | NW | NW | 20 | 26 | 18 | E | 1 | B | GW | 7/8/2004 |
| 3 | ALLEN | CAMPBELL | (024) | | NW | NW | 20 | 26 | 18 | E | 1 | B | GW | 7/9/2004 |
| 3 | ALLEN | CAMPBELL | (023) | | NW | NW | 20 | 26 | 18 | E | 1 | B | GW | 7/6/2004 |
| 3 | ALLEN | CAMPBELL | (022) | NW | SW | NW | 20 | 26 | 18 | E | 1 | B | GW | 6/17/2004 |
| 3 | ALLEN | CAMPBELL | (021) | NW | SW | NW | 20 | 26 | 18 | E | 1 | B | GW | 6/14/2004 |
| 3 | ALLEN | CAMPBELL | (020) 107 | | SW | NW | 20 | 26 | 18 | E | 1 | B | GW | 6/23/2004 |
| 3 | ALLEN | CAMPBELL | (019) 6A | | NE | NW | 20 | 26 | 18 | E | 1 | B | GW | 4/16/2004 |
| 3 | ALLEN | CAMPBELL | (018) 106 | | NE | NW | 20 | 26 | 18 | E | 1 | B | GW | 6/3/2004 |
| 3 | ALLEN | CAMPBELL | (017) 6A | | NE | NW | 20 | 26 | 18 | E | 1 | B | GW | 6/1/2004 |
| 3 | ALLEN | CAMPBELL | (016) 4A | | SW | NW | 20 | 26 | 18 | E | 1 | B | GW | 4/27/2004 |
| 3 | ALLEN | CAMPBELL | (015) 4A | | NE | NW | 20 | 26 | 18 | E | 1 | B | GW | 4/9/2004 |
| 3 | ALLEN | CAMPBELL | (014) 3A | | NE | NW | 20 | 26 | 18 | E | 1 | B | GW | 4/8/2004 |
| 3 | ALLEN | CAMPBELL | (013) | | NW | NW | 20 | 26 | 18 | E | 1 | B | GW | 7/8/2004 |
| 3 | ALLEN | CAMPBELL | (012) | NW | SE | NW | 20 | 26 | 18 | E | 1 | B | GW | 4/7/2004 |
| 3 | ALLEN | CAMPBELL | (011) 9A | | NW | NW | 20 | 26 | 18 | E | 1 | B | GW | 7/6/2004 |
| 3 | ALLEN | CAMPBELL | (010) 2 | | NW | NW | 20 | 26 | 18 | E | 1 | B | GW | 6/18/2004 |
| 3 | ALLEN | CAMPBELL | (009) | | SW | NW | 20 | 26 | 18 | E | 1 | B | GW | 6/23/2004 |
| 3 | ALLEN | CAMPBELL | (004) | | SW | NW | 20 | 26 | 18 | E | 1 | B | GW | 5/5/2004 |
| 3 | ALLEN | CAMPBELL | (007) 103 | | SW | NW | 20 | 26 | 18 | E | 1 | B | GW | 5/21/2004 |
| 3 | ALLEN | CAMPBELL | (006) 104 | | NE | NW | 20 | 26 | 18 | E | 1 | B | GW | 4/27/2004 |
| 3 | ALLEN | CAMPBELL | (005) 101 | | SW | NW | 20 | 26 | 18 | E | 1 | B | GW | 5/21/2004 |
| 3 | ALLEN | CAMPBELL | (008) 102 | | SW | NW | 20 | 26 | 18 | E | 1 | B | GW | 6/1/2004 |
| 3 | ALLEN | CAMPBELL | (003) | | SW | NW | 20 | 26 | 18 | E | 1 | B | GW | 5/21/2004 |
| 3 | ALLEN | CAMPBELL | (002) 2A | | SW | NW | 20 | 26 | 18 | E | 1 | B | GW | 4/29/2004 |
| 3 | ALLEN | CAMPBELL | (001) 2A | | SW | NW | 20 | 26 | 18 | E | 1 | B | GW | 6/1/2004 |
| 3 | ALLEN | CASPER | 39 | SW | NW | SW | 20 | 26 | 18 | E | 1 | A | GW | 8/21/2001 |
| 3 | ALLEN | CASPER | 38 | NW | SW | SW | 20 | 26 | 18 | E | 1 | A | GW | 7/17/2001 |
| 3 | ALLEN | CASPER | 73 | NW | SE | SW | 20 | 26 | 18 | E | 1 | A | GW | 8/14/2001 |
| 3 | ALLEN | CASPER | 71 | NE | NW | SW | 20 | 26 | 18 | E | 1 | A | GW | 9/20/2001 |
| 3 | ALLEN | CASPER | 72 | NE | SW | SW | 20 | 26 | 18 | E | 1 | A | GW | 9/20/2001 |
| 3 | ALLEN | CASPER | 70 | NE | SW | SW | 20 | 26 | 18 | E | 1 | A | GW | 9/10/2001 |
| 3 | ALLEN | CASPER | 69 | NE | SW | SW | 20 | 26 | 18 | E | 1 | A | GW | 9/26/2001 |
| 3 | ALLEN | CASPER | 68 | SW | SW | SW | 20 | 26 | 18 | E | 1 | A | GW | 10/16/2001 |
| 3 | ALLEN | CASPER | 63 | SW | SW | SW | 20 | 26 | 18 | E | 1 | A | GW | 11/1/2001 |
| 3 | ALLEN | CASPER | 62 | SW | SW | SW | 20 | 26 | 18 | E | 1 | A | GW | 10/29/2001 |
| 3 | ALLEN | CASPER | 42 | NE | SW | SW | 20 | 26 | 18 | E | 1 | A | GW | 9/12/2001 |
| 3 | ALLEN | CASPER | 41 | NE | SW | SW | 20 | 26 | 18 | E | 1 | A | GW | 7/5/2001 |
| 3 | ALLEN | CASPER | 40 | NE | SW | SW | 20 | 26 | 18 | E | 1 | A | GW | 8/16/2001 |
| 3 | ALLEN | CASPER | 29 | SE | SW | SW | 20 | 26 | 18 | E | 1 | A | GW | 9/27/2001 |
| 3 | ALLEN | CASPER | 28 | NE | SW | SW | 20 | 26 | 18 | E | 1 | A | GW | 9/10/2001 |
| 3 | ALLEN | CASPER | 37 | SW | NW | SW | 20 | 26 | 18 | E | 1 | A | GW | 8/21/2001 |
| 3 | ALLEN | CASPER | 36 | NW | SW | SW | 20 | 26 | 18 | E | 1 | A | GW | 7/17/2001 |
| 3 | ALLEN | CASPER | 35 | NW | SW | SW | 20 | 26 | 18 | E | 1 | A | GW | 7/9/2001 |
| 3 | ALLEN | CASPER | 34 | NW | SW | SW | 20 | 26 | 18 | E | 1 | A | GW | 7/6/2001 |
| 3 | ALLEN | CASPER | 33 | SW | SE | SW | 20 | 26 | 18 | E | 1 | A | GW | 9/19/2001 |
| 3 | ALLEN | CASPER | 32 | SE | SW | SW | 20 | 26 | 18 | E | 1 | A | GW | 9/27/2001 |

Wells Plugged with State Funds Since 7/1/1996

| DIST | COUNTY | LEASE NAME | WELL NO | Q-3 | Q-2 | Q-1 | SEC | TWP | RNG | DIR | PRI | LEVEL | TYPE | PLUGDATE |
|------|--------|------------|------------|-----|-----|-----|-----|-----|-----|-----|-----|-------|------|------------|
| 3 | ALLEN | CASPER | 31 | SE | SW | SW | 20 | 26 | 18 | E | 1 | A | GW | 9/19/2001 |
| 3 | ALLEN | CASPER | 30 | SE | SW | SW | 20 | 26 | 18 | E | 1 | A | GW | 9/27/2001 |
| 3 | ALLEN | CASPER | 27 | NE | SW | SW | 20 | 26 | 18 | E | 1 | A | GW | 9/10/2001 |
| 3 | ALLEN | CASPER | 26 | SW | SW | SW | 20 | 26 | 18 | E | 1 | A | GW | 8/23/2001 |
| 3 | ALLEN | CASPER | 25 | NW | SW | SW | 20 | 26 | 18 | E | 1 | A | GW | 7/5/2001 |
| 3 | ALLEN | CASPER | 21 | SW | NW | SW | 20 | 26 | 18 | E | 1 | A | GW | 8/21/2001 |
| 3 | ALLEN | CASPER | 20 | SW | NW | SW | 20 | 26 | 18 | E | 1 | A | GW | 11/7/2001 |
| 3 | ALLEN | CASPER | 17 | NW | NW | SW | 20 | 26 | 18 | E | 1 | A | GW | 8/14/2001 |
| 3 | ALLEN | CASPER | 16 | SE | NW | SW | 20 | 26 | 18 | E | 1 | A | GW | 8/23/2001 |
| 3 | ALLEN | CASPER | 15 | SE | NW | SW | 20 | 26 | 18 | E | 1 | A | GW | 8/6/2001 |
| 3 | ALLEN | CASPER | 14 | SE | NW | SW | 20 | 26 | 18 | E | 1 | A | GW | 8/6/2001 |
| 3 | ALLEN | CASPER | 13 | SW | NW | SW | 20 | 26 | 18 | E | 1 | A | GW | 8/21/2001 |
| 3 | ALLEN | CASPER | 12 | SW | NW | SW | 20 | 26 | 18 | E | 1 | A | GW | 9/20/2001 |
| 3 | ALLEN | CASPER | 11 | NW | NW | SW | 20 | 26 | 18 | E | 1 | A | GW | 10/25/2001 |
| 3 | ALLEN | CASPER | 10 | NE | NW | SW | 20 | 26 | 18 | E | 1 | A | GW | 8/6/2001 |
| 3 | ALLEN | CASPER | 9 | NW | NW | SW | 20 | 26 | 18 | E | 1 | A | GW | 7/9/2001 |
| 3 | ALLEN | CASPER | 7 | NW | NW | SW | 20 | 26 | 18 | E | 1 | A | GW | 7/17/2001 |
| 3 | ALLEN | CASPER | 6 | NW | NW | SW | 20 | 26 | 18 | E | 1 | A | GW | 7/17/2001 |
| 3 | ALLEN | CASPER | 5 | NW | NW | SW | 20 | 26 | 18 | E | 1 | A | GW | 7/9/2001 |
| 3 | ALLEN | CASPER | 4 | NW | NW | SW | 20 | 26 | 18 | E | 1 | A | GW | 7/13/2001 |
| 3 | ALLEN | CASPER | 3 | NW | NW | SW | 20 | 26 | 18 | E | 1 | A | GW | 8/28/2001 |
| 3 | ALLEN | CASPER | 2 | NW | NW | SW | 20 | 26 | 18 | E | 1 | A | GW | 8/30/2001 |
| 3 | ALLEN | KEPLEY | (CAS02) | SE | NW | SW | 20 | 26 | 18 | E | 1 | B | GW | 6/18/2018 |
| 3 | ALLEN | KEPLEY | (CAS01) | NE | SW | SW | 20 | 26 | 18 | E | 1 | B | GW | 6/18/2018 |
| 3 | ALLEN | WEINER | (54) II-19 | | E2 | NE | 23 | 26 | 18 | E | 1 | B | GW | 1/30/2008 |
| 3 | ALLEN | WEINER | (53) A-25 | | E2 | NE | 23 | 26 | 18 | E | 1 | B | GW | 2/20/2008 |
| 3 | ALLEN | WEINER | (52) A-21 | | E2 | NE | 23 | 26 | 18 | E | 1 | B | GW | 1/20/2008 |
| 3 | ALLEN | WEINER | (51) A-23 | | E2 | NE | 23 | 26 | 18 | E | 1 | B | GW | 1/22/2008 |
| 3 | ALLEN | WEINER | (50) BB-22 | | E2 | NE | 23 | 26 | 18 | E | 1 | B | GW | 1/23/2008 |
| 3 | ALLEN | WEINER | (49) FF-20 | | E2 | NE | 23 | 26 | 18 | E | 1 | B | GW | 2/8/2008 |
| 3 | ALLEN | WEINER | (48) CC-21 | | E2 | NE | 23 | 26 | 18 | E | 1 | B | GW | 1/23/2008 |
| 3 | ALLEN | WEINER | (47) EE-21 | | E2 | NE | 23 | 26 | 18 | E | 1 | B | GW | 1/8/2008 |
| 3 | ALLEN | WEINER | (46)CC21A | | E2 | NE | 23 | 26 | 18 | E | 1 | B | GW | 1/10/2008 |
| 3 | ALLEN | WEINER | (45) DD-24 | | E2 | NE | 23 | 26 | 18 | E | 1 | B | GW | 1/23/2008 |
| 3 | ALLEN | WEINER | (44) CC-23 | | E2 | NE | 23 | 26 | 18 | E | 1 | B | GW | 1/11/2008 |
| 3 | ALLEN | WEINER | (43) | | E2 | NE | 23 | 26 | 18 | E | 1 | B | GW | 11/28/2007 |
| 3 | ALLEN | WEINER | (42) FF-21 | | E2 | NE | 23 | 26 | 18 | E | 1 | B | GW | 11/1/2007 |
| 3 | ALLEN | WEINER | (41) BB-24 | | E2 | NE | 23 | 26 | 18 | E | 1 | B | GW | 11/20/2007 |
| 3 | ALLEN | WEINER | (40) GG-21 | | E2 | NE | 23 | 26 | 18 | E | 1 | B | GW | 10/31/2007 |
| 3 | ALLEN | WEINER | (39) EE-19 | | E2 | NE | 23 | 26 | 18 | E | 1 | B | GW | 11/9/2007 |
| 3 | ALLEN | WEINER | (38) HH-26 | | E2 | NE | 23 | 26 | 18 | E | 1 | B | GW | 1/24/2008 |
| 3 | ALLEN | WEINER | (36) EE-23 | | E2 | NE | 23 | 26 | 18 | E | 1 | B | GW | 2/20/2008 |
| 3 | ALLEN | WEINER | (35) GG-23 | | E2 | NE | 23 | 26 | 18 | E | 1 | B | GW | 1/9/2008 |
| 3 | ALLEN | WEINER | (34) HH-24 | | E2 | NE | 23 | 26 | 18 | E | 1 | B | GW | 1/9/2008 |
| 3 | ALLEN | WEINER | (33) FF-24 | | E2 | NE | 23 | 26 | 18 | E | 1 | B | GW | 11/1/2007 |
| 3 | ALLEN | WEINER | (32) CC-25 | | E2 | NE | 23 | 26 | 18 | E | 1 | B | GW | 11/28/2007 |
| 3 | ALLEN | WEINER | (31) BB-26 | | E2 | NE | 23 | 26 | 18 | E | 1 | B | GW | 12/27/2007 |
| 3 | ALLEN | WEINER | (30) A-27 | | E2 | NE | 23 | 26 | 18 | E | 1 | B | GW | 2/27/2008 |
| 3 | ALLEN | WEINER | (29) CC-27 | | E2 | NE | 23 | 26 | 18 | E | 1 | B | GW | 12/4/2007 |
| 3 | ALLEN | WEINER | (28) EE-27 | | E2 | NE | 23 | 26 | 18 | E | 1 | B | GW | 12/4/2007 |
| 3 | ALLEN | WEINER | (27) HH28A | | E2 | NE | 23 | 26 | 18 | E | 1 | B | GW | 6/3/2008 |
| 3 | ALLEN | WEINER | (26) II-29 | | E2 | NE | 23 | 26 | 18 | E | 1 | B | GW | 3/10/2008 |
| 3 | ALLEN | WEINER | (25) HH-28 | | E2 | NE | 23 | 26 | 18 | E | 1 | B | GW | 3/6/2008 |
| 3 | ALLEN | WEINER | (24) EE-29 | | E2 | NE | 23 | 26 | 18 | E | 1 | B | GW | 12/26/2007 |
| 3 | ALLEN | WEINER | (23) DD-28 | | E2 | NE | 23 | 26 | 18 | E | 1 | B | GW | 12/26/2007 |
| 3 | ALLEN | WEINER | (22) CC-29 | | E2 | NE | 23 | 26 | 18 | E | 1 | B | GW | 12/21/2007 |
| 3 | ALLEN | WEINER | (21) BB-28 | | E2 | NE | 23 | 26 | 18 | E | 1 | B | GW | 2/25/2008 |
| 3 | ALLEN | WEINER | (20) A-31 | | E2 | NE | 23 | 26 | 18 | E | 1 | B | GW | 2/25/2008 |
| 3 | ALLEN | WEINER | (19) BB-30 | | E2 | NE | 23 | 26 | 18 | E | 1 | B | GW | 12/20/2007 |
| 3 | ALLEN | WEINER | (18) CC-31 | | E2 | NE | 23 | 26 | 18 | E | 1 | B | GW | 3/11/2008 |
| 3 | ALLEN | WEINER | (17) DD-30 | | E2 | NE | 23 | 26 | 18 | E | 1 | B | GW | 12/20/2007 |

Wells Plugged with State Funds Since 7/1/1996

| DIST | COUNTY | LEASE NAME | WELL NO | Q-3 | Q-2 | Q-1 | SEC | TWP | RNG | DIR | PRI | LEVEL | TYPE | PLUGDATE |
|------|--------|------------|------------|-----|-----|-----|-----|-----|-----|-----|-----|-------|------|------------|
| 3 | ALLEN | WEINER | (16) EE-31 | | E2 | NE | 23 | 26 | 18 | E | 1 | B | GW | 3/11/2008 |
| 3 | ALLEN | WEINER | (15) HH30A | | E2 | NE | 23 | 26 | 18 | E | 1 | B | GW | 3/7/2008 |
| 3 | ALLEN | WEINER | (14) | | E2 | NE | 23 | 26 | 18 | E | 1 | B | GW | 3/12/2008 |
| 3 | ALLEN | WEINER | (13) HH-20 | | E2 | NE | 23 | 26 | 18 | E | 1 | B | GW | 10/19/2007 |
| 3 | ALLEN | WEINER | (12) HH-22 | | E2 | NE | 23 | 26 | 18 | E | 1 | B | GW | 10/19/2007 |
| 3 | ALLEN | WEINER | (11) CC21A | | E2 | NE | 23 | 26 | 18 | E | 1 | B | GW | 11/29/2007 |
| 3 | ALLEN | WEINER | (10) BB-22 | | E2 | NE | 23 | 26 | 18 | E | 1 | B | GW | 11/28/2007 |
| 3 | ALLEN | WEINER | (08) CC-19 | | E2 | NE | 23 | 26 | 18 | E | 1 | B | GW | 11/20/2007 |
| 3 | ALLEN | WEINER | (07) A-19 | | E2 | NE | 23 | 26 | 18 | E | 1 | B | GW | 2/13/2008 |
| 3 | ALLEN | WEINER | (06) A-17 | | E2 | NE | 23 | 26 | 18 | E | 1 | B | GW | 11/29/2007 |
| 3 | ALLEN | WEINER | (05) BB-18 | | E2 | NE | 23 | 26 | 18 | E | 1 | B | GW | 11/8/2007 |
| 3 | ALLEN | WEINER | (04) DD-18 | | E2 | NE | 23 | 26 | 18 | E | 1 | B | GW | 11/9/2007 |
| 3 | ALLEN | WEINER | (03) FF-18 | | E2 | NE | 23 | 26 | 18 | E | 1 | B | GW | 2/8/2008 |
| 3 | ALLEN | WEINER | (02) GG-19 | | E2 | NE | 23 | 26 | 18 | E | 1 | B | GW | 10/31/2007 |
| 3 | ALLEN | WEINER | (01) HH-18 | | E2 | NE | 23 | 26 | 18 | E | 1 | B | GW | 10/19/2007 |
| 3 | ALLEN | WILLIAMS | (WIL07) | | W2 | SW | 24 | 26 | 18 | E | 1 | B | GW | 5/29/2009 |
| 3 | ALLEN | WILLIAMS | (WIL06) | | W2 | SW | 24 | 26 | 18 | E | 1 | B | GW | 5/27/2009 |
| 3 | ALLEN | WILLIAMS | (WIL05) | | W2 | SW | 24 | 26 | 18 | E | 1 | B | GW | 6/2/2009 |
| 3 | ALLEN | WILLIAMS | (WIL04) | | W2 | SW | 24 | 26 | 18 | E | 1 | B | GW | 5/4/2009 |
| 3 | ALLEN | WILLIAMS | (WIL03) | | W2 | SW | 24 | 26 | 18 | E | 1 | B | GW | 5/1/2009 |
| 3 | ALLEN | WILLIAMS | (WIL02) | | W2 | SW | 24 | 26 | 18 | E | 1 | B | GW | 5/5/2009 |
| 3 | ALLEN | WILLIAMS | (WIL01) | | W2 | SW | 24 | 26 | 18 | E | 1 | B | GW | 5/15/2009 |
| 3 | ALLEN | WITNER | (WIT30) | | W2 | NW | 24 | 26 | 18 | E | 1 | B | GW | 5/13/2009 |
| 3 | ALLEN | WITNER | (WIT29) | | W2 | NW | 24 | 26 | 18 | E | 1 | B | GW | 5/11/2009 |
| 3 | ALLEN | WITNER | (WIT28) | | W2 | NW | 24 | 26 | 18 | E | 1 | B | GW | 5/7/2009 |
| 3 | ALLEN | WITNER | (WIT27) | | W2 | NW | 24 | 26 | 18 | E | 1 | B | GW | 4/23/2009 |
| 3 | ALLEN | WITNER | (WIT26) | | W2 | NW | 24 | 26 | 18 | E | 1 | B | GW | 4/15/2009 |
| 3 | ALLEN | WITNER | (WIT25) | | W2 | NW | 24 | 26 | 18 | E | 1 | B | GW | 4/6/2009 |
| 3 | ALLEN | WITNER | (WIT24) | | W2 | NW | 24 | 26 | 18 | E | 1 | B | GW | 5/13/2009 |
| 3 | ALLEN | WITNER | (WIT23) | | W2 | NW | 24 | 26 | 18 | E | 1 | B | GW | 4/17/2009 |
| 3 | ALLEN | WITNER | (WIT22) | | W2 | NW | 24 | 26 | 18 | E | 1 | B | GW | 4/22/2009 |
| 3 | ALLEN | WITNER | (WIT21) | | W2 | NW | 24 | 26 | 18 | E | 1 | B | GW | 4/22/2009 |
| 3 | ALLEN | WITNER | (WIT20) | | W2 | NW | 24 | 26 | 18 | E | 1 | B | GW | 3/5/2009 |
| 3 | ALLEN | WITNER | (WIT19) | | W2 | NW | 24 | 26 | 18 | E | 1 | B | GW | 3/31/2009 |
| 3 | ALLEN | WITNER | (WIT18) | | W2 | NW | 24 | 26 | 18 | E | 1 | B | GW | 4/6/2009 |
| 3 | ALLEN | WITNER | (WIT17) | | W2 | NW | 24 | 26 | 18 | E | 1 | B | GW | 3/27/2009 |
| 3 | ALLEN | WITNER | (WIT16) | | W2 | NW | 24 | 26 | 18 | E | 1 | B | GW | 3/16/2009 |
| 3 | ALLEN | WITNER | (WIT15) | | W2 | NW | 24 | 26 | 18 | E | 1 | B | GW | 3/26/2009 |
| 3 | ALLEN | WITNER | (WIT14) | | W2 | NW | 24 | 26 | 18 | E | 1 | B | GW | 3/13/2009 |
| 3 | ALLEN | WITNER | (WIT13) | | W2 | NW | 24 | 26 | 18 | E | 1 | B | GW | 4/1/2009 |
| 3 | ALLEN | WITNER | (WIT11) | | W2 | NW | 24 | 26 | 18 | E | 1 | B | GW | 3/6/2009 |
| 3 | ALLEN | WITNER | (WIT10) | | W2 | NW | 24 | 26 | 18 | E | 1 | B | GW | 3/6/2009 |
| 3 | ALLEN | WITNER | (WIT09) | | W2 | NW | 24 | 26 | 18 | E | 1 | B | GW | 3/30/2009 |
| 3 | ALLEN | WITNER | (WIT08) | | W2 | NW | 24 | 26 | 18 | E | 1 | B | GW | 4/17/2009 |
| 3 | ALLEN | WITNER | (WIT07) | | W2 | NW | 24 | 26 | 18 | E | 1 | B | GW | 4/10/2009 |
| 3 | ALLEN | WITNER | (WIT06) | | W2 | NW | 24 | 26 | 18 | E | 1 | B | GW | 4/15/2009 |
| 3 | ALLEN | WITNER | (WIT05) | | W2 | NW | 24 | 26 | 18 | E | 1 | B | GW | 4/6/2009 |
| 3 | ALLEN | WITNER | (WIT04) | | W2 | NW | 24 | 26 | 18 | E | 1 | B | GW | 4/3/2009 |
| 3 | ALLEN | WITNER | (WIT03) | | W2 | NW | 24 | 26 | 18 | E | 1 | B | GW | 3/19/2009 |
| 3 | ALLEN | WITNER | (WIT02) | | W2 | NW | 24 | 26 | 18 | E | 1 | B | GW | 3/31/2009 |
| 3 | ALLEN | WITNER | (WIT01) | | W2 | NW | 24 | 26 | 18 | E | 1 | B | GW | 3/13/2009 |
| 3 | ALLEN | CANNON | (CAN12) | | | SW | 27 | 26 | 18 | E | 1 | B | SW | 3/27/2008 |
| 3 | ALLEN | CANNON | (CAN11) | | | NW | 27 | 26 | 18 | E | 1 | B | SW | 3/27/2008 |
| 3 | ALLEN | CANNON | (CAN07) | | | NW | 27 | 26 | 18 | E | 1 | B | SW | 3/20/2008 |
| 3 | ALLEN | CANNON | (CAN06) | | | NW | 27 | 26 | 18 | E | 1 | B | SW | 3/3/2008 |
| 3 | ALLEN | CANNON | (CAN05) | | | NW | 27 | 26 | 18 | E | 1 | B | SW | 3/19/2008 |
| 3 | ALLEN | CANNON | (CAN04) | | | NW | 27 | 26 | 18 | E | 1 | B | SW | 3/19/2008 |
| 3 | ALLEN | CANNON | (CAN03) | | | NW | 27 | 26 | 18 | E | 1 | B | SW | 3/19/2008 |
| 3 | ALLEN | CANNON | (CAN02) | | | NW | 27 | 26 | 18 | E | 1 | B | SW | 2/28/2008 |
| 3 | ALLEN | CANNON | (CAN01) | | | NW | 27 | 26 | 18 | E | 1 | B | SW | 3/3/2008 |
| 3 | ALLEN | CANNON | (CAN10) | | | NE | 28 | 26 | 18 | E | 1 | B | SW | 3/28/2008 |

Wells Plugged with State Funds Since 7/1/1996

| DIST | COUNTY | LEASE NAME | WELL NO | Q-3 | Q-2 | Q-1 | SEC | TWP | RNG | DIR | PRI | LEVEL | TYPE | PLUGDATE |
|------|--------|--------------|---------|-----|-----|-----|-----|-----|-----|-----|-----|-------|------|------------|
| 3 | ALLEN | CANNON | (CAN09) | | | NE | 28 | 26 | 18 | E | 1 | B | SW | 4/3/2008 |
| 3 | ALLEN | CANNON | (CAN08) | | | NW | 28 | 26 | 18 | E | 1 | B | SW | 3/24/2008 |
| 3 | ALLEN | CASPER | 67 | NW | NW | NW | 29 | 26 | 18 | E | 1 | A | GW | 9/28/2001 |
| 3 | ALLEN | CASPER | 66 | NW | NW | NW | 29 | 26 | 18 | E | 1 | A | GW | 10/16/2001 |
| 3 | ALLEN | CASPER | 65 | NW | NW | NW | 29 | 26 | 18 | E | 1 | A | GW | 10/15/2001 |
| 3 | ALLEN | CASPER | 61 | SW | NE | NW | 29 | 26 | 18 | E | 1 | A | GW | 9/15/2001 |
| 3 | ALLEN | CASPER | 60 | SE | NW | NW | 29 | 26 | 18 | E | 1 | A | GW | 11/6/2001 |
| 3 | ALLEN | CASPER | 59 | SE | NW | NW | 29 | 26 | 18 | E | 1 | A | GW | 10/18/2001 |
| 3 | ALLEN | CASPER | 58 | SE | NW | NW | 29 | 26 | 18 | E | 1 | A | GW | 10/31/2001 |
| 3 | ALLEN | CASPER | 57 | SW | NE | NW | 29 | 26 | 18 | E | 1 | A | GW | 11/6/2001 |
| 3 | ALLEN | CASPER | 56 | SW | NE | NW | 29 | 26 | 18 | E | 1 | A | GW | 9/19/2001 |
| 3 | ALLEN | CASPER | 55 | SW | NE | NW | 29 | 26 | 18 | E | 1 | A | GW | 10/29/2001 |
| 3 | ALLEN | CASPER | 54 | NW | NE | NW | 29 | 26 | 18 | E | 1 | A | GW | 11/7/2001 |
| 3 | ALLEN | CASPER | 52 | NW | NE | NW | 29 | 26 | 18 | E | 1 | A | GW | 10/17/2001 |
| 3 | ALLEN | CASPER | 51 | NE | NW | NW | 29 | 26 | 18 | E | 1 | A | GW | 11/2/2001 |
| 3 | ALLEN | CASPER | 50 | NE | NW | NW | 29 | 26 | 18 | E | 1 | A | GW | 10/30/2001 |
| 3 | ALLEN | CASPER | 49 | NE | NW | NW | 29 | 26 | 18 | E | 1 | A | GW | 10/18/2001 |
| 3 | ALLEN | CASPER | 48 | NW | NE | NW | 29 | 26 | 18 | E | 1 | A | GW | 10/30/2001 |
| 3 | ALLEN | CASPER | 47 | NW | NE | NW | 29 | 26 | 18 | E | 1 | A | GW | 10/30/2001 |
| 3 | ALLEN | CASPER | 46 | NW | NE | NW | 29 | 26 | 18 | E | 1 | A | GW | 11/1/2001 |
| 3 | ALLEN | CASPER | 45 | NE | NW | NW | 29 | 26 | 18 | E | 1 | A | GW | 10/3/2001 |
| 3 | ALLEN | CASPER | 44 | NE | NW | NW | 29 | 26 | 18 | E | 1 | A | GW | 10/17/2001 |
| 3 | ALLEN | CASPER | 43 | NE | NW | NW | 29 | 26 | 18 | E | 1 | A | GW | 9/28/2001 |
| 3 | ALLEN | WILSON/DARBY | 54 | | SW | NW | 29 | 26 | 18 | E | 1 | B | GW | 8/25/1998 |
| 3 | ALLEN | WILSON/DARBY | 53 | | NE | NW | 29 | 26 | 18 | E | 1 | B | GW | 9/2/1998 |
| 3 | ALLEN | WILSON/DARBY | 52 | | SE | NW | 29 | 26 | 18 | E | 1 | B | GW | 9/2/1998 |
| 3 | ALLEN | WILSON/DARBY | 51 | | NE | SW | 29 | 26 | 18 | E | 1 | B | GW | 8/25/1998 |
| 3 | ALLEN | WILSON/DARBY | 50 | | SE | NW | 29 | 26 | 18 | E | 1 | B | GW | 8/4/1998 |
| 3 | ALLEN | WILSON/DARBY | 49 | | SE | NW | 29 | 26 | 18 | E | 1 | B | GW | 8/26/1998 |
| 3 | ALLEN | WILSON/DARBY | 48 | | SE | NW | 29 | 26 | 18 | E | 1 | B | GW | 8/26/1998 |
| 3 | ALLEN | WILSON/DARBY | 47 | | SW | NW | 29 | 26 | 18 | E | 1 | B | GW | 8/26/1998 |
| 3 | ALLEN | WILSON/DARBY | 46 | | NW | SW | 29 | 26 | 18 | E | 1 | B | GW | 8/18/1998 |
| 3 | ALLEN | WILSON/DARBY | 45 | | SE | NW | 29 | 26 | 18 | E | 1 | B | GW | 8/18/1998 |
| 3 | ALLEN | WILSON/DARBY | 44 | | SE | NW | 29 | 26 | 18 | E | 1 | B | GW | 9/9/1998 |
| 3 | ALLEN | WILSON/DARBY | 43 | | SW | NW | 29 | 26 | 18 | E | 1 | B | GW | 9/9/1998 |
| 3 | ALLEN | WILSON/DARBY | 42 | | SE | SW | 29 | 26 | 18 | E | 1 | B | GW | 8/19/1998 |
| 3 | ALLEN | WILSON/DARBY | 41 | | SW | SW | 29 | 26 | 18 | E | 1 | B | GW | 8/19/1998 |
| 3 | ALLEN | WILSON/DARBY | 40 | | SE | SW | 29 | 26 | 18 | E | 1 | B | GW | 8/4/1998 |
| 3 | ALLEN | WILSON/DARBY | 39 | | NE | SW | 29 | 26 | 18 | E | 1 | B | GW | 6/8/1998 |
| 3 | ALLEN | WILSON/DARBY | 38 | | SE | SW | 29 | 26 | 18 | E | 1 | B | GW | 6/8/1998 |
| 3 | ALLEN | WILSON/DARBY | 37 | | NE | SW | 29 | 26 | 18 | E | 1 | B | GW | 6/8/1998 |
| 3 | ALLEN | WILSON/DARBY | 36 | | NE | SW | 29 | 26 | 18 | E | 1 | B | GW | 6/2/1998 |
| 3 | ALLEN | WILSON/DARBY | 35 | | SE | NW | 29 | 26 | 18 | E | 1 | B | GW | 6/8/1998 |
| 3 | ALLEN | WILSON/DARBY | E | | NE | SW | 29 | 26 | 18 | E | 1 | B | GW | 5/7/1998 |
| 3 | ALLEN | WILSON/DARBY | D | | SW | SE | 29 | 26 | 18 | E | 1 | B | GW | 5/27/1998 |
| 3 | ALLEN | WILSON/DARBY | C | | SW | SE | 29 | 26 | 18 | E | 1 | B | GW | 2/12/1998 |
| 3 | ALLEN | WILSON/DARBY | B | | SW | SE | 29 | 26 | 18 | E | 1 | B | GW | 2/13/1998 |
| 3 | ALLEN | WILSON/DARBY | A | | SW | NW | 29 | 26 | 18 | E | 1 | B | GW | 8/12/1998 |
| 3 | ALLEN | WILSON/DARBY | 408 | | SE | NW | 29 | 26 | 18 | E | 1 | B | GW | 8/18/1998 |
| 3 | ALLEN | WILSON/DARBY | 406 | | SE | NW | 29 | 26 | 18 | E | 1 | B | GW | 9/3/1998 |
| 3 | ALLEN | WILSON/DARBY | 404 | | NE | SW | 29 | 26 | 18 | E | 1 | B | GW | 4/21/1998 |
| 3 | ALLEN | WILSON/DARBY | 402 | | SE | NW | 29 | 26 | 18 | E | 1 | B | GW | 5/7/1998 |
| 3 | ALLEN | WILSON/DARBY | 401 | | NE | SW | 29 | 26 | 18 | E | 1 | B | GW | 4/21/1998 |
| 3 | ALLEN | WILSON/DARBY | A98 | | NW | SW | 29 | 26 | 18 | E | 1 | B | GW | 8/4/1998 |
| 3 | ALLEN | WILSON/DARBY | 89 | | SW | SE | 29 | 26 | 18 | E | 1 | B | GW | 4/21/1998 |
| 3 | ALLEN | WILSON/DARBY | 32 | | SE | SW | 29 | 26 | 18 | E | 1 | B | GW | 7/30/1998 |
| 3 | ALLEN | WILSON/DARBY | 31 | | SE | SW | 29 | 26 | 18 | E | 1 | B | GW | 7/30/1998 |
| 3 | ALLEN | WILSON/DARBY | 29 | | NE | SW | 29 | 26 | 18 | E | 1 | B | GW | 8/5/1998 |
| 3 | ALLEN | WILSON/DARBY | 25 | | NE | SW | 29 | 26 | 18 | E | 1 | B | GW | 9/9/1998 |
| 3 | ALLEN | WILSON/DARBY | 24 | | NE | SW | 29 | 26 | 18 | E | 1 | B | GW | 8/5/1998 |
| 3 | ALLEN | WILSON/DARBY | 23 | | NE | SW | 29 | 26 | 18 | E | 1 | B | GW | 9/3/1998 |

Wells Plugged with State Funds Since 7/1/1996

| DIST | COUNTY | LEASE NAME | WELL NO | Q-3 | Q-2 | Q-1 | SEC | TWP | RNG | DIR | PRI | LEVEL | TYPE | PLUGDATE |
|------|--------|---------------|------------|-----|-----|-----|-----|-----|-----|-----|-----|-------|------|------------|
| 3 | ALLEN | WILSON/DARBY | 22 | | SE | SW | 29 | 26 | 18 | E | 1 | B | GW | 8/19/1998 |
| 3 | ALLEN | WILSON/DARBY | 20 | | SE | SW | 29 | 26 | 18 | E | 1 | B | GW | 5/6/1998 |
| 3 | ALLEN | WILSON/DARBY | 19W | | SE | SW | 29 | 26 | 18 | E | 1 | B | GW | 5/27/1998 |
| 3 | ALLEN | WILSON/DARBY | 18 | | NE | SW | 29 | 26 | 18 | E | 1 | B | GW | 7/30/1998 |
| 3 | ALLEN | WILSON/DARBY | 17 | | NE | SW | 29 | 26 | 18 | E | 1 | B | GW | 9/10/1998 |
| 3 | ALLEN | WILSON/DARBY | 16 | | NE | SW | 29 | 26 | 18 | E | 1 | B | GW | 6/1/1998 |
| 3 | ALLEN | WILSON/DARBY | 15 | | NE | SW | 29 | 26 | 18 | E | 1 | B | GW | 2/13/1998 |
| 3 | ALLEN | WILSON/DARBY | 12 | | SW | SE | 29 | 26 | 18 | E | 1 | B | GW | 6/1/1998 |
| 3 | ALLEN | WILSON/DARBY | 11 | | SE | SW | 29 | 26 | 18 | E | 1 | B | GW | 5/7/1998 |
| 3 | ALLEN | WILSON/DARBY | 10 | | SE | SW | 29 | 26 | 18 | E | 1 | B | GW | 5/6/1998 |
| 3 | ALLEN | WILSON/DARBY | 9 | | SE | SW | 29 | 26 | 18 | E | 1 | B | GW | 5/6/1998 |
| 3 | ALLEN | WILSON/DARBY | 7 | W2 | E2 | W2 | 29 | 26 | 18 | E | 1 | B | GW | 8/12/1998 |
| 3 | ALLEN | WILSON/DARBY | 6 | E2 | E2 | W2 | 29 | 26 | 18 | E | 1 | B | GW | 8/12/1998 |
| 3 | ALLEN | WILSON/DARBY | 4 | | SE | NW | 29 | 26 | 18 | E | 1 | B | GW | 9/9/1998 |
| 3 | ALLEN | WILSON/DARBY | 3 | | SW | SE | 29 | 26 | 18 | E | 1 | B | GW | 2/12/1998 |
| 3 | ALLEN | WILSON/DARBY | 1 | | SE | NW | 29 | 26 | 18 | E | 1 | B | GW | 8/12/1998 |
| 3 | ALLEN | SCHLOTTERBECK | 01 | | NE | NE | 31 | 26 | 18 | E | 1 | A | PS | 12/14/2004 |
| 3 | ALLEN | DICKERSON | 24 | NE | NE | NW | 32 | 26 | 18 | E | 1 | A | GW | 3/26/2003 |
| 3 | ALLEN | DICKERSON | 23 | SE | NE | NW | 32 | 26 | 18 | E | 1 | A | GW | 4/10/2003 |
| 3 | ALLEN | DICKERSON | 22 | SW | NW | NE | 32 | 26 | 18 | E | 1 | A | GW | 4/8/2003 |
| 3 | ALLEN | DICKERSON | 21 | NE | NE | NW | 32 | 26 | 18 | E | 1 | A | GW | 3/27/2003 |
| 3 | ALLEN | DICKERSON | 20 | SE | NW | NE | 32 | 26 | 18 | E | 1 | A | GW | 4/15/2003 |
| 3 | ALLEN | DICKERSON | 2-A | SE | NW | NE | 32 | 26 | 18 | E | 1 | A | GW | 4/14/2003 |
| 3 | ALLEN | DICKERSON | 18 | SE | NW | NE | 32 | 26 | 18 | E | 1 | A | GW | 4/8/2003 |
| 3 | ALLEN | DICKERSON | 17 | SW | NW | NE | 32 | 26 | 18 | E | 1 | A | GW | 4/8/2003 |
| 3 | ALLEN | DICKERSON | 16 | SW | NW | NE | 32 | 26 | 18 | E | 1 | A | GW | 4/19/2003 |
| 3 | ALLEN | DICKERSON | 15 | NW | NW | NE | 32 | 26 | 18 | E | 1 | A | GW | 3/12/2003 |
| 3 | ALLEN | DICKERSON | 14 | SW | NW | NE | 32 | 26 | 18 | E | 1 | A | GW | 4/2/2003 |
| 3 | ALLEN | DICKERSON | 13 | SW | NW | NE | 32 | 26 | 18 | E | 1 | A | GW | 4/9/2003 |
| 3 | ALLEN | DICKERSON | 12 | SW | NW | NE | 32 | 26 | 18 | E | 1 | A | GW | 4/9/2003 |
| 3 | ALLEN | DICKERSON | 1-8 | SW | NW | NE | 32 | 26 | 18 | E | 1 | A | GW | 4/15/2003 |
| 3 | ALLEN | DICKERSON | 10 | SE | NE | NW | 32 | 26 | 18 | E | 1 | A | GW | 4/2/2003 |
| 3 | ALLEN | DICKERSON | 9 | SE | NE | NW | 32 | 26 | 18 | E | 1 | A | GW | 4/2/2003 |
| 3 | ALLEN | DICKERSON | 8 | | NW | NE | 32 | 26 | 18 | E | 1 | A | GW | 4/4/2003 |
| 3 | ALLEN | DICKERSON | 20W | NW | NW | NE | 32 | 26 | 18 | E | 1 | A | GW | 3/12/2003 |
| 3 | ALLEN | DICKERSON | 6 | NW | NW | NE | 32 | 26 | 18 | E | 1 | A | GW | 3/13/2003 |
| 3 | ALLEN | DICKERSON | 21W (5) | NW | NW | NE | 32 | 26 | 18 | E | 1 | A | GW | 4/11/2003 |
| 3 | ALLEN | DICKERSON | 4 | | NW | NE | 32 | 26 | 18 | E | 1 | A | GW | 3/13/2003 |
| 3 | ALLEN | DICKERSON | 3 | NE | NE | NW | 32 | 26 | 18 | E | 1 | A | GW | 4/3/2003 |
| 3 | ALLEN | DICKERSON | 2 | NE | NE | NW | 32 | 26 | 18 | E | 1 | A | GW | 3/26/2003 |
| 3 | ALLEN | DICKERSON | 1 | NE | NE | NW | 32 | 26 | 18 | E | 1 | A | GW | 3/25/2003 |
| 3 | ALLEN | MEARS | (01) | SE | SE | SW | 32 | 26 | 18 | E | 1 | A | GW | 1/11/2006 |
| 3 | ALLEN | DANIELS | 1 | SE | SE | SW | 33 | 26 | 18 | E | 1 | A | SW | 11/13/2003 |
| 3 | ALLEN | F.M. YOUNT | (YOU71) | | SE | | 36 | 26 | 18 | E | 1 | B | GW | 6/18/2010 |
| 3 | ALLEN | F.M. YOUNT | (YOU70)1-5 | | SE | | 36 | 26 | 18 | E | 1 | B | GW | 10/6/2010 |
| 3 | ALLEN | F.M. YOUNT | (YOU69)27 | | SE | | 36 | 26 | 18 | E | 1 | B | GW | 3/3/2010 |
| 3 | ALLEN | F.M. YOUNT | (YOU68)CO1 | | SE | | 36 | 26 | 18 | E | 1 | B | GW | 9/29/2010 |
| 3 | ALLEN | F.M. YOUNT | (YOU67) | | SE | | 36 | 26 | 18 | E | 1 | B | GW | 7/29/2010 |
| 3 | ALLEN | F.M. YOUNT | (YOU65)I-6 | | SE | | 36 | 26 | 18 | E | 1 | B | GW | 1/26/2010 |
| 3 | ALLEN | F.M. YOUNT | (YOU64)I12 | | SE | | 36 | 26 | 18 | E | 1 | B | GW | 1/20/2010 |
| 3 | ALLEN | F.M. YOUNT | (YOU63)I-1 | | SE | | 36 | 26 | 18 | E | 1 | B | GW | 3/2/2010 |
| 3 | ALLEN | F.M. YOUNT | (YOU62) 26 | | SE | | 36 | 26 | 18 | E | 1 | B | GW | 6/24/2010 |
| 3 | ALLEN | F.M. YOUNT | (YOU61) 18 | | SE | | 36 | 26 | 18 | E | 1 | B | GW | 4/21/2010 |
| 3 | ALLEN | F.M. YOUNT | (YOU60) 40 | | SE | | 36 | 26 | 18 | E | 1 | B | GW | 2/25/2010 |
| 3 | ALLEN | F.M. YOUNT | (YOU59) 23 | | SE | | 36 | 26 | 18 | E | 1 | B | GW | 4/16/2010 |
| 3 | ALLEN | F.M. YOUNT | (YOU58) 24 | | SE | | 36 | 26 | 18 | E | 1 | B | GW | 2/2/2010 |
| 3 | ALLEN | F.M. YOUNT | (YOU57) | | SE | | 36 | 26 | 18 | E | 1 | B | GW | 1/19/2010 |
| 3 | ALLEN | F.M. YOUNT | (YOU56) | | SE | | 36 | 26 | 18 | E | 1 | B | GW | 2/12/2010 |
| 3 | ALLEN | F.M. YOUNT | (YOU55) | | SE | | 36 | 26 | 18 | E | 1 | B | GW | 3/4/2010 |
| 3 | ALLEN | F.M. YOUNT | (YOU54) | | SE | | 36 | 26 | 18 | E | 1 | B | GW | 3/17/2010 |
| 3 | ALLEN | F.M. YOUNT | (YOU52) | | SE | | 36 | 26 | 18 | E | 1 | B | GW | 7/2/2010 |

Wells Plugged with State Funds Since 7/1/1996

| DIST | COUNTY | LEASE NAME | WELL NO | Q-3 | Q-2 | Q-1 | SEC | TWP | RNG | DIR | PRI | LEVEL | TYPE | PLUGDATE |
|------|--------|--------------|------------|-----|-----|-----|-----|-----|-----|-----|-----|-------|------|------------|
| 3 | ALLEN | F.M. YOUNT | (YOU51) | | | SE | 36 | 26 | 18 | E | 1 | B | GW | 2/24/2010 |
| 3 | ALLEN | F.M. YOUNT | (YOU50) | | | SE | 36 | 26 | 18 | E | 1 | B | GW | 2/16/2010 |
| 3 | ALLEN | F.M. YOUNT | (YOU49) | | | SE | 36 | 26 | 18 | E | 1 | B | GW | 10/4/2010 |
| 3 | ALLEN | F.M. YOUNT | (YOU47) | | | SE | 36 | 26 | 18 | E | 1 | B | GW | 5/25/2010 |
| 3 | ALLEN | F.M. YOUNT | (YOU46) | | | SE | 36 | 26 | 18 | E | 1 | B | GW | 4/21/2010 |
| 3 | ALLEN | F.M. YOUNT | (YOU44) | | | SE | 36 | 26 | 18 | E | 1 | B | GW | 6/21/2010 |
| 3 | ALLEN | F.M. YOUNT | (YOU43) | | | SE | 36 | 26 | 18 | E | 1 | B | GW | 3/17/2010 |
| 3 | ALLEN | F.M. YOUNT | (YOU42) 5 | | | SE | 36 | 26 | 18 | E | 1 | B | GW | 8/4/2010 |
| 3 | ALLEN | F.M. YOUNT | (YOU41) 32 | | | SE | 36 | 26 | 18 | E | 1 | B | GW | 7/1/2010 |
| 3 | ALLEN | F.M. YOUNT | (YOU40) | NW | SE | SE | 36 | 26 | 18 | E | 1 | B | GW | 9/30/2010 |
| 3 | ALLEN | F.M. YOUNT | (YOU39) | NE | SE | SE | 36 | 26 | 18 | E | 1 | B | GW | 9/30/2010 |
| 3 | ALLEN | F.M. YOUNT | (YOU38) | SW | SE | SE | 36 | 26 | 18 | E | 1 | B | GW | 9/29/2010 |
| 3 | ALLEN | F.M. YOUNT | (YOU37) | SW | SE | SE | 36 | 26 | 18 | E | 1 | B | GW | 10/1/2010 |
| 3 | ALLEN | F.M. YOUNT | (YOU36) | SW | SE | SE | 36 | 26 | 18 | E | 1 | B | GW | 10/5/2010 |
| 3 | ALLEN | F.M. YOUNT | (YOU35)P-1 | SE | SW | SE | 36 | 26 | 18 | E | 1 | B | GW | 10/4/2010 |
| 3 | ALLEN | F.M. YOUNT | (YOU34)15 | SE | SW | SE | 36 | 26 | 18 | E | 1 | B | GW | 10/1/2010 |
| 3 | ALLEN | F.M. YOUNT | (YOU33)22 | NW | NE | SE | 36 | 26 | 18 | E | 1 | B | GW | 1/12/2010 |
| 3 | ALLEN | F.M. YOUNT | (YOU32)I11 | NE | NE | SE | 36 | 26 | 18 | E | 1 | B | GW | 2/11/2010 |
| 3 | ALLEN | F.M. YOUNT | (YOU31)21 | NW | NE | SE | 36 | 26 | 18 | E | 1 | B | GW | 12/22/2009 |
| 3 | ALLEN | F.M. YOUNT | (YOU30)20 | NE | NW | SE | 36 | 26 | 18 | E | 1 | B | GW | 1/13/2010 |
| 3 | ALLEN | F.M. YOUNT | (YOU29)I-2 | SE | NW | SE | 36 | 26 | 18 | E | 1 | B | GW | 3/23/2010 |
| 3 | ALLEN | F.M. YOUNT | (YOU28) | NE | SW | SE | 36 | 26 | 18 | E | 1 | B | GW | 4/2/2010 |
| 3 | ALLEN | F.M. YOUNT | (YOU26) | SE | NW | SE | 36 | 26 | 18 | E | 1 | B | GW | 5/6/2010 |
| 3 | ALLEN | F.M. YOUNT | (YOU23)25 | SW | NW | SE | 36 | 26 | 18 | E | 1 | B | GW | 6/3/2010 |
| 3 | ALLEN | F.M. YOUNT | (YOU22) | NW | SW | SE | 36 | 26 | 18 | E | 1 | B | GW | 9/22/2010 |
| 3 | ALLEN | F.M. YOUNT | (YOU17)31 | NW | SW | SE | 36 | 26 | 18 | E | 1 | B | GW | 8/9/2010 |
| 3 | ALLEN | F.M. YOUNT | (YOU16) | SW | SW | SE | 36 | 26 | 18 | E | 1 | B | GW | 11/12/2009 |
| 3 | ALLEN | F.M. YOUNT | (YOU15)I14 | SW | SW | SE | 36 | 26 | 18 | E | 1 | B | GW | 8/12/2010 |
| 3 | ALLEN | F.M. YOUNT | (YOU14) | SW | SW | SE | 36 | 26 | 18 | E | 1 | B | GW | 9/21/2010 |
| 3 | ALLEN | F.M. YOUNT | (YOU11)P-3 | SW | SW | SE | 36 | 26 | 18 | E | 1 | B | GW | 8/3/2010 |
| 3 | ALLEN | F.M. YOUNT | (YOU10)43 | SW | SW | SE | 36 | 26 | 18 | E | 1 | B | GW | 9/21/2010 |
| 3 | ALLEN | F.M. YOUNT | (YOU07)42 | SE | SW | SE | 36 | 26 | 18 | E | 1 | B | GW | 8/5/2010 |
| 3 | ALLEN | F.M. YOUNT | (YOU05) | NW | NW | SE | 36 | 26 | 18 | E | 1 | B | GW | 6/4/2010 |
| 3 | ALLEN | F.M. YOUNT | (YOU04) | NW | NW | SE | 36 | 26 | 18 | E | 1 | B | GW | 7/20/2010 |
| 3 | ALLEN | F.M. YOUNT | (YOU03) | SW | NW | SE | 36 | 26 | 18 | E | 1 | B | GW | 6/22/2010 |
| 3 | ALLEN | F.M. YOUNT | (YOU02) | SW | NW | SE | 36 | 26 | 18 | E | 1 | B | GW | 12/7/2009 |
| 3 | ALLEN | F.M. YOUNT | (YOU01)1-9 | SE | SE | SW | 36 | 26 | 18 | E | 1 | B | GW | 8/5/2010 |
| 3 | ALLEN | GERKEN | (GER1) A-1 | NW | NW | NW | 7 | 26 | 19 | E | 1 | B | GW | 1/26/2010 |
| 3 | ALLEN | GERKEN II | (GEN20) | | | NW | 7 | 26 | 19 | E | 1 | B | GW | 12/9/2010 |
| 3 | ALLEN | GERKEN II | (GEN19) | | | NW | 7 | 26 | 19 | E | 1 | B | GW | 1/3/2011 |
| 3 | ALLEN | GERKEN II | (GEN18) | | | NW | 7 | 26 | 19 | E | 1 | B | GW | 1/3/2011 |
| 3 | ALLEN | GERKEN II | (GEN17) | | | NW | 7 | 26 | 19 | E | 1 | B | GW | 12/14/2010 |
| 3 | ALLEN | GERKEN II | (GEN16) | | | NW | 7 | 26 | 19 | E | 1 | B | GW | 1/27/2011 |
| 3 | ALLEN | GERKEN II | (GEN15) | | | NW | 7 | 26 | 19 | E | 1 | B | GW | 12/9/2010 |
| 3 | ALLEN | GERKEN II | (GEN14) | | | NW | 7 | 26 | 19 | E | 1 | B | GW | 1/18/2011 |
| 3 | ALLEN | GERKEN II | (GEN13) | | | NW | 7 | 26 | 19 | E | 1 | B | GW | 1/18/2011 |
| 3 | ALLEN | GERKEN II | (GEN12) | | | NW | 7 | 26 | 19 | E | 1 | B | GW | 1/26/2011 |
| 3 | ALLEN | GERKEN II | (GEN11) | | | NW | 7 | 26 | 19 | E | 1 | B | GW | 1/27/2011 |
| 3 | ALLEN | GERKEN II | (GEN10) | | | NW | 7 | 26 | 19 | E | 1 | B | GW | 1/14/2011 |
| 3 | ALLEN | GERKEN II | (GEN09) | | | NW | 7 | 26 | 19 | E | 1 | B | GW | 12/8/2010 |
| 3 | ALLEN | GERKEN II | (GEN08) | | | NW | 7 | 26 | 19 | E | 1 | B | GW | 12/8/2010 |
| 3 | ALLEN | GERKEN II | (GEN07) | | | NW | 7 | 26 | 19 | E | 1 | B | GW | 12/8/2010 |
| 3 | ALLEN | GERKEN II | (GEN06) | | | NW | 7 | 26 | 19 | E | 1 | B | GW | 1/4/2011 |
| 3 | ALLEN | GERKEN II | (GEN05) | | | NW | 7 | 26 | 19 | E | 1 | B | GW | 1/4/2011 |
| 3 | ALLEN | GERKEN II | (GEN04) | | | NW | 7 | 26 | 19 | E | 1 | B | GW | 12/27/2010 |
| 3 | ALLEN | GERKEN II | (GEN03) | | | NW | 7 | 26 | 19 | E | 1 | B | GW | 12/14/2010 |
| 3 | ALLEN | GERKEN II | (GEN02) | | | NW | 7 | 26 | 19 | E | 1 | B | GW | 12/27/2010 |
| 3 | ALLEN | GERKEN II | (GEN21) | | | NW | 7 | 26 | 19 | E | 1 | B | GW | 1/26/2011 |
| 3 | ALLEN | JOHN CROSANT | 7 | NW | NW | SW | 9 | 26 | 19 | E | 1 | C | GW | 7/23/2015 |
| 3 | ALLEN | JOHN CROSANT | 5 | NW | NW | SW | 9 | 26 | 19 | E | 1 | C | GW | 7/22/2015 |
| 3 | ALLEN | JOHN CROSANT | 1 | NW | NW | SW | 9 | 26 | 19 | E | 1 | C | GW | 7/22/2015 |

Wells Plugged with State Funds Since 7/1/1996

| DIST | COUNTY | LEASE NAME | WELL NO | Q-3 | Q-2 | Q-1 | SEC | TWP | RNG | DIR | PRI | LEVEL | TYPE | PLUGDATE |
|------|--------|---------------|------------|-----|-----|-----|-----|-----|-----|-----|-----|-------|------|------------|
| 3 | ALLEN | DEAN WHITAKER | (DWH10) | | S2 | SE | 19 | 26 | 19 | E | 1 | B | GW | 12/16/2011 |
| 3 | ALLEN | DEAN WHITAKER | (DWH09) | | S2 | SE | 19 | 26 | 19 | E | 1 | B | GW | 1/4/2012 |
| 3 | ALLEN | DEAN WHITAKER | (DWH08) | | S2 | SE | 19 | 26 | 19 | E | 1 | B | GW | 12/29/2011 |
| 3 | ALLEN | DEAN WHITAKER | (DWH07) | | S2 | SE | 19 | 26 | 19 | E | 1 | B | GW | 12/29/2011 |
| 3 | ALLEN | DEAN WHITAKER | (DWH06) | | S2 | SE | 19 | 26 | 19 | E | 1 | B | GW | 1/4/2012 |
| 3 | ALLEN | DEAN WHITAKER | (DWH05) | | S2 | SE | 19 | 26 | 19 | E | 1 | B | GW | 1/5/2012 |
| 3 | ALLEN | DEAN WHITAKER | (DWH04) | | S2 | SE | 19 | 26 | 19 | E | 1 | B | GW | 1/4/2012 |
| 3 | ALLEN | DEAN WHITAKER | (DWH37) | | W2 | SW | 20 | 26 | 19 | E | 1 | B | GW | 10/13/2011 |
| 3 | ALLEN | DEAN WHITAKER | (DWH36) | | W2 | SW | 20 | 26 | 19 | E | 1 | B | GW | 10/12/2011 |
| 3 | ALLEN | DEAN WHITAKER | (DWH35) | | W2 | SW | 20 | 26 | 19 | E | 1 | B | GW | 10/12/2011 |
| 3 | ALLEN | DEAN WHITAKER | (DWH34) | | W2 | SW | 20 | 26 | 19 | E | 1 | B | GW | 11/14/2011 |
| 3 | ALLEN | DEAN WHITAKER | (DWH33) | | W2 | SW | 20 | 26 | 19 | E | 1 | B | GW | 11/14/2011 |
| 3 | ALLEN | DEAN WHITAKER | (DWH32) | | W2 | SW | 20 | 26 | 19 | E | 1 | B | GW | 11/15/2011 |
| 3 | ALLEN | DEAN WHITAKER | (DWH31) | | W2 | SW | 20 | 26 | 19 | E | 1 | B | GW | 10/28/2011 |
| 3 | ALLEN | DEAN WHITAKER | (DWH30) | | W2 | SW | 20 | 26 | 19 | E | 1 | B | GW | 10/24/2011 |
| 3 | ALLEN | DEAN WHITAKER | (DWH29) | | W2 | SW | 20 | 26 | 19 | E | 1 | B | GW | 11/18/2011 |
| 3 | ALLEN | DEAN WHITAKER | (DWH28) | | W2 | SW | 20 | 26 | 19 | E | 1 | B | GW | 11/15/2011 |
| 3 | ALLEN | DEAN WHITAKER | (DWH27) | | W2 | SW | 20 | 26 | 19 | E | 1 | B | GW | 11/15/2011 |
| 3 | ALLEN | DEAN WHITAKER | (DWH26) | | W2 | SW | 20 | 26 | 19 | E | 1 | B | GW | 11/16/2011 |
| 3 | ALLEN | DEAN WHITAKER | (DWH25) | | W2 | SW | 20 | 26 | 19 | E | 1 | B | GW | 10/24/2011 |
| 3 | ALLEN | DEAN WHITAKER | (DWH24) | | W2 | SW | 20 | 26 | 19 | E | 1 | B | GW | 10/25/2011 |
| 3 | ALLEN | DEAN WHITAKER | (DWH23) | | W2 | SW | 20 | 26 | 19 | E | 1 | B | GW | 11/18/2011 |
| 3 | ALLEN | DEAN WHITAKER | (DWH22) | | W2 | SW | 20 | 26 | 19 | E | 1 | B | GW | 11/18/2011 |
| 3 | ALLEN | DEAN WHITAKER | (DWH20) | | W2 | SW | 20 | 26 | 19 | E | 1 | B | GW | 11/17/2011 |
| 3 | ALLEN | DEAN WHITAKER | (DWH19) | | W2 | SW | 20 | 26 | 19 | E | 1 | B | GW | 11/16/2011 |
| 3 | ALLEN | DEAN WHITAKER | (DWH17) | | W2 | SW | 20 | 26 | 19 | E | 1 | B | GW | 10/25/2011 |
| 3 | ALLEN | DEAN WHITAKER | (DWH16) | | W2 | SW | 20 | 26 | 19 | E | 1 | B | GW | 10/13/2011 |
| 3 | ALLEN | DEAN WHITAKER | (DWH15) | | W2 | SW | 20 | 26 | 19 | E | 1 | B | GW | 12/28/2011 |
| 3 | ALLEN | DEAN WHITAKER | (DWH14) | | W2 | SW | 20 | 26 | 19 | E | 1 | B | GW | 12/9/2011 |
| 3 | ALLEN | DEAN WHITAKER | (DWH13) | | W2 | SW | 20 | 26 | 19 | E | 1 | B | GW | 11/29/2011 |
| 3 | ALLEN | DEAN WHITAKER | (DWH12) | | W2 | SW | 20 | 26 | 19 | E | 1 | B | GW | 12/29/2011 |
| 3 | ALLEN | DEAN WHITAKER | (DWH11) | | W2 | SW | 20 | 26 | 19 | E | 1 | B | GW | 12/9/2011 |
| 3 | ALLEN | DEAN WHITAKER | (DWH03) | | W2 | SW | 20 | 26 | 19 | E | 1 | B | GW | 10/28/2011 |
| 3 | ALLEN | DEAN WHITAKER | (DWH02) | | W2 | SW | 20 | 26 | 19 | E | 1 | B | GW | 10/14/2011 |
| 3 | ALLEN | DEAN WHITAKER | (DWH01) | | W2 | SW | 20 | 26 | 19 | E | 1 | B | GW | 10/28/2011 |
| 3 | ALLEN | HARWOOD | (HAR16) | | W2 | NW | 23 | 26 | 19 | E | 1 | B | GW | 1/20/2014 |
| 3 | ALLEN | HARWOOD | (HAR14) 45 | | W2 | NW | 23 | 26 | 19 | E | 1 | C | GW | 9/5/2013 |
| 3 | ALLEN | HARWOOD | (HAR13) 21 | | W2 | NW | 23 | 26 | 19 | E | 1 | B | GW | 9/10/2013 |
| 3 | ALLEN | HARWOOD | (HAR11)28E | | W2 | NW | 23 | 26 | 19 | E | 1 | C | GW | 9/11/2013 |
| 3 | ALLEN | HARWOOD | (HAR10)36E | | W2 | NW | 23 | 26 | 19 | E | 1 | C | GW | 9/9/2013 |
| 3 | ALLEN | HARWOOD | (HAR09)44E | | W2 | NW | 23 | 26 | 19 | E | 1 | B | GW | 9/12/2013 |
| 3 | ALLEN | HARWOOD | (HAR08) 43 | | W2 | NW | 23 | 26 | 19 | E | 1 | C | GW | 9/5/2013 |
| 3 | ALLEN | HARWOOD | (HAR07) 35 | | W2 | NW | 23 | 26 | 19 | E | 1 | B | GW | 9/6/2013 |
| 3 | ALLEN | HARWOOD | (HAR06) 27 | | W2 | NW | 23 | 26 | 19 | E | 1 | C | GW | 9/11/2013 |
| 3 | ALLEN | HARWOOD | (HAR05)34E | | W2 | NW | 23 | 26 | 19 | E | 1 | C | GW | 9/10/2013 |
| 3 | ALLEN | HARWOOD | (HAR04)42E | | W2 | NW | 23 | 26 | 19 | E | 1 | B | GW | 9/12/2013 |
| 3 | ALLEN | HARWOOD | (HAR03) 41 | | W2 | NW | 23 | 26 | 19 | E | 1 | C | GW | 9/6/2013 |
| 3 | ALLEN | HARWOOD | (HAR02) 33 | | W2 | NW | 23 | 26 | 19 | E | 1 | C | GW | 9/9/2013 |
| 3 | ALLEN | HARWOOD | (HAR01)25E | | W2 | NW | 23 | 26 | 19 | E | 1 | C | GW | 9/13/2013 |
| 3 | ALLEN | ROBERTS | (GRO08) | NE | SE | SE | 23 | 26 | 19 | E | 1 | B | GW | 2/3/2014 |
| 3 | ALLEN | ROBERTS | (LRO13) | | SE | SW | 23 | 26 | 19 | E | 1 | B | GW | 12/12/2013 |
| 3 | ALLEN | ROBERTS | (BRI12) | | SE | SW | 23 | 26 | 19 | E | 1 | B | GW | 10/16/2012 |
| 3 | ALLEN | ROBERTS | (BRI11) | | SE | SW | 23 | 26 | 19 | E | 1 | B | GW | 10/10/2012 |
| 3 | ALLEN | ROBERTS | (BRI10) | | SE | SW | 23 | 26 | 19 | E | 1 | B | GW | 10/10/2012 |
| 3 | ALLEN | ROBERTS | (BRI09) | | SE | SW | 23 | 26 | 19 | E | 1 | B | GW | 10/3/2012 |
| 3 | ALLEN | ROBERTS | (BRI08) | | SE | SW | 23 | 26 | 19 | E | 1 | B | GW | 10/3/2012 |
| 3 | ALLEN | ROBERTS | (GRO07) | | SE | SW | 23 | 26 | 19 | E | 1 | C | GW | 1/21/2014 |
| 3 | ALLEN | ROBERTS | (GRO06) | | SE | SW | 23 | 26 | 19 | E | 1 | B | GW | 2/3/2014 |
| 3 | ALLEN | ROBERTS | (GRO05) | | SE | SW | 23 | 26 | 19 | E | 1 | B | GW | 12/3/2013 |
| 3 | ALLEN | ROBERTS | (GRO04) | | SE | SW | 23 | 26 | 19 | E | 1 | C | GW | 10/29/2012 |
| 3 | ALLEN | ROBERTS | (GRO03) | | SE | SW | 23 | 26 | 19 | E | 1 | C | GW | 10/25/2012 |

Wells Plugged with State Funds Since 7/1/1996

| DIST | COUNTY | LEASE NAME | WELL NO | Q-3 | Q-2 | Q-1 | SEC | TWP | RNG | DIR | PRI | LEVEL | TYPE | PLUGDATE |
|------|--------|--------------|---------|-----|-----|-----|-----|-----|-----|-----|-----|-------|------|------------|
| 3 | ALLEN | ROBERTS | (GRO02) | | | SE | 23 | 26 | 19 | E | 1 | B | GW | 10/25/2012 |
| 3 | ALLEN | ROBERTS | (GRO01) | | | SE | 23 | 26 | 19 | E | 1 | B | GW | 10/24/2012 |
| 3 | ALLEN | ROBERTS | (BRI07) | | S2 | SW | 23 | 26 | 19 | E | 1 | B | GW | 10/18/2012 |
| 3 | ALLEN | ROBERTS | (BRI06) | | S2 | SW | 23 | 26 | 19 | E | 1 | B | GW | 10/16/2012 |
| 3 | ALLEN | ROBERTS | (BRI05) | | S2 | SW | 23 | 26 | 19 | E | 1 | B | GW | 10/4/2012 |
| 3 | ALLEN | ROBERTS | (BRI04) | | S2 | SW | 23 | 26 | 19 | E | 1 | B | GW | 10/4/2012 |
| 3 | ALLEN | ROBERTS | (BRI03) | | S2 | SW | 23 | 26 | 19 | E | 1 | B | GW | 9/24/2012 |
| 3 | ALLEN | ROBERTS | (BRI02) | | S2 | SW | 23 | 26 | 19 | E | 1 | B | GW | 9/24/2012 |
| 3 | ALLEN | ROBERTS | (BRI01) | | S2 | SW | 23 | 26 | 19 | E | 1 | B | GW | 9/25/2012 |
| 3 | ALLEN | ROBERTS | (LRO12) | | N2 | SW | 23 | 26 | 19 | E | 1 | C | GW | 12/12/2013 |
| 3 | ALLEN | ROBERTS | (LRO11) | | N2 | SW | 23 | 26 | 19 | E | 1 | B | GW | 12/11/2013 |
| 3 | ALLEN | ROBERTS | (LRO10) | | N2 | SW | 23 | 26 | 19 | E | 1 | C | GW | 12/11/2013 |
| 3 | ALLEN | ROBERTS | (LRO09) | | N2 | SW | 23 | 26 | 19 | E | 1 | B | GW | 12/13/2013 |
| 3 | ALLEN | ROBERTS | (LRO05) | | N2 | SW | 23 | 26 | 19 | E | 1 | B | GW | 11/15/2013 |
| 3 | ALLEN | ROBERTS | (LRO04) | | N2 | SW | 23 | 26 | 19 | E | 1 | B | GW | 11/11/2013 |
| 3 | ALLEN | ROBERTS | (LRO03) | | N2 | SW | 23 | 26 | 19 | E | 1 | C | GW | 9/19/2013 |
| 3 | ALLEN | ROBERTS | (LRO02) | | N2 | SW | 23 | 26 | 19 | E | 1 | C | GW | 12/18/2013 |
| 3 | ALLEN | ROBERTS | (LRO01) | | N2 | SW | 23 | 26 | 19 | E | 1 | C | GW | 9/19/2013 |
| 3 | ALLEN | ROBERTS-E AA | (ROB36) | SE | SW | NE | 23 | 26 | 19 | E | 1 | C | GW | 5/5/2016 |
| 3 | ALLEN | ROBERTS-E AA | (ROB35) | SW | NE | NE | 23 | 26 | 19 | E | 1 | C | GW | 2/16/2016 |
| 3 | ALLEN | ROBERTS-E AA | (ROB34) | NW | NW | NE | 23 | 26 | 19 | E | 1 | C | GW | 1/18/2016 |
| 3 | ALLEN | ROBERTS-E AA | (ROB33) | SW | NW | NE | 23 | 26 | 19 | E | 1 | C | GW | 1/18/2016 |
| 3 | ALLEN | ROBERTS-E AA | (ROB32) | SW | NW | NE | 23 | 26 | 19 | E | 1 | C | GW | 2/9/2016 |
| 3 | ALLEN | ROBERTS-E AA | (ROB31) | SW | NW | NE | 23 | 26 | 19 | E | 1 | C | GW | 2/9/2016 |
| 3 | ALLEN | ROBERTS-E AA | (ROB30) | | W2 | NE | 23 | 26 | 19 | E | 1 | C | GW | 1/19/2016 |
| 3 | ALLEN | ROBERTS-E AA | (ROB29) | | W2 | NE | 23 | 26 | 19 | E | 1 | C | GW | 1/18/2016 |
| 3 | ALLEN | ROBERTS-E AA | (ROB28) | | W2 | NE | 23 | 26 | 19 | E | 1 | C | GW | 2/9/2016 |
| 3 | ALLEN | ROBERTS-E AA | (ROB27) | | W2 | NE | 23 | 26 | 19 | E | 1 | C | GW | 1/19/2016 |
| 3 | ALLEN | ROBERTS-E AA | (ROB26) | | W2 | NE | 23 | 26 | 19 | E | 1 | C | GW | 2/9/2016 |
| 3 | ALLEN | ROBERTS-E AA | (ROB25) | | W2 | NE | 23 | 26 | 19 | E | 1 | C | GW | 2/16/2016 |
| 3 | ALLEN | ROBERTS-E AA | (ROB24) | | W2 | NE | 23 | 26 | 19 | E | 1 | C | GW | 2/16/2016 |
| 3 | ALLEN | ROBERTS-E AA | (ROB23) | | W2 | NE | 23 | 26 | 19 | E | 1 | B | GW | 1/19/2016 |
| 3 | ALLEN | ROBERTS-E AA | (ROB22) | | W2 | NE | 23 | 26 | 19 | E | 1 | C | GW | 2/17/2016 |
| 3 | ALLEN | ROBERTS-E AA | (ROB21) | | W2 | NE | 23 | 26 | 19 | E | 1 | C | GW | 2/10/2016 |
| 3 | ALLEN | ROBERTS-E AA | (ROB20) | | W2 | NE | 23 | 26 | 19 | E | 1 | C | GW | 2/10/2016 |
| 3 | ALLEN | ROBERTS-E AA | (ROB19) | | W2 | NE | 23 | 26 | 19 | E | 1 | B | GW | 2/10/2016 |
| 3 | ALLEN | ROBERTS-E AA | (ROB18) | | W2 | NE | 23 | 26 | 19 | E | 1 | B | GW | 1/19/2016 |
| 3 | ALLEN | ROBERTS-E AA | (ROB17) | | W2 | NE | 23 | 26 | 19 | E | 1 | B | GW | 1/5/2016 |
| 3 | ALLEN | ROBERTS-E AA | (ROB16) | | W2 | NE | 23 | 26 | 19 | E | 1 | B | GW | 12/22/2015 |
| 3 | ALLEN | ROBERTS-E AA | (ROB15) | | W2 | NE | 23 | 26 | 19 | E | 1 | B | GW | 1/22/2016 |
| 3 | ALLEN | ROBERTS-E AA | (ROB14) | | W2 | NE | 23 | 26 | 19 | E | 1 | C | GW | 1/5/2016 |
| 3 | ALLEN | ROBERTS-E AA | (ROB13) | | W2 | NE | 23 | 26 | 19 | E | 1 | B | GW | 5/4/2016 |
| 3 | ALLEN | ROBERTS-E AA | (ROB12) | | W2 | NE | 23 | 26 | 19 | E | 1 | B | GW | 1/5/2016 |
| 3 | ALLEN | ROBERTS-E AA | (ROB11) | | W2 | NE | 23 | 26 | 19 | E | 1 | C | GW | 1/22/2016 |
| 3 | ALLEN | ROBERTS-E AA | (ROB10) | | W2 | NE | 23 | 26 | 19 | E | 1 | C | GW | 2/24/2016 |
| 3 | ALLEN | ROBERTS-E AA | (ROB09) | | W2 | NE | 23 | 26 | 19 | E | 1 | B | GW | 2/24/2016 |
| 3 | ALLEN | ROBERTS-E AA | (ROB08) | | W2 | NE | 23 | 26 | 19 | E | 1 | B | GW | 2/16/2016 |
| 3 | ALLEN | ROBERTS-E AA | (ROB07) | | W2 | NE | 23 | 26 | 19 | E | 1 | C | GW | 2/26/2016 |
| 3 | ALLEN | ROBERTS-E AA | (ROB06) | | W2 | NE | 23 | 26 | 19 | E | 1 | B | GW | 2/24/2016 |
| 3 | ALLEN | ROBERTS-E AA | (ROB05) | | W2 | NE | 23 | 26 | 19 | E | 1 | B | GW | 2/24/2016 |
| 3 | ALLEN | ROBERTS-E AA | (ROB04) | | W2 | NE | 23 | 26 | 19 | E | 1 | B | GW | 5/4/2016 |
| 3 | ALLEN | ROBERTS-E AA | (ROB03) | | W2 | NE | 23 | 26 | 19 | E | 1 | B | GW | 1/5/2016 |
| 3 | ALLEN | ROBERTS-E AA | (ROB02) | | W2 | NE | 23 | 26 | 19 | E | 1 | B | GW | 12/21/2015 |
| 3 | ALLEN | ROBERTS-E AA | (ROB01) | | W2 | NE | 23 | 26 | 19 | E | 1 | B | GW | 12/22/2015 |
| 3 | ALLEN | ROBERTS-W AA | (RBT39) | NW | NE | NW | 23 | 26 | 19 | E | 1 | C | GW | 3/11/2016 |
| 3 | ALLEN | ROBERTS-W AA | (RBT38) | NW | NE | NW | 23 | 26 | 19 | E | 1 | C | GW | 4/26/2016 |
| 3 | ALLEN | ROBERTS-W AA | (RBT37) | SW | NE | NW | 23 | 26 | 19 | E | 1 | C | GW | 3/7/2016 |
| 3 | ALLEN | ROBERTS-W AA | (RBT36) | SE | NE | NW | 23 | 26 | 19 | E | 1 | C | GW | 4/1/2016 |
| 3 | ALLEN | ROBERTS-W AA | (RBT34) | | E2 | NW | 23 | 26 | 19 | E | 1 | C | GW | 3/22/2016 |
| 3 | ALLEN | ROBERTS-W AA | (RBT33) | | E2 | NW | 23 | 26 | 19 | E | 1 | C | GW | 3/22/2016 |
| 3 | ALLEN | ROBERTS-W AA | (RBT32) | | E2 | NW | 23 | 26 | 19 | E | 1 | C | GW | 3/7/2016 |

Wells Plugged with State Funds Since 7/1/1996

| DIST | COUNTY | LEASE NAME | WELL NO | Q-3 | Q-2 | Q-1 | SEC | TWP | RNG | DIR | PRI | LEVEL | TYPE | PLUGDATE |
|------|--------|------------------|----------|-----|-----|-----|-----|-----|-----|-----|-----|-------|------|------------|
| 3 | ALLEN | ROBERTS-W AA | (RBT31) | | E2 | NW | 23 | 26 | 19 | E | 1 | B | GW | 3/22/2016 |
| 3 | ALLEN | ROBERTS-W AA | (RBT30) | | E2 | NW | 23 | 26 | 19 | E | 1 | C | GW | 4/26/2016 |
| 3 | ALLEN | ROBERTS-W AA | (RBT29) | | E2 | NW | 23 | 26 | 19 | E | 1 | C | GW | 4/5/2016 |
| 3 | ALLEN | ROBERTS-W AA | (RBT28) | | E2 | NW | 23 | 26 | 19 | E | 1 | C | GW | 3/8/2016 |
| 3 | ALLEN | ROBERTS-W AA | (RBT27) | | E2 | NW | 23 | 26 | 19 | E | 1 | C | GW | 3/8/2016 |
| 3 | ALLEN | ROBERTS-W AA | (RBT26) | | E2 | NW | 23 | 26 | 19 | E | 1 | C | GW | 3/22/2016 |
| 3 | ALLEN | ROBERTS-W AA | (RBT25) | | E2 | NW | 23 | 26 | 19 | E | 1 | B | GW | 3/7/2016 |
| 3 | ALLEN | ROBERTS-W AA | (RBT24) | | E2 | NW | 23 | 26 | 19 | E | 1 | B | GW | 3/24/2016 |
| 3 | ALLEN | ROBERTS-W AA | (RBT23) | | E2 | NW | 23 | 26 | 19 | E | 1 | B | GW | 4/1/2016 |
| 3 | ALLEN | ROBERTS-W AA | (RBT22) | | E2 | NW | 23 | 26 | 19 | E | 1 | C | GW | 3/23/2016 |
| 3 | ALLEN | ROBERTS-W AA | (RBT21) | | E2 | NW | 23 | 26 | 19 | E | 1 | C | GW | 3/23/2016 |
| 3 | ALLEN | ROBERTS-W AA | (RBT20) | | E2 | NW | 23 | 26 | 19 | E | 1 | C | GW | 3/23/2016 |
| 3 | ALLEN | ROBERTS-W AA | (RBT19) | | E2 | NW | 23 | 26 | 19 | E | 1 | B | GW | 3/23/2016 |
| 3 | ALLEN | ROBERTS-W AA | (RBT18) | | E2 | NW | 23 | 26 | 19 | E | 1 | C | GW | 4/5/2016 |
| 3 | ALLEN | ROBERTS-W AA | (RBT17) | | E2 | NW | 23 | 26 | 19 | E | 1 | B | GW | 3/7/2016 |
| 3 | ALLEN | ROBERTS-W AA | (RBT16) | | E2 | NW | 23 | 26 | 19 | E | 1 | B | GW | 4/1/2016 |
| 3 | ALLEN | ROBERTS-W AA | (RBT15) | | E2 | NW | 23 | 26 | 19 | E | 1 | B | GW | 4/1/2016 |
| 3 | ALLEN | ROBERTS-W AA | (RBT14) | | E2 | NW | 23 | 26 | 19 | E | 1 | B | GW | 4/5/2016 |
| 3 | ALLEN | ROBERTS-W AA | (RBT13) | | E2 | NW | 23 | 26 | 19 | E | 1 | B | GW | 4/6/2016 |
| 3 | ALLEN | ROBERTS-W AA | (RBT12) | | E2 | NW | 23 | 26 | 19 | E | 1 | B | GW | 4/5/2016 |
| 3 | ALLEN | ROBERTS-W AA | (RBT11) | | E2 | NW | 23 | 26 | 19 | E | 1 | B | GW | 4/6/2016 |
| 3 | ALLEN | ROBERTS-W AA | (RBT10) | | E2 | NW | 23 | 26 | 19 | E | 1 | B | GW | 4/6/2016 |
| 3 | ALLEN | ROBERTS-W AA | (RBT09) | | E2 | NW | 23 | 26 | 19 | E | 1 | C | GW | 4/6/2016 |
| 3 | ALLEN | ROBERTS-W AA | (RBT08) | | E2 | NW | 23 | 26 | 19 | E | 1 | B | GW | 4/8/2016 |
| 3 | ALLEN | ROBERTS-W AA | (RBT07) | | E2 | NW | 23 | 26 | 19 | E | 1 | C | GW | 4/8/2016 |
| 3 | ALLEN | ROBERTS-W AA | (RBT06) | | E2 | NW | 23 | 26 | 19 | E | 1 | B | GW | 3/8/2016 |
| 3 | ALLEN | ROBERTS-W AA | (RBT05) | | E2 | NW | 23 | 26 | 19 | E | 1 | B | GW | 2/26/2016 |
| 3 | ALLEN | ROBERTS-W AA | (RBT04) | | E2 | NW | 23 | 26 | 19 | E | 1 | B | GW | 4/8/2016 |
| 3 | ALLEN | ROBERTS-W AA | (RBT03) | | E2 | NW | 23 | 26 | 19 | E | 1 | B | GW | 4/8/2016 |
| 3 | ALLEN | ROBERTS-W AA | (RBT02) | | E2 | NW | 23 | 26 | 19 | E | 1 | B | GW | 2/26/2016 |
| 3 | ALLEN | ROBERTS-W AA | (RBT01) | | E2 | NW | 23 | 26 | 19 | E | 1 | B | GW | 2/26/2016 |
| 3 | ALLEN | FEWINS | (FEW005) | | NW | SW | 31 | 26 | 19 | E | 1 | B | GW | 6/26/2008 |
| 3 | ALLEN | FEWINS | (FEW004) | | NW | SW | 31 | 26 | 19 | E | 1 | B | GW | 6/24/2008 |
| 3 | ALLEN | FEWINS | (FEW003) | | NW | SW | 31 | 26 | 19 | E | 1 | B | PS | 6/24/2008 |
| 3 | ALLEN | FEWINS | (FEW002) | | NW | SW | 31 | 26 | 19 | E | 1 | B | GW | 6/24/2008 |
| 3 | ALLEN | FEWINS | (FEW001) | | SW | SW | 31 | 26 | 19 | E | 1 | B | PS | 7/2/2008 |
| 3 | ALLEN | TOWNSEND | (TOW24) | NW | SW | NW | 31 | 26 | 19 | E | 1 | B | GW | 6/8/2016 |
| 3 | ALLEN | TOWNSEND | (TOW23) | SE | SW | NW | 31 | 26 | 19 | E | 1 | B | GW | 5/26/2016 |
| 3 | ALLEN | TOWNSEND | (TOW22) | SE | SW | NW | 31 | 26 | 19 | E | 1 | B | GW | 4/5/2016 |
| 3 | ALLEN | TOWNSEND | (TOW21) | SE | SW | NW | 31 | 26 | 19 | E | 1 | B | GW | 4/15/2016 |
| 3 | ALLEN | TOWNSEND | (TOW20) | NW | SW | NW | 31 | 26 | 19 | E | 1 | A | GW | 12/21/2015 |
| 3 | ALLEN | TOWNSEND | (TOW19) | SE | SW | NW | 31 | 26 | 19 | E | 1 | B | GW | 3/17/2016 |
| 3 | ALLEN | TOWNSEND | (TOW18) | NW | NE | NW | 31 | 26 | 19 | E | 1 | A | GW | 12/10/2015 |
| 3 | ALLEN | TOWNSEND | (TOW17) | NE | SW | NW | 31 | 26 | 19 | E | 1 | B | GW | 3/22/2016 |
| 3 | ALLEN | TOWNSEND | (TOW16) | NW | SW | NW | 31 | 26 | 19 | E | 1 | B | GW | 3/15/2016 |
| 3 | ALLEN | TOWNSEND | (TOW15) | NE | SW | NW | 31 | 26 | 19 | E | 1 | B | GW | 2/1/2016 |
| 3 | ALLEN | TOWNSEND | (TOW14) | | SW | NW | 31 | 26 | 19 | E | 1 | B | GW | 11/24/2015 |
| 3 | ALLEN | TOWNSEND | (TOW13) | | NE | NW | 31 | 26 | 19 | E | 1 | B | GW | 2/16/2016 |
| 3 | ALLEN | TOWNSEND | (TOW12) | | NE | NW | 31 | 26 | 19 | E | 1 | B | GW | 11/6/2015 |
| 3 | ALLEN | TOWNSEND | (TOW11) | | NE | NW | 31 | 26 | 19 | E | 1 | B | GW | 11/9/2015 |
| 3 | ALLEN | TOWNSEND | (TOW10) | | NE | NW | 31 | 26 | 19 | E | 1 | B | GW | 11/10/2015 |
| 3 | ALLEN | TOWNSEND | (TOW09) | | SW | NW | 31 | 26 | 19 | E | 1 | B | GW | 3/3/2016 |
| 3 | ALLEN | TOWNSEND | (TOW08) | | SW | NW | 31 | 26 | 19 | E | 1 | B | GW | 5/5/2016 |
| 3 | ALLEN | TOWNSEND | (TOW06) | | SW | NW | 31 | 26 | 19 | E | 1 | B | GW | 2/29/2016 |
| 3 | ALLEN | TOWNSEND | (TOW05) | | SW | NW | 31 | 26 | 19 | E | 1 | B | GW | 2/17/2016 |
| 3 | ALLEN | TOWNSEND | (TOW04) | | SW | NW | 31 | 26 | 19 | E | 1 | B | GW | 2/29/2016 |
| 3 | ALLEN | TOWNSEND | (TOW03) | | SW | NW | 31 | 26 | 19 | E | 1 | B | GW | 3/16/2016 |
| 3 | ALLEN | TOWNSEND | (TOW02) | | SW | NW | 31 | 26 | 19 | E | 1 | B | GW | 1/13/2016 |
| 3 | ALLEN | TOWNSEND | (TOW01) | | NW | NW | 31 | 26 | 19 | E | 1 | B | GW | 1/5/2016 |
| 3 | ALLEN | DWIGHT HAWKINSON | OW6 | | | SE | 13 | 26 | 20 | E | 1 | A | SW | 7/11/2000 |
| 3 | ALLEN | DWIGHT HAWKINSON | OW5 | | | SE | 13 | 26 | 20 | E | 1 | A | SW | 8/4/2000 |

Wells Plugged with State Funds Since 7/1/1996

| DIST | COUNTY | LEASE NAME | WELL NO | Q-3 | Q-2 | Q-1 | SEC | TWP | RNG | DIR | PRI | LEVEL | TYPE | PLUGDATE |
|------|--------|------------------|------------|-----|-----|-----|-----|-----|-----|-----|-----|-------|------|-----------|
| 3 | ALLEN | DWIGHT HAWKINSON | OW4 | | | SE | 13 | 26 | 20 | E | 1 | A | SW | 7/14/2000 |
| 3 | ALLEN | DWIGHT HAWKINSON | OW3 | | | SE | 13 | 26 | 20 | E | 1 | A | SW | 7/14/2000 |
| 3 | ALLEN | DWIGHT HAWKINSON | OW2 | | | SE | 13 | 26 | 20 | E | 1 | A | SW | 7/18/2000 |
| 3 | ALLEN | DWIGHT HAWKINSON | OW1 | | | SE | 13 | 26 | 20 | E | 1 | A | SW | 8/2/2000 |
| 3 | ALLEN | DWIGHT HAWKINSON | X17 | | | SE | 13 | 26 | 20 | E | 1 | A | SW | 8/2/2000 |
| 3 | ALLEN | DWIGHT HAWKINSON | 11 | | NE | SE | 13 | 26 | 20 | E | 1 | A | SW | 7/19/2000 |
| 3 | ALLEN | DWIGHT HAWKINSON | 14 | | | SE | 13 | 26 | 20 | E | 1 | A | SW | 8/2/2000 |
| 3 | ALLEN | DWIGHT HAWKINSON | 12 | | | SE | 13 | 26 | 20 | E | 1 | A | SW | 8/4/2000 |
| 3 | ALLEN | DWIGHT HAWKINSON | 9 | | SE | SE | 13 | 26 | 20 | E | 1 | A | SW | 7/31/2000 |
| 3 | ALLEN | DWIGHT HAWKINSON | 1 | | | SE | 13 | 26 | 20 | E | 1 | A | SW | 7/19/2000 |
| 3 | ALLEN | DWIGHT HAWKINSON | 6 | | | SE | 13 | 26 | 20 | E | 1 | A | SW | 8/14/2000 |
| 3 | ALLEN | DWIGHT HAWKINSON | 5 | | | SE | 13 | 26 | 20 | E | 1 | A | SW | 8/14/2000 |
| 3 | ALLEN | DWIGHT HAWKINSON | 10 | | SE | SE | 13 | 26 | 20 | E | 1 | A | SW | 7/31/2000 |
| 3 | ALLEN | DWIGHT HAWKINSON | 2 | | | SE | 13 | 26 | 20 | E | 1 | A | SW | 7/14/2000 |
| 3 | ALLEN | DWIGHT HAWKINSON | 3 | | | SE | 13 | 26 | 20 | E | 1 | A | SW | 7/18/2000 |
| 3 | ALLEN | DWIGHT HAWKINSON | 4 | | | SE | 13 | 26 | 20 | E | 1 | A | SW | 7/3/2000 |
| 3 | ALLEN | DWIGHT HAWKINSON | 7 | | | SE | 13 | 26 | 20 | E | 1 | A | SW | 7/6/2000 |
| 3 | ALLEN | DWIGHT HAWKINSON | 17 | | | SE | 13 | 26 | 20 | E | 1 | A | SW | 7/18/2000 |
| 3 | ALLEN | DWIGHT HAWKINSON | 19 | | SE | SE | 13 | 26 | 20 | E | 1 | A | SW | 8/14/2000 |
| 3 | ALLEN | DWIGHT HAWKINSON | 22 | | | SE | 13 | 26 | 20 | E | 1 | A | SW | 7/14/2000 |
| 3 | ALLEN | DWIGHT HAWKINSON | 21 | | SW | SE | 13 | 26 | 20 | E | 1 | A | SW | 7/3/2000 |
| 3 | ALLEN | DWIGHT HAWKINSON | 23 | | | SE | 13 | 26 | 20 | E | 1 | A | SW | 7/6/2000 |
| 3 | ALLEN | DWIGHT HAWKINSON | Q15 | | | SE | 13 | 26 | 20 | E | 1 | A | SW | 7/6/2000 |
| 3 | ALLEN | DWIGHT HAWKINSON | W14 | | SE | SE | 13 | 26 | 20 | E | 1 | A | SW | 7/11/2000 |
| 3 | ALLEN | DWIGHT HAWKINSON | U14 | | | SE | 13 | 26 | 20 | E | 1 | A | SW | 7/17/2000 |
| 3 | ALLEN | DWIGHT HAWKINSON | S14 | | SE | SE | 13 | 26 | 20 | E | 1 | A | SW | 7/3/2000 |
| 3 | ALLEN | DWIGHT HAWKINSON | Q14 | | | SE | 13 | 26 | 20 | E | 1 | A | SW | 7/6/2000 |
| 3 | ALLEN | DWIGHT HAWKINSON | P14 | | SW | SE | 13 | 26 | 20 | E | 1 | A | SW | 7/7/2000 |
| 3 | ALLEN | DWIGHT HAWKINSON | O14 | | SW | SE | 13 | 26 | 20 | E | 1 | A | SW | 7/7/2000 |
| 3 | ALLEN | DWIGHT HAWKINSON | X13 | | SE | SE | 13 | 26 | 20 | E | 1 | A | SW | 7/17/2000 |
| 3 | ALLEN | DWIGHT HAWKINSON | V13 | | SE | SE | 13 | 26 | 20 | E | 1 | A | SW | 7/11/2000 |
| 3 | ALLEN | DWIGHT HAWKINSON | WSW | | | SE | 13 | 26 | 20 | E | 1 | A | SW | 7/7/2000 |
| 3 | ALLEN | DWIGHT HAWKINSON | T13 | | | SE | 13 | 26 | 20 | E | 1 | A | SW | 7/7/2000 |
| 3 | ALLEN | DWIGHT HAWKINSON | R13 | | SW | SE | 13 | 26 | 20 | E | 1 | A | SW | 7/3/2000 |
| 3 | ALLEN | DWIGHT HAWKINSON | Q13 | | SW | SE | 13 | 26 | 20 | E | 1 | A | SW | 7/11/2000 |
| 3 | ALLEN | DWIGHT HAWKINSON | P13 | | SW | SE | 13 | 26 | 20 | E | 1 | A | SW | 7/11/2000 |
| 3 | ALLEN | DWIGHT HAWKINSON | N13 | | SW | SE | 13 | 26 | 20 | E | 1 | A | SW | 7/17/2000 |
| 3 | ALLEN | BEGGS II | (BEG26)V12 | NE | NE | NE | 24 | 26 | 20 | E | 1 | B | GW | 6/17/2014 |
| 3 | ALLEN | BEGGS II | (BEG25)O11 | | NW | NE | 24 | 26 | 20 | E | 1 | B | GW | 6/18/2014 |
| 3 | ALLEN | BEGGS II | (BEG24) | | NW | NE | 24 | 26 | 20 | E | 1 | B | GW | 7/16/2014 |
| 3 | ALLEN | BEGGS II | (BEG23) | | NW | NE | 24 | 26 | 20 | E | 1 | B | GW | 7/15/2014 |
| 3 | ALLEN | BEGGS II | (BEG22) | | NW | NE | 24 | 26 | 20 | E | 1 | B | GW | 5/16/2014 |
| 3 | ALLEN | BEGGS II | (BEG21) | | NW | NE | 24 | 26 | 20 | E | 1 | B | GW | 5/19/2014 |
| 3 | ALLEN | BEGGS II | (BEG20)Q12 | | NW | NE | 24 | 26 | 20 | E | 1 | B | GW | 6/25/2014 |
| 3 | ALLEN | BEGGS II | (BEG19)P11 | | NW | NE | 24 | 26 | 20 | E | 1 | B | GW | 6/25/2014 |
| 3 | ALLEN | BEGGS II | (BEG18) | | NW | NE | 24 | 26 | 20 | E | 1 | B | GW | 4/9/2014 |
| 3 | ALLEN | BEGGS II | (BEG17) | | NW | NE | 24 | 26 | 20 | E | 1 | B | GW | 5/15/2014 |
| 3 | ALLEN | BEGGS II | (BEG16) | | NW | NE | 24 | 26 | 20 | E | 1 | B | GW | 5/15/2014 |
| 3 | ALLEN | Beggs II | (BEG15) | NW | NE | NE | 24 | 26 | 20 | E | 1 | B | GW | 3/20/2014 |
| 3 | ALLEN | Beggs II | (BEG13) | NW | SW | NE | 24 | 26 | 20 | E | 1 | B | GW | 3/24/2014 |
| 3 | ALLEN | Beggs II | (BEG12) | SW | NW | NE | 24 | 26 | 20 | E | 1 | B | GW | 6/17/2014 |
| 3 | ALLEN | Beggs II | (BEG11) | SW | NW | NE | 24 | 26 | 20 | E | 1 | B | GW | 3/24/2014 |
| 3 | ALLEN | Beggs II | (BEG10) | NW | NW | NE | 24 | 26 | 20 | E | 1 | A | GW | 4/9/2014 |
| 3 | ALLEN | Beggs II | (BEG09) | NW | NW | NE | 24 | 26 | 20 | E | 1 | B | GW | 3/25/2014 |
| 3 | ALLEN | Beggs II | (BEG08) | NW | NW | NE | 24 | 26 | 20 | E | 1 | B | GW | 3/25/2014 |
| 3 | ALLEN | Beggs II | (BEG07) | NW | NW | NE | 24 | 26 | 20 | E | 1 | B | GW | 5/19/2014 |
| 3 | ALLEN | Beggs II | (BEG06) | NE | NW | NE | 24 | 26 | 20 | E | 1 | A | GW | 5/20/2014 |
| 3 | ALLEN | Beggs II | (BEG05) | SE | NW | NE | 24 | 26 | 20 | E | 1 | B | GW | 3/19/2014 |
| 3 | ALLEN | Beggs II | (BEG04) | SE | NW | NE | 24 | 26 | 20 | E | 1 | B | GW | 3/19/2014 |
| 3 | ALLEN | Beggs II | (BEG03) | NE | NW | NE | 24 | 26 | 20 | E | 1 | B | GW | 3/20/2014 |
| 3 | ALLEN | Beggs II | (BEG02) | NW | NE | NE | 24 | 26 | 20 | E | 1 | B | GW | 3/21/2014 |

Wells Plugged with State Funds Since 7/1/1996

| DIST | COUNTY | LEASE NAME | WELL NO | Q-3 | Q-2 | Q-1 | SEC | TWP | RNG | DIR | PRI | LEVEL | TYPE | PLUGDATE |
|------|--------|---------------------|---------|-----|-----|-----|-----|-----|-----|-----|-----|-------|------|------------|
| 3 | ALLEN | Beggs II | (BEG01) | NE | NW | NE | 24 | 26 | 20 | E | 1 | B | GW | 3/21/2014 |
| 3 | ALLEN | BEGGS I | (BGS02) | NE | NE | NE | 5 | 26 | 21 | E | 1 | B | SW | 10/2/2013 |
| 3 | ALLEN | BEGGS I | (BGS01) | NE | NE | NE | 5 | 26 | 21 | E | 1 | A | SW | 10/2/2013 |
| 3 | ALLEN | DANIELS (S. MURROW) | (MUR89) | NW | SE | NE | 16 | 26 | 21 | E | 1 | B | GW | 5/25/2010 |
| 3 | ALLEN | DANIELS (S. MURROW) | (MUR88) | NW | SW | NE | 16 | 26 | 21 | E | 1 | B | GW | 5/24/2010 |
| 3 | ALLEN | DANIELS (S. MURROW) | (MUR87) | NW | NE | NE | 16 | 26 | 21 | E | 1 | B | GW | 7/16/2010 |
| 3 | ALLEN | DANIELS (S. MURROW) | (MUR86) | NW | SE | NE | 16 | 26 | 21 | E | 1 | B | GW | 4/2/2010 |
| 3 | ALLEN | DANIELS (S. MURROW) | MUR85-O | NE | NE | NW | 16 | 26 | 21 | E | 1 | A | GW | 2/17/2010 |
| 3 | ALLEN | DANIELS (S. MURROW) | MUR84-O | SE | SE | NW | 16 | 26 | 21 | E | 1 | A | GW | 4/5/2010 |
| 3 | ALLEN | DANIELS (S. MURROW) | MUR83-O | SE | SE | NW | 16 | 26 | 21 | E | 1 | C | GW | 3/2/2010 |
| 3 | ALLEN | DANIELS (S. MURROW) | MUR82-I | SE | SE | NW | 16 | 26 | 21 | E | 1 | B | GW | 3/2/2010 |
| 3 | ALLEN | DANIELS (S. MURROW) | MUR81-O | NE | SE | NW | 16 | 26 | 21 | E | 1 | B | GW | 5/24/2010 |
| 3 | ALLEN | DANIELS (S. MURROW) | MUR80-O | NW | SW | NE | 16 | 26 | 21 | E | 1 | C | GW | 4/1/2010 |
| 3 | ALLEN | DANIELS (S. MURROW) | MUR79-O | NW | SW | NE | 16 | 26 | 21 | E | 1 | C | GW | 3/3/2010 |
| 3 | ALLEN | DANIELS (S. MURROW) | MUR78-O | SW | SW | NE | 16 | 26 | 21 | E | 1 | B | GW | 3/1/2010 |
| 3 | ALLEN | DANIELS (S. MURROW) | MUR77-O | SW | SW | NE | 16 | 26 | 21 | E | 1 | A | GW | 4/12/2010 |
| 3 | ALLEN | DANIELS (S. MURROW) | MUR76-I | SW | SW | NE | 16 | 26 | 21 | E | 1 | C | GW | 3/1/2010 |
| 3 | ALLEN | DANIELS (S. MURROW) | MUR75-I | SW | SW | NE | 16 | 26 | 21 | E | 1 | B | GW | 11/6/2009 |
| 3 | ALLEN | DANIELS (S. MURROW) | MUR74-O | SW | SW | NE | 16 | 26 | 21 | E | 1 | A | GW | 11/4/2009 |
| 3 | ALLEN | DANIELS (S. MURROW) | MUR73-O | NW | SW | NE | 16 | 26 | 21 | E | 1 | A | GW | 4/1/2010 |
| 3 | ALLEN | DANIELS (S. MURROW) | MUR72-I | NW | SW | NE | 16 | 26 | 21 | E | 1 | C | GW | 3/1/2010 |
| 3 | ALLEN | DANIELS (S. MURROW) | MUR71-O | SW | NW | NE | 16 | 26 | 21 | E | 1 | A | GW | 11/24/2009 |
| 3 | ALLEN | DANIELS (S. MURROW) | MUR70-O | NW | NW | NE | 16 | 26 | 21 | E | 1 | A | GW | 2/17/2010 |
| 3 | ALLEN | DANIELS (S. MURROW) | MUR69-O | NW | NW | NE | 16 | 26 | 21 | E | 1 | B | GW | 11/23/2009 |
| 3 | ALLEN | DANIELS (S. MURROW) | MUR68-O | SW | NW | NE | 16 | 26 | 21 | E | 1 | B | GW | 11/23/2009 |
| 3 | ALLEN | DANIELS (S. MURROW) | MUR67-O | NW | SW | NE | 16 | 26 | 21 | E | 1 | B | GW | 11/23/2009 |
| 3 | ALLEN | DANIELS (S. MURROW) | MUR66-O | SW | SW | NE | 16 | 26 | 21 | E | 1 | B | GW | 7/20/2010 |
| 3 | ALLEN | DANIELS (S. MURROW) | MUR65-O | SW | SW | NE | 16 | 26 | 21 | E | 1 | A | GW | 11/4/2009 |
| 3 | ALLEN | DANIELS (S. MURROW) | MUR64-I | SE | SW | NE | 16 | 26 | 21 | E | 1 | C | GW | 1/22/2010 |
| 3 | ALLEN | DANIELS (S. MURROW) | MUR63-O | SE | SW | NE | 16 | 26 | 21 | E | 1 | A | GW | 2/17/2010 |
| 3 | ALLEN | DANIELS (S. MURROW) | MUR62-I | SE | SW | NE | 16 | 26 | 21 | E | 1 | C | GW | 2/16/2010 |
| 3 | ALLEN | DANIELS (S. MURROW) | MUR61-I | NE | SW | NE | 16 | 26 | 21 | E | 1 | C | GW | 2/10/2010 |
| 3 | ALLEN | DANIELS (S. MURROW) | MUR60-I | SE | NW | NE | 16 | 26 | 21 | E | 1 | C | GW | 4/5/2010 |
| 3 | ALLEN | DANIELS (S. MURROW) | MUR59-I | NE | NW | NE | 16 | 26 | 21 | E | 1 | A | GW | 3/31/2010 |
| 3 | ALLEN | DANIELS (S. MURROW) | MUR58-O | NE | NW | NE | 16 | 26 | 21 | E | 1 | B | GW | 3/31/2010 |
| 3 | ALLEN | DANIELS (S. MURROW) | MUR56-O | NE | NW | NE | 16 | 26 | 21 | E | 1 | C | GW | 11/13/2009 |
| 3 | ALLEN | DANIELS (S. MURROW) | MUR55-O | SE | NW | NE | 16 | 26 | 21 | E | 1 | B | GW | 11/13/2009 |
| 3 | ALLEN | DANIELS (S. MURROW) | MUR54-O | NE | SW | NE | 16 | 26 | 21 | E | 1 | B | GW | 11/13/2009 |
| 3 | ALLEN | DANIELS (S. MURROW) | MUR53-O | NE | SW | NE | 16 | 26 | 21 | E | 1 | A | GW | 11/13/2009 |
| 3 | ALLEN | DANIELS (S. MURROW) | MUR52-O | SE | SW | NE | 16 | 26 | 21 | E | 1 | B | GW | 1/21/2010 |
| 3 | ALLEN | DANIELS (S. MURROW) | MUR51-I | SE | SW | NE | 16 | 26 | 21 | E | 1 | C | GW | 1/20/2010 |
| 3 | ALLEN | DANIELS (S. MURROW) | MUR50-D | NW | SE | NE | 16 | 26 | 21 | E | 1 | A | GW | 2/10/2010 |
| 3 | ALLEN | DANIELS (S. MURROW) | MUR49-I | NE | SW | NE | 16 | 26 | 21 | E | 1 | C | GW | 11/4/2009 |
| 3 | ALLEN | DANIELS (S. MURROW) | MUR48-I | SE | NW | NE | 16 | 26 | 21 | E | 1 | B | GW | 2/4/2010 |
| 3 | ALLEN | DANIELS (S. MURROW) | MUR47-I | SE | NW | NE | 16 | 26 | 21 | E | 1 | B | GW | 4/12/2010 |
| 3 | ALLEN | DANIELS (S. MURROW) | MUR46-I | NE | NW | NE | 16 | 26 | 21 | E | 1 | B | GW | 4/1/2010 |
| 3 | ALLEN | DANIELS (S. MURROW) | MUR45-O | NW | NE | NE | 16 | 26 | 21 | E | 1 | B | GW | 12/3/2009 |
| 3 | ALLEN | DANIELS (S. MURROW) | MUR44-O | SW | NE | NE | 16 | 26 | 21 | E | 1 | B | GW | 5/25/2010 |
| 3 | ALLEN | DANIELS (S. MURROW) | MUR43-O | SW | NE | NE | 16 | 26 | 21 | E | 1 | B | GW | 12/11/2009 |
| 3 | ALLEN | DANIELS (S. MURROW) | MUR42-O | NW | SE | NE | 16 | 26 | 21 | E | 1 | B | GW | 12/11/2009 |
| 3 | ALLEN | DANIELS (S. MURROW) | MUR41-O | NW | SE | NE | 16 | 26 | 21 | E | 1 | C | GW | 12/18/2009 |
| 3 | ALLEN | DANIELS (S. MURROW) | MUR40-O | SW | SE | NE | 16 | 26 | 21 | E | 1 | B | GW | 1/21/2010 |
| 3 | ALLEN | DANIELS (S. MURROW) | MUR39-I | SW | SE | NE | 16 | 26 | 21 | E | 1 | C | GW | 12/18/2009 |
| 3 | ALLEN | DANIELS (S. MURROW) | MUR38-I | SW | SE | NE | 16 | 26 | 21 | E | 1 | C | GW | 3/19/2010 |
| 3 | ALLEN | DANIELS (S. MURROW) | MUR37-I | NW | SE | NE | 16 | 26 | 21 | E | 1 | C | GW | 4/14/2010 |
| 3 | ALLEN | DANIELS (S. MURROW) | MUR36-O | SW | NE | NE | 16 | 26 | 21 | E | 1 | C | GW | 11/6/2009 |
| 3 | ALLEN | DANIELS (S. MURROW) | MUR35-O | SW | NE | NE | 16 | 26 | 21 | E | 1 | B | GW | 11/5/2009 |
| 3 | ALLEN | DANIELS (S. MURROW) | MUR34-I | SW | NE | NE | 16 | 26 | 21 | E | 1 | B | GW | 4/12/2010 |
| 3 | ALLEN | DANIELS (S. MURROW) | MUR33-O | NW | NE | NE | 16 | 26 | 21 | E | 1 | A | GW | 12/16/2009 |
| 3 | ALLEN | DANIELS (S. MURROW) | MUR32-O | NW | NE | NE | 16 | 26 | 21 | E | 1 | C | GW | 12/11/2009 |
| 3 | ALLEN | DANIELS (S. MURROW) | MUR31-I | NW | NE | NE | 16 | 26 | 21 | E | 1 | C | GW | 7/16/2010 |

Wells Plugged with State Funds Since 7/1/1996

| DIST | COUNTY | LEASE NAME | WELL NO | Q-3 | Q-2 | Q-1 | SEC | TWP | RNG | DIR | PRI | LEVEL | TYPE | PLUGDATE |
|------|--------|------------------------|------------|-----|-----|-----|-----|-----|-----|-----|-----|-------|------|------------|
| 3 | ALLEN | DANIELS (S. MURROW) | MUR30-O | SW | NE | NE | 16 | 26 | 21 | E | 1 | C | GW | 2/10/2010 |
| 3 | ALLEN | DANIELS (S. MURROW) | MUR29-O | NW | SE | NE | 16 | 26 | 21 | E | 1 | C | GW | 2/4/2010 |
| 3 | ALLEN | DANIELS (S. MURROW) | MUR28-O | NW | SE | NE | 16 | 26 | 21 | E | 1 | C | GW | 12/18/2009 |
| 3 | ALLEN | DANIELS (S. MURROW) | MUR27-P | SE | SE | NE | 16 | 26 | 21 | E | 1 | A | GW | 7/19/2010 |
| 3 | ALLEN | DANIELS (S. MURROW) | MUR26-O | SW | SE | NE | 16 | 26 | 21 | E | 1 | A | GW | 12/18/2009 |
| 3 | ALLEN | DANIELS (S. MURROW) | MUR24-O | NE | SE | NE | 16 | 26 | 21 | E | 1 | B | GW | 4/12/2010 |
| 3 | ALLEN | DANIELS (S. MURROW) | MUR23-I | NE | SE | NE | 16 | 26 | 21 | E | 1 | C | GW | 4/6/2010 |
| 3 | ALLEN | DANIELS (S. MURROW) | MUR21-I | SE | NE | NE | 16 | 26 | 21 | E | 1 | C | GW | 1/28/2010 |
| 3 | ALLEN | DANIELS (S. MURROW) | MUR20-I | SE | NE | NE | 16 | 26 | 21 | E | 1 | B | GW | 11/25/2009 |
| 3 | ALLEN | DANIELS (S. MURROW) | MUR19-O | NW | NE | NE | 16 | 26 | 21 | E | 1 | C | GW | 3/4/2010 |
| 3 | ALLEN | DANIELS (S. MURROW) | MUR18-O | NW | NE | NE | 16 | 26 | 21 | E | 1 | C | GW | 12/14/2009 |
| 3 | ALLEN | DANIELS (S. MURROW) | MUR17-O | NE | NE | NE | 16 | 26 | 21 | E | 1 | C | GW | 11/24/2009 |
| 3 | ALLEN | DANIELS (S. MURROW) | MUR16-I | NE | NE | NE | 16 | 26 | 21 | E | 1 | B | GW | 12/14/2009 |
| 3 | ALLEN | DANIELS (S. MURROW) | MUR15-O | NE | NE | NE | 16 | 26 | 21 | E | 1 | A | GW | 7/19/2010 |
| 3 | ALLEN | DANIELS (S. MURROW) | MUR14-I | NE | NE | NE | 16 | 26 | 21 | E | 1 | B | GW | 11/25/2009 |
| 3 | ALLEN | DANIELS (S. MURROW) | MUR13-O | SE | NE | NE | 16 | 26 | 21 | E | 1 | B | GW | 2/15/2010 |
| 3 | ALLEN | DANIELS (S. MURROW) | MUR12-O | SE | NE | NE | 16 | 26 | 21 | E | 1 | B | GW | 2/11/2010 |
| 3 | ALLEN | DANIELS (S. MURROW) | MUR11-O | NE | SE | NE | 16 | 26 | 21 | E | 1 | A | GW | 1/28/2010 |
| 3 | ALLEN | DANIELS (S. MURROW) | MUR10-O | NE | SE | NE | 16 | 26 | 21 | E | 1 | B | GW | 12/2/2009 |
| 3 | ALLEN | DANIELS (S. MURROW) | MUR08-O | NE | SE | NE | 16 | 26 | 21 | E | 1 | B | GW | 12/2/2009 |
| 3 | ALLEN | DANIELS (S. MURROW) | MUR07-O | SE | SE | NE | 16 | 26 | 21 | E | 1 | C | GW | 12/2/2009 |
| 3 | ALLEN | DANIELS (S. MURROW) | MUR06-I | SE | NE | NE | 16 | 26 | 21 | E | 1 | B | GW | 3/19/2010 |
| 3 | ALLEN | DANIELS (S. MURROW) | MUR05-O | NE | NE | NE | 16 | 26 | 21 | E | 1 | B | GW | 7/16/2010 |
| 3 | ALLEN | DANIELS (S. MURROW) | MUR04-O | NE | NE | NE | 16 | 26 | 21 | E | 1 | B | GW | 11/25/2009 |
| 3 | ALLEN | DANIELS (S. MURROW) | MUR03-O | SE | NE | NE | 16 | 26 | 21 | E | 1 | A | GW | 7/20/2010 |
| 3 | ALLEN | DANIELS (S. MURROW) | MUR02-O | SE | NE | NE | 16 | 26 | 21 | E | 1 | A | GW | 3/3/2010 |
| 3 | ALLEN | DANIELS (S. MURROW) | MUR01-O | SE | NE | NE | 16 | 26 | 21 | E | 1 | B | GW | 2/12/2010 |
| 3 | ALLEN | DANIELS II (S. MURROW) | (DAN2-100) | SE | NW | NE | 16 | 26 | 21 | E | 1 | B | GW | 4/12/2011 |
| 3 | ALLEN | DANIELS II (S. MURROW) | (DAN2-099) | SE | NW | NE | 16 | 26 | 21 | E | 1 | B | GW | 3/21/2011 |
| 3 | ALLEN | JACKSON | 10-NW | | | NW | 20 | 26 | 21 | E | 1 | C | GW | 9/17/1997 |
| 3 | ALLEN | JACKSON | 9-NW | | | NW | 20 | 26 | 21 | E | 1 | C | GW | 9/17/1997 |
| 3 | ALLEN | JACKSON | 6-NW | | | NW | 20 | 26 | 21 | E | 1 | C | GW | 9/18/1997 |
| 3 | ALLEN | JACKSON | 5-NW | | | NW | 20 | 26 | 21 | E | 1 | C | GW | 9/17/1997 |
| 3 | ALLEN | JACKSON | 4-NW | | | NW | 20 | 26 | 21 | E | 1 | C | GW | 10/3/1997 |
| 3 | ALLEN | JACKSON | 3-NW | | | NW | 20 | 26 | 21 | E | 1 | C | GW | 9/18/1997 |
| 3 | ALLEN | JACKSON | 2-NW | | | NW | 20 | 26 | 21 | E | 1 | C | GW | 9/17/1997 |
| 3 | ALLEN | JACKSON | 1-NW | | | NW | 20 | 26 | 21 | E | 1 | C | GW | 9/18/1997 |
| 3 | ALLEN | JACKSON | 11-SW | | | SW | 20 | 26 | 21 | E | 1 | C | GW | 10/3/1997 |
| 3 | ALLEN | JACKSON | 10-SW | | | SW | 20 | 26 | 21 | E | 1 | C | GW | 10/3/1997 |
| 3 | ALLEN | JACKSON | 9-SW | | | SW | 20 | 26 | 21 | E | 1 | C | GW | 10/3/1997 |
| 3 | ALLEN | JACKSON | 8-SW | | | SW | 20 | 26 | 21 | E | 1 | C | GW | 10/16/1997 |
| 3 | ALLEN | JACKSON | 7-SW | | | SW | 20 | 26 | 21 | E | 1 | C | GW | 9/18/1997 |
| 3 | ALLEN | JACKSON | 6-SW | | | SW | 20 | 26 | 21 | E | 1 | C | GW | 10/8/1997 |
| 3 | ALLEN | JACKSON | 4-SW | | | SW | 20 | 26 | 21 | E | 1 | C | GW | 9/18/1997 |
| 3 | ALLEN | JACKSON | 3-SW | | | SW | 20 | 26 | 21 | E | 1 | C | GW | 9/18/1997 |
| 3 | ALLEN | JACKSON | 2-SW | | | SW | 20 | 26 | 21 | E | 1 | C | GW | 10/8/1997 |
| 3 | ALLEN | JACKSON | 1-SW | | | SW | 20 | 26 | 21 | E | 1 | C | GW | 10/10/1997 |
| 3 | ALLEN | JACKSON | 15-SE | | | SE | 20 | 26 | 21 | E | 1 | C | GW | 10/22/1997 |
| 3 | ALLEN | JACKSON | 12-SE | | | SE | 20 | 26 | 21 | E | 1 | C | GW | 10/10/1997 |
| 3 | ALLEN | JACKSON | 11-SE | | | SE | 20 | 26 | 21 | E | 1 | C | GW | 10/23/1997 |
| 3 | ALLEN | JACKSON | 10-SE | | | SE | 20 | 26 | 21 | E | 1 | C | GW | 10/16/1997 |
| 3 | ALLEN | JACKSON | 9-SE | | | SE | 20 | 26 | 21 | E | 1 | C | GW | 10/16/1997 |
| 3 | ALLEN | JACKSON | 8-SE | | | SE | 20 | 26 | 21 | E | 1 | C | GW | 10/10/1997 |
| 3 | ALLEN | JACKSON | 7-SE | | | SE | 20 | 26 | 21 | E | 1 | C | GW | 10/10/1997 |
| 3 | ALLEN | JACKSON | 6-SE | | | SE | 20 | 26 | 21 | E | 1 | C | GW | 10/16/1997 |
| 3 | ALLEN | JACKSON | 5-SE | | | SE | 20 | 26 | 21 | E | 1 | C | GW | 10/16/1997 |
| 3 | ALLEN | JACKSON | 4-SE | | | SE | 20 | 26 | 21 | E | 1 | C | GW | 11/11/1997 |
| 3 | ALLEN | JACKSON | 3-SE | | | SE | 20 | 26 | 21 | E | 1 | C | GW | 10/23/1997 |
| 3 | ALLEN | JACKSON | 2-SE | | | SE | 20 | 26 | 21 | E | 1 | C | GW | 10/23/1997 |
| 3 | ALLEN | JACKSON | 1-SE | | | SE | 20 | 26 | 21 | E | 1 | C | GW | 10/22/1997 |
| 3 | ALLEN | TRAVIS FRIEND | (FRI01) | SE | SE | SW | 30 | 26 | 21 | E | 1 | B | GW | 8/18/2010 |

Wells Plugged with State Funds Since 7/1/1996

| DIST | COUNTY | LEASE NAME | WELL NO | Q-3 | Q-2 | Q-1 | SEC | TWP | RNG | DIR | PRI | LEVEL | TYPE | PLUGDATE |
|------|----------|----------------|----------|-----|-----|-----|-----|-----|-----|-----|-----|-------|------|------------|
| 3 | ALLEN | MARY RETTMAN | (RET02) | | NE | SE | 11 | 29 | 16 | E | 1 | B | GW | 2/12/2014 |
| 3 | ALLEN | MARY RETTMAN | (RET01) | | NE | SE | 11 | 29 | 16 | E | 1 | C | GW | 2/13/2014 |
| 3 | ANDERSON | PAT EGIDY | 2 | | | NE | 35 | 19 | 20 | E | 1 | A | PS | 3/22/1999 |
| 3 | ANDERSON | PAT EGIDY | 1 | | | NE | 35 | 19 | 20 | E | 1 | A | PS | 3/22/1999 |
| 3 | ANDERSON | PAT ROCKERS | 3 | | | NW | 29 | 19 | 21 | E | 1 | A | PS | 3/4/1997 |
| 3 | ANDERSON | PAT ROCKERS | 2 | | | NW | 29 | 19 | 21 | E | 1 | A | PS | 3/6/1997 |
| 3 | ANDERSON | PAT ROCKERS | 1 | | | NW | 29 | 19 | 21 | E | 1 | A | PS | 3/7/1997 |
| 3 | ANDERSON | PAT ROCKERS | 13 | | | NW | 29 | 19 | 21 | E | 1 | A | PS | 3/10/1997 |
| 3 | ANDERSON | PAT ROCKERS | 12 | | | NW | 29 | 19 | 21 | E | 1 | A | PS | 3/5/1997 |
| 3 | ANDERSON | PAT ROCKERS | 11 | | | NW | 29 | 19 | 21 | E | 1 | A | PS | 3/11/1997 |
| 3 | ANDERSON | FEUERBORN | (FEUR01) | NE | NE | NE | 31 | 19 | 21 | E | 1 | A | SW | 7/24/2018 |
| 3 | ANDERSON | BETTY LYBARGER | (LYB02) | NE | SE | SW | 34 | 20 | 19 | E | 1 | B | GW | 7/7/2014 |
| 3 | ANDERSON | BETTY LYBARGER | (LYB01) | SW | NE | SW | 34 | 20 | 19 | E | 1 | B | GW | 7/9/2014 |
| 3 | ANDERSON | CUBIT | (CUB01) | | SE | NW | 34 | 20 | 19 | E | 1 | B | GW | 6/3/2015 |
| 3 | ANDERSON | D HASTERT | OW-1 | | | NE | 10 | 20 | 20 | E | 1 | A | PS | 2/18/1997 |
| 3 | ANDERSON | D HASTERT | 3 | NE | SE | NE | 10 | 20 | 20 | E | 1 | A | PS | 1/8/1997 |
| 3 | ANDERSON | BILL TETTER | 2 | | | SW | 24 | 20 | 20 | E | 1 | A | GW | 11/11/1998 |
| 3 | ANDERSON | BILL TETTER | 1 | | | SW | 24 | 20 | 20 | E | 1 | A | GW | 3/18/1999 |
| 3 | ANDERSON | BEN KATZER | (KZR01) | SE | SE | NE | 17 | 20 | 21 | E | 1 | B | GW | 6/24/2013 |
| 3 | ANDERSON | BEN KATZER | (KAT03) | SE | SW | NW | 28 | 20 | 21 | E | 1 | B | GW | 9/20/2013 |
| 3 | ANDERSON | BEN KATZER | (KAT02) | SW | SW | NW | 28 | 20 | 21 | E | 1 | B | GW | 2/19/2013 |
| 3 | ANDERSON | BEN KATZER | (KAT01) | NW | SW | NW | 28 | 20 | 21 | E | 1 | B | GW | 2/19/2013 |
| 3 | ANDERSON | RAY ARNETT | (ARN-01) | NW | NE | NE | 31 | 20 | 21 | E | 1 | B | GW | 9/27/2013 |
| 3 | ANDERSON | F. MILLER | (FMI48) | SW | NE | NW | 1 | 21 | 19 | E | 1 | B | SW | 9/24/2008 |
| 3 | ANDERSON | F. MILLER | (FMI47) | | NW | NE | 1 | 21 | 19 | E | 1 | B | GW | 10/10/2008 |
| 3 | ANDERSON | F. MILLER | (FMI46) | NW | NW | NE | 1 | 21 | 19 | E | 1 | B | GW | 9/22/2008 |
| 3 | ANDERSON | F. MILLER | (FMI45) | SW | NW | NE | 1 | 21 | 19 | E | 1 | B | GW | 9/22/2008 |
| 3 | ANDERSON | F. MILLER | (FMI44) | SW | NW | NE | 1 | 21 | 19 | E | 2 | | GW | 11/5/2008 |
| 3 | ANDERSON | F. MILLER | (FMI43) | | NE | NW | 1 | 21 | 19 | E | 1 | C | GW | 11/19/2008 |
| 3 | ANDERSON | F. MILLER | (FMI42) | | NW | NE | 1 | 21 | 19 | E | 1 | B | GW | 9/23/2008 |
| 3 | ANDERSON | F. MILLER | (FMI41) | | NW | NE | 1 | 21 | 19 | E | 1 | B | GW | 11/7/2008 |
| 3 | ANDERSON | F. MILLER | (FMI40) | | NW | NE | 1 | 21 | 19 | E | 1 | B | GW | 9/10/2008 |
| 3 | ANDERSON | F. MILLER | (FMI39) | | NW | NE | 1 | 21 | 19 | E | 1 | B | GW | 9/9/2008 |
| 3 | ANDERSON | F. MILLER | (FMI37) | | NW | NE | 1 | 21 | 19 | E | 1 | B | GW | 12/4/2008 |
| 3 | ANDERSON | F. MILLER | (FMI36) | | NE | NW | 1 | 21 | 19 | E | 1 | B | GW | 7/29/2008 |
| 3 | ANDERSON | F. MILLER | (FMI35) | | NE | NW | 1 | 21 | 19 | E | 1 | B | GW | 8/19/2008 |
| 3 | ANDERSON | F. MILLER | (FMI34) | | NE | NW | 1 | 21 | 19 | E | 1 | B | GW | 8/19/2008 |
| 3 | ANDERSON | F. MILLER | (FMI33) | | NE | NW | 1 | 21 | 19 | E | 1 | B | GW | 7/29/2008 |
| 3 | ANDERSON | F. MILLER | (FMI32) | | | NW | 1 | 21 | 19 | E | 1 | B | GW | 8/19/2008 |
| 3 | ANDERSON | F. MILLER | (FMI31) | | NE | NW | 1 | 21 | 19 | E | 1 | B | GW | 11/4/2008 |
| 3 | ANDERSON | F. MILLER | (FMI29) | | NE | NW | 1 | 21 | 19 | E | 1 | B | GW | 10/17/2008 |
| 3 | ANDERSON | F. MILLER | (FMI28) | | NE | NW | 1 | 21 | 19 | E | 1 | C | GW | 12/3/2008 |
| 3 | ANDERSON | F. MILLER | (FMI27) | | NE | NW | 1 | 21 | 19 | E | 1 | B | GW | 11/18/2008 |
| 3 | ANDERSON | F. MILLER | (FMI26) | | NE | NW | 1 | 21 | 19 | E | 1 | B | GW | 10/20/2008 |
| 3 | ANDERSON | F. MILLER | (FMI25) | | NE | NW | 1 | 21 | 19 | E | 1 | B | GW | 10/13/2008 |
| 3 | ANDERSON | F. MILLER | (FMI24) | | NE | NW | 1 | 21 | 19 | E | 1 | A | GW | 11/17/2008 |
| 3 | ANDERSON | F. MILLER | (FMI23) | | NE | NW | 1 | 21 | 19 | E | 1 | B | GW | 12/3/2008 |
| 3 | ANDERSON | F. MILLER | (FMI22) | | NE | NW | 1 | 21 | 19 | E | 1 | B | GW | 11/5/2008 |
| 3 | ANDERSON | F. MILLER | (FMI21) | | NE | NW | 1 | 21 | 19 | E | 1 | B | GW | 12/3/2008 |
| 3 | ANDERSON | F. MILLER | (FMI20) | | NE | NW | 1 | 21 | 19 | E | 1 | A | GW | 10/10/2008 |
| 3 | ANDERSON | F. MILLER | (FMI19) | | NE | NW | 1 | 21 | 19 | E | 1 | B | GW | 11/4/2008 |
| 3 | ANDERSON | F. MILLER | (FMI18) | | NE | NW | 1 | 21 | 19 | E | 1 | B | GW | 11/4/2008 |
| 3 | ANDERSON | F. MILLER | (FMI17) | | NW | NE | 1 | 21 | 19 | E | 1 | B | GW | 7/21/2008 |
| 3 | ANDERSON | F. MILLER | (FMI16) | | NW | NE | 1 | 21 | 19 | E | 2 | | GW | 7/21/2008 |
| 3 | ANDERSON | F. MILLER | (FMI15) | | NW | NE | 1 | 21 | 19 | E | 1 | B | GW | 8/6/2008 |
| 3 | ANDERSON | F. MILLER | (FMI14) | | NW | NE | 1 | 21 | 19 | E | 1 | B | GW | 8/8/2008 |
| 3 | ANDERSON | F. MILLER | (FMI13) | | NW | NE | 1 | 21 | 19 | E | 2 | | GW | 7/24/2008 |
| 3 | ANDERSON | F. MILLER | (FMI12) | | NW | NE | 1 | 21 | 19 | E | 1 | B | GW | 7/15/2008 |
| 3 | ANDERSON | F. MILLER | (FMI11) | | NW | NE | 1 | 21 | 19 | E | 1 | B | GW | 8/7/2008 |
| 3 | ANDERSON | F. MILLER | (FMI10) | | NW | NE | 1 | 21 | 19 | E | 1 | B | GW | 8/18/2008 |
| 3 | ANDERSON | F. MILLER | (FMI09) | | NW | NE | 1 | 21 | 19 | E | 1 | B | GW | 9/9/2008 |

Wells Plugged with State Funds Since 7/1/1996

| DIST | COUNTY | LEASE NAME | WELL NO | Q-3 | Q-2 | Q-1 | SEC | TWP | RNG | DIR | PRI | LEVEL | TYPE | PLUGDATE |
|------|----------|-----------------------|---------|-----|-----|-----|-----|-----|-----|-----|-----|-------|------|------------|
| 3 | ANDERSON | F. MILLER | (FMI08) | | SW | NE | 1 | 21 | 19 | E | 1 | B | GW | 9/9/2008 |
| 3 | ANDERSON | F. MILLER | (FMI07) | | SW | NE | 1 | 21 | 19 | E | 1 | B | GW | 8/18/2008 |
| 3 | ANDERSON | F. MILLER | (FMI06) | | NW | NE | 1 | 21 | 19 | E | 1 | A | GW | 8/18/2008 |
| 3 | ANDERSON | F. MILLER | (FMI05) | | NW | NE | 1 | 21 | 19 | E | 1 | A | GW | 7/11/2008 |
| 3 | ANDERSON | F. MILLER | (FMI04) | | NW | NE | 1 | 21 | 19 | E | 1 | B | GW | 7/15/2008 |
| 3 | ANDERSON | F. MILLER | (FMI03) | | NW | NE | 1 | 21 | 19 | E | 2 | | GW | 7/14/2008 |
| 3 | ANDERSON | F. MILLER | (FMI02) | | NW | NE | 1 | 21 | 19 | E | 2 | | GW | 7/14/2008 |
| 3 | ANDERSON | F. MILLER | (FMI01) | | NW | NE | 1 | 21 | 19 | E | 2 | | GW | 7/14/2008 |
| 3 | ANDERSON | HELEN MERRILL | (MER11) | NE | SE | NE | 1 | 21 | 19 | E | 1 | B | GW | 2/8/2018 |
| 3 | ANDERSON | HELEN MERRILL | (MER10) | NE | SE | NE | 1 | 21 | 19 | E | 1 | B | GW | 9/18/2017 |
| 3 | ANDERSON | HELEN MERRILL | (MER09) | NE | SE | NE | 1 | 21 | 19 | E | 1 | B | GW | 4/2/2018 |
| 3 | ANDERSON | HELEN MERRILL | (MER07) | NE | SE | NE | 1 | 21 | 19 | E | 1 | B | GW | 11/27/2017 |
| 3 | ANDERSON | HELEN MERRILL | (MER06) | SW | NE | NE | 1 | 21 | 19 | E | 1 | B | GW | 1/24/2018 |
| 3 | ANDERSON | HELEN MERRILL | (MER05) | NW | SE | NE | 1 | 21 | 19 | E | 1 | B | GW | 8/28/2017 |
| 3 | ANDERSON | HELEN MERRILL | (MER04) | NW | SE | NE | 1 | 21 | 19 | E | 1 | B | GW | 8/2/2017 |
| 3 | ANDERSON | HELEN MERRILL | (MER03) | NW | SE | NE | 1 | 21 | 19 | E | 1 | B | GW | 8/16/2017 |
| 3 | ANDERSON | HELEN MERRILL | (MER01) | NE | SE | NE | 1 | 21 | 19 | E | 1 | B | GW | 2/26/2018 |
| 3 | ANDERSON | F&R MILLER (PORTER) | (FRM11) | | | SE | 13 | 21 | 19 | E | 1 | B | GW | 9/14/2011 |
| 3 | ANDERSON | F&R MILLER (PORTER) | (FRM10) | SW | SW | NE | 13 | 21 | 19 | E | 1 | B | GW | 9/7/2011 |
| 3 | ANDERSON | F&R MILLER (PORTER) | (FRM07) | NW | SW | NE | 13 | 21 | 19 | E | 1 | B | GW | 8/30/2011 |
| 3 | ANDERSON | F&R MILLER (PORTER) | (FRM03) | SW | NE | NE | 13 | 21 | 19 | E | 1 | A | GW | 8/30/2011 |
| 3 | ANDERSON | NATURE CONSERVANCY I | (KNCO1) | | SE | SW | 15 | 21 | 19 | E | 1 | A | SW | 8/22/2007 |
| 3 | ANDERSON | NATURE CONSERVANCY II | (KNCO2) | | NW | NE | 36 | 21 | 19 | E | 1 | B | GW | 8/22/2007 |
| 3 | ANDERSON | BOWMAN | (BOW53) | | N2 | NE | 6 | 21 | 20 | E | 1 | B | GW | 5/19/2008 |
| 3 | ANDERSON | BOWMAN | (BOW52) | | N2 | NE | 6 | 21 | 20 | E | 1 | B | GW | 4/17/2008 |
| 3 | ANDERSON | BOWMAN | (BOW51) | | N2 | NE | 6 | 21 | 20 | E | 1 | B | GW | 4/17/2008 |
| 3 | ANDERSON | BOWMAN | (BOW50) | NW | NE | NE | 6 | 21 | 20 | E | 1 | B | GW | 4/1/2008 |
| 3 | ANDERSON | BOWMAN | (BOW49) | | N2 | NE | 6 | 21 | 20 | E | 1 | B | GW | 4/18/2008 |
| 3 | ANDERSON | BOWMAN | (BOW48) | | N2 | NE | 6 | 21 | 20 | E | 1 | B | GW | 4/2/2008 |
| 3 | ANDERSON | BOWMAN | (BOW47) | | N2 | NE | 6 | 21 | 20 | E | 1 | B | GW | 5/13/2008 |
| 3 | ANDERSON | BOWMAN | (BOW46) | | N2 | NE | 6 | 21 | 20 | E | 1 | B | GW | 4/16/2008 |
| 3 | ANDERSON | BOWMAN | (BOW45) | | N2 | NE | 6 | 21 | 20 | E | 1 | B | GW | 4/3/2008 |
| 3 | ANDERSON | BOWMAN | (BOW44) | | N2 | NE | 6 | 21 | 20 | E | 1 | B | GW | 4/1/2008 |
| 3 | ANDERSON | BOWMAN | (BOW43) | | N2 | NE | 6 | 21 | 20 | E | 1 | B | GW | 2/27/2008 |
| 3 | ANDERSON | BOWMAN | (BOW42) | | N2 | NE | 6 | 21 | 20 | E | 1 | B | GW | 5/13/2008 |
| 3 | ANDERSON | BOWMAN | (BOW41) | | N2 | NE | 6 | 21 | 20 | E | 1 | B | GW | 2/28/2008 |
| 3 | ANDERSON | BOWMAN | (BOW40) | | N2 | NE | 6 | 21 | 20 | E | 1 | B | GW | 1/15/2008 |
| 3 | ANDERSON | BOWMAN | (BOW38) | | N2 | NE | 6 | 21 | 20 | E | 1 | B | GW | 2/27/2008 |
| 3 | ANDERSON | BOWMAN | (BOW37) | | N2 | NE | 6 | 21 | 20 | E | 1 | B | GW | 3/28/2008 |
| 3 | ANDERSON | BOWMAN | (BOW36) | | N2 | NE | 6 | 21 | 20 | E | 1 | B | GW | 12/3/2007 |
| 3 | ANDERSON | BOWMAN | (BOW35) | | N2 | NE | 6 | 21 | 20 | E | 1 | B | GW | 12/19/2007 |
| 3 | ANDERSON | BOWMAN | (BOW34) | | N2 | NE | 6 | 21 | 20 | E | 1 | B | GW | 12/4/2007 |
| 3 | ANDERSON | BOWMAN | (BOW33) | | N2 | NE | 6 | 21 | 20 | E | 1 | B | GW | 11/27/2007 |
| 3 | ANDERSON | BOWMAN | (BOW32) | | N2 | NE | 6 | 21 | 20 | E | 1 | B | GW | 1/16/2008 |
| 3 | ANDERSON | BOWMAN | (BOW31) | | N2 | NE | 6 | 21 | 20 | E | 1 | B | GW | 12/18/2007 |
| 3 | ANDERSON | BOWMAN | (BOW30) | | N2 | NE | 6 | 21 | 20 | E | 1 | B | GW | 11/14/2007 |
| 3 | ANDERSON | BOWMAN | (BOW29) | | N2 | NE | 6 | 21 | 20 | E | 1 | B | GW | 11/6/2007 |
| 3 | ANDERSON | BOWMAN | (BOW28) | | N2 | NE | 6 | 21 | 20 | E | 1 | B | GW | 11/2/2007 |
| 3 | ANDERSON | BOWMAN | (BOW27) | | N2 | NE | 6 | 21 | 20 | E | 1 | B | GW | 11/5/2007 |
| 3 | ANDERSON | BOWMAN | (BOW26) | | N2 | NE | 6 | 21 | 20 | E | 1 | B | GW | 1/14/2008 |
| 3 | ANDERSON | BOWMAN | (BOW25) | | N2 | NE | 6 | 21 | 20 | E | 1 | B | GW | 5/12/2008 |
| 3 | ANDERSON | BOWMAN | (BOW24) | | N2 | NE | 6 | 21 | 20 | E | 1 | B | GW | 10/29/2007 |
| 3 | ANDERSON | BOWMAN | (BOW23) | | N2 | NE | 6 | 21 | 20 | E | 1 | B | GW | 10/29/2007 |
| 3 | ANDERSON | BOWMAN | (BOW22) | | N2 | NE | 6 | 21 | 20 | E | 1 | B | GW | 10/22/2007 |
| 3 | ANDERSON | BOWMAN | (BOW21) | | N2 | NE | 6 | 21 | 20 | E | 1 | B | GW | 5/5/2008 |
| 3 | ANDERSON | BOWMAN | (BOW20) | | N2 | NE | 6 | 21 | 20 | E | 1 | B | GW | 4/29/2008 |
| 3 | ANDERSON | BOWMAN | (BOW19) | NW | NW | NE | 6 | 21 | 20 | E | 1 | B | GW | 4/21/2008 |
| 3 | ANDERSON | BOWMAN | (BOW18) | | N2 | NE | 6 | 21 | 20 | E | 1 | B | GW | 4/22/2008 |
| 3 | ANDERSON | BOWMAN | (BOW17) | | N2 | NE | 6 | 21 | 20 | E | 1 | B | GW | 10/3/2007 |
| 3 | ANDERSON | BOWMAN | (BOW16) | | N2 | NE | 6 | 21 | 20 | E | 1 | B | GW | 10/4/2007 |
| 3 | ANDERSON | BOWMAN | (BOW15) | | N2 | NE | 6 | 21 | 20 | E | 1 | B | GW | 10/22/2007 |

Wells Plugged with State Funds Since 7/1/1996

| DIST | COUNTY | LEASE NAME | WELL NO | Q-3 | Q-2 | Q-1 | SEC | TWP | RNG | DIR | PRI | LEVEL | TYPE | PLUGDATE |
|------|----------|------------|---------|-----|-----|-----|-----|-----|-----|-----|-----|-------|------|------------|
| 3 | ANDERSON | BOWMAN | (BOW14) | | N2 | NE | 6 | 21 | 20 | E | 1 | B | GW | 11/12/2007 |
| 3 | ANDERSON | BOWMAN | (BOW13) | | N2 | NE | 6 | 21 | 20 | E | 1 | B | GW | 1/14/2008 |
| 3 | ANDERSON | BOWMAN | (BOW12) | | N2 | NE | 6 | 21 | 20 | E | 1 | B | GW | 12/18/2007 |
| 3 | ANDERSON | BOWMAN | (BOW11) | | N2 | NE | 6 | 21 | 20 | E | 1 | B | GW | 11/26/2007 |
| 3 | ANDERSON | BOWMAN | (BOW10) | | N2 | NE | 6 | 21 | 20 | E | 1 | B | GW | 4/2/2008 |
| 3 | ANDERSON | BOWMAN | (BOW09) | | N2 | NE | 6 | 21 | 20 | E | 1 | B | GW | 12/18/2007 |
| 3 | ANDERSON | Bowman | (BOW08) | | NE | NE | 6 | 21 | 20 | E | 1 | B | GW | 2/28/2008 |
| 3 | ANDERSON | Bowman | (BOW07) | | NE | NE | 6 | 21 | 20 | E | 1 | C | GW | 10/30/2007 |
| 3 | ANDERSON | Bowman | (BOW06) | SW | NW | NE | 6 | 21 | 20 | E | 1 | C | GW | 10/22/2007 |
| 3 | ANDERSON | Bowman | (BOW05) | SW | NW | NE | 6 | 21 | 20 | E | 1 | C | GW | 10/2/2007 |
| 3 | ANDERSON | Bowman | (BOW02) | NW | NE | NE | 6 | 21 | 20 | E | 1 | B | GW | 5/5/2008 |
| 3 | ANDERSON | Bowman | (BOW01) | NW | NE | NE | 6 | 21 | 20 | E | 1 | C | GW | 10/4/2007 |
| 3 | ANDERSON | MANNERS | 33 | NW | SW | NW | 6 | 21 | 20 | E | 1 | A | SW | 9/20/2001 |
| 3 | ANDERSON | MANNERS | 32 | SW | NW | NW | 6 | 21 | 20 | E | 1 | B | SW | 9/14/2001 |
| 3 | ANDERSON | MANNERS | 39 | | NW | NW | 6 | 21 | 20 | E | 1 | B | SW | 9/11/2001 |
| 3 | ANDERSON | MANNERS | 73 | | NW | NW | 6 | 21 | 20 | E | 1 | B | SW | 10/1/2001 |
| 3 | ANDERSON | MANNERS | 72 | | NW | NW | 6 | 21 | 20 | E | 1 | B | SW | 10/1/2001 |
| 3 | ANDERSON | MANNERS | 71 | | NW | NW | 6 | 21 | 20 | E | 1 | B | SW | 10/1/2001 |
| 3 | ANDERSON | MANNERS | 70 | | NW | NW | 6 | 21 | 20 | E | 1 | B | SW | 10/2/2001 |
| 3 | ANDERSON | MANNERS | 69 | | NW | NW | 6 | 21 | 20 | E | 1 | B | SW | 10/3/2001 |
| 3 | ANDERSON | MANNERS | 68 | | NW | NW | 6 | 21 | 20 | E | 1 | B | SW | 10/8/2001 |
| 3 | ANDERSON | MANNERS | 66 | NW | SW | NW | 6 | 21 | 20 | E | 1 | B | SW | 9/25/2001 |
| 3 | ANDERSON | MANNERS | 65 | | NW | NW | 6 | 21 | 20 | E | 1 | B | SW | 9/25/2001 |
| 3 | ANDERSON | MANNERS | 64 | NW | SW | NW | 6 | 21 | 20 | E | 1 | A | SW | 9/25/2001 |
| 3 | ANDERSON | MANNERS | 63 | | NW | NW | 6 | 21 | 20 | E | 1 | A | SW | 10/10/2001 |
| 3 | ANDERSON | MANNERS | 62 | | NW | NW | 6 | 21 | 20 | E | 1 | A | SW | 9/29/2001 |
| 3 | ANDERSON | MANNERS | 59 | | NW | NW | 6 | 21 | 20 | E | 1 | A | SW | 11/14/2001 |
| 3 | ANDERSON | MANNERS | 58 | | NW | NW | 6 | 21 | 20 | E | 1 | A | SW | 11/14/2001 |
| 3 | ANDERSON | MANNERS | 57 | | NE | NW | 6 | 21 | 20 | E | 1 | A | SW | 11/8/2001 |
| 3 | ANDERSON | MANNERS | 56 | | NE | NW | 6 | 21 | 20 | E | 1 | A | SW | 11/8/2001 |
| 3 | ANDERSON | MANNERS | 55 | | NW | NW | 6 | 21 | 20 | E | 1 | A | SW | 11/9/2001 |
| 3 | ANDERSON | MANNERS | 53 | SE | NW | NW | 6 | 21 | 20 | E | 1 | A | SW | 11/14/2001 |
| 3 | ANDERSON | MANNERS | 51 | | NW | NW | 6 | 21 | 20 | E | 1 | A | SW | 11/9/2001 |
| 3 | ANDERSON | MANNERS | 49 | | NE | NW | 6 | 21 | 20 | E | 1 | A | SW | 11/8/2001 |
| 3 | ANDERSON | MANNERS | 48 | SW | NE | NW | 6 | 21 | 20 | E | 1 | B | SW | 11/7/2001 |
| 3 | ANDERSON | MANNERS | 45 | SE | NW | NW | 6 | 21 | 20 | E | 1 | A | SW | 11/14/2001 |
| 3 | ANDERSON | MANNERS | 44 | SE | NW | NW | 6 | 21 | 20 | E | 1 | A | SW | 9/12/2001 |
| 3 | ANDERSON | MANNERS | 42 | SE | NW | NW | 6 | 21 | 20 | E | 1 | B | SW | 9/10/2001 |
| 3 | ANDERSON | MANNERS | 40 | NE | SW | NW | 6 | 21 | 20 | E | 1 | B | SW | 9/11/2001 |
| 3 | ANDERSON | MANNERS | 31 | SW | NW | NW | 6 | 21 | 20 | E | 1 | B | SW | 9/20/2001 |
| 3 | ANDERSON | MANNERS | 38 | SW | NW | NW | 6 | 21 | 20 | E | 1 | B | SW | 9/10/2001 |
| 3 | ANDERSON | MANNERS | 37 | SE | NW | NW | 6 | 21 | 20 | E | 1 | A | SW | 9/10/2001 |
| 3 | ANDERSON | MANNERS | 36 | NW | SW | NW | 6 | 21 | 20 | E | 1 | A | SW | 9/11/2001 |
| 3 | ANDERSON | MANNERS | 35 | NW | SW | NW | 6 | 21 | 20 | E | 1 | A | SW | 9/11/2001 |
| 3 | ANDERSON | MANNERS | 34 | SW | NW | NW | 6 | 21 | 20 | E | 1 | A | SW | 9/20/2001 |
| 3 | ANDERSON | MANNERS | 30 | SW | NW | NW | 6 | 21 | 20 | E | 1 | B | SW | 9/14/2001 |
| 3 | ANDERSON | MANNERS | 29 | SW | NW | NW | 6 | 21 | 20 | E | 1 | B | SW | 9/14/2001 |
| 3 | ANDERSON | MANNERS | 28 | SW | NW | NW | 6 | 21 | 20 | E | 1 | B | SW | 11/7/2001 |
| 3 | ANDERSON | MANNERS | 27 | SW | NW | NW | 6 | 21 | 20 | E | 1 | B | SW | 9/12/2001 |
| 3 | ANDERSON | MANNERS | 26 | SW | NW | NW | 6 | 21 | 20 | E | 1 | A | SW | 9/12/2001 |
| 3 | ANDERSON | MANNERS | 23 | | NE | NW | 6 | 21 | 20 | E | 1 | A | SW | 8/1/2001 |
| 3 | ANDERSON | MANNERS | 22 | NE | SE | NW | 6 | 21 | 20 | E | 1 | A | SW | 8/1/2001 |
| 3 | ANDERSON | MANNERS | 20 | SE | NE | NW | 6 | 21 | 20 | E | 1 | B | SW | 8/14/2001 |
| 3 | ANDERSON | MANNERS | 19 | NE | SE | NW | 6 | 21 | 20 | E | 1 | B | SW | 8/13/2001 |
| 3 | ANDERSON | MANNERS | 18 | NW | SE | NW | 6 | 21 | 20 | E | 1 | B | SW | 8/15/2001 |
| 3 | ANDERSON | MANNERS | 16 | SW | NE | NW | 6 | 21 | 20 | E | 1 | B | SW | 8/27/2001 |
| 3 | ANDERSON | MANNERS | 15 | SE | NE | NW | 6 | 21 | 20 | E | 1 | B | SW | 8/16/2001 |
| 3 | ANDERSON | MANNERS | 13 | SW | NE | NW | 6 | 21 | 20 | E | 1 | B | SW | 8/15/2001 |
| 3 | ANDERSON | MANNERS | 12 | SW | NE | NW | 6 | 21 | 20 | E | 1 | B | SW | 8/1/2001 |
| 3 | ANDERSON | MANNERS | 7 | SE | NE | NW | 6 | 21 | 20 | E | 1 | B | SW | 8/14/2001 |
| 3 | ANDERSON | MANNERS | 4A | | NE | NW | 6 | 21 | 20 | E | 1 | B | SW | 8/28/2001 |

Wells Plugged with State Funds Since 7/1/1996

| DIST | COUNTY | LEASE NAME | WELL NO | Q-3 | Q-2 | Q-1 | SEC | TWP | RNG | DIR | PRI | LEVEL | TYPE | PLUGDATE |
|------|----------|------------|---------|-----|-----|-----|-----|-----|-----|-----|-----|-------|------|------------|
| 3 | ANDERSON | MANNERS | 3A | SE | NE | NW | 6 | 21 | 20 | E | 1 | B | SW | 8/27/2001 |
| 3 | ANDERSON | MANNERS | 2 | SE | NE | NW | 6 | 21 | 20 | E | 1 | A | SW | 8/13/2001 |
| 3 | ANDERSON | MANNERS II | (02) | SW | NW | NE | 6 | 21 | 20 | E | 1 | A | PS | 6/23/2005 |
| 3 | ANDERSON | MANNERS II | (01) | SW | NW | NE | 6 | 21 | 20 | E | 1 | A | PS | 6/20/2005 |
| 3 | ANDERSON | COCHRAN | (COC37) | NW | SE | NW | 14 | 21 | 20 | E | 1 | B | GW | 3/28/2017 |
| 3 | ANDERSON | COCHRAN | (COC36) | NE | SW | NE | 14 | 21 | 20 | E | 1 | B | GW | 1/9/2017 |
| 3 | ANDERSON | COCHRAN | (COC35) | SE | SE | NW | 14 | 21 | 20 | E | 1 | B | GW | 12/13/2016 |
| 3 | ANDERSON | COCHRAN | (COC34) | SE | NW | NE | 14 | 21 | 20 | E | 1 | B | GW | 11/1/2016 |
| 3 | ANDERSON | COCHRAN | (COC33) | NW | SE | NW | 14 | 21 | 20 | E | 1 | B | GW | 8/11/2016 |
| 3 | ANDERSON | COCHRAN | (COC32) | NW | SE | NW | 14 | 21 | 20 | E | 1 | B | GW | 8/2/2016 |
| 3 | ANDERSON | COCHRAN | (COC31) | NW | SW | NE | 14 | 21 | 20 | E | 1 | B | GW | 9/7/2016 |
| 3 | ANDERSON | COCHRAN | (COC30) | SW | SW | NE | 14 | 21 | 20 | E | 1 | B | GW | 2/16/2017 |
| 3 | ANDERSON | COCHRAN | (COC29) | NE | SE | NW | 14 | 21 | 20 | E | 1 | B | GW | 8/22/2016 |
| 3 | ANDERSON | COCHRAN | (COC28) | NW | SE | NW | 14 | 21 | 20 | E | 1 | B | GW | 8/18/2016 |
| 3 | ANDERSON | COCHRAN | (COC27) | NW | SE | NW | 14 | 21 | 20 | E | 1 | B | GW | 7/27/2016 |
| 3 | ANDERSON | COCHRAN | (COC26) | NW | SE | NW | 14 | 21 | 20 | E | 1 | B | GW | 7/21/2016 |
| 3 | ANDERSON | COCHRAN | (COC25) | SW | NE | NW | 14 | 21 | 20 | E | 1 | B | GW | 9/29/2016 |
| 3 | ANDERSON | COCHRAN | (COC24) | SW | SW | NE | 14 | 21 | 20 | E | 1 | B | GW | 2/21/2017 |
| 3 | ANDERSON | COCHRAN | (COC23) | SE | SW | NE | 14 | 21 | 20 | E | 1 | B | GW | 2/2/2017 |
| 3 | ANDERSON | COCHRAN | (COC20) | SE | SW | NE | 14 | 21 | 20 | E | 1 | A | GW | 1/25/2017 |
| 3 | ANDERSON | COCHRAN | (COC19) | SE | SW | NE | 14 | 21 | 20 | E | 1 | A | GW | 2/15/2017 |
| 3 | ANDERSON | COCHRAN | (COC18) | SW | SW | NE | 14 | 21 | 20 | E | 1 | B | GW | 2/22/2017 |
| 3 | ANDERSON | COCHRAN | (COC17) | SE | NE | NW | 14 | 21 | 20 | E | 1 | A | GW | 10/19/2016 |
| 3 | ANDERSON | COCHRAN | (COC16) | NW | SW | NE | 14 | 21 | 20 | E | 1 | B | GW | 9/14/2016 |
| 3 | ANDERSON | COCHRAN | (COC15) | NW | SE | NW | 14 | 21 | 20 | E | 1 | A | SW | 8/4/2016 |
| 3 | ANDERSON | COCHRAN | (COC14) | NE | SE | NW | 14 | 21 | 20 | E | 1 | B | GW | 8/30/2016 |
| 3 | ANDERSON | COCHRAN | (COC13) | NW | SW | NE | 14 | 21 | 20 | E | 1 | B | GW | 12/6/2016 |
| 3 | ANDERSON | COCHRAN | (COC12) | NW | SW | NE | 14 | 21 | 20 | E | 1 | B | GW | 12/9/2016 |
| 3 | ANDERSON | COCHRAN | (COC11) | NW | SW | NE | 14 | 21 | 20 | E | 1 | A | SW | 10/25/2016 |
| 3 | ANDERSON | COCHRAN | (COC10) | NE | SW | NE | 14 | 21 | 20 | E | 1 | B | GW | 11/29/2016 |
| 3 | ANDERSON | COCHRAN | (COC09) | NE | SW | NE | 14 | 21 | 20 | E | 1 | B | GW | 11/17/2016 |
| 3 | ANDERSON | COCHRAN | (COC08) | NE | SW | NE | 14 | 21 | 20 | E | 1 | B | GW | 11/10/2016 |
| 3 | ANDERSON | COCHRAN | (COC07) | NE | SW | NE | 14 | 21 | 20 | E | 1 | B | GW | 11/7/2016 |
| 3 | ANDERSON | COCHRAN | (COC06) | NE | SW | NE | 14 | 21 | 20 | E | 1 | A | GW | 10/28/2016 |
| 3 | ANDERSON | COCHRAN | (COC05) | SE | NE | NW | 14 | 21 | 20 | E | 1 | B | GW | 9/21/2016 |
| 3 | ANDERSON | COCHRAN | (COC04) | SE | NE | NW | 14 | 21 | 20 | E | 1 | B | GW | 10/13/2016 |
| 3 | ANDERSON | COCHRAN | (COC03) | SW | NE | NW | 14 | 21 | 20 | E | 1 | B | GW | 10/3/2016 |
| 3 | ANDERSON | COCHRAN | (COC02) | NW | SW | NE | 14 | 21 | 20 | E | 1 | A | SW | 9/19/2016 |
| 3 | ANDERSON | COCHRAN | (COC01) | SE | NE | NW | 14 | 21 | 20 | E | 1 | A | SW | 9/27/2016 |
| 3 | ANDERSON | ODAFFER | 28 | SE | NW | NW | 14 | 21 | 20 | E | 1 | B | PS | 9/24/2001 |
| 3 | ANDERSON | ODAFFER | 27 | SE | NW | NW | 14 | 21 | 20 | E | 1 | B | PS | 9/24/2001 |
| 3 | ANDERSON | ODAFFER | 26 | SE | NW | NW | 14 | 21 | 20 | E | 1 | B | PS | 9/25/2001 |
| 3 | ANDERSON | ODAFFER | 25 | NW | NW | NW | 14 | 21 | 20 | E | 1 | B | SW | 9/21/2001 |
| 3 | ANDERSON | ODAFFER | 24 | SW | NW | NW | 14 | 21 | 20 | E | 1 | B | SW | 9/21/2001 |
| 3 | ANDERSON | ODAFFER | 22 | SW | NW | NW | 14 | 21 | 20 | E | 1 | B | SW | 9/21/2001 |
| 3 | ANDERSON | ODAFFER | 20 | NE | SW | NW | 14 | 21 | 20 | E | 1 | B | SW | 9/24/2001 |
| 3 | ANDERSON | ODAFFER | 19 | NE | SW | NW | 14 | 21 | 20 | E | 1 | B | SW | 9/14/2001 |
| 3 | ANDERSON | ODAFFER | 18 | NE | SW | NW | 14 | 21 | 20 | E | 1 | B | SW | 9/14/2001 |
| 3 | ANDERSON | ODAFFER | 17 | NE | SW | NW | 14 | 21 | 20 | E | 1 | B | SW | 9/13/2001 |
| 3 | ANDERSON | ODAFFER | 16 | SE | NW | NW | 14 | 21 | 20 | E | 1 | B | PS | 9/13/2001 |
| 3 | ANDERSON | ODAFFER | 15 | SW | NW | NW | 14 | 21 | 20 | E | 1 | B | PS | 9/4/2001 |
| 3 | ANDERSON | ODAFFER | 14 | NW | SW | NW | 14 | 21 | 20 | E | 1 | B | SW | 9/5/2001 |
| 3 | ANDERSON | ODAFFER | 13 | NW | SW | NW | 14 | 21 | 20 | E | 1 | B | SW | 9/4/2001 |
| 3 | ANDERSON | ODAFFER | 12 | NW | SW | NW | 14 | 21 | 20 | E | 1 | B | SW | 9/14/2001 |
| 3 | ANDERSON | ODAFFER | 11 | SW | SW | NW | 14 | 21 | 20 | E | 1 | B | SW | 8/20/2001 |
| 3 | ANDERSON | ODAFFER | 10 | NW | SW | NW | 14 | 21 | 20 | E | 1 | B | SW | 8/17/2001 |
| 3 | ANDERSON | ODAFFER | 9 | NW | SW | NW | 14 | 21 | 20 | E | 1 | B | SW | 8/17/2001 |
| 3 | ANDERSON | ODAFFER | 8 | NW | SW | NW | 14 | 21 | 20 | E | 1 | B | SW | 8/17/2001 |
| 3 | ANDERSON | ODAFFER | 7 | NW | SW | NW | 14 | 21 | 20 | E | 1 | B | SW | 8/24/2001 |
| 3 | ANDERSON | ODAFFER | 6 | NW | SW | NW | 14 | 21 | 20 | E | 1 | B | SW | 8/24/2001 |
| 3 | ANDERSON | ODAFFER | 5 | NW | SW | NW | 14 | 21 | 20 | E | 1 | B | SW | 8/27/2001 |

Wells Plugged with State Funds Since 7/1/1996

| DIST | COUNTY | LEASE NAME | WELL NO | Q-3 | Q-2 | Q-1 | SEC | TWP | RNG | DIR | PRI | LEVEL | TYPE | PLUGDATE |
|------|----------|--------------|-----------|-----|-----|-----|-----|-----|-----|-----|-----|-------|------|------------|
| 3 | ANDERSON | ODAFFER | 4 | NW | SW | NW | 14 | 21 | 20 | E | 1 | B | SW | 9/5/2001 |
| 3 | ANDERSON | ODAFFER | 3 | SW | SW | NW | 14 | 21 | 20 | E | 1 | B | SW | 8/20/2001 |
| 3 | ANDERSON | ODAFFER | 1 | SW | SW | NW | 14 | 21 | 20 | E | 1 | B | SW | 8/27/2001 |
| 3 | ANDERSON | SAYERS | 3 | | | NW | 22 | 21 | 21 | E | 1 | A | PS | 6/16/1997 |
| 3 | ANDERSON | SAYERS | 2 | | | NW | 22 | 21 | 21 | E | 1 | A | PS | 6/5/1997 |
| 3 | ANDERSON | SAYERS | 1 | | | NW | 22 | 21 | 21 | E | 1 | A | PS | 6/9/1997 |
| 3 | ANDERSON | HILL | (HIL16) | | SE | SE | 25 | 22 | 17 | E | 1 | B | GW | 11/15/2007 |
| 3 | ANDERSON | HILL | (HIL14) | | SE | SE | 25 | 22 | 17 | E | 1 | B | GW | 11/15/2007 |
| 3 | ANDERSON | HILL | (HIL13) | | SE | SE | 25 | 22 | 17 | E | 1 | B | GW | 11/14/2007 |
| 3 | ANDERSON | HILL | (HIL12) | | SE | SE | 25 | 22 | 17 | E | 1 | B | GW | 11/27/2007 |
| 3 | ANDERSON | HILL | (HIL11) | | SE | SE | 25 | 22 | 17 | E | 1 | B | GW | 11/13/2007 |
| 3 | ANDERSON | HILL | (HIL10) | | SE | SE | 25 | 22 | 17 | E | 1 | B | GW | 11/15/2007 |
| 3 | ANDERSON | HILL | (HIL09) | | SE | SE | 25 | 22 | 17 | E | 1 | B | GW | 11/14/2007 |
| 3 | ANDERSON | HILL | (HIL08) | | SE | SE | 25 | 22 | 17 | E | 1 | B | GW | 11/12/2007 |
| 3 | ANDERSON | HILL | (HIL07) | | SE | SE | 25 | 22 | 17 | E | 1 | B | GW | 11/13/2007 |
| 3 | ANDERSON | HILL | (HIL06) | | SE | SE | 25 | 22 | 17 | E | 1 | B | GW | 11/19/2007 |
| 3 | ANDERSON | HILL | (HIL05) | | SE | SE | 25 | 22 | 17 | E | 1 | B | GW | 11/19/2007 |
| 3 | ANDERSON | HILL | (HIL04) | | SE | SE | 25 | 22 | 17 | E | 1 | B | GW | 11/9/2007 |
| 3 | ANDERSON | HILL | (HIL03) | | SE | SE | 25 | 22 | 17 | E | 1 | B | GW | 11/19/2007 |
| 3 | ANDERSON | HILL | (HIL02) | | SE | SE | 25 | 22 | 17 | E | 1 | B | GW | 11/12/2007 |
| 3 | ANDERSON | HILL | (HIL01) | | SE | SE | 25 | 22 | 17 | E | 1 | B | GW | 11/9/2007 |
| 3 | ANDERSON | LONG (MCGEE) | (MCG03) | SW | SW | SW | 30 | 22 | 18 | E | 1 | B | SW | 12/7/2006 |
| 3 | ANDERSON | LONG (MCGEE) | (MCG02) | SW | SW | SW | 30 | 22 | 18 | E | 1 | B | SW | 12/6/2006 |
| 3 | ANDERSON | LONG (MCGEE) | (MCG01) | SW | SW | SW | 30 | 22 | 18 | E | 1 | B | SW | 12/6/2006 |
| 3 | ANDERSON | T. W. BOOTH | (09) 1-83 | | | SW | 24 | 22 | 19 | E | 1 | B | SW | 5/5/2005 |
| 3 | ANDERSON | T. W. BOOTH | (08) 2-83 | | | SW | 24 | 22 | 19 | E | 1 | B | SW | 5/6/2005 |
| 3 | ANDERSON | T. W. BOOTH | (07) 1 | | | SW | 24 | 22 | 19 | E | 1 | A | SW | 5/5/2005 |
| 3 | ANDERSON | T. W. BOOTH | (06) 4 | | | SW | 24 | 22 | 19 | E | 1 | C | SW | 5/4/2005 |
| 3 | ANDERSON | T. W. BOOTH | (05) 5 | | | SW | 24 | 22 | 19 | E | 1 | B | SW | 5/4/2005 |
| 3 | ANDERSON | T. W. BOOTH | (04) 7 | | | SW | 24 | 22 | 19 | E | 1 | B | SW | 5/4/2005 |
| 3 | ANDERSON | T. W. BOOTH | (03) 6 | | | SW | 24 | 22 | 19 | E | 1 | B | SW | 5/5/2005 |
| 3 | ANDERSON | T. W. BOOTH | (02) 2 | | | SW | 24 | 22 | 19 | E | 1 | C | SW | 5/5/2005 |
| 3 | ANDERSON | T. W. BOOTH | (01) 8 | | | SW | 24 | 22 | 19 | E | 1 | B | SW | 5/5/2005 |
| 3 | ANDERSON | DUTTON | 1 | SW | SW | SW | 15 | 22 | 21 | E | 1 | A | SW | 11/18/2003 |
| 3 | ANDERSON | BRECHEISEN | 1 | | | SE | 5 | 23 | 18 | E | 1 | C | SW | 6/16/2000 |
| 3 | ANDERSON | SOUTH COLONY | 9-B | | SE | SE | 5 | 23 | 18 | E | 1 | A | SW | 6/19/2000 |
| 3 | ANDERSON | SOUTH COLONY | 12 | | SE | SE | 5 | 23 | 18 | E | 1 | A | SW | 6/15/2000 |
| 3 | ANDERSON | SOUTH COLONY | W-10B | | SE | SE | 5 | 23 | 18 | E | 1 | A | SW | 6/15/2000 |
| 3 | ANDERSON | WHITCOMB | (WHI08) | | W2 | NW | 9 | 23 | 21 | E | 1 | B | GW | 8/25/2010 |
| 3 | ANDERSON | WHITCOMB | (WHI07) | | W2 | NW | 9 | 23 | 21 | E | 1 | A | SW | 8/24/2010 |
| 3 | ANDERSON | WHITCOMB | (WHI06) | | W2 | NW | 9 | 23 | 21 | E | 1 | B | SW | 9/2/2010 |
| 3 | ANDERSON | WHITCOMB | (WHI03) | | W2 | NW | 9 | 23 | 21 | E | 1 | B | SW | 8/26/2010 |
| 3 | ANDERSON | HERRMANN | (HER32) | | | SW | 15 | 23 | 21 | E | 1 | B | SW | 12/3/2007 |
| 3 | ANDERSON | HERRMANN | (HER31) | | NE | SW | 15 | 23 | 21 | E | 1 | B | SW | 9/20/2007 |
| 3 | ANDERSON | HERRMANN | (HER30) | | SE | SW | 15 | 23 | 21 | E | 1 | B | SW | 10/11/2007 |
| 3 | ANDERSON | HERRMANN | (HER29) | | SE | SW | 15 | 23 | 21 | E | 1 | B | SW | 10/5/2007 |
| 3 | ANDERSON | HERRMANN | (HER28) | | NE | SW | 15 | 23 | 21 | E | 1 | B | SW | 9/14/2007 |
| 3 | ANDERSON | HERRMANN | (HER27) | | SE | SW | 15 | 23 | 21 | E | 1 | B | SW | 10/16/2007 |
| 3 | ANDERSON | HERRMANN | (HER26) | | SE | SW | 15 | 23 | 21 | E | 1 | B | SW | 10/12/2007 |
| 3 | ANDERSON | HERRMANN | (HER25) | | SE | SW | 15 | 23 | 21 | E | 1 | B | SW | 10/16/2007 |
| 3 | ANDERSON | HERRMANN | (HER24) | | SE | SW | 15 | 23 | 21 | E | 1 | B | SW | 10/12/2007 |
| 3 | ANDERSON | HERRMANN | (HER23) | | SE | SW | 15 | 23 | 21 | E | 1 | B | SW | 10/5/2007 |
| 3 | ANDERSON | HERRMANN | (HER22) | | SE | SW | 15 | 23 | 21 | E | 1 | B | SW | 10/12/2007 |
| 3 | ANDERSON | HERRMANN | (HER21) | | NE | SW | 15 | 23 | 21 | E | 1 | B | SW | 10/5/2007 |
| 3 | ANDERSON | HERRMANN | (HER20) | | SE | SW | 15 | 23 | 21 | E | 1 | B | SW | 10/3/2007 |
| 3 | ANDERSON | HERRMANN | (HER19) | | NE | SW | 15 | 23 | 21 | E | 1 | B | SW | 10/4/2007 |
| 3 | ANDERSON | HERRMANN | (HER18) | | NE | SW | 15 | 23 | 21 | E | 1 | B | SW | 10/3/2007 |
| 3 | ANDERSON | HERRMANN | (HER17) | | NE | SW | 15 | 23 | 21 | E | 1 | B | SW | 10/3/2007 |
| 3 | ANDERSON | HERRMANN | (HER16) | | NE | SW | 15 | 23 | 21 | E | 1 | B | SW | 10/4/2007 |
| 3 | ANDERSON | HERRMANN | (HER15) | | SE | SW | 15 | 23 | 21 | E | 1 | B | SW | 10/11/2007 |
| 3 | ANDERSON | HERRMANN | (HER14) | | NE | SW | 15 | 23 | 21 | E | 1 | B | SW | 9/20/2007 |

Wells Plugged with State Funds Since 7/1/1996

| DIST | COUNTY | LEASE NAME | WELL NO | Q-3 | Q-2 | Q-1 | SEC | TWP | RNG | DIR | PRI | LEVEL | TYPE | PLUGDATE |
|------|----------|------------------------------|----------|-----|-----|-----|-----|-----|-----|-----|-----|-------|------|------------|
| 3 | ANDERSON | HERRMANN | (HER13) | | NE | SW | 15 | 23 | 21 | E | 1 | B | SW | 9/14/2007 |
| 3 | ANDERSON | HERRMANN | (HER12) | | NE | SW | 15 | 23 | 21 | E | 1 | B | SW | 9/14/2007 |
| 3 | ANDERSON | HERRMANN | (HER11) | | SE | SW | 15 | 23 | 21 | E | 1 | B | SW | 9/20/2007 |
| 3 | ANDERSON | HERRMANN | (HER10) | | SE | SW | 15 | 23 | 21 | E | 1 | B | SW | 9/21/2007 |
| 3 | ANDERSON | HERRMANN | (HER09) | | SE | SW | 15 | 23 | 21 | E | 1 | B | SW | 9/21/2007 |
| 3 | ANDERSON | HERRMANN | (HER08) | | SE | SW | 15 | 23 | 21 | E | 1 | B | SW | 9/21/2007 |
| 3 | ANDERSON | HERRMANN | (HER07) | | SE | SW | 15 | 23 | 21 | E | 1 | B | SW | 9/13/2007 |
| 3 | ANDERSON | HERRMANN | (HER06) | | SE | SW | 15 | 23 | 21 | E | 1 | B | SW | 9/5/2007 |
| 3 | ANDERSON | HERRMANN | (HER05) | | NE | SW | 15 | 23 | 21 | E | 1 | B | SW | 9/5/2007 |
| 3 | ANDERSON | HERRMANN | (HER04) | | NE | SW | 15 | 23 | 21 | E | 1 | B | SW | 9/5/2007 |
| 3 | ANDERSON | HERRMANN | (HER03) | | NE | SW | 15 | 23 | 21 | E | 1 | B | SW | 9/6/2007 |
| 3 | ANDERSON | HERRMANN | (HER02) | | SE | SW | 15 | 23 | 21 | E | 1 | B | SW | 9/13/2007 |
| 3 | ANDERSON | HERRMANN | (HER01) | | SE | SW | 15 | 23 | 21 | E | 1 | B | SW | 9/6/2007 |
| 3 | BOURBON | ELAINE TAYLOR | 3 | | | NW | 36 | 23 | 21 | E | 1 | A | SW | 2/4/1999 |
| 3 | BOURBON | ELAINE TAYLOR | 2 | | | NW | 36 | 23 | 21 | E | 1 | A | SW | 2/3/1999 |
| 3 | BOURBON | ELAINE TAYLOR | OW-1 | | | NW | 36 | 23 | 21 | E | 1 | A | SW | 2/2/1999 |
| 3 | BOURBON | ARTHUR NEEDHAM | 1 | NW | SE | SW | 20 | 23 | 23 | E | 1 | A | PS | 2/14/2002 |
| 3 | BOURBON | GREG POST | OW1 | | | SW | 30 | 23 | 24 | E | 1 | A | GW | 3/30/1999 |
| 3 | BOURBON | GREG POST | 52 | | | SW | 30 | 23 | 24 | E | 1 | A | GW | 3/31/1999 |
| 3 | BOURBON | GREG POST | 51 | | | SW | 30 | 23 | 24 | E | 1 | A | GW | 3/31/1999 |
| 3 | BOURBON | GREG POST | 50 | | | SW | 30 | 23 | 24 | E | 1 | A | GW | 3/31/1999 |
| 3 | BOURBON | GREG POST | 49 | | | SW | 30 | 23 | 24 | E | 1 | A | GW | 3/31/1999 |
| 3 | BOURBON | GREG POST | 2 | | | SW | 30 | 23 | 24 | E | 1 | A | GW | 4/5/1999 |
| 3 | BOURBON | GREG POST | 1 | | | SW | 30 | 23 | 24 | E | 1 | A | GW | 4/5/1999 |
| 3 | BOURBON | ASHLEY NORMAN (EASTWOOD) | (EAS04) | NW | NE | SW | 2 | 24 | 21 | E | 1 | B | GW | 10/8/2010 |
| 3 | BOURBON | ASHLEY NORMAN (EASTWOOD) | (EAS02) | NW | NE | SW | 2 | 24 | 21 | E | 1 | B | GW | 8/30/2010 |
| 3 | BOURBON | ASHLEY NORMAN (EASTWOOD) | (EAS01) | NW | NE | SW | 2 | 24 | 21 | E | 1 | B | GW | 10/8/2010 |
| 3 | BOURBON | BLANCH THOMPSON | OW-3 | | | SE | 23 | 24 | 21 | E | 1 | A | GW | 3/4/1999 |
| 3 | BOURBON | BLANCH THOMPSON | OW-2 | | | SE | 23 | 24 | 21 | E | 1 | A | GW | 3/3/1999 |
| 3 | BOURBON | BLANCH THOMPSON | OW-1 | | | SE | 23 | 24 | 21 | E | 1 | A | GW | 3/2/1999 |
| 3 | BOURBON | ELWIN ERMEL | 4 | | | N2 | 6 | 24 | 22 | E | 1 | A | GW | 12/14/1998 |
| 3 | BOURBON | ELWIN ERMEL | 3 | | | N2 | 6 | 24 | 22 | E | 1 | A | GW | 12/10/1998 |
| 3 | BOURBON | ELWIN ERMEL | 2 | | | N2 | 6 | 24 | 22 | E | 1 | A | GW | 12/10/1998 |
| 3 | BOURBON | ELWIN ERMEL | 1 | | | N2 | 6 | 24 | 22 | E | 1 | A | GW | 12/14/1998 |
| 3 | BOURBON | ERMEL | (11) | NE | NW | NE | 8 | 24 | 22 | E | 1 | C | SW | 4/13/2004 |
| 3 | BOURBON | ERMEL | (10) | NW | NE | NE | 8 | 24 | 22 | E | 1 | C | SW | 4/8/2004 |
| 3 | BOURBON | ERMEL | (09) | NW | NE | NE | 8 | 24 | 22 | E | 1 | C | SW | 4/5/2004 |
| 3 | BOURBON | ERMEL | (08) | NW | NE | NE | 8 | 24 | 22 | E | 1 | C | SW | 4/13/2004 |
| 3 | BOURBON | ERMEL | (07) | SW | NE | NE | 8 | 24 | 22 | E | 1 | B | SW | 4/5/2004 |
| 3 | BOURBON | ERMEL | (06) | NW | NE | NE | 8 | 24 | 22 | E | 1 | B | SW | 4/9/2004 |
| 3 | BOURBON | ERMEL | (05) | NW | NE | NE | 8 | 24 | 22 | E | 1 | B | SW | 4/6/2004 |
| 3 | BOURBON | ERMEL | (04) | NW | NE | NE | 8 | 24 | 22 | E | 1 | B | SW | 4/6/2004 |
| 3 | BOURBON | ERMEL | (03) | NW | NE | NE | 8 | 24 | 22 | E | 1 | C | SW | 4/7/2004 |
| 3 | BOURBON | ERMEL | (02) | SW | NE | NE | 8 | 24 | 22 | E | 1 | C | SW | 4/8/2004 |
| 3 | BOURBON | THOMAS GORMAN | (GOR01) | SE | SE | SW | 35 | 24 | 25 | E | 1 | A | PS | 7/14/2014 |
| 3 | BOURBON | LOCUST St., FT SCOTT | (LOC-05) | SE | SE | NW | 26 | 25 | 24 | E | 1 | B | PS | 4/26/2012 |
| 3 | BOURBON | LOCUST St., FT SCOTT | (LOC-03) | NE | NE | SW | 26 | 25 | 24 | E | 1 | B | PS | 4/27/2012 |
| 3 | BOURBON | LOCUST St., FT SCOTT | (LOC-02) | SE | SE | NW | 26 | 25 | 24 | E | 1 | B | PS | 4/26/2012 |
| 3 | BOURBON | LOCUST St., FT SCOTT | (LOC-01) | SW | SE | NW | 26 | 25 | 24 | E | 1 | B | PS | 4/26/2012 |
| 3 | BOURBON | CITY OF FT. SCOTT (GUNN PARK | (GUN-02) | SE | SW | NW | 36 | 25 | 24 | E | 1 | A | SW | 8/19/2011 |
| 3 | BOURBON | LANE CUTLER | 1 | SW | NE | NE | 23 | 25 | 25 | E | 1 | C | GW | 11/15/2004 |
| 3 | BOURBON | CITY OF FT. SCOTT 4th&STEEN | (OW-1) | NE | SW | SE | 29 | 25 | 25 | E | 1 | A | PS | 8/1/2011 |
| 3 | BOURBON | ELM CREEK LAKE | 1 | NW | NW | NE | 26 | 26 | 23 | E | 1 | B | PS | 4/15/2004 |
| 3 | BOURBON | UST St., FT SCOTT COMM COLL | (FSCC01) | | NW | NE | 6 | 26 | 25 | E | 1 | B | PS | 6/5/2012 |
| 3 | BOURBON | WILSON | 12 | | | NW | 6 | 27 | 22 | E | 1 | B | GW | 5/21/1997 |
| 3 | BOURBON | WILSON | 11 | | | NW | 6 | 27 | 22 | E | 1 | B | GW | 5/21/1997 |
| 3 | BOURBON | WILSON | 10 | | | NW | 6 | 27 | 22 | E | 1 | B | GW | 5/16/1997 |
| 3 | BOURBON | WILSON | 9 | | | NW | 6 | 27 | 22 | E | 1 | B | GW | 5/16/1997 |
| 3 | BOURBON | WILSON | 8 | | | NW | 6 | 27 | 22 | E | 1 | B | GW | 5/15/1997 |
| 3 | BOURBON | WILSON | 7 | | | NW | 6 | 27 | 22 | E | 1 | B | GW | 5/15/1997 |
| 3 | BOURBON | WILSON | 6 | | | NW | 6 | 27 | 22 | E | 1 | B | GW | 5/14/1997 |

Wells Plugged with State Funds Since 7/1/1996

| DIST | COUNTY | LEASE NAME | WELL NO | Q-3 | Q-2 | Q-1 | SEC | TWP | RNG | DIR | PRI | LEVEL | TYPE | PLUGDATE |
|------|------------|---------------------|---------|-----|-----|-----|-----|-----|-----|-----|-----|-------|------|------------|
| 3 | BOURBON | WILSON | 5 | | | NW | 6 | 27 | 22 | E | 1 | B | GW | 5/14/1997 |
| 3 | BOURBON | WILSON | 4 | | | NW | 6 | 27 | 22 | E | 1 | B | GW | 5/13/1997 |
| 3 | BOURBON | WILSON | 3 | | | NW | 6 | 27 | 22 | E | 1 | B | GW | 5/13/1997 |
| 3 | BOURBON | WILSON | 2 | | | NW | 6 | 27 | 22 | E | 1 | B | GW | 5/12/1997 |
| 3 | BOURBON | WILSON | 1 | | | NW | 6 | 27 | 22 | E | 1 | B | GW | 5/12/1997 |
| 3 | BOURBON | SCHOOLEY | (SCO06) | | SW | SW | 17 | 27 | 22 | E | 1 | B | GW | 6/25/2015 |
| 3 | BOURBON | SCHOOLEY | (SCO03) | | SW | SW | 17 | 27 | 22 | E | 1 | B | GW | 6/2/2015 |
| 3 | BOURBON | SCHOOLEY | (SCO02) | | NW | SW | 17 | 27 | 22 | E | 1 | B | GW | 5/22/2015 |
| 3 | BOURBON | SCHOOLEY | (SCO05) | | NE | SE | 18 | 27 | 22 | E | 1 | B | GW | 6/25/2015 |
| 3 | BOURBON | SCHOOLEY | (SCO04) | | SE | SE | 18 | 27 | 22 | E | 1 | B | GW | 6/9/2015 |
| 3 | BOURBON | SCHOOLEY | (SCO01) | | NE | SE | 18 | 27 | 22 | E | 1 | B | GW | 6/9/2015 |
| 3 | CHAUTAUQUA | DEXTER | (DEX27) | SE | SW | SW | 13 | 32 | 12 | E | 1 | B | GW | 2/24/2010 |
| 3 | CHAUTAUQUA | DEXTER | (DEX14) | SE | SW | SW | 13 | 32 | 12 | E | 1 | B | GW | 2/10/2010 |
| 3 | CHAUTAUQUA | DEXTER | (DEX13) | SE | SW | SW | 13 | 32 | 12 | E | 1 | B | GW | 2/24/2010 |
| 3 | CHAUTAUQUA | DEXTER | (DEX12) | SE | SW | SW | 13 | 32 | 12 | E | 1 | B | GW | 2/9/2010 |
| 3 | CHAUTAUQUA | DEXTER | (DEX09) | SW | SW | SW | 13 | 32 | 12 | E | 1 | A | GW | 3/8/2010 |
| 3 | CHAUTAUQUA | DEXTER | (DEX08) | SW | SW | SW | 13 | 32 | 12 | E | 1 | B | GW | 2/18/2010 |
| 3 | CHAUTAUQUA | DEXTER | (DEX07) | SW | SW | SW | 13 | 32 | 12 | E | 1 | B | GW | 2/8/2010 |
| 3 | CHAUTAUQUA | DEXTER | (DEX28) | NW | NE | NE | 23 | 32 | 12 | E | 1 | B | GW | 4/6/2010 |
| 3 | CHAUTAUQUA | DEXTER | (DEX25) | NE | SW | NE | 23 | 32 | 12 | E | 1 | B | GW | 4/14/2010 |
| 3 | CHAUTAUQUA | DEXTER | (DEX24) | NE | NW | NE | 23 | 32 | 12 | E | 1 | B | GW | 4/6/2010 |
| 3 | CHAUTAUQUA | DEXTER | (DEX22) | NW | NE | NE | 23 | 32 | 12 | E | 1 | B | GW | 4/14/2010 |
| 3 | CHAUTAUQUA | DEXTER | (DEX21) | NE | NE | NE | 23 | 32 | 12 | E | 1 | B | GW | 3/18/2010 |
| 3 | CHAUTAUQUA | DEXTER | (DEX20) | NE | SW | NE | 23 | 32 | 12 | E | 1 | B | GW | 4/13/2010 |
| 3 | CHAUTAUQUA | DEXTER | (DEX19) | NE | NE | NE | 23 | 32 | 12 | E | 1 | B | GW | 3/17/2010 |
| 3 | CHAUTAUQUA | DEXTER | (DEX18) | NE | NE | NE | 23 | 32 | 12 | E | 1 | B | GW | 3/17/2010 |
| 3 | CHAUTAUQUA | DEXTER | (DEX17) | NE | NE | NE | 23 | 32 | 12 | E | 1 | B | GW | 3/18/2010 |
| 3 | CHAUTAUQUA | DEXTER | (DEX26) | NW | NW | NW | 24 | 32 | 12 | E | 1 | B | GW | 1/28/2010 |
| 3 | CHAUTAUQUA | DEXTER | (DEX23) | NE | NW | NW | 24 | 32 | 12 | E | 1 | B | GW | 3/15/2010 |
| 3 | CHAUTAUQUA | DEXTER | (DEX16) | NW | NW | NW | 24 | 32 | 12 | E | 1 | B | GW | 2/19/2010 |
| 3 | CHAUTAUQUA | DEXTER | (DEX15) | NW | NW | NW | 24 | 32 | 12 | E | 1 | B | GW | 2/17/2010 |
| 3 | CHAUTAUQUA | DEXTER | (DEX11) | NW | NW | NW | 24 | 32 | 12 | E | 1 | A | GW | 2/10/2010 |
| 3 | CHAUTAUQUA | DEXTER | (DEX10) | NE | NW | NW | 24 | 32 | 12 | E | 1 | A | GW | 2/19/2010 |
| 3 | CHAUTAUQUA | DEXTER | (DEX06) | NW | NW | NW | 24 | 32 | 12 | E | 1 | A | GW | 2/2/2010 |
| 3 | CHAUTAUQUA | DEXTER | (DEX05) | NW | NW | NW | 24 | 32 | 12 | E | 1 | B | GW | 1/28/2010 |
| 3 | CHAUTAUQUA | DEXTER | (DEX04) | NW | NW | NW | 24 | 32 | 12 | E | 1 | B | GW | 2/17/2010 |
| 3 | CHAUTAUQUA | DEXTER | (DEX03) | NW | NW | NW | 24 | 32 | 12 | E | 1 | B | GW | 2/3/2010 |
| 3 | CHAUTAUQUA | DEXTER | (DEX02) | NE | NW | NW | 24 | 32 | 12 | E | 1 | B | GW | 2/2/2010 |
| 3 | CHAUTAUQUA | DEXTER | (DEX01) | NE | NW | NW | 24 | 32 | 12 | E | 1 | B | GW | 1/29/2010 |
| 3 | CHAUTAUQUA | FOCHT-HOLROYD | (FOC09) | NW | NW | SE | 21 | 33 | 1 | E | 1 | B | GW | 11/26/2008 |
| 3 | CHAUTAUQUA | TROYER | 3 | SW | NE | SW | 16 | 33 | 12 | E | 1 | A | GW | 11/4/2003 |
| 3 | CHAUTAUQUA | RIDGEWAY (SMART #4) | (OW-4) | NW | SW | NW | 20 | 33 | 12 | E | 1 | A | SW | 10/28/2009 |
| 3 | CHAUTAUQUA | FOCHT-HOLROYD | (FOC13) | SE | SW | SW | 21 | 33 | 12 | E | 1 | B | GW | 11/24/2008 |
| 3 | CHAUTAUQUA | FOCHT-HOLROYD | (FOC26) | | NE | SW | 21 | 33 | 12 | E | 1 | B | GW | 10/2/2008 |
| 3 | CHAUTAUQUA | FOCHT-HOLROYD | (FOC25) | | NE | SW | 21 | 33 | 12 | E | 1 | B | GW | 10/31/2008 |
| 3 | CHAUTAUQUA | FOCHT-HOLROYD | (FOC24) | | SE | SW | 21 | 33 | 12 | E | 1 | B | GW | 10/31/2008 |
| 3 | CHAUTAUQUA | FOCHT-HOLROYD | (FOC23) | | SE | SW | 21 | 33 | 12 | E | 1 | B | GW | 11/3/2008 |
| 3 | CHAUTAUQUA | FOCHT-HOLROYD | (FOC22) | | NE | SW | 21 | 33 | 12 | E | 1 | B | GW | 10/30/2008 |
| 3 | CHAUTAUQUA | FOCHT-HOLROYD | (FOC21) | | NE | SW | 21 | 33 | 12 | E | 1 | B | GW | 10/2/2008 |
| 3 | CHAUTAUQUA | FOCHT-HOLROYD | (FOC20) | | SW | SW | 21 | 33 | 12 | E | 1 | B | GW | 11/3/2008 |
| 3 | CHAUTAUQUA | FOCHT-HOLROYD | (FOC19) | SW | NE | SW | 21 | 33 | 12 | E | 1 | B | GW | 10/30/2008 |
| 3 | CHAUTAUQUA | FOCHT-HOLROYD | (FOC18) | | NE | SW | 21 | 33 | 12 | E | 1 | B | GW | 10/1/2008 |
| 3 | CHAUTAUQUA | FOCHT-HOLROYD | (FOC17) | SE | NW | SW | 21 | 33 | 12 | E | 1 | B | GW | 10/1/2008 |
| 3 | CHAUTAUQUA | FOCHT-HOLROYD | (FOC16) | SW | NW | SW | 21 | 33 | 12 | E | 1 | B | GW | 11/21/2008 |
| 3 | CHAUTAUQUA | FOCHT-HOLROYD | (FOC15) | NW | SW | SW | 21 | 33 | 12 | E | 1 | B | GW | 11/21/2008 |
| 3 | CHAUTAUQUA | FOCHT-HOLROYD | (FOC14) | | SW | SW | 21 | 33 | 12 | E | 1 | B | GW | 11/24/2008 |
| 3 | CHAUTAUQUA | FOCHT-HOLROYD | (FOC12) | SW | SE | SW | 21 | 33 | 12 | E | 1 | B | GW | 11/25/2008 |
| 3 | CHAUTAUQUA | FOCHT-HOLROYD | (FOC11) | | SE | SW | 21 | 33 | 12 | E | 1 | B | GW | 11/20/2008 |
| 3 | CHAUTAUQUA | FOCHT-HOLROYD | (FOC10) | SE | SE | SW | 21 | 33 | 12 | E | 1 | B | GW | 11/20/2008 |
| 3 | CHAUTAUQUA | FOCHT-HOLROYD | (FOC08) | SW | NW | SE | 21 | 33 | 12 | E | 1 | B | GW | 11/25/2008 |
| 3 | CHAUTAUQUA | FOCHT-HOLROYD | (FOC04) | NW | NW | SE | 21 | 33 | 12 | E | 1 | B | GW | 11/26/2008 |

Wells Plugged with State Funds Since 7/1/1996

| DIST | COUNTY | LEASE NAME | WELL NO | Q-3 | Q-2 | Q-1 | SEC | TWP | RNG | DIR | PRI | LEVEL | TYPE | PLUGDATE |
|------|------------|------------------|-----------|-----|-----|-----|-----|-----|-----|-----|-----|-------|------|------------|
| 3 | CHAUTAUQUA | TROYER | 2 | SE | NW | NW | 21 | 33 | 12 | E | 1 | A | GW | 11/5/2003 |
| 3 | CHAUTAUQUA | TROYER | 1 | SE | NW | NW | 21 | 33 | 12 | E | 1 | A | GW | 11/4/2003 |
| 3 | CHAUTAUQUA | TROYER OW | 1 | | NW | NW | 21 | 33 | 12 | E | 1 | A | GW | 4/13/1998 |
| 3 | CHAUTAUQUA | ENGLISH | 2 | NW | SW | SE | 27 | 33 | 12 | E | 1 | A | SW | 9/3/1996 |
| 3 | CHAUTAUQUA | ENGLISH | 1 | NW | SW | SE | 27 | 33 | 12 | E | 1 | A | SW | 9/3/1996 |
| 3 | CHAUTAUQUA | MORTON | OW-1 | SE | NW | NW | 34 | 33 | 12 | E | 1 | A | GW | 4/14/1998 |
| 3 | CHAUTAUQUA | FOCHT-HOLROYD | (HOL13) | | SE | SE | 12 | 34 | 11 | E | 1 | C | GW | 7/22/2008 |
| 3 | CHAUTAUQUA | FOCHT-HOLROYD | (HOL12) | | SE | SE | 12 | 34 | 11 | E | 1 | A | GW | 7/21/2008 |
| 3 | CHAUTAUQUA | MCNOWN | (MCN20) | SW | NW | SE | 25 | 34 | 11 | E | 1 | B | GW | 12/18/2017 |
| 3 | CHAUTAUQUA | MCNOWN | (MCN19) | SE | NW | SE | 25 | 34 | 11 | E | 1 | B | GW | 11/9/2017 |
| 3 | CHAUTAUQUA | MCNOWN | (MCN17) | SE | NW | SE | 25 | 34 | 11 | E | 1 | B | GW | 11/30/2017 |
| 3 | CHAUTAUQUA | MCNOWN | (MCN16) | SE | NW | SE | 25 | 34 | 11 | E | 1 | B | GW | 10/25/2017 |
| 3 | CHAUTAUQUA | MCNOWN | (MCN15) | SW | NW | SE | 25 | 34 | 11 | E | 1 | B | GW | 10/3/2017 |
| 3 | CHAUTAUQUA | MCNOWN | (MCN14) | SE | NW | SE | 25 | 34 | 11 | E | 1 | B | GW | 9/8/2017 |
| 3 | CHAUTAUQUA | MCNOWN | (MCN13) | NE | NE | SW | 25 | 34 | 11 | E | 1 | B | GW | 8/28/2017 |
| 3 | CHAUTAUQUA | MCNOWN | (MCN12) | SE | NE | SW | 25 | 34 | 11 | E | 1 | B | GW | 9/12/2017 |
| 3 | CHAUTAUQUA | MCNOWN | (MCN10) | SW | NW | SE | 25 | 34 | 11 | E | 1 | B | GW | 10/11/2017 |
| 3 | CHAUTAUQUA | MCNOWN | 8 | NW | NE | SW | 25 | 34 | 11 | E | 1 | B | GW | 8/3/2017 |
| 3 | CHAUTAUQUA | MCNOWN | 7 | | NE | SW | 25 | 34 | 11 | E | 1 | B | GW | 8/21/2017 |
| 3 | CHAUTAUQUA | MCNOWN | 6 | SE | NE | SW | 25 | 34 | 11 | E | 1 | B | GW | 8/10/2017 |
| 3 | CHAUTAUQUA | MCNOWN | 5 | SW | NW | SE | 25 | 34 | 11 | E | 1 | B | GW | 8/17/2017 |
| 3 | CHAUTAUQUA | MCNOWN | 4 | SE | NE | SW | 25 | 34 | 11 | E | 1 | B | GW | 8/16/2017 |
| 3 | CHAUTAUQUA | MCNOWN | 3 | SE | NE | SW | 25 | 34 | 11 | E | 1 | B | GW | 8/15/2017 |
| 3 | CHAUTAUQUA | MCNOWN | 2 | SW | NE | SW | 25 | 34 | 11 | E | 1 | B | GW | 8/22/2017 |
| 3 | CHAUTAUQUA | MCNOWN (SWEENEY) | 1 (MCN09) | SW | NW | SE | 25 | 34 | 11 | E | 1 | B | GW | 8/30/2017 |
| 3 | CHAUTAUQUA | FOCHT-HOLROYD | (HOL24) | NW | SE | SW | 7 | 34 | 12 | E | 1 | B | GW | 9/9/2008 |
| 3 | CHAUTAUQUA | FOCHT-HOLROYD | (HOL21) | | NE | SW | 7 | 34 | 12 | E | 1 | B | GW | 8/13/2008 |
| 3 | CHAUTAUQUA | FOCHT-HOLROYD | (HOL20) | | SE | SW | 7 | 34 | 12 | E | 1 | C | GW | 8/12/2008 |
| 3 | CHAUTAUQUA | FOCHT-HOLROYD | (HOL19) | | SE | SW | 7 | 34 | 12 | E | 1 | C | GW | 9/5/2008 |
| 3 | CHAUTAUQUA | FOCHT-HOLROYD | (HOL18) | | NE | SW | 7 | 34 | 12 | E | 1 | B | GW | 7/3/2008 |
| 3 | CHAUTAUQUA | FOCHT-HOLROYD | (HOL17) | | NE | SW | 7 | 34 | 12 | E | 1 | B | GW | 8/5/2008 |
| 3 | CHAUTAUQUA | FOCHT-HOLROYD | (HOL16) | | NE | SW | 7 | 34 | 12 | E | 1 | B | GW | 7/24/2008 |
| 3 | CHAUTAUQUA | FOCHT-HOLROYD | (HOL15) | | NE | SW | 7 | 34 | 12 | E | 1 | C | GW | 7/2/2008 |
| 3 | CHAUTAUQUA | FOCHT-HOLROYD | (HOL14) | | NW | SW | 7 | 34 | 12 | E | 1 | C | GW | 7/3/2008 |
| 3 | CHAUTAUQUA | FOCHT-HOLROYD | (HOL11) | | SW | SW | 7 | 34 | 12 | E | 1 | B | GW | 7/22/2008 |
| 3 | CHAUTAUQUA | FOCHT-HOLROYD | (HOL10) | | NW | SW | 7 | 34 | 12 | E | 1 | C | GW | 7/24/2008 |
| 3 | CHAUTAUQUA | FOCHT-HOLROYD | (HOL09) | | SW | SW | 7 | 34 | 12 | E | 1 | C | GW | 7/2/2008 |
| 3 | CHAUTAUQUA | FOCHT-HOLROYD | (HOL08) | | SW | SW | 7 | 34 | 12 | E | 1 | C | GW | 7/2/2008 |
| 3 | CHAUTAUQUA | FOCHT-HOLROYD | (HOL07) | | SE | SW | 7 | 34 | 12 | E | 1 | B | GW | 8/4/2008 |
| 3 | CHAUTAUQUA | FOCHT-HOLROYD | (HOL06) | | SE | SW | 7 | 34 | 12 | E | 1 | C | GW | 8/4/2008 |
| 3 | CHAUTAUQUA | FOCHT-HOLROYD | (HOL05) | | SE | SW | 7 | 34 | 12 | E | 1 | B | GW | 7/11/2008 |
| 3 | CHAUTAUQUA | FOCHT-HOLROYD | (HOL04) | | SE | SW | 7 | 34 | 12 | E | 1 | B | GW | 7/22/2008 |
| 3 | CHAUTAUQUA | FOCHT-HOLROYD | (HOL03) | | | SW | 7 | 34 | 12 | E | 1 | B | GW | 10/2/2008 |
| 3 | CHAUTAUQUA | FOCHT-HOLROYD | (HOL02) | | SE | SW | 7 | 34 | 12 | E | 1 | B | GW | 9/8/2008 |
| 3 | CHAUTAUQUA | FOCHT-HOLROYD | (HOL01) | | SE | SW | 7 | 34 | 12 | E | 1 | C | GW | 8/12/2008 |
| 3 | CHAUTAUQUA | DEARMOND | (01) | SW | SE | NW | 15 | 34 | 12 | E | 1 | A | GW | 10/5/2005 |
| 3 | CHAUTAUQUA | PACHECO (ROSS) | (HES49A) | NW | NW | SW | 30 | 34 | 12 | E | 1 | B | GW | 12/29/2008 |
| 3 | CHAUTAUQUA | PACHECO (ROSS) | (HES48) | | SW | SW | 30 | 34 | 12 | E | 1 | B | GW | 5/27/2009 |
| 3 | CHAUTAUQUA | PACHECO (ROSS) | (HES19) | | SW | SW | 30 | 34 | 12 | E | 1 | B | GW | 1/28/2009 |
| 3 | CHAUTAUQUA | PACHECO (ROSS) | (HES18) | | SW | SW | 30 | 34 | 12 | E | 1 | B | GW | 2/12/2009 |
| 3 | CHAUTAUQUA | PACHECO (ROSS) | (HES15) | | SW | NW | 30 | 34 | 12 | E | 1 | B | GW | 2/20/2009 |
| 3 | CHAUTAUQUA | PACHECO (ROSS) | (HES14) | | SW | NW | 30 | 34 | 12 | E | 1 | B | GW | 2/19/2009 |
| 3 | CHAUTAUQUA | PACHECO (ROSS) | (HES13) | | NW | SW | 30 | 34 | 12 | E | 1 | B | GW | 12/30/2008 |
| 3 | CHAUTAUQUA | PACHECO (ROSS) | (HES11) | | SW | SW | 30 | 34 | 12 | E | 1 | B | GW | 2/10/2009 |
| 3 | CHAUTAUQUA | PACHECO (ROSS) | (HES10) | | SW | SW | 30 | 34 | 12 | E | 1 | B | GW | 2/10/2009 |
| 3 | CHAUTAUQUA | PACHECO (ROSS) | (HES09) | | SW | SW | 30 | 34 | 12 | E | 1 | B | GW | 2/13/2009 |
| 3 | CHAUTAUQUA | PACHECO (ROSS) | (HES08) | | SW | SW | 30 | 34 | 12 | E | 1 | B | GW | 2/6/2009 |
| 3 | CHAUTAUQUA | PACHECO (ROSS) | (HES07) | | SW | SW | 30 | 34 | 12 | E | 1 | B | GW | 3/19/2009 |
| 3 | CHAUTAUQUA | PACHECO (ROSS) | (HES05) | | SW | SW | 30 | 34 | 12 | E | 1 | B | GW | 2/23/2009 |
| 3 | CHAUTAUQUA | PACHECO (ROSS) | (HES04) | | SW | SW | 30 | 34 | 12 | E | 1 | B | GW | 1/14/2009 |
| 3 | CHAUTAUQUA | PACHECO (ROSS) | (HES03) | | SW | SW | 30 | 34 | 12 | E | 1 | B | GW | 1/14/2009 |

Wells Plugged with State Funds Since 7/1/1996

| DIST | COUNTY | LEASE NAME | WELL NO | Q-3 | Q-2 | Q-1 | SEC | TWP | RNG | DIR | PRI | LEVEL | TYPE | PLUGDATE | |
|------|------------|----------------------------|------------|-----|-----|-----|-----|-----|-----|-----|-----|-------|------|-----------|------------|
| 3 | CHAUTAUQUA | PACHECO (ROSS) | (HES02) | | NW | SW | 30 | 34 | 12 | E | 1 | B | GW | 1/2/2009 | |
| 3 | CHAUTAUQUA | PACHECO (ROSS) | (HES01) | | NW | SW | 30 | 34 | 12 | E | 1 | B | GW | 1/2/2009 | |
| 3 | CHAUTAUQUA | M A ALEXANDER | (ALEX13) | | SW | SE | NW | 31 | 34 | 12 | E | 1 | A | GW | 9/5/2017 |
| 3 | CHAUTAUQUA | M A ALEXANDER | (ALEX12) | | NW | SW | NE | 31 | 34 | 12 | E | 1 | B | GW | 5/16/2017 |
| 3 | CHAUTAUQUA | M A ALEXANDER | (ALEX11) | | NW | SE | NW | 31 | 34 | 12 | E | 1 | B | GW | 8/31/2017 |
| 3 | CHAUTAUQUA | M A ALEXANDER | (ALEX10) | | NW | NW | NE | 31 | 34 | 12 | E | 1 | B | GW | 5/26/2017 |
| 3 | CHAUTAUQUA | M A ALEXANDER | (ALEX09) | | NW | NE | NW | 31 | 34 | 12 | E | 1 | B | GW | 7/7/2017 |
| 3 | CHAUTAUQUA | M A ALEXANDER | (ALEX08) | | NW | NE | NW | 31 | 34 | 12 | E | 1 | B | GW | 6/27/2017 |
| 3 | CHAUTAUQUA | M A ALEXANDER | (ALEX07) | | NW | NE | NW | 31 | 34 | 12 | E | 1 | B | GW | 7/11/2017 |
| 3 | CHAUTAUQUA | M A ALEXANDER | (ALEX06) | | NW | NE | NW | 31 | 34 | 12 | E | 1 | B | GW | 7/12/2017 |
| 3 | CHAUTAUQUA | M A ALEXANDER | (ALEX05) | | NE | NE | NW | 31 | 34 | 12 | E | 1 | B | GW | 6/26/2017 |
| 3 | CHAUTAUQUA | M A ALEXANDER | (ALEX04) | | SW | NE | NW | 31 | 34 | 12 | E | 1 | B | GW | 7/10/2017 |
| 3 | CHAUTAUQUA | M A ALEXANDER | (ALEX03) | | NE | SE | NW | 31 | 34 | 12 | E | 1 | B | GW | 8/29/2017 |
| 3 | CHAUTAUQUA | M A ALEXANDER | (ALEX01) | | NW | SW | NE | 31 | 34 | 12 | E | 1 | B | GW | 5/8/2017 |
| 3 | CHAUTAUQUA | M A ALEXANDER | 47 | | NE | SE | NW | 31 | 34 | 12 | E | 1 | B | GW | 6/21/2017 |
| 3 | CHAUTAUQUA | M A ALEXANDER | 42 | | NE | SE | NW | 31 | 34 | 12 | E | 1 | B | GW | 9/5/2017 |
| 3 | CHAUTAUQUA | M A ALEXANDER | 30 | | NW | SE | NW | 31 | 34 | 12 | E | 1 | B | GW | 8/30/2017 |
| 3 | CHAUTAUQUA | M A ALEXANDER | 44 | | NE | SE | NW | 31 | 34 | 12 | E | 1 | B | GW | 8/10/2017 |
| 3 | CHAUTAUQUA | M A ALEXANDER | 40 | | NE | SE | NW | 31 | 34 | 12 | E | 1 | B | GW | 8/30/2017 |
| 3 | CHAUTAUQUA | M A ALEXANDER | 27 | | NE | SE | NW | 31 | 34 | 12 | E | 1 | B | GW | 8/11/2017 |
| 3 | CHAUTAUQUA | M A ALEXANDER | 35 | | SE | NE | NW | 31 | 34 | 12 | E | 1 | B | GW | 8/10/2017 |
| 3 | CHAUTAUQUA | M A ALEXANDER | 38 | | SE | NE | NW | 31 | 34 | 12 | E | 1 | B | GW | 8/29/2017 |
| 3 | CHAUTAUQUA | M A ALEXANDER | 28 | | SW | NE | NW | 31 | 34 | 12 | E | 1 | B | GW | 7/13/2017 |
| 3 | CHAUTAUQUA | M A ALEXANDER | 23 | | SW | NE | NW | 31 | 34 | 12 | E | 1 | B | GW | 6/28/2017 |
| 3 | CHAUTAUQUA | M A ALEXANDER | 22 | | NW | SE | NW | 31 | 34 | 12 | E | 1 | B | GW | 8/29/2017 |
| 3 | CHAUTAUQUA | M A ALEXANDER | 21 | | SW | SE | NW | 31 | 34 | 12 | E | 1 | B | GW | 8/7/2017 |
| 3 | CHAUTAUQUA | M A ALEXANDER | 20 | | SW | SE | NW | 31 | 34 | 12 | E | 1 | B | GW | 8/3/2017 |
| 3 | CHAUTAUQUA | M A ALEXANDER | 19 | | SW | SE | NW | 31 | 34 | 12 | E | 1 | B | GW | 8/3/2017 |
| 3 | CHAUTAUQUA | M A ALEXANDER | 18 | | SE | SE | NW | 31 | 34 | 12 | E | 1 | B | GW | 8/9/2017 |
| 3 | CHAUTAUQUA | M A ALEXANDER | 17 | | SE | SE | NW | 31 | 34 | 12 | E | 1 | B | GW | 6/7/2017 |
| 3 | CHAUTAUQUA | M A ALEXANDER | 16 | | SE | SE | NW | 31 | 34 | 12 | E | 1 | B | GW | 8/8/2017 |
| 3 | CHAUTAUQUA | M A ALEXANDER | 15 | | SE | SE | NW | 31 | 34 | 12 | E | 1 | B | GW | 6/20/2017 |
| 3 | CHAUTAUQUA | M A ALEXANDER | 14 | | SE | SW | NE | 31 | 34 | 12 | E | 1 | B | GW | 6/19/2017 |
| 3 | CHAUTAUQUA | M A ALEXANDER | 13 | | SE | SW | NE | 31 | 34 | 12 | E | 1 | B | GW | 6/20/2017 |
| 3 | CHAUTAUQUA | M A ALEXANDER | 12 | | NW | SW | NE | 31 | 34 | 12 | E | 1 | B | GW | 9/7/2017 |
| 3 | CHAUTAUQUA | M A ALEXANDER | 10 | | SW | SW | NE | 31 | 34 | 12 | E | 1 | B | GW | 9/8/2017 |
| 3 | CHAUTAUQUA | M A ALEXANDER | 9 | | SW | SW | NE | 31 | 34 | 12 | E | 1 | B | GW | 9/7/2017 |
| 3 | CHAUTAUQUA | M A ALEXANDER | 8 | | SW | SW | NE | 31 | 34 | 12 | E | 1 | B | GW | 5/24/2017 |
| 3 | CHAUTAUQUA | M A ALEXANDER | 7 | | SW | NW | NE | 31 | 34 | 12 | E | 1 | B | GW | 4/27/2017 |
| 3 | CHAUTAUQUA | M A ALEXANDER | 6 | | SW | NW | NE | 31 | 34 | 12 | E | 1 | B | GW | 5/9/2017 |
| 3 | CHAUTAUQUA | M A ALEXANDER | 5 | | NE | SW | NE | 31 | 34 | 12 | E | 1 | B | GW | 9/6/2017 |
| 3 | CHAUTAUQUA | M A ALEXANDER | 4 | | NW | SW | NE | 31 | 34 | 12 | E | 1 | B | GW | 5/25/2017 |
| 3 | CHAUTAUQUA | M A ALEXANDER | 2 | | SW | NW | NE | 31 | 34 | 12 | E | 1 | B | GW | 5/23/2017 |
| 3 | CHAUTAUQUA | M A ALEXANDER | 1 | | NW | SW | NE | 31 | 34 | 12 | E | 1 | B | GW | 5/16/2017 |
| 3 | CHAUTAUQUA | PACHECO (ROSS) | (HES41) | | NW | NW | 31 | 34 | 12 | E | 1 | B | GW | 2/26/2009 | |
| 3 | CHAUTAUQUA | PACHECO (ROSS) | (HES40) | | SW | NW | 31 | 34 | 12 | E | 1 | B | GW | 5/20/2009 | |
| 3 | CHAUTAUQUA | PACHECO (ROSS) | (HES35) | | SW | NW | 31 | 34 | 12 | E | 1 | B | GW | 5/19/2009 | |
| 3 | CHAUTAUQUA | PACHECO (ROSS) | (HES34) | | SW | NW | 31 | 34 | 12 | E | 1 | B | GW | 3/6/2009 | |
| 3 | CHAUTAUQUA | PACHECO (ROSS) | (HES33) | | SW | NW | 31 | 34 | 12 | E | 1 | B | GW | 4/8/2009 | |
| 3 | CHAUTAUQUA | PACHECO (ROSS) | (HES32) | | SW | NW | 31 | 34 | 12 | E | 1 | B | GW | 4/10/2009 | |
| 3 | CHAUTAUQUA | PACHECO (ROSS) | (HES30) | | SW | NW | 31 | 34 | 12 | E | 1 | B | GW | 4/16/2009 | |
| 3 | CHAUTAUQUA | PACHECO (ROSS) | (HES27) | | NW | NW | 31 | 34 | 12 | E | 1 | B | GW | 4/3/2009 | |
| 3 | CHAUTAUQUA | PACHECO (ROSS) | (HES26) | | NW | NW | 31 | 34 | 12 | E | 1 | B | GW | 3/12/2009 | |
| 3 | CHAUTAUQUA | PACHECO (ROSS) | (HES25) | | NW | NW | 31 | 34 | 12 | E | 1 | B | GW | 3/24/2009 | |
| 3 | CHAUTAUQUA | PACHECO (ROSS) | (HES24) | | NW | NW | 31 | 34 | 12 | E | 1 | B | GW | 3/19/2009 | |
| 3 | CHAUTAUQUA | PACHECO (ROSS) | (HES23) | | NW | NW | 31 | 34 | 12 | E | 1 | B | GW | 2/27/2009 | |
| 3 | CHAUTAUQUA | PACHECO (ROSS) | (HES22) | | NW | NW | 31 | 34 | 12 | E | 1 | B | GW | 3/25/2009 | |
| 3 | CHAUTAUQUA | PACHECO (ROSS) | (HES20) | | NW | NW | 31 | 34 | 12 | E | 1 | B | GW | 2/24/2009 | |
| 3 | CHAUTAUQUA | OKSON-HILLS CHRISTIAN SCHO | (D10) D-10 | | NW | SE | SW | 7 | 34 | 13 | E | 1 | B | SW | 11/9/2004 |
| 3 | CHAUTAUQUA | OKSON-HILLS CHRISTIAN SCHO | (D9) D-9 | | NW | SE | SW | 7 | 34 | 13 | E | 1 | B | SW | 11/8/2004 |
| 3 | CHAUTAUQUA | OKSON-HILLS CHRISTIAN SCHO | (D8) D-8 | | SW | SE | SW | 7 | 34 | 13 | E | 1 | B | SW | 10/21/2004 |

Wells Plugged with State Funds Since 7/1/1996

| DIST | COUNTY | LEASE NAME | WELL NO | Q-3 | Q-2 | Q-1 | SEC | TWP | RNG | DIR | PRI | LEVEL | TYPE | PLUGDATE |
|------|------------|------------------------------|------------|-----|-----|-----|-----|-----|-----|-----|-----|-------|------|------------|
| 3 | CHAUTAUQUA | OKSON-HILLS CHRISTIAN SCHO | (D7) D-7 | SE | SE | SW | 7 | 34 | 13 | E | 1 | B | SW | 10/20/2004 |
| 3 | CHAUTAUQUA | OKSON-HILLS CHRISTIAN SCHO | (D6) D-6 | SE | SE | SW | 7 | 34 | 13 | E | 1 | B | SW | 1/10/2005 |
| 3 | CHAUTAUQUA | OKSON-HILLS CHRISTIAN SCHO | (D5) D-5 | SW | SW | SE | 7 | 34 | 13 | E | 1 | B | SW | 1/19/2005 |
| 3 | CHAUTAUQUA | OKSON-HILLS CHRISTIAN SCHO | (D4) D-4 | SW | SE | SW | 7 | 34 | 13 | E | 1 | B | SW | 10/18/2004 |
| 3 | CHAUTAUQUA | OKSON-HILLS CHRISTIAN SCHO | (D3) D-3 | SE | SE | SW | 7 | 34 | 13 | E | 1 | B | SW | 10/19/2004 |
| 3 | CHAUTAUQUA | OKSON-HILLS CHRISTIAN SCHO | (D2) D-2 | SE | SE | SW | 7 | 34 | 13 | E | 1 | B | SW | 1/13/2005 |
| 3 | CHAUTAUQUA | OKSON-HILLS CHRISTIAN SCHO | (D1) D-1 | SW | SW | SE | 7 | 34 | 13 | E | 1 | B | SW | 1/18/2005 |
| 3 | CHAUTAUQUA | OKSON-HILLS CHRISTIAN SCHO | (A10) 10-A | SE | NW | SW | 7 | 34 | 13 | E | 1 | B | SW | 11/17/2004 |
| 3 | CHAUTAUQUA | OKSON-HILLS CHRISTIAN SCHO | (A9) 9-A | SE | NW | SW | 7 | 34 | 13 | E | 1 | B | SW | 11/30/2004 |
| 3 | CHAUTAUQUA | OKSON-HILLS CHRISTIAN SCHO | (A8) 8-A | NE | SW | SW | 7 | 34 | 13 | E | 1 | B | SW | 12/1/2004 |
| 3 | CHAUTAUQUA | OKSON-HILLS CHRISTIAN SCHO | (A7) 7-A | SE | SW | SW | 7 | 34 | 13 | E | 1 | B | SW | 12/2/2004 |
| 3 | CHAUTAUQUA | OKSON-HILLS CHRISTIAN SCHO | (A6) 6-A | SE | SW | SW | 7 | 34 | 13 | E | 1 | B | SW | 12/3/2004 |
| 3 | CHAUTAUQUA | OKSON-HILLS CHRISTIAN SCHO | (A5) 5-A | SW | NW | SW | 7 | 34 | 13 | E | 1 | B | SW | 9/28/2004 |
| 3 | CHAUTAUQUA | OKSON-HILLS CHRISTIAN SCHO | (A4) 4-A | NW | SW | SW | 7 | 34 | 13 | E | 1 | B | SW | 9/29/2004 |
| 3 | CHAUTAUQUA | OKSON-HILLS CHRISTIAN SCHO | (A3) 3-A | SW | SW | SW | 7 | 34 | 13 | E | 1 | B | SW | 10/4/2004 |
| 3 | CHAUTAUQUA | COOKSON-HILLS OWWO | (A2) 2-A | NW | SW | SW | 7 | 34 | 13 | E | 1 | B | SW | 9/30/2004 |
| 3 | CHAUTAUQUA | G HENDERSON PROJECT | (D11) | | SW | SE | 7 | 34 | 13 | E | 1 | B | SW | 1/11/2005 |
| 3 | CHAUTAUQUA | G HENDERSON PROJECT | (C7) | SW | NE | SW | 7 | 34 | 13 | E | 1 | B | SW | 11/10/2004 |
| 3 | CHAUTAUQUA | G HENDERSON PROJECT | (A1) 001 | NW | NW | SW | 7 | 34 | 13 | E | 1 | B | SW | 9/27/2004 |
| 3 | CHAUTAUQUA | G HENDERSON PROJECT | (09) | NE | NE | NW | 18 | 34 | 13 | E | 1 | B | SW | 12/27/2004 |
| 3 | CHAUTAUQUA | G HENDERSON PROJECT | (08) | SW | NW | NE | 18 | 34 | 13 | E | 1 | B | SW | 1/3/2005 |
| 3 | CHAUTAUQUA | G HENDERSON PROJECT | (07) | NW | NW | NE | 18 | 34 | 13 | E | 1 | B | SW | 12/30/2004 |
| 3 | CHAUTAUQUA | Q C HENDERSON | (06) 6 | NW | NW | NE | 18 | 34 | 13 | E | 1 | B | SW | 12/29/2004 |
| 3 | CHAUTAUQUA | Q C HENDERSON | (05) 5 | NE | NE | NW | 18 | 34 | 13 | E | 1 | B | SW | 12/28/2004 |
| 3 | CHAUTAUQUA | Q C HENDERSON | (04) 4 | NE | NE | NW | 18 | 34 | 13 | E | 1 | B | SW | 12/21/2004 |
| 3 | CHAUTAUQUA | Q C HENDERSON | (03) 3 | NE | NW | NW | 18 | 34 | 13 | E | 1 | B | SW | 10/6/2004 |
| 3 | CHAUTAUQUA | Q C HENDERSON | (02) 2 | NE | NW | NW | 18 | 34 | 13 | E | 1 | B | SW | 10/7/2004 |
| 3 | CHAUTAUQUA | Q C HENDERSON | (01) 1 | NW | NW | NW | 18 | 34 | 13 | E | 1 | B | SW | 10/5/2004 |
| 3 | CHAUTAUQUA | KINGRY #1 (NIOTAZE) | (OW-1) | SW | NE | SW | 20 | 34 | 13 | E | 1 | B | GW | 4/14/2011 |
| 3 | CHAUTAUQUA | SHAFFER STEVE | 6 | NW | NW | SE | 29 | 34 | 13 | E | 1 | A | GW | 1/22/2002 |
| 3 | CHAUTAUQUA | SHAFFER STEVE | 4 | SE | NW | SE | 29 | 34 | 13 | E | 1 | A | GW | 12/28/2001 |
| 3 | CHAUTAUQUA | SHAFFER STEVE | 3 | NW | NW | SE | 29 | 34 | 13 | E | 1 | A | GW | 1/8/2002 |
| 3 | CHAUTAUQUA | SHAFFER STEVE | 2 | NW | NW | SE | 29 | 34 | 13 | E | 1 | A | GW | 1/8/2002 |
| 3 | CHAUTAUQUA | SHAFFER STEVE | 1 | NW | NW | SE | 29 | 34 | 13 | E | 1 | A | GW | 1/9/2002 |
| 3 | CHAUTAUQUA | SHAFFER STEVE | 7 | NE | NW | NE | 32 | 34 | 13 | E | 1 | A | GW | 12/27/2001 |
| 3 | CHAUTAUQUA | SHAFFER STEVE | 5 | NE | NE | SE | 32 | 34 | 13 | E | 1 | A | GW | 12/18/2001 |
| 3 | CHAUTAUQUA | VENAMON | 19 | | NW | SE | 5 | 35 | 12 | E | 1 | B | GW | 7/1/2015 |
| 3 | CHAUTAUQUA | VENAMON | 14 | | NW | SE | 5 | 35 | 12 | E | 1 | B | GW | 6/30/2015 |
| 3 | CHAUTAUQUA | VENAMON | 10 | | SW | NE | 5 | 35 | 12 | E | 1 | B | GW | 7/6/2015 |
| 3 | CHAUTAUQUA | ATTERBERRY C | 1 | NW | SW | SE | 17 | 35 | 13 | E | 1 | A | GW | 11/8/2001 |
| 3 | CHEROKEE | HELEN KIRBY OG | 1 | NE | NE | NE | 26 | 31 | 24 | E | 1 | A | PS | 9/28/1998 |
| 3 | CHEROKEE | RENNIE (BRONSON) | (01) | NW | NE | NE | 14 | 32 | 21 | E | 1 | A | PS | 10/28/2005 |
| 3 | COFFEY | F. E. BROCK TRUST (KNOBLOCK) | (FEB01) | SW | SW | NW | 9 | 21 | 14 | E | 1 | B | PS | 7/22/2010 |
| 3 | COFFEY | FUNDIS | 1 | SE | SE | NE | 14 | 23 | 16 | E | 1 | B | SW | 8/24/2007 |
| 3 | CRAWFORD | DOUG HARRIS | (OW-1) | NE | NW | NW | 26 | 27 | 22 | E | 1 | B | GW | 8/13/2010 |
| 3 | CRAWFORD | ELMER | 1 | SE | SE | SE | 30 | 27 | 22 | E | 1 | A | GW | 10/18/2018 |
| 3 | CRAWFORD | WRIGHT | 3 | NW | SE | NW | 32 | 27 | 22 | E | 1 | B | SW | 2/6/2002 |
| 3 | CRAWFORD | WRIGHT | 2 | NE | SE | NW | 32 | 27 | 22 | E | 1 | A | SW | 1/28/2002 |
| 3 | CRAWFORD | WRIGHT | 1 | NW | NW | NW | 32 | 27 | 22 | E | 1 | B | SW | 2/4/2002 |
| 3 | CRAWFORD | CHARLENE NEIHART | (NEE02) | | | SE | 34 | 27 | 23 | E | 1 | B | GW | 1/19/2011 |
| 3 | CRAWFORD | NIEHART (SCHIFFERDECKER) | (OW-1) | SW | SW | SE | 34 | 27 | 23 | E | 1 | A | SW | 6/16/2010 |
| 3 | CRAWFORD | M. BRADSHAW | (MB1) | SE | NE | NW | 14 | 28 | 21 | E | 1 | B | SW | 7/13/2012 |
| 3 | CRAWFORD | O'BRIEN PROPERTY | 1 | SE | NW | SW | 24 | 28 | 21 | E | 1 | A | SW | 11/3/2003 |
| 3 | CRAWFORD | POPE | (POP01) | NE | SE | SE | 35 | 28 | 21 | E | 1 | A | SW | 7/18/2012 |
| 3 | CRAWFORD | DOWLING | 2 | | NW | NE | 18 | 28 | 22 | E | 1 | B | SW | 4/5/2005 |
| 3 | CRAWFORD | DOWLING | 1 | | NE | NE | 18 | 28 | 22 | E | 1 | B | SW | 4/5/2005 |
| 3 | CRAWFORD | GUY | (03) | | SE | NE | 19 | 28 | 22 | E | 1 | B | SW | 9/23/2005 |
| 3 | CRAWFORD | GUY | (02) | | SE | NE | 19 | 28 | 22 | E | 1 | B | SW | 9/22/2005 |
| 3 | CRAWFORD | GUY | (01) | | NE | NE | 19 | 28 | 22 | E | 1 | A | SW | 9/23/2005 |
| 3 | CRAWFORD | WWE (BOLLWINKEL) | (WWE11) | SW | NW | NW | 26 | 28 | 22 | E | 1 | B | GW | 11/2/2017 |
| 3 | CRAWFORD | WWE (BOLLWINKEL) | (WWE10) | SW | NW | NW | 26 | 28 | 22 | E | 1 | B | GW | 10/30/2017 |

Wells Plugged with State Funds Since 7/1/1996

| DIST | COUNTY | LEASE NAME | WELL NO | Q-3 | Q-2 | Q-1 | SEC | TWP | RNG | DIR | PRI | LEVEL | TYPE | PLUGDATE |
|------|----------|-----------------------|-----------|-----|-----|-----|-----|-----|-----|-----|-----|-------|------|------------|
| 3 | CRAWFORD | WWE (BOLLWINKEL) | (WWE09) | NW | SW | NW | 26 | 28 | 22 | E | 1 | B | GW | 11/1/2017 |
| 3 | CRAWFORD | WWE (BOLLWINKEL) | (WWE08) | NE | SW | NW | 26 | 28 | 22 | E | 1 | B | GW | 10/27/2017 |
| 3 | CRAWFORD | WWE (BOLLWINKEL) | (WWE07) | NW | SW | NW | 26 | 28 | 22 | E | 1 | B | GW | 10/27/2017 |
| 3 | CRAWFORD | WWE (BOLLWINKEL) | (WWE06) | SE | NW | NW | 26 | 28 | 22 | E | 1 | B | GW | 10/27/2017 |
| 3 | CRAWFORD | WWE (BOLLWINKEL) | (WWE05) | SE | NW | NW | 26 | 28 | 22 | E | 1 | B | GW | 10/27/2017 |
| 3 | CRAWFORD | WWE (BOLLWINKEL) | (WWE04) | SE | NW | NW | 26 | 28 | 22 | E | 1 | B | GW | 11/1/2017 |
| 3 | CRAWFORD | WWE (BOLLWINKEL) | (WWE03) | SW | NW | NW | 26 | 28 | 22 | E | 1 | B | GW | 10/30/2017 |
| 3 | CRAWFORD | WWE (BOLLWINKEL) | (WWE02) | SW | NW | NW | 26 | 28 | 22 | E | 1 | B | GW | 11/8/2017 |
| 3 | CRAWFORD | GRANAMAN | (GRAN09) | SE | NW | NE | 27 | 28 | 22 | E | 1 | B | GW | 11/6/2017 |
| 3 | CRAWFORD | GRANAMAN | (GRAN08) | SW | NW | NE | 27 | 28 | 22 | E | 1 | B | GW | 11/8/2017 |
| 3 | CRAWFORD | GRANAMAN | (GRAN07) | NW | SW | NE | 27 | 28 | 22 | E | 1 | B | GW | 11/8/2017 |
| 3 | CRAWFORD | GRANAMAN | (GRAN06) | NW | SW | NE | 27 | 28 | 22 | E | 1 | B | GW | 11/3/2017 |
| 3 | CRAWFORD | GRANAMAN | (GRAN05) | SE | NW | NE | 27 | 28 | 22 | E | 1 | B | GW | 11/6/2017 |
| 3 | CRAWFORD | GRANAMAN | (GRAN04) | SE | NW | NE | 27 | 28 | 22 | E | 1 | B | GW | 11/6/2017 |
| 3 | CRAWFORD | GRANAMAN | (GRAN03) | NE | SW | NE | 27 | 28 | 22 | E | 1 | B | GW | 11/3/2017 |
| 3 | CRAWFORD | GRANAMAN | (GRAN02) | SW | NW | NE | 27 | 28 | 22 | E | 1 | B | GW | 11/3/2017 |
| 3 | CRAWFORD | GRANAMAN | (GRAN01) | SW | NW | NE | 27 | 28 | 22 | E | 1 | B | GW | 11/3/2017 |
| 3 | CRAWFORD | BAMMANN | (BAM10) | | NE | SW | 28 | 28 | 22 | E | 1 | B | SW | 9/14/2007 |
| 3 | CRAWFORD | BAMMANN | (BAM09) | NE | SE | NW | 28 | 28 | 22 | E | 1 | C | SW | 9/12/2007 |
| 3 | CRAWFORD | BAMMANN | (BAM08) | NE | SW | NE | 28 | 28 | 22 | E | 1 | C | SW | 9/12/2007 |
| 3 | CRAWFORD | BAMMANN | (BAM07) | NE | NW | SE | 28 | 28 | 22 | E | 1 | B | SW | 9/12/2007 |
| 3 | CRAWFORD | BAMMANN | (BAM06) | NE | NW | NE | 28 | 28 | 22 | E | 1 | B | SW | 9/13/2007 |
| 3 | CRAWFORD | BAMMANN | (BAM04) | NE | NW | NW | 28 | 28 | 22 | E | 1 | B | SW | 9/13/2007 |
| 3 | CRAWFORD | BAMMANN | (BAM03) | NE | NW | SW | 28 | 28 | 22 | E | 1 | C | SW | 9/13/2007 |
| 3 | CRAWFORD | BAMMANN | (BAM02) | NE | SW | NW | 28 | 28 | 22 | E | 1 | C | SW | 9/12/2007 |
| 3 | CRAWFORD | BAMMANN | (BAM01) | SW | NE | SE | 28 | 28 | 22 | E | 1 | B | SW | 9/14/2007 |
| 3 | CRAWFORD | BERNARD WOODS | (WOO01) | NW | NW | SW | 29 | 28 | 22 | E | 1 | A | SW | 9/27/2007 |
| 3 | CRAWFORD | DON COESTER | (COE05) | SE | SE | NE | 29 | 28 | 22 | E | 1 | B | GW | 8/3/2010 |
| 3 | CRAWFORD | DON COESTER | (COE04) | SE | SE | NE | 29 | 28 | 22 | E | 1 | A | SW | 6/29/2010 |
| 3 | CRAWFORD | DON COESTER | (COE03) | SE | SE | NE | 29 | 28 | 22 | E | 1 | A | SW | 7/12/2010 |
| 3 | CRAWFORD | DON COESTER | (COE02) | SE | SE | NE | 29 | 28 | 22 | E | 1 | A | SW | 8/3/2010 |
| 3 | CRAWFORD | DON COESTER | (COE01) | SE | SE | NE | 29 | 28 | 22 | E | 1 | A | SW | 8/10/2010 |
| 3 | CRAWFORD | ZUMMALLEN | (ZUM-OW2) | | NE | NW | 31 | 28 | 22 | E | 1 | B | SW | 1/30/2012 |
| 3 | CRAWFORD | ZUMMALLEN | (ZUM-OW1) | NE | NE | NW | 31 | 28 | 22 | E | 1 | B | SW | 1/25/2012 |
| 3 | CRAWFORD | FOSTER JONES PROPERTY | OW 1 | | S2 | NW | 32 | 28 | 22 | E | 1 | A | SW | 6/4/1998 |
| 3 | CRAWFORD | LARRY LAMB | 1 | NE | NW | SE | 32 | 28 | 22 | E | 1 | B | SW | 10/30/2003 |
| 3 | CRAWFORD | LARRY MEYER | (MEY07) | NE | NE | SE | 32 | 28 | 22 | E | 1 | B | GW | 11/4/2009 |
| 3 | CRAWFORD | MEYER | (WMYE03) | | SW | NW | 32 | 28 | 22 | E | 1 | C | SW | 9/25/2007 |
| 3 | CRAWFORD | MEYER | (WMYE02) | | SW | NW | 32 | 28 | 22 | E | 1 | A | SW | 9/25/2007 |
| 3 | CRAWFORD | MEYER | (WMYE01) | | NE | NW | 32 | 28 | 22 | E | 2 | | SW | 9/25/2007 |
| 3 | CRAWFORD | LARRY MEYER (COESTER) | (NME02) | NW | SW | NE | 33 | 28 | 22 | E | 1 | B | GW | 6/24/2010 |
| 3 | CRAWFORD | SCHIFFERDECKER | 8 | | | SE | 2 | 28 | 23 | E | 1 | A | SW | 6/5/2000 |
| 3 | CRAWFORD | SCHIFFERDECKER | 7 | | | SE | 2 | 28 | 23 | E | 1 | A | SW | 6/5/2000 |
| 3 | CRAWFORD | SCHIFFERDECKER | 6 | | | SE | 2 | 28 | 23 | E | 1 | A | SW | 6/5/2000 |
| 3 | CRAWFORD | SCHIFFERDECKER | 5 | | | SE | 2 | 28 | 23 | E | 1 | A | SW | 5/5/2000 |
| 3 | CRAWFORD | SCHIFFERDECKER | 4 | | | SE | 2 | 28 | 23 | E | 1 | A | SW | 5/16/2000 |
| 3 | CRAWFORD | SCHIFFERDECKER | 3 | | | SE | 2 | 28 | 23 | E | 1 | A | SW | 5/16/2000 |
| 3 | CRAWFORD | SCHIFFERDECKER | 2 | | | SE | 2 | 28 | 23 | E | 1 | A | SW | 5/5/2000 |
| 3 | CRAWFORD | SCHIFFERDECKER | 1 | | | SE | 2 | 28 | 23 | E | 1 | A | SW | 5/5/2000 |
| 3 | CRAWFORD | WINTERBOWER | (WIN03) | | E2 | NW | 5 | 28 | 23 | E | 1 | B | GW | 6/22/2010 |
| 3 | CRAWFORD | WINTERBOWER | (WIN02) | | E2 | NW | 5 | 28 | 23 | E | 1 | B | GW | 6/22/2010 |
| 3 | CRAWFORD | WINTERBOWER | (WIN01) | | E2 | NW | 5 | 28 | 23 | E | 1 | B | GW | 6/21/2010 |
| 3 | CRAWFORD | SIMON BROTHERS | (SB07) | NW | SW | SW | 1 | 29 | 21 | E | 1 | B | GW | 11/12/2013 |
| 3 | CRAWFORD | TIM STEPHAN | (TIM04) | NW | NW | NE | 1 | 29 | 21 | E | 1 | A | SW | 12/29/2014 |
| 3 | CRAWFORD | TIM STEPHAN | (TIM03) | NE | NW | NE | 1 | 29 | 21 | E | 1 | A | SW | 12/29/2014 |
| 3 | CRAWFORD | TIM STEPHAN | (TIM02) | NE | NW | NE | 1 | 29 | 21 | E | 1 | A | SW | 12/29/2014 |
| 3 | CRAWFORD | TIM STEPHAN | (TIM01) | NE | NW | NE | 1 | 29 | 21 | E | 1 | A | SW | 12/29/2014 |
| 3 | CRAWFORD | BRADSHAW | (TOM01) | SW | NE | SE | 2 | 29 | 21 | E | 1 | A | SW | 1/30/2018 |
| 3 | CRAWFORD | HOLLAND | (JCV05) | SE | SE | NW | 2 | 29 | 21 | E | 1 | B | GW | 1/10/2018 |
| 3 | CRAWFORD | HOLLAND | (JCV04) | | NE | NW | 2 | 29 | 21 | E | 1 | B | GW | 1/22/2018 |
| 3 | CRAWFORD | HOLLAND | (JCV03) | NW | NE | NW | 2 | 29 | 21 | E | 1 | B | GW | 1/22/2018 |

Wells Plugged with State Funds Since 7/1/1996

| DIST | COUNTY | LEASE NAME | WELL NO | Q-3 | Q-2 | Q-1 | SEC | TWP | RNG | DIR | PRI | LEVEL | TYPE | PLUGDATE |
|------|----------|--------------------------------|------------|-----|-----|-----|-----|-----|-----|-----|-----|-------|------|------------|
| 3 | CRAWFORD | HOLLAND | (JCV01) | | NW | NE | 2 | 29 | 21 | E | 1 | B | GW | 1/10/2018 |
| 3 | CRAWFORD | POPE | (POPO2) | | N2 | NE | 2 | 29 | 21 | E | 1 | A | SW | 8/3/2012 |
| 3 | CRAWFORD | CHRIS HOFER | (HOF01) | | E2 | SE | 11 | 29 | 21 | E | 1 | B | GW | 11/12/2013 |
| 3 | CRAWFORD | DISKIN-DAVE | (DAVE02) | | | SE | 14 | 29 | 21 | E | 1 | B | GW | 10/18/2013 |
| 3 | CRAWFORD | DISKIN-DAVE | (DAVE01) | | | SE | 14 | 29 | 21 | E | 1 | B | GW | 10/17/2013 |
| 3 | CRAWFORD | DISKIN-FELIX | (FELIX0) | | | NW | 14 | 29 | 21 | E | 1 | B | GW | 10/16/2013 |
| 3 | CRAWFORD | DISKIN-VERL (PASTURE) | (VERLO3) | | | NW | 14 | 29 | 21 | E | 1 | B | GW | 10/10/2013 |
| 3 | CRAWFORD | DISKIN-VERL (PASTURE) | (VERLO2) | | | NW | 14 | 29 | 21 | E | 1 | B | GW | 10/10/2013 |
| 3 | CRAWFORD | DISKIN-VERL (PASTURE) | (VERLO1) | | | NW | 14 | 29 | 21 | E | 1 | B | GW | 10/16/2013 |
| 3 | CRAWFORD | JIM BORN | (BORN5) | | NW | SW | 23 | 29 | 21 | E | 1 | A | SW | 10/1/2013 |
| 3 | CRAWFORD | JIM BORN | (BORN4) | | NW | SW | 23 | 29 | 21 | E | 1 | A | SW | 9/30/2013 |
| 3 | CRAWFORD | JIM BORN | (BORN3) | | NW | SW | 23 | 29 | 21 | E | 1 | A | SW | 9/23/2013 |
| 3 | CRAWFORD | JIM BORN | (BORN2) | | NW | SW | 23 | 29 | 21 | E | 1 | A | SW | 9/23/2013 |
| 3 | CRAWFORD | JIM BORN | (BORN1) | | NW | SW | 23 | 29 | 21 | E | 1 | A | SW | 9/23/2013 |
| 3 | CRAWFORD | JIM BORN II | (BORN9) | | | SW | 26 | 29 | 21 | E | 1 | A | SW | 12/4/2013 |
| 3 | CRAWFORD | JIM BORN II | (BORN8) | | | SW | 26 | 29 | 21 | E | 1 | A | SW | 12/4/2013 |
| 3 | CRAWFORD | P. LaFORGE-OW3 | (PLAFO3) | NW | NW | SE | 35 | 29 | 21 | E | 1 | B | GW | 7/24/2012 |
| 3 | CRAWFORD | PAUL LaFORGE | (PLAF01) | W2 | NW | NW | 35 | 29 | 21 | E | 1 | A | SW | 12/22/2011 |
| 3 | CRAWFORD | PAUL LaFORGE | (PLAF02) | W2 | NW | NW | 36 | 29 | 21 | E | 1 | A | SW | 12/28/2011 |
| 3 | CRAWFORD | R & F OPLOTHNIK | (OPL03) | NE | NE | NE | 36 | 29 | 21 | E | 1 | B | SW | 3/1/2012 |
| 3 | CRAWFORD | R & F OPLOTHNIK | (OPL02) | NE | SE | NE | 36 | 29 | 21 | E | 1 | B | SW | 3/1/2012 |
| 3 | CRAWFORD | R & F OPLOTHNIK | (OPL01) | NE | NE | NE | 36 | 29 | 21 | E | 1 | B | SW | 3/1/2012 |
| 3 | CRAWFORD | STEPHAN | (STE05) | | | SE | 6 | 29 | 22 | E | 1 | B | GW | 7/31/2012 |
| 3 | CRAWFORD | STEPHAN | (STE04) | | | SE | 6 | 29 | 22 | E | 1 | B | GW | 8/1/2012 |
| 3 | CRAWFORD | STEPHAN | (STE03) | | | SW | 6 | 29 | 22 | E | 1 | B | GW | 8/2/2012 |
| 3 | CRAWFORD | STEPHAN | (STE02) | | | SW | 6 | 29 | 22 | E | 1 | B | GW | 8/2/2012 |
| 3 | CRAWFORD | STEPHAN | (STE01) | | | SW | 6 | 29 | 22 | E | 1 | B | GW | 8/1/2012 |
| 3 | CRAWFORD | TIM VIETS | (STEF01) | NW | NW | NW | 9 | 29 | 22 | E | 1 | B | SW | 6/22/2007 |
| 3 | CRAWFORD | SIMON BROTHERS | (SB06) | NE | NE | NE | 15 | 29 | 22 | E | 1 | B | GW | 1/6/2015 |
| 3 | CRAWFORD | SIMON BROTHERS (FRANCIS SIMON) | (SB05) | NE | NE | NE | 15 | 29 | 22 | E | 1 | B | GW | 1/6/2015 |
| 3 | CRAWFORD | RONNIE OPLOTHNIK | (OPL03) | | | SW | 18 | 29 | 22 | E | 1 | B | GW | 10/21/2013 |
| 3 | CRAWFORD | RONNIE OPLOTHNIK | (OPL02) | | | SW | 18 | 29 | 22 | E | 1 | B | GW | 10/21/2013 |
| 3 | CRAWFORD | RONNIE OPLOTHNIK | (OPL01) | | | SW | 18 | 29 | 22 | E | 1 | B | GW | 10/21/2013 |
| 3 | CRAWFORD | SIMON BROTHERS | (SB03) | SW | SE | NW | 21 | 29 | 22 | E | 1 | B | GW | 12/27/2013 |
| 3 | CRAWFORD | SIMON BROTHERS | (SB02) | NE | NW | SW | 21 | 29 | 22 | E | 1 | B | GW | 12/26/2013 |
| 3 | CRAWFORD | SIMON BROTHERS | (SB01) | NE | NW | SW | 21 | 29 | 22 | E | 1 | B | GW | 12/26/2013 |
| 3 | CRAWFORD | KENNY WESTHOFF | (WES1) | NW | SW | NE | 30 | 29 | 22 | E | 1 | B | GW | 7/23/2012 |
| 3 | CRAWFORD | GIRARD II | (PANOI-01) | | | SW | 13 | 29 | 23 | E | 1 | B | PS | 10/25/2011 |
| 3 | CRAWFORD | GIRARD II | (SANDS-01) | | | NW | 13 | 29 | 23 | E | 1 | B | PS | 10/27/2011 |
| 3 | CRAWFORD | HUDSON in GIRARD | (OW-1) | NW | SE | SW | 13 | 29 | 23 | E | 1 | A | PS | 6/10/2010 |
| 3 | CRAWFORD | DAVIS PROPERTY | 1 | SW | NE | NE | 14 | 29 | 23 | E | 1 | A | PS | 5/3/2002 |
| 3 | CRAWFORD | KEVAN SCHUBACH | 1 | NE | SE | NW | 24 | 29 | 23 | E | 1 | A | PS | 8/11/2004 |
| 3 | CRAWFORD | DAN GROTHER | (DAN01) | SW | NE | NW | 7 | 29 | 24 | E | 1 | A | SW | 7/25/2012 |
| 3 | CRAWFORD | KERNICK (McCOLM) | (KER01) | NE | NE | NE | 11 | 30 | 21 | E | 1 | A | SW | 12/22/2011 |
| 3 | CRAWFORD | MICHAEL JOHN | 1 | NW | SW | SE | 6 | 30 | 22 | E | 1 | A | SW | 11/23/2001 |
| 3 | CRAWFORD | BENNETT/EGGBERT | 45 | | W2 | NE | 7 | 30 | 22 | E | 1 | A | SW | 6/16/2001 |
| 3 | CRAWFORD | BENNETT/EGGBERT | 44 | | W2 | NE | 7 | 30 | 22 | E | 1 | B | SW | 6/5/2001 |
| 3 | CRAWFORD | BENNETT/EGGBERT | 43 | | W2 | NE | 7 | 30 | 22 | E | 1 | A | SW | 6/27/2001 |
| 3 | CRAWFORD | BENNETT/EGGBERT | 42 | | W2 | NE | 7 | 30 | 22 | E | 1 | B | SW | 6/27/2001 |
| 3 | CRAWFORD | BENNETT/EGGBERT | 41 | | W2 | NE | 7 | 30 | 22 | E | 1 | B | SW | 7/2/2001 |
| 3 | CRAWFORD | BENNETT/EGGBERT | 40 | | W2 | NE | 7 | 30 | 22 | E | 1 | A | SW | 7/2/2001 |
| 3 | CRAWFORD | BENNETT/EGGBERT | 39 | | W2 | NE | 7 | 30 | 22 | E | 1 | A | SW | 7/9/2001 |
| 3 | CRAWFORD | BENNETT/EGGBERT | 38 | | W2 | NE | 7 | 30 | 22 | E | 1 | B | SW | 7/10/2001 |
| 3 | CRAWFORD | BENNETT/EGGBERT | 37 | | W2 | NE | 7 | 30 | 22 | E | 1 | B | SW | 7/31/2001 |
| 3 | CRAWFORD | BENNETT/EGGBERT | 36 | | W2 | NE | 7 | 30 | 22 | E | 1 | A | SW | 7/30/2001 |
| 3 | CRAWFORD | BENNETT/EGGBERT | 35 | | W2 | NE | 7 | 30 | 22 | E | 1 | B | SW | 7/23/2001 |
| 3 | CRAWFORD | BENNETT/EGGBERT | 34 | | W2 | NE | 7 | 30 | 22 | E | 1 | B | SW | 8/1/2001 |
| 3 | CRAWFORD | BENNETT/EGGBERT | 33 | | W2 | NE | 7 | 30 | 22 | E | 1 | A | SW | 7/17/2001 |
| 3 | CRAWFORD | BENNETT/EGGBERT | 31 | | W2 | NE | 7 | 30 | 22 | E | 1 | B | SW | 7/11/2001 |
| 3 | CRAWFORD | BENNETT/EGGBERT | 30 | | W2 | NE | 7 | 30 | 22 | E | 1 | A | SW | 7/23/2001 |
| 3 | CRAWFORD | BENNETT/EGGBERT | 29 | | W2 | NE | 7 | 30 | 22 | E | 1 | B | SW | 7/11/2001 |

Wells Plugged with State Funds Since 7/1/1996

| DIST | COUNTY | LEASE NAME | WELL NO | Q-3 | Q-2 | Q-1 | SEC | TWP | RNG | DIR | PRI | LEVEL | TYPE | PLUGDATE |
|------|----------|---------------------|---------|-----|-----|-----|-----|-----|-----|-----|-----|-------|------|-----------|
| 3 | CRAWFORD | BENNETT/EGGBERT | 28 | | W2 | NE | 7 | 30 | 22 | E | 1 | B | SW | 6/27/2001 |
| 3 | CRAWFORD | BENNETT/EGGBERT | 27 | | W2 | NE | 7 | 30 | 22 | E | 1 | B | SW | 7/9/2001 |
| 3 | CRAWFORD | BENNETT/EGGBERT | 26 | | W2 | NE | 7 | 30 | 22 | E | 1 | B | SW | 7/18/2001 |
| 3 | CRAWFORD | BENNETT/EGGBERT | 25 | | W2 | NE | 7 | 30 | 22 | E | 1 | B | SW | 6/17/2001 |
| 3 | CRAWFORD | BENNETT/EGGBERT | 24 | | W2 | NE | 7 | 30 | 22 | E | 1 | B | SW | 8/1/2001 |
| 3 | CRAWFORD | BENNETT/EGGBERT | 23 | | W2 | NE | 7 | 30 | 22 | E | 1 | A | SW | 8/3/2001 |
| 3 | CRAWFORD | BENNETT/EGGBERT | 22 | | W2 | NE | 7 | 30 | 22 | E | 1 | B | SW | 7/23/2001 |
| 3 | CRAWFORD | BENNETT/EGGBERT | 21 | | W2 | NE | 7 | 30 | 22 | E | 1 | A | SW | 7/20/2001 |
| 3 | CRAWFORD | BENNETT/EGGBERT | 20 | | W2 | NE | 7 | 30 | 22 | E | 1 | B | SW | 7/19/2001 |
| 3 | CRAWFORD | BENNETT/EGGBERT | 19 | | W2 | NE | 7 | 30 | 22 | E | 1 | B | SW | 6/26/2001 |
| 3 | CRAWFORD | BENNETT/EGGBERT | 18 | | W2 | NE | 7 | 30 | 22 | E | 1 | B | SW | 6/13/2001 |
| 3 | CRAWFORD | BENNETT/EGGBERT | 17 | | W2 | NE | 7 | 30 | 22 | E | 1 | A | SW | 8/3/2001 |
| 3 | CRAWFORD | BENNETT/EGGBERT | 16 | | W2 | NE | 7 | 30 | 22 | E | 1 | B | SW | 5/23/2001 |
| 3 | CRAWFORD | BENNETT/EGGBERT | 15 | | W2 | NE | 7 | 30 | 22 | E | 1 | B | SW | 5/23/2001 |
| 3 | CRAWFORD | BENNETT/EGGBERT | 14 | | W2 | NE | 7 | 30 | 22 | E | 1 | B | SW | 6/12/2001 |
| 3 | CRAWFORD | BENNETT/EGGBERT | 13 | | W2 | NE | 7 | 30 | 22 | E | 1 | B | SW | 6/6/2001 |
| 3 | CRAWFORD | BENNETT/EGGBERT | 12 | | W2 | NE | 7 | 30 | 22 | E | 1 | B | SW | 5/25/2001 |
| 3 | CRAWFORD | BENNETT/EGGBERT | 11 | | W2 | NE | 7 | 30 | 22 | E | 1 | A | SW | 4/18/2001 |
| 3 | CRAWFORD | BENNETT/EGGBERT | 10 | | W2 | NE | 7 | 30 | 22 | E | 1 | A | SW | 4/18/2001 |
| 3 | CRAWFORD | BENNETT/EGGBERT | 9 | | W2 | NE | 7 | 30 | 22 | E | 1 | B | SW | 4/17/2001 |
| 3 | CRAWFORD | BENNETT/EGGBERT | 8 | | W2 | NE | 7 | 30 | 22 | E | 1 | B | SW | 4/13/2001 |
| 3 | CRAWFORD | BENNETT/EGGBERT | 7 | | W2 | NE | 7 | 30 | 22 | E | 1 | A | SW | 4/5/2001 |
| 3 | CRAWFORD | BENNETT/EGGBERT | 6 | | W2 | NE | 7 | 30 | 22 | E | 1 | A | SW | 6/11/2001 |
| 3 | CRAWFORD | BENNETT/EGGBERT | 5 | | W2 | NE | 7 | 30 | 22 | E | 1 | B | SW | 6/11/2001 |
| 3 | CRAWFORD | BENNETT/EGGBERT | 4 | | W2 | NE | 7 | 30 | 22 | E | 1 | B | SW | 6/11/2001 |
| 3 | CRAWFORD | BENNETT/EGGBERT | 2 | | W2 | NE | 7 | 30 | 22 | E | 1 | B | SW | 6/12/2001 |
| 3 | CRAWFORD | BENNETT/EGGBERT | 1 | | W2 | NE | 7 | 30 | 22 | E | 1 | B | SW | 4/16/2001 |
| 3 | CRAWFORD | EGBERT | (OW01) | | W2 | NE | 7 | 30 | 22 | E | 1 | B | SW | 6/22/2007 |
| 3 | CRAWFORD | AMERSHEK | (AMM09) | NE | NE | NW | 19 | 30 | 22 | E | 1 | B | GW | 6/19/2008 |
| 3 | CRAWFORD | AMERSHEK | (AMM08) | NE | NE | NW | 19 | 30 | 22 | E | 1 | B | GW | 6/19/2008 |
| 3 | CRAWFORD | AMERSHEK | (AMM07) | SE | NE | NW | 19 | 30 | 22 | E | 1 | B | GW | 6/20/2008 |
| 3 | CRAWFORD | AMERSHEK | (AMM06) | SE | NE | NW | 19 | 30 | 22 | E | 1 | B | GW | 6/20/2008 |
| 3 | CRAWFORD | AMERSHEK | (AMM05) | SE | NE | NW | 19 | 30 | 22 | E | 1 | B | GW | 6/24/2008 |
| 3 | CRAWFORD | AMERSHEK | (AMM04) | SE | NE | NW | 19 | 30 | 22 | E | 1 | B | GW | 6/20/2008 |
| 3 | CRAWFORD | AMERSHEK | (AMM03) | SE | NE | NW | 19 | 30 | 22 | E | 1 | B | GW | 6/20/2008 |
| 3 | CRAWFORD | AMERSHEK | (AMM02) | NE | NE | NW | 19 | 30 | 22 | E | 1 | B | GW | 6/20/2008 |
| 3 | CRAWFORD | AMERSHEK | (AMM01) | NE | NE | NW | 19 | 30 | 22 | E | 1 | B | GW | 6/20/2008 |
| 3 | CRAWFORD | AMERSHEK II | (AME10) | NE | NE | NW | 19 | 30 | 22 | E | 1 | B | GW | 5/31/2011 |
| 3 | CRAWFORD | FENCE POST FARMS II | (16A) | | | NE | 19 | 30 | 22 | E | 1 | B | GW | 3/13/2006 |
| 3 | CRAWFORD | FENCE POST FARMS II | (31) | | | NW | 19 | 30 | 22 | E | 1 | B | GW | 3/13/2006 |
| 3 | CRAWFORD | FENCE POST FARMS II | (30) | | SW | NE | 19 | 30 | 22 | E | 1 | B | GW | 3/15/2006 |
| 3 | CRAWFORD | FENCE POST FARMS II | (29) | | W2 | NE | 19 | 30 | 22 | E | 1 | B | GW | 3/9/2006 |
| 3 | CRAWFORD | FENCE POST FARMS II | (28) | | W2 | NE | 19 | 30 | 22 | E | 1 | B | GW | 3/14/2006 |
| 3 | CRAWFORD | FENCE POST FARMS II | (26) | | W2 | NE | 19 | 30 | 22 | E | 1 | B | GW | 2/14/2006 |
| 3 | CRAWFORD | FENCE POST FARMS II | (25) | | W2 | NE | 19 | 30 | 22 | E | 1 | B | GW | 2/15/2006 |
| 3 | CRAWFORD | FENCE POST FARMS II | (23) | | W2 | NE | 19 | 30 | 22 | E | 1 | B | GW | 3/10/2006 |
| 3 | CRAWFORD | FENCE POST FARMS II | (22) | | W2 | NE | 19 | 30 | 22 | E | 1 | B | GW | 2/10/2006 |
| 3 | CRAWFORD | FENCE POST FARMS II | (21) | | W2 | NE | 19 | 30 | 22 | E | 1 | B | GW | 2/14/2006 |
| 3 | CRAWFORD | FENCE POST FARMS II | (20) | | W2 | NE | 19 | 30 | 22 | E | 1 | B | GW | 3/13/2006 |
| 3 | CRAWFORD | FENCE POST FARMS II | (19) | | W2 | NE | 19 | 30 | 22 | E | 1 | B | GW | 2/15/2006 |
| 3 | CRAWFORD | FENCE POST FARMS II | (18) | | W2 | NE | 19 | 30 | 22 | E | 1 | B | GW | 2/14/2006 |
| 3 | CRAWFORD | FENCE POST FARMS II | (17) | | W2 | NE | 19 | 30 | 22 | E | 1 | B | GW | 3/13/2006 |
| 3 | CRAWFORD | FENCE POST FARMS II | (15) | | W2 | NE | 19 | 30 | 22 | E | 1 | B | GW | 3/14/2006 |
| 3 | CRAWFORD | FENCE POST FARMS II | (14) | | W2 | NE | 19 | 30 | 22 | E | 1 | B | GW | 2/10/2006 |
| 3 | CRAWFORD | FENCE POST FARMS II | (13) | | W2 | NE | 19 | 30 | 22 | E | 1 | B | GW | 2/10/2006 |
| 3 | CRAWFORD | FENCE POST FARMS II | (12) | | W2 | NE | 19 | 30 | 22 | E | 1 | B | GW | 2/10/2006 |
| 3 | CRAWFORD | FENCE POST FARMS II | (11) | | W2 | NE | 19 | 30 | 22 | E | 1 | B | GW | 2/9/2006 |
| 3 | CRAWFORD | FENCE POST FARMS II | (09) | | W2 | NE | 19 | 30 | 22 | E | 1 | B | GW | 2/7/2006 |
| 3 | CRAWFORD | FENCE POST FARMS II | (08) | | W2 | NE | 19 | 30 | 22 | E | 1 | B | GW | 2/24/2006 |
| 3 | CRAWFORD | FENCE POST FARMS II | (07) | | W2 | NE | 19 | 30 | 22 | E | 1 | B | GW | 2/20/2006 |
| 3 | CRAWFORD | FENCE POST FARMS II | (06) | | W2 | NE | 19 | 30 | 22 | E | 1 | B | GW | 2/9/2006 |

Wells Plugged with State Funds Since 7/1/1996

| DIST | COUNTY | LEASE NAME | WELL NO | Q-3 | Q-2 | Q-1 | SEC | TWP | RNG | DIR | PRI | LEVEL | TYPE | PLUGDATE |
|------|----------|-----------------------|------------|-----|-----|-----|-----|-----|-----|-----|-----|-------|------|------------|
| 3 | CRAWFORD | FENCE POST FARMS II | (05) | | W2 | NE | 19 | 30 | 22 | E | 1 | B | GW | 2/8/2006 |
| 3 | CRAWFORD | FENCE POST FARMS II | (04) | | W2 | NE | 19 | 30 | 22 | E | 1 | B | GW | 2/27/2006 |
| 3 | CRAWFORD | FENCE POST FARMS II | (03) | | W2 | NE | 19 | 30 | 22 | E | 1 | B | GW | 2/24/2006 |
| 3 | CRAWFORD | FENCE POST FARMS II | (02) | | W2 | NE | 19 | 30 | 22 | E | 1 | B | GW | 2/24/2006 |
| 3 | CRAWFORD | FENCE POST FARMS II | (01) | | W2 | NE | 19 | 30 | 22 | E | 1 | B | GW | 2/20/2006 |
| 3 | CRAWFORD | HUFF (BREWER) | (HUF45) | | NW | SE | 19 | 30 | 22 | E | 1 | B | SW | 11/19/2007 |
| 3 | CRAWFORD | HUFF (BREWER) | (HUF44) | | SW | SE | 19 | 30 | 22 | E | 1 | B | SW | 8/6/2007 |
| 3 | CRAWFORD | HUFF (BREWER) | (HUF43) | | NE | SE | 19 | 30 | 22 | E | 1 | B | SW | 11/19/2007 |
| 3 | CRAWFORD | HUFF (BREWER) | (HUF41) | | NW | SE | 19 | 30 | 22 | E | 1 | B | SW | 8/17/2007 |
| 3 | CRAWFORD | HUFF (BREWER) | (HUF40) | | NW | SE | 19 | 30 | 22 | E | 1 | B | SW | 11/8/2007 |
| 3 | CRAWFORD | HUFF (BREWER) | (HUF39) | | SE | SE | 19 | 30 | 22 | E | 1 | B | SW | 11/8/2007 |
| 3 | CRAWFORD | HUFF (BREWER) | (HUF38) | NE | SW | SE | 19 | 30 | 22 | E | 1 | B | SW | 7/16/2007 |
| 3 | CRAWFORD | HUFF (BREWER) | (HUF37) | NE | SW | SE | 19 | 30 | 22 | E | 1 | C | SW | 7/16/2007 |
| 3 | CRAWFORD | HUFF (BREWER) | (HUF36) | SE | NE | SE | 19 | 30 | 22 | E | 1 | B | SW | 10/19/2007 |
| 3 | CRAWFORD | HUFF (BREWER) | (HUF35) | NE | SE | SE | 19 | 30 | 22 | E | 1 | C | SW | 10/19/2007 |
| 3 | CRAWFORD | HUFF (BREWER) | (HUF34) | SE | NE | SE | 19 | 30 | 22 | E | 1 | B | SW | 10/9/2007 |
| 3 | CRAWFORD | HUFF (BREWER) | (HUF33) | NE | SE | SE | 19 | 30 | 22 | E | 2 | | SW | 10/8/2007 |
| 3 | CRAWFORD | HUFF (BREWER) | (HUF32) | SE | NE | SE | 19 | 30 | 22 | E | 1 | C | SW | 10/8/2007 |
| 3 | CRAWFORD | HUFF (BREWER) | (HUF31) | SW | NE | SE | 19 | 30 | 22 | E | 1 | C | SW | 10/8/2007 |
| 3 | CRAWFORD | HUFF (BREWER) | (HUF30) | SE | NE | SE | 19 | 30 | 22 | E | 1 | C | SW | 10/9/2007 |
| 3 | CRAWFORD | HUFF (BREWER) | (HUF29) | SE | NE | SE | 19 | 30 | 22 | E | 1 | B | SW | 10/9/2007 |
| 3 | CRAWFORD | HUFF (BREWER) | (HUF28) | NW | NE | SE | 19 | 30 | 22 | E | 1 | C | SW | 10/9/2007 |
| 3 | CRAWFORD | HUFF (BREWER) | (HUF27) | NW | NE | SE | 19 | 30 | 22 | E | 1 | C | SW | 10/18/2007 |
| 3 | CRAWFORD | HUFF (BREWER) | (HUF26) | NE | SW | SE | 19 | 30 | 22 | E | 2 | | SW | 7/17/2007 |
| 3 | CRAWFORD | HUFF (BREWER) | (HUF25) | SE | SW | SE | 19 | 30 | 22 | E | 1 | B | SW | 7/9/2007 |
| 3 | CRAWFORD | HUFF (BREWER) | (HUF24) | NE | SW | SE | 19 | 30 | 22 | E | 1 | C | SW | 11/8/2007 |
| 3 | CRAWFORD | HUFF (BREWER) | (HUF23) | NE | SW | SE | 19 | 30 | 22 | E | 1 | C | SW | 11/19/2007 |
| 3 | CRAWFORD | HUFF (BREWER) | (HUF22) | NE | SW | SE | 19 | 30 | 22 | E | 1 | C | SW | 11/19/2007 |
| 3 | CRAWFORD | HUFF (BREWER) | (HUF21) | NE | SW | SE | 19 | 30 | 22 | E | 1 | C | SW | 7/16/2007 |
| 3 | CRAWFORD | HUFF (BREWER) | (HUF20)W-8 | NE | SW | SE | 19 | 30 | 22 | E | 1 | B | SW | 7/16/2007 |
| 3 | CRAWFORD | HUFF (BREWER) | (HUF19)W-6 | NE | SW | SE | 19 | 30 | 22 | E | 1 | C | SW | 8/17/2007 |
| 3 | CRAWFORD | HUFF (BREWER) | (HUF18)W-7 | NE | SW | SE | 19 | 30 | 22 | E | 1 | B | SW | 8/6/2007 |
| 3 | CRAWFORD | HUFF (BREWER) | (HUF17) | SE | NW | SE | 19 | 30 | 22 | E | 1 | C | SW | 7/9/2007 |
| 3 | CRAWFORD | HUFF (BREWER) | (HUF16)W-9 | NE | SW | SE | 19 | 30 | 22 | E | 1 | C | SW | 7/9/2007 |
| 3 | CRAWFORD | HUFF (BREWER) | (HUF15) | SE | NW | SE | 19 | 30 | 22 | E | 1 | C | SW | 11/8/2007 |
| 3 | CRAWFORD | HUFF (BREWER) | (HUF14) | SE | NW | SE | 19 | 30 | 22 | E | 1 | C | SW | 11/8/2007 |
| 3 | CRAWFORD | HUFF (BREWER) | (HUF13)W10 | SE | NW | SE | 19 | 30 | 22 | E | 1 | B | SW | 10/8/2007 |
| 3 | CRAWFORD | HUFF (BREWER) | (HUF12) | SE | NW | SE | 19 | 30 | 22 | E | 2 | | SW | 8/7/2007 |
| 3 | CRAWFORD | HUFF (BREWER) | (HUF11) | SE | NW | SE | 19 | 30 | 22 | E | 1 | B | SW | 8/7/2007 |
| 3 | CRAWFORD | HUFF (BREWER) | (HUF10) | SE | NW | SE | 19 | 30 | 22 | E | 1 | C | SW | 11/19/2007 |
| 3 | CRAWFORD | HUFF (BREWER) | (HUF09) | SE | NW | SE | 19 | 30 | 22 | E | 1 | C | SW | 8/6/2007 |
| 3 | CRAWFORD | HUFF (BREWER) | (HUF08) | SE | NW | SE | 19 | 30 | 22 | E | 1 | C | SW | 7/13/2007 |
| 3 | CRAWFORD | HUFF (BREWER) | (HUF07) | SE | NW | SE | 19 | 30 | 22 | E | 2 | | SW | 8/7/2007 |
| 3 | CRAWFORD | HUFF (BREWER) | (HUF06) | SE | SW | SE | 19 | 30 | 22 | E | 1 | C | SW | 7/11/2007 |
| 3 | CRAWFORD | HUFF (BREWER) | (HUF05) | SE | SW | SE | 19 | 30 | 22 | E | 1 | C | SW | 10/18/2007 |
| 3 | CRAWFORD | HUFF (BREWER) | (HUF04) | SW | SE | SE | 19 | 30 | 22 | E | 1 | B | SW | 7/9/2007 |
| 3 | CRAWFORD | HUFF (BREWER) | (HUF03) | SW | SE | SE | 19 | 30 | 22 | E | 1 | C | SW | 7/11/2007 |
| 3 | CRAWFORD | HUFF (BREWER) | (HUF02) | NW | SE | SE | 19 | 30 | 22 | E | 1 | C | SW | 7/11/2007 |
| 3 | CRAWFORD | HUFF (BREWER) | (HUF01)&CU | NW | SE | SE | 19 | 30 | 22 | E | 1 | C | SW | 7/11/2007 |
| 3 | CRAWFORD | HUFF II | (HUFF1216) | SW | NE | SE | 19 | 30 | 22 | E | 1 | B | GW | 3/3/2009 |
| 3 | CRAWFORD | FENCE POST FARM | 1 | SW | SW | NW | 20 | 30 | 22 | E | 1 | B | SW | 3/7/2001 |
| 3 | CRAWFORD | PARSONS (N. M. SMITH) | (PAR099) | | | NE | 30 | 30 | 22 | E | 1 | B | GW | 2/18/2009 |
| 3 | CRAWFORD | PARSONS (N. M. SMITH) | (PAR098) | | | NE | 30 | 30 | 22 | E | 1 | B | SW | 3/3/2009 |
| 3 | CRAWFORD | PARSONS (N. M. SMITH) | (PAR097) | | | NE | 30 | 30 | 22 | E | 1 | B | SW | 1/14/2009 |
| 3 | CRAWFORD | PARSONS (N. M. SMITH) | (PAR096) | | | NE | 30 | 30 | 22 | E | 1 | B | SW | 1/12/2009 |
| 3 | CRAWFORD | PARSONS (N. M. SMITH) | (PAR095) | SW | SE | NE | 30 | 30 | 22 | E | 1 | B | SW | 1/7/2009 |
| 3 | CRAWFORD | PARSONS (N. M. SMITH) | (PAR094) | | | NE | 30 | 30 | 22 | E | 1 | B | SW | 1/2/2009 |
| 3 | CRAWFORD | PARSONS (N. M. SMITH) | (PAR093) | | | NE | 30 | 30 | 22 | E | 1 | B | SW | 12/23/2008 |
| 3 | CRAWFORD | PARSONS (N. M. SMITH) | (PAR092) | | | NE | 30 | 30 | 22 | E | 1 | B | SW | 12/17/2008 |
| 3 | CRAWFORD | PARSONS (N. M. SMITH) | (PAR091) | | | NE | 30 | 30 | 22 | E | 1 | B | SW | 12/22/2008 |
| 3 | CRAWFORD | PARSONS (N. M. SMITH) | (PAR090) | | | NE | 30 | 30 | 22 | E | 1 | B | SW | 12/17/2008 |

Wells Plugged with State Funds Since 7/1/1996

| DIST | COUNTY | LEASE NAME | WELL NO | Q-3 | Q-2 | Q-1 | SEC | TWP | RNG | DIR | PRI | LEVEL | TYPE | PLUGDATE |
|------|----------|-----------------------|----------|-----|-----|-----|-----|-----|-----|-----|-----|-------|------|------------|
| 3 | CRAWFORD | PARSONS (N. M. SMITH) | (PAR089) | SE | NE | NE | 30 | 30 | 22 | E | 1 | B | SW | 1/13/2009 |
| 3 | CRAWFORD | PARSONS (N. M. SMITH) | (PAR088) | SE | NE | NE | 30 | 30 | 22 | E | 1 | B | SW | 1/16/2009 |
| 3 | CRAWFORD | PARSONS (N. M. SMITH) | (PAR087) | SE | NE | NE | 30 | 30 | 22 | E | 1 | B | SW | 1/13/2009 |
| 3 | CRAWFORD | PARSONS (N. M. SMITH) | (PAR086) | SE | NE | NE | 30 | 30 | 22 | E | 1 | B | SW | 1/12/2009 |
| 3 | CRAWFORD | PARSONS (N. M. SMITH) | (PAR085) | | | NE | 30 | 30 | 22 | E | 1 | B | SW | 1/2/2009 |
| 3 | CRAWFORD | PARSONS (N. M. SMITH) | (PAR084) | SE | NE | NE | 30 | 30 | 22 | E | 1 | B | SW | 1/14/2009 |
| 3 | CRAWFORD | PARSONS (N. M. SMITH) | (PAR083) | SE | NE | NE | 30 | 30 | 22 | E | 1 | B | SW | 1/7/2009 |
| 3 | CRAWFORD | PARSONS (N. M. SMITH) | (PAR082) | | | NE | 30 | 30 | 22 | E | 1 | B | SW | 1/30/2009 |
| 3 | CRAWFORD | PARSONS (N. M. SMITH) | (PAR081) | | | NE | 30 | 30 | 22 | E | 1 | B | SW | 2/17/2009 |
| 3 | CRAWFORD | PARSONS (N. M. SMITH) | (PAR080) | | | NE | 30 | 30 | 22 | E | 1 | B | SW | 1/22/2009 |
| 3 | CRAWFORD | PARSONS (N. M. SMITH) | (PAR079) | SW | NE | NE | 30 | 30 | 22 | E | 1 | B | SW | 1/9/2009 |
| 3 | CRAWFORD | PARSONS (N. M. SMITH) | (PAR078) | SE | SE | NE | 30 | 30 | 22 | E | 1 | B | SW | 12/22/2008 |
| 3 | CRAWFORD | PARSONS (N. M. SMITH) | (PAR077) | SE | SE | NE | 30 | 30 | 22 | E | 1 | B | SW | 12/10/2008 |
| 3 | CRAWFORD | PARSONS (N. M. SMITH) | (PAR076) | | | NE | 30 | 30 | 22 | E | 1 | B | SW | 3/3/2009 |
| 3 | CRAWFORD | PARSONS (N. M. SMITH) | (PAR075) | | | NE | 30 | 30 | 22 | E | 1 | B | SW | 1/22/2009 |
| 3 | CRAWFORD | PARSONS (N. M. SMITH) | (PAR074) | | | NE | 30 | 30 | 22 | E | 1 | B | SW | 1/22/2009 |
| 3 | CRAWFORD | PARSONS (N. M. SMITH) | (PAR073) | | | NE | 30 | 30 | 22 | E | 1 | B | SW | 1/22/2009 |
| 3 | CRAWFORD | PARSONS (N. M. SMITH) | (PAR072) | | | NE | 30 | 30 | 22 | E | 1 | B | SW | 1/22/2009 |
| 3 | CRAWFORD | PARSONS (N. M. SMITH) | (PAR071) | NW | NE | NE | 30 | 30 | 22 | E | 1 | B | SW | 2/2/2009 |
| 3 | CRAWFORD | PARSONS (N. M. SMITH) | (PAR070) | | | NE | 30 | 30 | 22 | E | 1 | B | SW | 3/3/2009 |
| 3 | CRAWFORD | PARSONS (N. M. SMITH) | (PAR069) | NW | NE | NE | 30 | 30 | 22 | E | 1 | B | SW | 2/2/2009 |
| 3 | CRAWFORD | PARSONS (N. M. SMITH) | (PAR068) | | | NE | 30 | 30 | 22 | E | 1 | B | SW | 1/30/2009 |
| 3 | CRAWFORD | PARSONS (N. M. SMITH) | (PAR067) | | | NE | 30 | 30 | 22 | E | 1 | B | SW | 1/30/2009 |
| 3 | CRAWFORD | PARSONS (N. M. SMITH) | (PAR066) | | | NE | 30 | 30 | 22 | E | 1 | B | SW | 2/18/2009 |
| 3 | CRAWFORD | PARSONS (N. M. SMITH) | (PAR065) | | | NE | 30 | 30 | 22 | E | 1 | B | SW | 1/30/2009 |
| 3 | CRAWFORD | PARSONS (N. M. SMITH) | (PAR064) | | | NE | 30 | 30 | 22 | E | 1 | B | SW | 1/30/2009 |
| 3 | CRAWFORD | PARSONS (N. M. SMITH) | (PAR063) | | | NE | 30 | 30 | 22 | E | 1 | B | SW | 1/21/2009 |
| 3 | CRAWFORD | PARSONS (N. M. SMITH) | (PAR062) | | | NE | 30 | 30 | 22 | E | 1 | B | SW | 1/21/2009 |
| 3 | CRAWFORD | PARSONS (N. M. SMITH) | (PAR061) | SW | NE | NE | 30 | 30 | 22 | E | 1 | B | SW | 1/16/2009 |
| 3 | CRAWFORD | PARSONS (N. M. SMITH) | (PAR060) | SW | NE | NE | 30 | 30 | 22 | E | 1 | B | SW | 1/9/2009 |
| 3 | CRAWFORD | PARSONS (N. M. SMITH) | (PAR059) | SW | NE | NE | 30 | 30 | 22 | E | 1 | B | SW | 1/9/2009 |
| 3 | CRAWFORD | PARSONS (N. M. SMITH) | (PAR058) | SW | NE | NE | 30 | 30 | 22 | E | 1 | B | SW | 1/9/2009 |
| 3 | CRAWFORD | PARSONS (N. M. SMITH) | (PAR057) | SW | NE | NE | 30 | 30 | 22 | E | 1 | B | SW | 1/9/2009 |
| 3 | CRAWFORD | PARSONS (N. M. SMITH) | (PAR056) | SW | NE | NE | 30 | 30 | 22 | E | 1 | B | SW | 2/2/2009 |
| 3 | CRAWFORD | PARSONS (N. M. SMITH) | (PAR055) | | | NE | 30 | 30 | 22 | E | 1 | B | SW | 2/17/2009 |
| 3 | CRAWFORD | PARSONS (N. M. SMITH) | (PAR054) | | | NE | 30 | 30 | 22 | E | 1 | B | SW | 2/17/2009 |
| 3 | CRAWFORD | PARSONS (N. M. SMITH) | (PAR053) | | | NE | 30 | 30 | 22 | E | 1 | B | SW | 2/17/2009 |
| 3 | CRAWFORD | PARSONS (N. M. SMITH) | (PAR052) | | | NE | 30 | 30 | 22 | E | 1 | B | SW | 1/22/2009 |
| 3 | CRAWFORD | PARSONS (N. M. SMITH) | (PAR051) | | | NE | 30 | 30 | 22 | E | 1 | B | SW | 1/22/2009 |
| 3 | CRAWFORD | PARSONS (N. M. SMITH) | (PAR050) | | | NE | 30 | 30 | 22 | E | 1 | B | SW | 1/21/2009 |
| 3 | CRAWFORD | PARSONS (N. M. SMITH) | (PAR049) | SW | NE | NE | 30 | 30 | 22 | E | 1 | B | SW | 1/9/2009 |
| 3 | CRAWFORD | PARSONS (N. M. SMITH) | (PAR048) | NW | SE | NE | 30 | 30 | 22 | E | 1 | B | SW | 1/7/2009 |
| 3 | CRAWFORD | PARSONS (N. M. SMITH) | (PAR047) | SW | SE | NE | 30 | 30 | 22 | E | 1 | B | SW | 1/2/2009 |
| 3 | CRAWFORD | PARSONS (N. M. SMITH) | (PAR046) | SW | SE | NE | 30 | 30 | 22 | E | 1 | B | SW | 1/2/2009 |
| 3 | CRAWFORD | PARSONS (N. M. SMITH) | (PAR045) | SW | SE | NE | 30 | 30 | 22 | E | 1 | B | SW | 1/14/2009 |
| 3 | CRAWFORD | PARSONS (N. M. SMITH) | (PAR044) | SW | SE | NE | 30 | 30 | 22 | E | 1 | B | SW | 1/2/2009 |
| 3 | CRAWFORD | PARSONS (N. M. SMITH) | (PAR043) | SW | SE | NE | 30 | 30 | 22 | E | 1 | B | SW | 1/2/2009 |
| 3 | CRAWFORD | PARSONS (N. M. SMITH) | (PAR042) | SW | SE | NE | 30 | 30 | 22 | E | 1 | B | SW | 1/2/2009 |
| 3 | CRAWFORD | PARSONS (N. M. SMITH) | (PAR041) | SW | SE | NE | 30 | 30 | 22 | E | 1 | B | SW | 1/9/2009 |
| 3 | CRAWFORD | PARSONS (N. M. SMITH) | (PAR040) | SW | SE | NE | 30 | 30 | 22 | E | 1 | B | SW | 1/7/2009 |
| 3 | CRAWFORD | PARSONS (N. M. SMITH) | (PAR039) | SW | SE | NE | 30 | 30 | 22 | E | 1 | B | SW | 1/9/2009 |
| 3 | CRAWFORD | PARSONS (N. M. SMITH) | (PAR038) | NW | SE | NE | 30 | 30 | 22 | E | 1 | B | SW | 1/12/2009 |
| 3 | CRAWFORD | PARSONS (N. M. SMITH) | (PAR037) | NW | SE | NE | 30 | 30 | 22 | E | 1 | B | SW | 12/22/2008 |
| 3 | CRAWFORD | PARSONS (N. M. SMITH) | (PAR35) | SE | SE | NE | 30 | 30 | 22 | E | 1 | B | SW | 12/16/2008 |
| 3 | CRAWFORD | PARSONS (N. M. SMITH) | (PAR34) | NE | SE | NE | 30 | 30 | 22 | E | 1 | B | SW | 12/11/2008 |
| 3 | CRAWFORD | PARSONS (N. M. SMITH) | (PAR33) | SE | SE | NE | 30 | 30 | 22 | E | 1 | B | SW | 12/11/2008 |
| 3 | CRAWFORD | PARSONS (N. M. SMITH) | (PAR32) | SE | SE | NE | 30 | 30 | 22 | E | 1 | B | SW | 12/11/2008 |
| 3 | CRAWFORD | PARSONS (N. M. SMITH) | (PAR31) | SE | SE | NE | 30 | 30 | 22 | E | 1 | C | SW | 12/10/2008 |
| 3 | CRAWFORD | PARSONS (N. M. SMITH) | (PAR30) | | | NE | 30 | 30 | 22 | E | 1 | B | SW | 3/3/2009 |
| 3 | CRAWFORD | PARSONS (N. M. SMITH) | (PAR29) | SE | SE | NE | 30 | 30 | 22 | E | 1 | B | SW | 12/10/2008 |
| 3 | CRAWFORD | PARSONS (N. M. SMITH) | (PAR27) | SE | SE | NE | 30 | 30 | 22 | E | 1 | B | SW | 12/10/2008 |

Wells Plugged with State Funds Since 7/1/1996

| DIST | COUNTY | LEASE NAME | WELL NO | Q-3 | Q-2 | Q-1 | SEC | TWP | RNG | DIR | PRI | LEVEL | TYPE | PLUGDATE |
|------|----------|-----------------------|------------|-----|-----|-----|-----|-----|-----|-----|-----|-------|------|------------|
| 3 | CRAWFORD | PARSONS (N. M. SMITH) | (PAR26) | SE | SE | NE | 30 | 30 | 22 | E | 1 | B | SW | 12/10/2008 |
| 3 | CRAWFORD | PARSONS (N. M. SMITH) | (PAR25) | SW | SE | NE | 30 | 30 | 22 | E | 1 | B | SW | 12/11/2008 |
| 3 | CRAWFORD | PARSONS (N. M. SMITH) | (PAR24) | SE | SE | NE | 30 | 30 | 22 | E | 1 | B | SW | 12/16/2008 |
| 3 | CRAWFORD | PARSONS (N. M. SMITH) | (PAR23) 26 | NE | SE | NE | 30 | 30 | 22 | E | 2 | | SW | 12/10/2008 |
| 3 | CRAWFORD | PARSONS (N. M. SMITH) | (PAR22) | NE | SE | NE | 30 | 30 | 22 | E | 1 | B | SW | 12/16/2008 |
| 3 | CRAWFORD | PARSONS (N. M. SMITH) | (PAR21) | NE | SE | NE | 30 | 30 | 22 | E | 1 | B | SW | 12/22/2008 |
| 3 | CRAWFORD | PARSONS (N. M. SMITH) | (PAR20) 44 | NE | SE | NE | 30 | 30 | 22 | E | 2 | | SW | 12/12/2008 |
| 3 | CRAWFORD | PARSONS (N. M. SMITH) | (PAR19) | NE | SE | NE | 30 | 30 | 22 | E | 1 | B | SW | 12/22/2008 |
| 3 | CRAWFORD | PARSONS (N. M. SMITH) | (PAR18) | NE | SE | NE | 30 | 30 | 22 | E | 1 | B | SW | 12/18/2008 |
| 3 | CRAWFORD | PARSONS (N. M. SMITH) | (PAR17) | NE | SE | NE | 30 | 30 | 22 | E | 1 | B | SW | 12/18/2008 |
| 3 | CRAWFORD | PARSONS (N. M. SMITH) | (PAR16) | NE | SE | NE | 30 | 30 | 22 | E | 1 | B | SW | 12/17/2008 |
| 3 | CRAWFORD | PARSONS (N. M. SMITH) | (PAR15) | NE | SE | NE | 30 | 30 | 22 | E | 1 | B | SW | 12/18/2008 |
| 3 | CRAWFORD | PARSONS (N. M. SMITH) | (PAR14) | NE | SE | NE | 30 | 30 | 22 | E | 1 | B | SW | 12/18/2008 |
| 3 | CRAWFORD | PARSONS (N. M. SMITH) | (PAR12) | NE | SE | NE | 30 | 30 | 22 | E | 1 | B | SW | 12/18/2008 |
| 3 | CRAWFORD | PARSONS (N. M. SMITH) | (PAR11) | NE | SE | NE | 30 | 30 | 22 | E | 1 | B | SW | 12/17/2008 |
| 3 | CRAWFORD | PARSONS (N. M. SMITH) | (PAR10) | NE | SE | NE | 30 | 30 | 22 | E | 1 | B | SW | 12/17/2008 |
| 3 | CRAWFORD | PARSONS (N. M. SMITH) | (PAR08) | NE | SE | NE | 30 | 30 | 22 | E | 1 | B | SW | 12/23/2008 |
| 3 | CRAWFORD | PARSONS (N. M. SMITH) | (PAR07) | NE | SE | NE | 30 | 30 | 22 | E | 1 | B | SW | 12/17/2008 |
| 3 | CRAWFORD | PARSONS (N. M. SMITH) | (PAR06) 38 | NE | SE | NE | 30 | 30 | 22 | E | 2 | | SW | 12/17/2008 |
| 3 | CRAWFORD | PARSONS (N. M. SMITH) | (PAR05) | NE | SE | NE | 30 | 30 | 22 | E | 1 | B | SW | 12/16/2008 |
| 3 | CRAWFORD | PARSONS (N. M. SMITH) | (PAR04) | NE | SE | NE | 30 | 30 | 22 | E | 1 | B | SW | 12/16/2008 |
| 3 | CRAWFORD | PARSONS (N. M. SMITH) | (PAR03) | NE | SE | NE | 30 | 30 | 22 | E | 1 | B | SW | 12/16/2008 |
| 3 | CRAWFORD | PARSONS (N. M. SMITH) | (PAR02) | NE | SE | NE | 30 | 30 | 22 | E | 1 | B | SW | 12/22/2008 |
| 3 | CRAWFORD | S BENNETT | 110 | NW | NE | SE | 30 | 30 | 22 | E | 1 | B | SW | 7/1/2002 |
| 3 | CRAWFORD | S BENNETT | 109 | NW | NE | SE | 30 | 30 | 22 | E | 1 | B | SW | 7/3/2002 |
| 3 | CRAWFORD | S BENNETT | 108 | NW | SW | SE | 30 | 30 | 22 | E | 1 | B | SW | 4/18/2002 |
| 3 | CRAWFORD | S BENNETT | 106 | SE | NW | SE | 30 | 30 | 22 | E | 1 | B | SW | 5/7/2002 |
| 3 | CRAWFORD | S BENNETT | 105 | NE | NW | SE | 30 | 30 | 22 | E | 1 | B | SW | 6/24/2002 |
| 3 | CRAWFORD | S BENNETT | 104 | SE | NW | SE | 30 | 30 | 22 | E | 1 | B | SW | 6/25/2002 |
| 3 | CRAWFORD | S BENNETT | 103 | SE | NW | SE | 30 | 30 | 22 | E | 1 | B | SW | 6/25/2002 |
| 3 | CRAWFORD | S BENNETT | 102 | SE | SE | NE | 30 | 30 | 22 | E | 1 | B | SW | 5/6/2002 |
| 3 | CRAWFORD | S BENNETT | 101 | NW | SW | SE | 30 | 30 | 22 | E | 1 | B | SW | 3/28/2002 |
| 3 | CRAWFORD | S BENNETT | 100 | NE | SE | SW | 30 | 30 | 22 | E | 1 | B | SW | 4/25/2002 |
| 3 | CRAWFORD | S BENNETT | 99 | NE | SE | SW | 30 | 30 | 22 | E | 1 | B | SW | 3/29/2002 |
| 3 | CRAWFORD | S BENNETT | 98 | NE | NE | SW | 30 | 30 | 22 | E | 1 | B | SW | 4/4/2002 |
| 3 | CRAWFORD | S BENNETT | 96 | SE | SW | SW | 30 | 30 | 22 | E | 1 | C | SW | 4/25/2002 |
| 3 | CRAWFORD | S BENNETT | 95 | SW | SE | SW | 30 | 30 | 22 | E | 1 | B | SW | 3/28/2002 |
| 3 | CRAWFORD | S BENNETT | 94 | SE | SW | SE | 30 | 30 | 22 | E | 1 | C | SW | 7/3/2002 |
| 3 | CRAWFORD | S BENNETT | 93 | NE | NW | SE | 30 | 30 | 22 | E | 1 | C | SW | 4/2/2002 |
| 3 | CRAWFORD | S BENNETT | 92 | NE | NW | SE | 30 | 30 | 22 | E | 1 | C | SW | 7/1/2002 |
| 3 | CRAWFORD | S BENNETT | 91 | NE | NW | SE | 30 | 30 | 22 | E | 1 | C | SW | 6/26/2002 |
| 3 | CRAWFORD | S BENNETT | 90 | SE | NW | SE | 30 | 30 | 22 | E | 1 | B | SW | 5/2/2002 |
| 3 | CRAWFORD | S BENNETT | 89 | SE | NW | SE | 30 | 30 | 22 | E | 1 | B | SW | 5/2/2002 |
| 3 | CRAWFORD | S BENNETT | 88 | SE | NW | SE | 30 | 30 | 22 | E | 1 | B | SW | 5/2/2002 |
| 3 | CRAWFORD | S BENNETT | 87 | SE | NW | SE | 30 | 30 | 22 | E | 1 | B | SW | 5/2/2002 |
| 3 | CRAWFORD | S BENNETT | 86 | SE | NW | SE | 30 | 30 | 22 | E | 1 | B | SW | 4/23/2002 |
| 3 | CRAWFORD | S BENNETT | 85 | SE | NW | SE | 30 | 30 | 22 | E | 1 | B | SW | 5/7/2002 |
| 3 | CRAWFORD | S BENNETT | 84 | SE | NW | SE | 30 | 30 | 22 | E | 1 | C | SW | 4/25/2002 |
| 3 | CRAWFORD | S BENNETT | 83 | SE | NW | SE | 30 | 30 | 22 | E | 1 | B | SW | 5/7/2002 |
| 3 | CRAWFORD | S BENNETT | 82 | SE | NW | SE | 30 | 30 | 22 | E | 1 | C | SW | 5/7/2002 |
| 3 | CRAWFORD | S BENNETT | 81 | NE | NW | SE | 30 | 30 | 22 | E | 1 | C | SW | 4/25/2002 |
| 3 | CRAWFORD | S BENNETT | 80 | NE | NW | SE | 30 | 30 | 22 | E | 1 | C | SW | 4/25/2002 |
| 3 | CRAWFORD | S BENNETT | 79 | NE | NW | SE | 30 | 30 | 22 | E | 1 | B | SW | 4/23/2002 |
| 3 | CRAWFORD | S BENNETT | 78 | SE | NW | SE | 30 | 30 | 22 | E | 1 | B | SW | 4/23/2002 |
| 3 | CRAWFORD | S BENNETT | 77 | SE | NW | SE | 30 | 30 | 22 | E | 1 | B | SW | 5/7/2002 |
| 3 | CRAWFORD | S BENNETT | 76 | SE | NW | SE | 30 | 30 | 22 | E | 1 | C | SW | 4/24/2002 |
| 3 | CRAWFORD | S BENNETT | 75 | SE | NW | SE | 30 | 30 | 22 | E | 1 | B | SW | 4/18/2002 |
| 3 | CRAWFORD | S BENNETT | 74 | SW | NW | SE | 30 | 30 | 22 | E | 1 | B | SW | 4/17/2002 |
| 3 | CRAWFORD | S BENNETT | 73 | SE | NW | SE | 30 | 30 | 22 | E | 1 | C | SW | 4/24/2002 |
| 3 | CRAWFORD | S BENNETT | 72 | SE | NW | SE | 30 | 30 | 22 | E | 1 | C | SW | 4/23/2002 |
| 3 | CRAWFORD | S BENNETT | 71 | SW | NW | SE | 30 | 30 | 22 | E | 1 | B | SW | 4/19/2002 |

Wells Plugged with State Funds Since 7/1/1996

| DIST | COUNTY | LEASE NAME | WELL NO | Q-3 | Q-2 | Q-1 | SEC | TWP | RNG | DIR | PRI | LEVEL | TYPE | PLUGDATE |
|------|----------|------------|---------|-----|-----|-----|-----|-----|-----|-----|-----|-------|------|-----------|
| 3 | CRAWFORD | S BENNETT | 70 | SW | NW | SE | 30 | 30 | 22 | E | 1 | B | SW | 4/23/2002 |
| 3 | CRAWFORD | S BENNETT | 69 | SW | NW | SE | 30 | 30 | 22 | E | 1 | B | SW | 4/19/2002 |
| 3 | CRAWFORD | S BENNETT | 68 | SW | NW | SE | 30 | 30 | 22 | E | 1 | B | SW | 4/19/2002 |
| 3 | CRAWFORD | S BENNETT | 67 | SW | NW | SE | 30 | 30 | 22 | E | 1 | B | SW | 4/4/2002 |
| 3 | CRAWFORD | S BENNETT | 66 | SW | NW | SE | 30 | 30 | 22 | E | 1 | B | SW | 4/5/2002 |
| 3 | CRAWFORD | S BENNETT | 65 | SW | NW | SE | 30 | 30 | 22 | E | 1 | C | SW | 4/18/2002 |
| 3 | CRAWFORD | S BENNETT | 64 | SW | NW | SE | 30 | 30 | 22 | E | 1 | B | SW | 4/5/2002 |
| 3 | CRAWFORD | S BENNETT | 63 | SW | NW | SE | 30 | 30 | 22 | E | 1 | B | SW | 4/4/2002 |
| 3 | CRAWFORD | S BENNETT | 61 | NW | SW | SE | 30 | 30 | 22 | E | 1 | B | SW | 4/18/2002 |
| 3 | CRAWFORD | S BENNETT | 60 | NW | SW | SE | 30 | 30 | 22 | E | 1 | C | SW | 4/2/2002 |
| 3 | CRAWFORD | S BENNETT | 59 | NW | SW | SE | 30 | 30 | 22 | E | 1 | C | SW | 4/5/2002 |
| 3 | CRAWFORD | S BENNETT | 58 | NW | SW | SE | 30 | 30 | 22 | E | 1 | B | SW | 4/3/2002 |
| 3 | CRAWFORD | S BENNETT | 57 | NW | SW | SE | 30 | 30 | 22 | E | 1 | B | SW | 4/18/2002 |
| 3 | CRAWFORD | S BENNETT | 56 | NW | SW | SE | 30 | 30 | 22 | E | 1 | C | SW | 4/3/2002 |
| 3 | CRAWFORD | S BENNETT | 55 | SW | NW | SE | 30 | 30 | 22 | E | 1 | B | GW | 4/3/2002 |
| 3 | CRAWFORD | S BENNETT | 54 | SE | NE | SW | 30 | 30 | 22 | E | 1 | B | SW | 3/29/2002 |
| 3 | CRAWFORD | S BENNETT | 53 | NE | SE | SW | 30 | 30 | 22 | E | 1 | B | SW | 3/29/2002 |
| 3 | CRAWFORD | S BENNETT | 52 | NE | SE | SW | 30 | 30 | 22 | E | 1 | B | SW | 4/18/2002 |
| 3 | CRAWFORD | S BENNETT | 51 | NE | NE | SE | 30 | 30 | 22 | E | 1 | C | SW | 5/3/2002 |
| 3 | CRAWFORD | S BENNETT | 50 | NW | NE | SE | 30 | 30 | 22 | E | 1 | B | SW | 5/6/2002 |
| 3 | CRAWFORD | S BENNETT | 49 | NW | NE | SE | 30 | 30 | 22 | E | 1 | B | SW | 5/3/2002 |
| 3 | CRAWFORD | S BENNETT | 48 | SW | NE | SE | 30 | 30 | 22 | E | 1 | C | SW | 6/24/2002 |
| 3 | CRAWFORD | S BENNETT | 47 | NW | NE | SE | 30 | 30 | 22 | E | 1 | B | SW | 5/6/2002 |
| 3 | CRAWFORD | S BENNETT | 46 | SW | NE | SE | 30 | 30 | 22 | E | 1 | C | SW | 6/24/2002 |
| 3 | CRAWFORD | S BENNETT | 45 | SE | NW | SE | 30 | 30 | 22 | E | 1 | B | SW | 6/25/2002 |
| 3 | CRAWFORD | S BENNETT | 44 | SE | NW | SE | 30 | 30 | 22 | E | 1 | C | SW | 6/25/2002 |
| 3 | CRAWFORD | S BENNETT | 43 | SE | NW | SE | 30 | 30 | 22 | E | 1 | B | SW | 6/25/2002 |
| 3 | CRAWFORD | S BENNETT | 42 | SE | NW | SE | 30 | 30 | 22 | E | 1 | B | SW | 6/25/2002 |
| 3 | CRAWFORD | S BENNETT | 41 | NE | NW | SE | 30 | 30 | 22 | E | 1 | B | SW | 6/25/2002 |
| 3 | CRAWFORD | S BENNETT | 40 | NE | NW | SE | 30 | 30 | 22 | E | 1 | C | SW | 6/25/2002 |
| 3 | CRAWFORD | S BENNETT | 39 | NE | NW | SE | 30 | 30 | 22 | E | 1 | C | SW | 6/26/2002 |
| 3 | CRAWFORD | S BENNETT | 38 | NE | NW | SE | 30 | 30 | 22 | E | 1 | C | SW | 6/26/2002 |
| 3 | CRAWFORD | S BENNETT | 37 | NW | NE | SE | 30 | 30 | 22 | E | 1 | C | SW | 7/3/2002 |
| 3 | CRAWFORD | S BENNETT | 36 | SW | NE | SE | 30 | 30 | 22 | E | 1 | B | SW | 4/19/2002 |
| 3 | CRAWFORD | S BENNETT | 35 | NW | NE | SE | 30 | 30 | 22 | E | 1 | C | SW | 6/24/2002 |
| 3 | CRAWFORD | S BENNETT | 34 | NW | NE | SE | 30 | 30 | 22 | E | 1 | C | SW | 5/6/2002 |
| 3 | CRAWFORD | S BENNETT | 33 | NW | NE | SE | 30 | 30 | 22 | E | 1 | B | SW | 6/24/2002 |
| 3 | CRAWFORD | S BENNETT | 32 | NW | NE | SE | 30 | 30 | 22 | E | 1 | C | SW | 6/24/2002 |
| 3 | CRAWFORD | S BENNETT | 31 | NW | NE | SE | 30 | 30 | 22 | E | 1 | B | SW | 6/24/2002 |
| 3 | CRAWFORD | S BENNETT | 30 | NW | NE | SE | 30 | 30 | 22 | E | 1 | C | GW | 6/24/2002 |
| 3 | CRAWFORD | S BENNETT | 29 | NE | NW | SE | 30 | 30 | 22 | E | 1 | C | SW | 6/24/2002 |
| 3 | CRAWFORD | S BENNETT | 28 | NE | NW | SE | 30 | 30 | 22 | E | 1 | B | SW | 6/25/2002 |
| 3 | CRAWFORD | S BENNETT | 27 | NE | NW | SE | 30 | 30 | 22 | E | 1 | C | SW | 6/21/2002 |
| 3 | CRAWFORD | S BENNETT | 26 | NE | NW | SE | 30 | 30 | 22 | E | 1 | B | SW | 7/1/2002 |
| 3 | CRAWFORD | S BENNETT | 25 | NW | NE | SE | 30 | 30 | 22 | E | 1 | B | SW | 7/1/2002 |
| 3 | CRAWFORD | S BENNETT | 24 | NW | NE | SE | 30 | 30 | 22 | E | 1 | C | SW | 7/1/2002 |
| 3 | CRAWFORD | S BENNETT | 23 | NW | NE | SE | 30 | 30 | 22 | E | 1 | C | SW | 5/3/2002 |
| 3 | CRAWFORD | S BENNETT | 22 | NW | NE | SE | 30 | 30 | 22 | E | 1 | C | SW | 7/1/2002 |
| 3 | CRAWFORD | S BENNETT | 21 | NW | NE | SE | 30 | 30 | 22 | E | 1 | B | SW | 5/6/2002 |
| 3 | CRAWFORD | S BENNETT | 20 | NW | NE | SE | 30 | 30 | 22 | E | 1 | B | SW | 5/3/2002 |
| 3 | CRAWFORD | S BENNETT | 19 | NW | NE | SE | 30 | 30 | 22 | E | 1 | C | SW | 5/3/2002 |
| 3 | CRAWFORD | S BENNETT | 18 | NE | SE | SW | 30 | 30 | 22 | E | 1 | C | SW | 4/10/2002 |
| 3 | CRAWFORD | S BENNETT | 17 | NE | SE | SW | 30 | 30 | 22 | E | 1 | C | SW | 7/3/2002 |
| 3 | CRAWFORD | S BENNETT | 16 | NE | SE | SW | 30 | 30 | 22 | E | 1 | B | SW | 4/17/2002 |
| 3 | CRAWFORD | S BENNETT | 15 | NE | SE | SW | 30 | 30 | 22 | E | 1 | B | SW | 4/10/2002 |
| 3 | CRAWFORD | S BENNETT | 14 | NE | SE | SW | 30 | 30 | 22 | E | 1 | B | SW | 4/10/2002 |
| 3 | CRAWFORD | S BENNETT | 13 | SE | SE | SW | 30 | 30 | 22 | E | 1 | B | SW | 3/28/2002 |
| 3 | CRAWFORD | S BENNETT | 12 | SE | SE | SW | 30 | 30 | 22 | E | 1 | C | SW | 3/21/2002 |
| 3 | CRAWFORD | S BENNETT | 11 | SW | SE | SW | 30 | 30 | 22 | E | 1 | C | SW | 7/3/2002 |
| 3 | CRAWFORD | S BENNETT | 10 | SW | SE | SW | 30 | 30 | 22 | E | 1 | B | SW | 3/19/2002 |
| 3 | CRAWFORD | S BENNETT | 9 | SW | SE | SW | 30 | 30 | 22 | E | 1 | B | SW | 3/20/2002 |

Wells Plugged with State Funds Since 7/1/1996

| DIST | COUNTY | LEASE NAME | WELL NO | Q-3 | Q-2 | Q-1 | SEC | TWP | RNG | DIR | PRI | LEVEL | TYPE | PLUGDATE |
|------|----------|---------------------|---------|-----|-----|-----|-----|-----|-----|-----|-----|-------|------|------------|
| 3 | CRAWFORD | S BENNETT | 8 | SW | SE | SW | 30 | 30 | 22 | E | 1 | B | SW | 3/21/2002 |
| 3 | CRAWFORD | S BENNETT | 7 | SW | SE | SW | 30 | 30 | 22 | E | 1 | B | SW | 3/21/2002 |
| 3 | CRAWFORD | S BENNETT | 6 | SW | SE | SW | 30 | 30 | 22 | E | 1 | C | SW | 3/21/2002 |
| 3 | CRAWFORD | S BENNETT | 5 | SE | SE | SW | 30 | 30 | 22 | E | 1 | C | SW | 3/28/2002 |
| 3 | CRAWFORD | S BENNETT | 4 | SE | SE | SW | 30 | 30 | 22 | E | 1 | C | SW | 7/3/2002 |
| 3 | CRAWFORD | S BENNETT | 3 | SE | SE | SW | 30 | 30 | 22 | E | 1 | C | SW | 4/25/2002 |
| 3 | CRAWFORD | S BENNETT | 2 | SE | SE | SW | 30 | 30 | 22 | E | 1 | C | SW | 3/21/2002 |
| 3 | CRAWFORD | S BENNETT | 1 | SW | SE | SW | 30 | 30 | 22 | E | 1 | B | SW | 7/3/2002 |
| 3 | CRAWFORD | S BENNETT | 107 | NE | SW | SE | 30 | 30 | 22 | E | 1 | B | SW | 6/25/2002 |
| 3 | CRAWFORD | STEPHEN BENNETT#123 | (BEN01) | NW | NE | SE | 30 | 30 | 22 | E | 1 | B | GW | 12/11/2013 |
| 3 | CRAWFORD | GREG | 49 | NW | NE | NW | 31 | 30 | 22 | E | 1 | B | GW | 9/21/2000 |
| 3 | CRAWFORD | GREG | 48 | NW | NE | NW | 31 | 30 | 22 | E | 1 | B | GW | 10/24/2000 |
| 3 | CRAWFORD | GREG | 47 | NW | NE | NW | 31 | 30 | 22 | E | 1 | B | GW | 10/24/2000 |
| 3 | CRAWFORD | GREG | 46 | NW | NE | NW | 31 | 30 | 22 | E | 1 | B | GW | 10/24/2000 |
| 3 | CRAWFORD | GREG | 45 | NW | NE | NW | 31 | 30 | 22 | E | 1 | B | GW | 10/24/2000 |
| 3 | CRAWFORD | GREG | 44 | NW | NE | NW | 31 | 30 | 22 | E | 1 | B | GW | 10/24/2000 |
| 3 | CRAWFORD | GREG | 43 | NW | NE | NW | 31 | 30 | 22 | E | 1 | B | GW | 10/24/2000 |
| 3 | CRAWFORD | GREG | 42 | NE | NW | NW | 31 | 30 | 22 | E | 1 | B | GW | 10/24/2000 |
| 3 | CRAWFORD | GREG | 41 | NE | NW | NW | 31 | 30 | 22 | E | 1 | A | GW | 11/11/2000 |
| 3 | CRAWFORD | GREG | 40 | NE | NW | NW | 31 | 30 | 22 | E | 1 | A | GW | 9/21/2000 |
| 3 | CRAWFORD | GREG | 39 | NE | NW | NW | 31 | 30 | 22 | E | 1 | B | GW | 9/21/2000 |
| 3 | CRAWFORD | GREG | 38 | NE | NW | NW | 31 | 30 | 22 | E | 1 | B | GW | 9/21/2000 |
| 3 | CRAWFORD | GREG | 37 | NE | NW | NW | 31 | 30 | 22 | E | 1 | B | GW | 9/21/2000 |
| 3 | CRAWFORD | GREG | 36 | NE | NW | NW | 31 | 30 | 22 | E | 1 | A | GW | 9/21/2000 |
| 3 | CRAWFORD | GREG | 35 | SW | NE | NW | 31 | 30 | 22 | E | 1 | A | GW | 10/25/2000 |
| 3 | CRAWFORD | GREG | 34 | SE | NW | NW | 31 | 30 | 22 | E | 1 | B | GW | 9/21/2000 |
| 3 | CRAWFORD | GREG | 33 | SE | NW | NW | 31 | 30 | 22 | E | 1 | B | GW | 9/21/2000 |
| 3 | CRAWFORD | GREG | 32 | SE | NW | NW | 31 | 30 | 22 | E | 1 | A | GW | 9/21/2000 |
| 3 | CRAWFORD | GREG | 31 | SE | NW | NW | 31 | 30 | 22 | E | 1 | A | GW | 10/25/2000 |
| 3 | CRAWFORD | GREG | 30 | SE | NW | NW | 31 | 30 | 22 | E | 1 | A | GW | 9/21/2000 |
| 3 | CRAWFORD | GREG | 29 | SE | NW | NW | 31 | 30 | 22 | E | 1 | A | GW | 9/21/2000 |
| 3 | CRAWFORD | GREG | 28 | SE | NW | NW | 31 | 30 | 22 | E | 1 | A | GW | 9/21/2000 |
| 3 | CRAWFORD | GREG | 27 | SE | NW | NW | 31 | 30 | 22 | E | 1 | B | GW | 10/25/2000 |
| 3 | CRAWFORD | GREG | 26 | NE | SW | NW | 31 | 30 | 22 | E | 1 | A | GW | 10/25/2000 |
| 3 | CRAWFORD | GREG | 25 | NE | SW | NW | 31 | 30 | 22 | E | 1 | B | GW | 10/30/2000 |
| 3 | CRAWFORD | GREG | 23 | NW | SW | NW | 31 | 30 | 22 | E | 1 | A | GW | 10/25/2000 |
| 3 | CRAWFORD | GREG | 22 | NE | SW | NW | 31 | 30 | 22 | E | 1 | A | GW | 10/26/2000 |
| 3 | CRAWFORD | GREG | 21 | NE | SW | NW | 31 | 30 | 22 | E | 1 | A | GW | 10/26/2000 |
| 3 | CRAWFORD | GREG | 20 | NE | SW | NW | 31 | 30 | 22 | E | 1 | B | GW | 10/30/2000 |
| 3 | CRAWFORD | GREG | 18 | NW | SW | NW | 31 | 30 | 22 | E | 1 | A | GW | 10/26/2000 |
| 3 | CRAWFORD | GREG | 17 | NE | SW | NW | 31 | 30 | 22 | E | 1 | A | GW | 10/27/2000 |
| 3 | CRAWFORD | GREG | 16 | NE | SW | NW | 31 | 30 | 22 | E | 1 | A | GW | 10/26/2000 |
| 3 | CRAWFORD | GREG | 15 | NE | SW | NW | 31 | 30 | 22 | E | 1 | A | GW | 10/26/2000 |
| 3 | CRAWFORD | GREG | 14 | NW | SW | NW | 31 | 30 | 22 | E | 1 | A | GW | 10/27/2000 |
| 3 | CRAWFORD | GREG | 13 | SW | SW | NW | 31 | 30 | 22 | E | 1 | B | GW | 11/7/2000 |
| 3 | CRAWFORD | GREG | 12 | SW | SW | NW | 31 | 30 | 22 | E | 1 | B | GW | 11/7/2000 |
| 3 | CRAWFORD | GREG | 11 | SE | SW | NW | 31 | 30 | 22 | E | 1 | B | GW | 11/7/2000 |
| 3 | CRAWFORD | GREG | 10 | SE | SW | NW | 31 | 30 | 22 | E | 1 | B | GW | 11/7/2000 |
| 3 | CRAWFORD | GREG | 9 | SE | SW | NW | 31 | 30 | 22 | E | 1 | B | GW | 11/7/2000 |
| 3 | CRAWFORD | GREG | 8 | SW | SW | NW | 31 | 30 | 22 | E | 1 | B | GW | 11/8/2000 |
| 3 | CRAWFORD | GREG | 7 | SW | SW | NW | 31 | 30 | 22 | E | 1 | B | GW | 11/10/2000 |
| 3 | CRAWFORD | GREG | 6 | SW | SW | NW | 31 | 30 | 22 | E | 1 | B | GW | 11/9/2000 |
| 3 | CRAWFORD | GREG | 5 | SW | SW | NW | 31 | 30 | 22 | E | 1 | A | GW | 11/9/2000 |
| 3 | CRAWFORD | GREG | 4 | SE | SW | NW | 31 | 30 | 22 | E | 1 | B | GW | 11/9/2000 |
| 3 | CRAWFORD | GREG | 2 | SW | SW | NW | 31 | 30 | 22 | E | 1 | B | GW | 11/10/2000 |
| 3 | CRAWFORD | GREG | 1 | SE | SW | NW | 31 | 30 | 22 | E | 1 | A | GW | 11/10/2000 |
| 3 | CRAWFORD | HOUSEWEART | (HOU07) | | E2 | SE | 32 | 30 | 22 | E | 1 | B | SW | 10/10/2007 |
| 3 | CRAWFORD | HOUSEWEART | (HOU06) | | E2 | SE | 32 | 30 | 22 | E | 1 | C | SW | 10/10/2007 |
| 3 | CRAWFORD | HOUSEWEART | (HOU05) | | E2 | SE | 32 | 30 | 22 | E | 1 | C | SW | 10/10/2007 |
| 3 | CRAWFORD | HOUSEWEART | (HOU04) | | E2 | SE | 32 | 30 | 22 | E | 1 | C | SW | 10/9/2007 |
| 3 | CRAWFORD | HOUSEWEART | (HOU03) | | E2 | SE | 32 | 30 | 22 | E | 1 | B | SW | 10/9/2007 |

Wells Plugged with State Funds Since 7/1/1996

| DIST | COUNTY | LEASE NAME | WELL NO | Q-3 | Q-2 | Q-1 | SEC | TWP | RNG | DIR | PRI | LEVEL | TYPE | PLUGDATE |
|------|----------|--------------------|----------|-----|-----|-----|-----|-----|-----|-----|-----|-------|------|-----------|
| 3 | CRAWFORD | HOUSEWEART | (HOU02) | | E2 | SE | 32 | 30 | 22 | E | 1 | C | SW | 10/9/2007 |
| 3 | CRAWFORD | HOUSEWEART | (HOU01) | | E2 | SE | 32 | 30 | 22 | E | 1 | C | SW | 10/9/2007 |
| 3 | CRAWFORD | HOUSEWEART | 4 | NE | NE | SE | 12 | 31 | 21 | E | 1 | B | SW | 1/15/2002 |
| 3 | CRAWFORD | HOUSEWEART | 3 | NE | NE | SE | 12 | 31 | 21 | E | 1 | B | SW | 1/15/2002 |
| 3 | CRAWFORD | HOUSEWEART | 2 | NE | NE | SE | 12 | 31 | 21 | E | 1 | B | SW | 1/11/2002 |
| 3 | CRAWFORD | HOUSEWEART | 1 | NE | NE | SE | 12 | 31 | 21 | E | 1 | B | SW | 1/11/2002 |
| 3 | CRAWFORD | JOHNSTON NEVA | 3 | | SE | SW | 1 | 31 | 22 | E | 1 | B | SW | 4/30/2003 |
| 3 | CRAWFORD | JOHNSTON NEVA | 2 | | SE | SW | 1 | 31 | 22 | E | 1 | B | SW | 4/30/2003 |
| 3 | CRAWFORD | JOHNSTON NEVA | 1 | | SE | SW | 1 | 31 | 22 | E | 1 | B | SW | 4/30/2003 |
| 3 | CRAWFORD | TERRY BEST | 8b | SW | NW | SW | 2 | 31 | 22 | E | 1 | B | GW | 6/19/2002 |
| 3 | CRAWFORD | TERRY BEST | 26 | SW | NW | SW | 2 | 31 | 22 | E | 1 | B | GW | 7/11/2002 |
| 3 | CRAWFORD | TERRY BEST | 25 | NW | NW | SW | 2 | 31 | 22 | E | 1 | B | GW | 7/8/2002 |
| 3 | CRAWFORD | TERRY BEST | 24 | SW | NW | SW | 2 | 31 | 22 | E | 1 | B | GW | 6/7/2002 |
| 3 | CRAWFORD | TERRY BEST | 23 | SW | NE | SW | 2 | 31 | 22 | E | 1 | B | GW | 7/17/2002 |
| 3 | CRAWFORD | TERRY BEST | 22 | SW | NE | SW | 2 | 31 | 22 | E | 1 | B | GW | 7/17/2002 |
| 3 | CRAWFORD | TERRY BEST | 21 | NW | SE | SW | 2 | 31 | 22 | E | 1 | B | GW | 7/26/2002 |
| 3 | CRAWFORD | TERRY BEST | 20 | SE | SW | NW | 2 | 31 | 22 | E | 1 | B | GW | 8/2/2002 |
| 3 | CRAWFORD | TERRY BEST | 19 | SE | SW | NW | 2 | 31 | 22 | E | 1 | B | GW | 8/2/2002 |
| 3 | CRAWFORD | TERRY BEST | 18 | NW | SW | SW | 2 | 31 | 22 | E | 1 | B | GW | 7/19/2002 |
| 3 | CRAWFORD | TERRY BEST | 17 | SW | NW | SW | 2 | 31 | 22 | E | 1 | B | GW | 7/16/2002 |
| 3 | CRAWFORD | TERRY BEST | 16 | | NW | SW | 2 | 31 | 22 | E | 1 | C | GW | 7/1/2002 |
| 3 | CRAWFORD | TERRY BEST | 15 | | NW | SW | 2 | 31 | 22 | E | 1 | B | GW | 7/2/2002 |
| 3 | CRAWFORD | TERRY BEST | 14 | | NW | SW | 2 | 31 | 22 | E | 1 | B | GW | 7/10/2002 |
| 3 | CRAWFORD | TERRY BEST | 13 | SW | NW | SW | 2 | 31 | 22 | E | 1 | B | GW | 6/7/2002 |
| 3 | CRAWFORD | TERRY BEST | 12 | | NW | SW | 2 | 31 | 22 | E | 1 | B | GW | 7/8/2002 |
| 3 | CRAWFORD | TERRY BEST | 11 | SW | NW | SW | 2 | 31 | 22 | E | 1 | B | GW | 6/3/2002 |
| 3 | CRAWFORD | TERRY BEST | 10 | | NW | SW | 2 | 31 | 22 | E | 1 | B | GW | 7/1/2002 |
| 3 | CRAWFORD | TERRY BEST | 9 | SW | NW | SW | 2 | 31 | 22 | E | 1 | B | GW | 6/10/2002 |
| 3 | CRAWFORD | TERRY BEST | 8 | SW | NW | SW | 2 | 31 | 22 | E | 1 | B | GW | 6/19/2002 |
| 3 | CRAWFORD | TERRY BEST | 6 | SW | NW | SW | 2 | 31 | 22 | E | 1 | B | GW | 6/12/2002 |
| 3 | CRAWFORD | TERRY BEST | 5 | SW | NW | SW | 2 | 31 | 22 | E | 1 | B | GW | 7/12/2002 |
| 3 | CRAWFORD | TERRY BEST | 4 | NE | NE | SW | 2 | 31 | 22 | E | 1 | B | GW | 6/19/2002 |
| 3 | CRAWFORD | TERRY BEST | 3 | SE | NE | SW | 2 | 31 | 22 | E | 1 | B | GW | 6/11/2002 |
| 3 | CRAWFORD | TERRY BEST | 2 | SE | NE | SW | 2 | 31 | 22 | E | 1 | B | GW | 5/29/2002 |
| 3 | CRAWFORD | TERRY BEST | 1 | SW | NW | SW | 2 | 31 | 22 | E | 1 | B | GW | 5/23/2002 |
| 3 | CRAWFORD | DARREN BEST | 8 | NE | SW | SW | 3 | 31 | 22 | E | 1 | B | GW | 3/13/2002 |
| 3 | CRAWFORD | DARREN BEST | 7 | NW | NW | SE | 3 | 31 | 22 | E | 1 | B | GW | 3/11/2002 |
| 3 | CRAWFORD | DARREN BEST | 6 | NW | NW | SE | 3 | 31 | 22 | E | 1 | B | GW | 3/8/2002 |
| 3 | CRAWFORD | DARREN BEST | 5 | NW | NW | SE | 3 | 31 | 22 | E | 1 | B | GW | 3/7/2002 |
| 3 | CRAWFORD | DARREN BEST | 4 | NW | NW | SE | 3 | 31 | 22 | E | 1 | B | GW | 3/5/2002 |
| 3 | CRAWFORD | DARREN BEST | 3 | NW | NW | SE | 3 | 31 | 22 | E | 1 | B | GW | 2/18/2002 |
| 3 | CRAWFORD | DARREN BEST | 2 | | NW | SE | 3 | 31 | 22 | E | 1 | B | GW | 2/19/2002 |
| 3 | CRAWFORD | DARREN BEST | 1 | NE | NE | SW | 3 | 31 | 22 | E | 1 | B | GW | 2/18/2002 |
| 3 | CRAWFORD | BRONSON | (BRO05) | SW | SW | SE | 6 | 31 | 22 | E | 1 | B | SW | 6/7/2007 |
| 3 | CRAWFORD | BRONSON | (BRO04) | SW | SW | SE | 6 | 31 | 22 | E | 1 | B | SW | 6/7/2007 |
| 3 | CRAWFORD | BRONSON | (BRO03) | SW | SW | SE | 6 | 31 | 22 | E | 1 | B | SW | 6/7/2007 |
| 3 | CRAWFORD | BRONSON | (BRO02) | SW | SW | SE | 6 | 31 | 22 | E | 1 | B | SW | 6/7/2007 |
| 3 | CRAWFORD | BRONSON | (BRO01) | SW | SW | SE | 6 | 31 | 22 | E | 1 | B | SW | 6/7/2007 |
| 3 | CRAWFORD | BRONSON II | (BRO-06) | SW | SW | SE | 6 | 31 | 22 | E | 1 | A | GW | 4/20/2012 |
| 3 | CRAWFORD | ROSELAND-PARSONS A | (PARS11) | SE | SE | SE | 11 | 31 | 22 | E | 1 | B | GW | 4/11/2018 |
| 3 | CRAWFORD | ROSELAND-PARSONS A | (PARS01) | NE | SE | SE | 11 | 31 | 22 | E | 1 | A | SW | 4/12/2018 |
| 3 | CRAWFORD | ROSELAND-PARSONS A | (POOR01) | SE | NW | SW | 12 | 31 | 22 | E | 1 | B | GW | 4/11/2018 |
| 3 | CRAWFORD | ROSELAND-PARSONS A | (BILL01) | SE | SE | SE | 12 | 31 | 22 | E | 1 | B | GW | 4/11/2018 |
| 3 | CRAWFORD | ROSELAND-PARSONS A | (PARS14) | NE | SW | SW | 12 | 31 | 22 | E | 1 | B | SW | 3/15/2018 |
| 3 | CRAWFORD | ROSELAND-PARSONS A | (PARS13) | SW | SW | SW | 12 | 31 | 22 | E | 1 | B | SW | 3/15/2018 |
| 3 | CRAWFORD | ROSELAND-PARSONS A | (SWE01) | NE | NW | NW | 13 | 31 | 22 | E | 1 | B | GW | 4/11/2018 |
| 3 | CRAWFORD | ROSELAND-PARSONS A | (PARS06) | NW | NW | NW | 13 | 31 | 22 | E | 1 | B | GW | 4/12/2018 |
| 3 | CRAWFORD | ROSELAND-PARSONS A | (PARS09) | NE | SE | NE | 14 | 31 | 22 | E | 1 | B | GW | 3/15/2018 |
| 3 | CRAWFORD | ROSELAND-PARSONS A | (PARS08) | NE | NE | NE | 14 | 31 | 22 | E | 1 | B | GW | 3/14/2018 |
| 3 | CRAWFORD | BORROW | (BP400) | NE | SW | SW | 15 | 31 | 22 | E | 1 | A | GW | 6/25/2016 |
| 3 | DOUGLAS | NEIS | 6 | | | NW | 25 | 13 | 20 | E | 2 | | | 10/1/1996 |

Wells Plugged with State Funds Since 7/1/1996

| DIST | COUNTY | LEASE NAME | WELL NO | Q-3 | Q-2 | Q-1 | SEC | TWP | RNG | DIR | PRI | LEVEL | TYPE | PLUGDATE |
|------|---------|----------------------|------------|-----|-----|-----|-----|-----|-----|-----|-----|-------|------|-----------|
| 3 | DOUGLAS | NEIS | 12 | | | NW | 25 | 13 | 20 | E | 2 | | | 10/1/1996 |
| 3 | DOUGLAS | NEIS | 5 | | | NW | 25 | 13 | 20 | E | 2 | | | 10/1/1996 |
| 3 | DOUGLAS | NEIS | 7 | | | NW | 25 | 13 | 20 | E | 2 | | | 10/1/1996 |
| 3 | DOUGLAS | NEIS | 9 | | | NW | 25 | 13 | 20 | E | 2 | | | 10/1/1996 |
| 3 | DOUGLAS | NEIS | 8 | | | NW | 25 | 13 | 20 | E | 2 | | | 10/1/1996 |
| 3 | DOUGLAS | NEIS | 8 | NE | NE | NW | 25 | 13 | 20 | E | 1 | C | GW | 10/4/1996 |
| 3 | DOUGLAS | NEIS | 3 | | | NW | 25 | 13 | 20 | E | 2 | | | 10/1/1996 |
| 3 | DOUGLAS | NEIS | 1A | NW | NW | NW | 25 | 13 | 20 | E | 1 | C | GW | 10/3/1996 |
| 3 | DOUGLAS | NEIS | 12 | SE | NW | NW | 25 | 13 | 20 | E | 1 | C | GW | 10/4/1996 |
| 3 | DOUGLAS | NEIS | 11 | SW | NE | NW | 25 | 13 | 20 | E | 1 | C | GW | 10/5/1996 |
| 3 | DOUGLAS | NEIS | 10 | NE | NE | NW | 25 | 13 | 20 | E | 1 | C | GW | 10/3/1996 |
| 3 | DOUGLAS | NEIS | 9 | NE | NW | NW | 25 | 13 | 20 | E | 1 | C | GW | 10/5/1996 |
| 3 | DOUGLAS | NEIS | 4 | | | NW | 25 | 13 | 20 | E | 2 | | | 10/1/1996 |
| 3 | DOUGLAS | EUDORA SCHOOL (DURR) | (EDS001) | | NE | NW | 9 | 13 | 21 | E | 1 | A | PS | 5/19/2008 |
| 3 | DOUGLAS | SPRING (NUNN) | (SPG02) | S2 | NW | SE | 6 | 14 | 21 | E | 1 | A | SW | 7/28/2010 |
| 3 | DOUGLAS | SPRING (PIERCE) | (SPG01) | S2 | NW | SE | 6 | 14 | 21 | E | 1 | A | SW | 6/1/2010 |
| 3 | DOUGLAS | CALVIN HAUSMAN | (HSM03) | | SE | NW | 20 | 14 | 21 | E | 1 | B | GW | 7/13/2009 |
| 3 | DOUGLAS | CALVIN HAUSMAN | (HSM02) | | SE | NW | 20 | 14 | 21 | E | 1 | B | GW | 7/9/2009 |
| 3 | DOUGLAS | CALVIN HAUSMAN | (HSM01) | | SE | NW | 20 | 14 | 21 | E | 1 | B | GW | 7/8/2009 |
| 3 | DOUGLAS | KERMIT KALB | (KALB01) | NE | NE | SW | 20 | 14 | 21 | E | 1 | B | SW | 7/13/2009 |
| 3 | DOUGLAS | LORENZEN | 1 | SW | SW | NW | 2 | 15 | 20 | E | 1 | A | SW | 6/13/2001 |
| 3 | DOUGLAS | GREG NIES | (GNE02) | | SE | SE | 8 | 15 | 21 | E | 1 | B | GW | 5/27/2014 |
| 3 | DOUGLAS | GREG NIES | (GNE01) | | SE | SE | 8 | 15 | 21 | E | 1 | B | GW | 1/29/2015 |
| 3 | ELK | OAKES LEASE | (27) | | SW | NE | 34 | 28 | 13 | E | 1 | B | GW | 5/16/2005 |
| 3 | ELK | OAKES LEASE | (26) | | SE | NW | 34 | 28 | 13 | E | 1 | B | GW | 5/17/2005 |
| 3 | ELK | OAKES LEASE | (25)34-C13 | | NE | SW | 34 | 28 | 13 | E | 1 | C | SW | 5/17/2005 |
| 3 | ELK | OAKES LEASE | (24)34-B15 | | SE | NW | 34 | 28 | 13 | E | 1 | C | SW | 5/17/2005 |
| 3 | ELK | OAKES LEASE | (23)34-G11 | | SW | NW | 34 | 28 | 13 | E | 1 | C | SW | 5/10/2005 |
| 3 | ELK | OAKES LEASE | (22)34-G7 | | SW | NW | 34 | 28 | 13 | E | 1 | C | SW | 5/9/2005 |
| 3 | ELK | OAKES LEASE | (21)34-G5 | | SW | NW | 34 | 28 | 13 | E | 1 | C | SW | 5/9/2005 |
| 3 | ELK | OAKES LEASE | (20)34-F9 | | SW | NW | 34 | 28 | 13 | E | 1 | C | SW | 5/9/2005 |
| 3 | ELK | OAKES LEASE | (19)34-G13 | | SE | NW | 34 | 28 | 13 | E | 1 | C | SW | 5/13/2005 |
| 3 | ELK | OAKES LEASE | (18)34-F15 | | SE | NW | 34 | 28 | 13 | E | 1 | B | SW | 5/17/2005 |
| 3 | ELK | OAKES LEASE | (17)34-F11 | | SE | NW | 34 | 28 | 13 | E | 1 | C | SW | 5/16/2005 |
| 3 | ELK | OAKES LEASE | (16)34-F13 | | SE | NW | 34 | 28 | 13 | E | 1 | C | SW | 5/16/2005 |
| 3 | ELK | OAKES LEASE | (15) | | SE | NW | 34 | 28 | 13 | E | 1 | B | SW | 5/20/2005 |
| 3 | ELK | OAKES LEASE | (14) | | SE | NW | 34 | 28 | 13 | E | 1 | B | SW | 5/10/2005 |
| 3 | ELK | OAKES LEASE | (13)34-E9 | | SE | NW | 34 | 28 | 13 | E | 1 | C | SW | 5/10/2005 |
| 3 | ELK | OAKES LEASE | (12)34-E10 | | SW | NW | 34 | 28 | 13 | E | 1 | B | SW | 5/20/2005 |
| 3 | ELK | OAKES LEASE | (11)34-E11 | | SW | NW | 34 | 28 | 13 | E | 1 | B | SW | 5/2/2005 |
| 3 | ELK | OAKES LEASE | (10) | | SW | NW | 34 | 28 | 13 | E | 1 | B | SW | 5/2/2005 |
| 3 | ELK | OAKES LEASE | (09)34-E14 | | SW | NW | 34 | 28 | 13 | E | 1 | C | SW | 5/2/2005 |
| 3 | ELK | OAKES LEASE | (08)34-E15 | | SW | NW | 34 | 28 | 13 | E | 1 | B | SW | 5/2/2005 |
| 3 | ELK | OAKES LEASE | (07)34-E16 | | SE | NW | 34 | 28 | 13 | E | 1 | B | SW | 5/10/2005 |
| 3 | ELK | OAKES LEASE | (06)34-F7 | | SE | NW | 34 | 28 | 13 | E | 1 | C | SW | 5/3/2005 |
| 3 | ELK | OAKES LEASE | (05)34-F5 | | SE | NW | 34 | 28 | 13 | E | 1 | C | SW | 5/3/2005 |
| 3 | ELK | OAKES LEASE | (04)34-E1 | | SW | NW | 34 | 28 | 13 | E | 1 | C | SW | 5/3/2005 |
| 3 | ELK | OAKES LEASE | (03)34-E7 | | SW | NW | 34 | 28 | 13 | E | 1 | B | SW | 5/2/2005 |
| 3 | ELK | OAKES LEASE | (02)34-E6 | | SW | NW | 34 | 28 | 13 | E | 1 | B | SW | 5/2/2005 |
| 3 | ELK | OAKES LEASE | (01)34-E3 | | SW | NW | 34 | 28 | 13 | E | 1 | B | SW | 5/3/2005 |
| 3 | ELK | COOK | (COK61) | | SW | NE | 4 | 29 | 13 | E | 1 | B | GW | 7/30/2007 |
| 3 | ELK | COOK | (COK60) | | SW | NE | 4 | 29 | 13 | E | 1 | B | GW | 8/15/2007 |
| 3 | ELK | COOK | (COK59) | | NW | SE | 4 | 29 | 13 | E | 1 | B | GW | 7/25/2007 |
| 3 | ELK | COOK | (COK58) | | NE | SW | 4 | 29 | 13 | E | 1 | B | GW | 9/20/2007 |
| 3 | ELK | COOK | (COK56) | | NW | SE | 4 | 29 | 13 | E | 1 | B | GW | 8/16/2007 |
| 3 | ELK | COOK | (COK55) | | NE | SW | 4 | 29 | 13 | E | 1 | B | GW | 7/25/2007 |
| 3 | ELK | COOK | (COK54) | | NE | SW | 4 | 29 | 13 | E | 1 | B | GW | 7/30/2007 |
| 3 | ELK | COOK | (COK53) | | NW | SE | 4 | 29 | 13 | E | 1 | B | GW | 7/25/2007 |
| 3 | ELK | COOK | (COK52) | | | | 4 | 29 | 13 | E | 1 | B | GW | 6/19/2007 |
| 3 | ELK | COOK | (COK51) | | NW | SE | 4 | 29 | 13 | E | 1 | B | GW | 5/18/2007 |
| 3 | ELK | COOK | (COK50) | | SW | SE | 4 | 29 | 13 | E | 1 | B | GW | 8/7/2007 |

Wells Plugged with State Funds Since 7/1/1996

| DIST | COUNTY | LEASE NAME | WELL NO | Q-3 | Q-2 | Q-1 | SEC | TWP | RNG | DIR | PRI | LEVEL | TYPE | PLUGDATE |
|------|--------|------------|----------|-----|-----|-----|-----|-----|-----|-----|-----|-------|------|-----------|
| 3 | ELK | COOK | (COK49) | SE | NE | SE | 4 | 29 | 13 | E | 1 | B | GW | 8/7/2007 |
| 3 | ELK | COOK | (COK47) | SE | NE | SE | 4 | 29 | 13 | E | 1 | B | GW | 6/28/2007 |
| 3 | ELK | COOK | (COK43) | | SW | SE | 4 | 29 | 13 | E | 1 | B | GW | 6/21/2007 |
| 3 | ELK | COOK | (COK42) | | SW | SE | 4 | 29 | 13 | E | 1 | B | GW | 6/28/2007 |
| 3 | ELK | COOK | (COK41) | | SW | SE | 4 | 29 | 13 | E | 1 | B | GW | 5/25/2007 |
| 3 | ELK | COOK | (COK40) | | NW | SE | 4 | 29 | 13 | E | 1 | B | GW | 5/29/2007 |
| 3 | ELK | COOK | (COK39) | | NE | SW | 4 | 29 | 13 | E | 1 | B | GW | 7/25/2007 |
| 3 | ELK | COOK | (COK38) | NW | NW | SE | 4 | 29 | 13 | E | 1 | B | GW | 9/11/2007 |
| 3 | ELK | COOK | (COK37) | NW | NW | SE | 4 | 29 | 13 | E | 1 | B | GW | 8/28/2007 |
| 3 | ELK | COOK | (COK35) | | NW | SE | 4 | 29 | 13 | E | 1 | B | GW | 8/7/2007 |
| 3 | ELK | COOK | (COK34) | | SW | NE | 4 | 29 | 13 | E | 1 | B | GW | 9/12/2007 |
| 3 | ELK | COOK | (COK32) | | NE | SW | 4 | 29 | 13 | E | 1 | B | GW | 8/27/2007 |
| 3 | ELK | COOK | (COK31) | SE | SE | NW | 4 | 29 | 13 | E | 1 | B | GW | 8/28/2007 |
| 3 | ELK | COOK | (COK30) | | SW | NE | 4 | 29 | 13 | E | 1 | B | GW | 5/25/2007 |
| 3 | ELK | COOK | (COK29) | | SW | NE | 4 | 29 | 13 | E | 1 | B | GW | 6/22/2007 |
| 3 | ELK | COOK | (COK28) | | SW | NE | 4 | 29 | 13 | E | 1 | B | GW | 7/5/2007 |
| 3 | ELK | COOK | (COK27) | | SW | NE | 4 | 29 | 13 | E | 1 | B | GW | 6/28/2007 |
| 3 | ELK | COOK | (COK26) | SW | NE | SW | 4 | 29 | 13 | E | 1 | B | GW | 5/17/2007 |
| 3 | ELK | COOK | (COK25) | | SW | NE | 4 | 29 | 13 | E | 1 | B | GW | 7/5/2007 |
| 3 | ELK | COOK | (COK24) | | SW | NE | 4 | 29 | 13 | E | 1 | B | GW | 5/29/2007 |
| 3 | ELK | COOK | (COK23) | SE | NE | SW | 4 | 29 | 13 | E | 1 | B | GW | 5/4/2007 |
| 3 | ELK | COOK | (COK22) | | SW | NE | 4 | 29 | 13 | E | 1 | B | GW | 5/30/2007 |
| 3 | ELK | COOK | (COK21) | SW | NE | SW | 4 | 29 | 13 | E | 1 | B | GW | 5/17/2007 |
| 3 | ELK | COOK | (COK20) | SW | NE | SW | 4 | 29 | 13 | E | 1 | B | GW | 5/29/2007 |
| 3 | ELK | COOK | (COK19) | SW | NE | SW | 4 | 29 | 13 | E | 1 | B | GW | 6/25/2007 |
| 3 | ELK | COOK | (COK18) | SW | NE | SW | 4 | 29 | 13 | E | 1 | B | GW | 5/30/2007 |
| 3 | ELK | COOK | (COK17) | | SW | NE | 4 | 29 | 13 | E | 1 | B | GW | 6/4/2007 |
| 3 | ELK | COOK | (COK16) | | SW | NE | 4 | 29 | 13 | E | 1 | B | GW | 9/17/2007 |
| 3 | ELK | COOK | (COK15) | SE | NE | SW | 4 | 29 | 13 | E | 1 | B | GW | 5/18/2007 |
| 3 | ELK | COOK | (COK14) | | SW | NE | 4 | 29 | 13 | E | 1 | B | GW | 5/31/2007 |
| 3 | ELK | COOK | (COK13) | | SW | NE | 4 | 29 | 13 | E | 1 | B | GW | 6/4/2007 |
| 3 | ELK | COOK | (COK12) | | SW | NE | 4 | 29 | 13 | E | 1 | B | GW | 7/5/2007 |
| 3 | ELK | COOK | (COK11) | NE | NE | SW | 4 | 29 | 13 | E | 1 | B | GW | 5/17/2007 |
| 3 | ELK | COOK | (COK10) | NW | NE | SW | 4 | 29 | 13 | E | 1 | B | GW | 8/14/2007 |
| 3 | ELK | COOK | (COK09) | NE | NE | SW | 4 | 29 | 13 | E | 1 | B | GW | 8/13/2007 |
| 3 | ELK | COOK | (COK08) | SE | SE | NW | 4 | 29 | 13 | E | 1 | B | GW | 8/7/2007 |
| 3 | ELK | COOK | (COK07) | SE | SE | NW | 4 | 29 | 13 | E | 1 | B | GW | 8/7/2007 |
| 3 | ELK | COOK | (COK06) | SW | SW | NE | 4 | 29 | 13 | E | 1 | B | GW | 8/13/2007 |
| 3 | ELK | COOK | (COK05) | SE | SE | NW | 4 | 29 | 13 | E | 1 | B | GW | 7/30/2007 |
| 3 | ELK | COOK | (COK04) | SE | SE | NW | 4 | 29 | 13 | E | 1 | B | GW | 7/30/2007 |
| 3 | ELK | COOK | (COK03) | NW | NW | SE | 4 | 29 | 13 | E | 1 | B | GW | 5/18/2007 |
| 3 | ELK | COOK | (COK02) | SE | NW | SE | 4 | 29 | 13 | E | 1 | B | GW | 5/4/2007 |
| 3 | ELK | PERKINS | (PER01) | | SW | SE | 18 | 30 | 11 | E | 1 | B | GW | 12/4/2015 |
| 3 | ELK | DAY | 8-33-16 | SW | NW | SE | 16 | 30 | 12 | E | 1 | B | GW | 3/24/2003 |
| 3 | ELK | DAY | 4-34-16 | NW | SW | SE | 16 | 30 | 12 | E | 1 | B | GW | 3/21/2003 |
| 3 | ELK | DAY | 1 | NE | SW | SE | 16 | 30 | 12 | E | 1 | B | GW | 3/27/2003 |
| 3 | ELK | DAY | 8-34-16 | NE | SW | SE | 16 | 30 | 12 | E | 1 | B | GW | 3/26/2003 |
| 3 | ELK | DAY | 11-34-16 | NE | SW | SE | 16 | 30 | 12 | E | 1 | B | GW | 3/18/2003 |
| 3 | ELK | DAY | 9-43-16 | NE | NW | SE | 16 | 30 | 12 | E | 1 | B | GW | 3/17/2003 |
| 3 | ELK | DAY | 10-34-16 | SE | SW | SE | 16 | 30 | 12 | E | 1 | B | GW | 3/19/2003 |
| 3 | ELK | DAY | 5-34-16 | SE | SW | SE | 16 | 30 | 12 | E | 1 | B | GW | 3/20/2003 |
| 3 | ELK | DAY | 3-34-16 | SE | SW | SE | 16 | 30 | 12 | E | 1 | B | GW | 3/14/2003 |
| 3 | ELK | DAY | 44-16 | NW | SE | SE | 16 | 30 | 12 | E | 1 | B | GW | 3/13/2003 |
| 3 | ELK | DAY | 2-34-16 | NW | SE | SE | 16 | 30 | 12 | E | 1 | B | GW | 3/10/2003 |
| 3 | ELK | DAY | 12-34-16 | NE | SW | NE | 16 | 30 | 12 | E | 1 | B | GW | 3/7/2003 |
| 3 | ELK | DAY | 1-34-16 | NE | SW | SE | 16 | 30 | 12 | E | 1 | B | GW | 3/6/2003 |
| 3 | ELK | DAY | 7-33-16 | | NW | SE | 16 | 30 | 12 | E | 1 | B | GW | 3/4/2003 |
| 3 | ELK | DAY | 2-33-16 | SE | NW | SE | 16 | 30 | 12 | E | 1 | B | GW | 3/3/2003 |
| 3 | ELK | DAY | 7-43-16 | S2 | N2 | SE | 16 | 30 | 12 | E | 1 | B | GW | 2/21/2003 |
| 3 | ELK | DAY | 42-16 | NW | NE | SE | 16 | 30 | 12 | E | 1 | B | GW | 3/25/2003 |
| 3 | ELK | DAY | 9-34-16 | NE | SW | SE | 16 | 30 | 12 | E | 1 | B | GW | 1/31/2003 |

Wells Plugged with State Funds Since 7/1/1996

| DIST | COUNTY | LEASE NAME | WELL NO | Q-3 | Q-2 | Q-1 | SEC | TWP | RNG | DIR | PRI | LEVEL | TYPE | PLUGDATE |
|------|----------|---------------------------|-----------|-----|-----|-----|-----|-----|-----|-----|-----|-------|------|------------|
| 3 | ELK | DAY | 1-33-16 | SE | NW | SE | 16 | 30 | 12 | E | 1 | B | GW | 1/30/2003 |
| 3 | ELK | DAY | 5-32-16 | SE | NW | SE | 16 | 30 | 12 | E | 1 | B | GW | 1/17/2003 |
| 3 | ELK | DAY | 3-33-16 | NW | NW | SE | 16 | 30 | 12 | E | 1 | B | GW | 1/20/2003 |
| 3 | ELK | DAY | 12-32-16 | SE | SW | NE | 16 | 30 | 12 | E | 1 | B | GW | 2/10/2003 |
| 3 | ELK | DAY | 4-33-16 | NE | NW | SE | 16 | 30 | 12 | E | 1 | B | GW | 2/5/2003 |
| 3 | ELK | DAY | 3-32-16 | SE | SW | NE | 16 | 30 | 12 | E | 1 | B | GW | 2/19/2003 |
| 3 | ELK | DAY | 33-16 | SE | SW | NE | 16 | 30 | 12 | E | 1 | B | GW | 2/18/2003 |
| 3 | ELK | DAY | 1-32-16 | SW | SW | NE | 16 | 30 | 12 | E | 1 | B | GW | 1/21/2003 |
| 3 | ELK | DAY | 11-32-16 | SW | SW | NE | 16 | 30 | 12 | E | 1 | B | GW | 2/11/2003 |
| 3 | ELK | DAY | 10-32-16 | SE | SW | NE | 16 | 30 | 12 | E | 1 | B | GW | 2/11/2003 |
| 3 | ELK | DAY | 1-42-16 | NE | SE | NE | 16 | 30 | 12 | E | 1 | B | GW | 2/20/2003 |
| 3 | ELK | DAY | 8-43-16 | NW | SE | NE | 16 | 30 | 12 | E | 1 | B | GW | 2/13/2003 |
| 3 | ELK | DAY | 6-32-16 | NW | SE | NE | 16 | 30 | 12 | E | 1 | B | GW | 2/12/2003 |
| 3 | ELK | DAY | 2-32-16 | SE | SW | NE | 16 | 30 | 12 | E | 1 | B | GW | 1/15/2003 |
| 3 | ELK | DAY | 4-32-16 | NW | SW | NE | 16 | 30 | 12 | E | 1 | B | GW | 2/17/2003 |
| 3 | ELK | TRIBOULET (SCHRADER 1929) | (TRI04) | SE | NE | SW | 12 | 31 | 8 | E | 1 | B | GW | 1/13/2016 |
| 3 | ELK | TRIBOULET (SCHRADER 1929) | (TRI03) | SW | NE | SW | 12 | 31 | 8 | E | 1 | B | GW | 1/12/2016 |
| 3 | ELK | TRIBOULET (SCHRADER 1929) | (TRI02) | NE | SW | SW | 12 | 31 | 8 | E | 1 | B | GW | 1/14/2016 |
| 3 | ELK | TRIBOULET (SCHRADER 1929) | (TRI01) | NE | SE | SW | 12 | 31 | 8 | E | 1 | B | GW | 1/29/2016 |
| 3 | ELK | CARR (#1 HARVEY) | (CAR-01) | SE | SE | SW | 9 | 31 | 9 | E | 1 | A | GW | 9/11/2014 |
| 3 | ELK | AMSBURY | (2AMY-12) | | NW | SW | 2 | 31 | 12 | E | 1 | B | GW | 6/1/2006 |
| 3 | ELK | AMSBURY | (2AMY-11) | NE | NE | SW | 2 | 31 | 12 | E | 1 | B | GW | 4/20/2006 |
| 3 | ELK | AMSBURY | (2AMY-10) | | NW | SW | 2 | 31 | 12 | E | 1 | B | GW | 4/20/2006 |
| 3 | ELK | AMSBURY | (2AMY-09) | | NW | SW | 2 | 31 | 12 | E | 1 | B | GW | 4/21/2006 |
| 3 | ELK | AMSBURY | (2AMY-08) | | NW | SW | 2 | 31 | 12 | E | 1 | B | GW | 4/21/2006 |
| 3 | ELK | AMSBURY | (2AMY-07) | | NW | SW | 2 | 31 | 12 | E | 1 | B | GW | 4/4/2006 |
| 3 | ELK | AMSBURY | (2AMY-06) | | NE | SW | 2 | 31 | 12 | E | 1 | B | GW | 4/4/2006 |
| 3 | ELK | AMSBURY | (2AMY-05) | | NE | SW | 2 | 31 | 12 | E | 1 | B | GW | 4/4/2006 |
| 3 | ELK | AMSBURY | (2AMY-04) | | NE | SW | 2 | 31 | 12 | E | 1 | B | GW | 3/27/2006 |
| 3 | ELK | AMSBURY | (2AMY-03) | | NW | SW | 2 | 31 | 12 | E | 1 | B | GW | 3/28/2006 |
| 3 | ELK | AMSBURY | (2AMY-02) | | NE | SW | 2 | 31 | 12 | E | 1 | B | GW | 3/28/2006 |
| 3 | ELK | AMSBURY | (2AMY-01) | | NE | SW | 2 | 31 | 12 | E | 1 | B | GW | 3/27/2006 |
| 3 | ELK | AMSBURY | (3AMY-05) | | NE | SE | 3 | 31 | 12 | E | 1 | B | GW | 5/18/2006 |
| 3 | ELK | AMSBURY | (3AMY-04) | | NE | SE | 3 | 31 | 12 | E | 1 | B | GW | 5/19/2006 |
| 3 | ELK | AMSBURY | (3AMY-03) | | | SE | 3 | 31 | 12 | E | 1 | B | GW | 5/18/2006 |
| 3 | ELK | AMSBURY | (3AMY-02) | | NE | SE | 3 | 31 | 12 | E | 1 | B | GW | 5/18/2006 |
| 3 | ELK | AMSBURY | (3AMY-01) | | NE | SE | 3 | 31 | 12 | E | 1 | B | GW | 5/19/2006 |
| 3 | ELK | MUSTOE-WESTFALL | (MUS06) | | | SW | 35 | 31 | 12 | E | 1 | B | GW | 10/11/2012 |
| 3 | ELK | MUSTOE-WESTFALL | (MUS05) | | | SW | 35 | 31 | 12 | E | 1 | B | GW | 10/10/2012 |
| 3 | ELK | MUSTOE-WESTFALL | (MUS04) | | | SW | 35 | 31 | 12 | E | 1 | B | GW | 10/11/2012 |
| 3 | ELK | MUSTOE-WESTFALL | (MUS03) | | | SW | 35 | 31 | 12 | E | 1 | B | GW | 11/30/2012 |
| 3 | ELK | MUSTOE-WESTFALL | (MUS02) | | | NW | 35 | 31 | 12 | E | 1 | B | GW | 11/29/2012 |
| 3 | ELK | MUSTOE-WESTFALL | (MUS01) | | | NW | 35 | 31 | 12 | E | 1 | B | GW | 11/30/2012 |
| 3 | ELK | KLABZUBA (HALL) | (KLA01) | SW | SW | NE | 29 | 31 | 13 | E | 1 | B | GW | 7/13/2011 |
| 3 | FRANKLIN | CLARA YOUNG | (YNG02) | | NE | NW | 25 | 15 | 20 | E | 1 | B | GW | 5/9/2011 |
| 3 | FRANKLIN | CLARA YOUNG | (YNG01) | | NE | NW | 25 | 15 | 20 | E | 1 | B | GW | 5/6/2011 |
| 3 | FRANKLIN | ROBERT SEYLER | 1 | SE | NE | NW | 8 | 16 | 20 | E | 1 | B | GW | 11/7/2003 |
| 3 | FRANKLIN | E SEYLER | (ESY 01) | NW | SE | SE | 10 | 16 | 20 | E | 1 | B | GW | 8/17/2018 |
| 3 | FRANKLIN | ELKHOUND I TAYLOR | (TY10) | | SW | SE | 3 | 16 | 21 | E | 1 | B | GW | 1/31/2006 |
| 3 | FRANKLIN | ELKHOUND I TAYLOR | (TY09) | | NW | SE | 3 | 16 | 21 | E | 1 | B | GW | 1/30/2006 |
| 3 | FRANKLIN | ELKHOUND I TAYLOR | (TY08) | | NW | SE | 3 | 16 | 21 | E | 1 | B | GW | 2/7/2006 |
| 3 | FRANKLIN | ELKHOUND I TAYLOR | (TY07) | | NW | SE | 3 | 16 | 21 | E | 1 | B | GW | 2/6/2006 |
| 3 | FRANKLIN | ELKHOUND I TAYLOR | (TY06) | | NW | SE | 3 | 16 | 21 | E | 1 | B | GW | 2/3/2006 |
| 3 | FRANKLIN | ELKHOUND I TAYLOR | (TY05) | | NW | SE | 3 | 16 | 21 | E | 1 | B | GW | 2/3/2006 |
| 3 | FRANKLIN | ELKHOUND I TAYLOR | (TY04) | | NW | SE | 3 | 16 | 21 | E | 1 | B | GW | 1/30/2006 |
| 3 | FRANKLIN | ELKHOUND I TAYLOR | (TY03) | | NW | SE | 3 | 16 | 21 | E | 1 | B | GW | 1/30/2006 |
| 3 | FRANKLIN | ELKHOUND I TAYLOR | (TY02) | | NW | SE | 3 | 16 | 21 | E | 1 | B | GW | 2/2/2006 |
| 3 | FRANKLIN | ELKHOUND I TAYLOR | (TY01) | | NW | SE | 3 | 16 | 21 | E | 1 | B | GW | 2/2/2006 |
| 3 | FRANKLIN | ELKHOUND III-H ACKLEY | (50) 7W4 | | SE | SW | 3 | 16 | 21 | E | 1 | C | SW | 11/8/2006 |
| 3 | FRANKLIN | ELKHOUND III-H ACKLEY | (52) 4F | | NE | SW | 3 | 16 | 21 | E | 1 | C | SW | 7/26/2006 |
| 3 | FRANKLIN | ELKHOUND III-H ACKLEY | (49) 3WF | | SE | SW | 3 | 16 | 21 | E | 1 | B | SW | 11/3/2006 |

Wells Plugged with State Funds Since 7/1/1996

| DIST | COUNTY | LEASE NAME | WELL NO | Q-3 | Q-2 | Q-1 | SEC | TWP | RNG | DIR | PRI | LEVEL | TYPE | PLUGDATE |
|------|----------|------------------------|------------|-----|-----|-----|-----|-----|-----|-----|-----|-------|------|------------|
| 3 | FRANKLIN | ELKHOUND III-H ACKLEY | (48) 2WF | | SE | SW | 3 | 16 | 21 | E | 1 | B | SW | 7/26/2006 |
| 3 | FRANKLIN | ELKHOUND III-H ACKLEY | (47) 4WF | | SE | SW | 3 | 16 | 21 | E | 1 | B | SW | 7/26/2006 |
| 3 | FRANKLIN | ELKHOUND III-H ACKLEY | (46) 10F | | SE | SW | 3 | 16 | 21 | E | 1 | C | SW | 7/28/2006 |
| 3 | FRANKLIN | ELKHOUND III-H ACKLEY | (45) 9F | | SE | SW | 3 | 16 | 21 | E | 1 | C | SW | 7/31/2006 |
| 3 | FRANKLIN | ELKHOUND III-H ACKLEY | (44) 8F | | SE | SW | 3 | 16 | 21 | E | 1 | C | SW | 8/3/2006 |
| 3 | FRANKLIN | ELKHOUND III-H ACKLEY | (43) 8W9 | | SE | SW | 3 | 16 | 21 | E | 1 | B | SW | 7/21/2006 |
| 3 | FRANKLIN | ELKHOUND III-H ACKLEY | (42) 8W8 | | SE | SW | 3 | 16 | 21 | E | 1 | B | SW | 7/24/2006 |
| 3 | FRANKLIN | ELKHOUND III-H ACKLEY | (41) 8W7 | | | SW | 3 | 16 | 21 | E | 1 | B | SW | 7/24/2006 |
| 3 | FRANKLIN | ELKHOUND III-H ACKLEY | (30) 10W8 | | | SW | 3 | 16 | 21 | E | 1 | B | SW | 8/3/2006 |
| 3 | FRANKLIN | ELKHOUND III-H ACKLEY | (26) 0WF | | SE | SW | 3 | 16 | 21 | E | 1 | B | SW | 8/4/2006 |
| 3 | FRANKLIN | ELKHOUND III-H ACKLEY | (24) 9W1 | | SW | SW | 3 | 16 | 21 | E | 1 | C | SW | 10/11/2006 |
| 3 | FRANKLIN | ELKHOUND III-H ACKLEY | (23) 8W3 | | SW | SW | 3 | 16 | 21 | E | 1 | C | SW | 8/3/2006 |
| 3 | FRANKLIN | ELKHOUND III-H ACKLEY | (21) 8W4 | | SE | SW | 3 | 16 | 21 | E | 1 | B | SW | 10/16/2006 |
| 3 | FRANKLIN | ELKHOUND III-H ACKLEY | (20) 9W6 | | SW | SW | 3 | 16 | 21 | E | 1 | B | SW | 8/3/2006 |
| 3 | FRANKLIN | ELKHOUND III-H ACKLEY | (19) 8W6 | | SE | SW | 3 | 16 | 21 | E | 1 | B | SW | 7/19/2006 |
| 3 | FRANKLIN | ELKHOUND III-H ACKLEY | (16) 9W8 | | SW | SW | 3 | 16 | 21 | E | 1 | B | SW | 7/19/2006 |
| 3 | FRANKLIN | ELKHOUND III-H ACKLEY | (13) 8W5 | | SE | SW | 3 | 16 | 21 | E | 1 | C | SW | 7/13/2006 |
| 3 | FRANKLIN | ELKHOUND III-H ACKLEY | (11) 2F | | SE | SW | 3 | 16 | 21 | E | 1 | C | SW | 7/19/2006 |
| 3 | FRANKLIN | ELKHOUND III-H ACKLEY | (10) 8W10 | | SW | SW | 3 | 16 | 21 | E | 1 | B | SW | 7/17/2006 |
| 3 | FRANKLIN | ELKHOUND III-H ACKLEY | (05) 9W2 | | SW | SW | 3 | 16 | 21 | E | 1 | B | SW | 7/17/2006 |
| 3 | FRANKLIN | ELKHOUND III-H ACKLEY | (03) 9W4 | | SW | SW | 3 | 16 | 21 | E | 1 | B | SW | 10/25/2006 |
| 3 | FRANKLIN | ELKHOUND III-H ACKLEY | (02) 9W3 | | SW | SW | 3 | 16 | 21 | E | 1 | B | SW | 11/1/2006 |
| 3 | FRANKLIN | ELKHOUND III-H ACKLEY | (01) 7F | | SW | SW | 3 | 16 | 21 | E | 1 | B | SW | 7/31/2006 |
| 3 | FRANKLIN | ELKHOUND II-SW RICE | (RIC14) 6 | | SW | SE | 3 | 16 | 21 | E | 1 | B | SW | 8/15/2006 |
| 3 | FRANKLIN | ELKHOUND II-SW RICE | (RIC13)5W6 | | SW | SE | 3 | 16 | 21 | E | 1 | B | SW | 8/15/2006 |
| 3 | FRANKLIN | ELKHOUND II-SW RICE | (RIC12)4-F | | SW | SE | 3 | 16 | 21 | E | 1 | B | SW | 8/14/2006 |
| 3 | FRANKLIN | ELKHOUND II-SW RICE | (RIC11)5-F | | SW | SE | 3 | 16 | 21 | E | 1 | B | SW | 9/1/2006 |
| 3 | FRANKLIN | ELKHOUND II-SW RICE | (RIC10) 7 | | SW | SE | 3 | 16 | 21 | E | 1 | B | SW | 8/9/2006 |
| 3 | FRANKLIN | ELKHOUND II-SW RICE | (RIC08)6-F | | SW | SE | 3 | 16 | 21 | E | 1 | B | SW | 8/10/2006 |
| 3 | FRANKLIN | ELKHOUND II-SW RICE | (RIC07)5W5 | | SW | SE | 3 | 16 | 21 | E | 1 | B | SW | 9/12/2006 |
| 3 | FRANKLIN | ELKHOUND II-SW RICE | (RIC06)5W3 | | SW | SE | 3 | 16 | 21 | E | 1 | B | SW | 8/21/2006 |
| 3 | FRANKLIN | ELKHOUND II-SW RICE | (RIC05)5W4 | | SW | SE | 3 | 16 | 21 | E | 1 | B | SW | 9/11/2006 |
| 3 | FRANKLIN | ELKHOUND II-SW RICE | (RIC04)3-F | | SW | SE | 3 | 16 | 21 | E | 1 | B | SW | 8/10/2006 |
| 3 | FRANKLIN | ELKHOUND II-SW RICE | (RIC03)1-F | | SW | SE | 3 | 16 | 21 | E | 1 | B | SW | 8/9/2006 |
| 3 | FRANKLIN | ELKHOUND I RHOADS | (RH11)12W5 | | SE | NE | 4 | 16 | 21 | E | 1 | B | GW | 1/19/2006 |
| 3 | FRANKLIN | ELKHOUND I RHOADS | (RH10) | | SW | NE | 4 | 16 | 21 | E | 1 | B | GW | 1/12/2006 |
| 3 | FRANKLIN | ELKHOUND I RHOADS | (RH09) | | SE | NE | 4 | 16 | 21 | E | 1 | B | GW | 1/12/2006 |
| 3 | FRANKLIN | ELKHOUND I RHOADS | (RH08) | | SE | NE | 4 | 16 | 21 | E | 1 | B | GW | 1/12/2006 |
| 3 | FRANKLIN | ELKHOUND I RHOADS | (RH07) | | SE | NE | 4 | 16 | 21 | E | 1 | B | GW | 1/13/2006 |
| 3 | FRANKLIN | ELKHOUND I RHOADS | (RH06)13W5 | | SE | NE | 4 | 16 | 21 | E | 1 | B | GW | 1/18/2006 |
| 3 | FRANKLIN | ELKHOUND I RHOADS | (RH05) | | SE | NE | 4 | 16 | 21 | E | 1 | B | GW | 1/13/2006 |
| 3 | FRANKLIN | ELKHOUND I RHOADS | (RH04)13W2 | | SW | NE | 4 | 16 | 21 | E | 1 | B | GW | 1/19/2006 |
| 3 | FRANKLIN | ELKHOUND I RHOADS | (RH03)13W3 | | SW | NE | 4 | 16 | 21 | E | 1 | B | GW | 1/18/2006 |
| 3 | FRANKLIN | ELKHOUND I RHOADS | (RH02) | | SW | NE | 4 | 16 | 21 | E | 1 | B | GW | 1/18/2006 |
| 3 | FRANKLIN | ELKHOUND I RHOADS | (RH01) | | SW | NE | 4 | 16 | 21 | E | 1 | B | GW | 1/13/2006 |
| 3 | FRANKLIN | ELKHOUND II- EG DORSEY | (EGD19) | | NW | NE | 10 | 16 | 21 | E | 1 | B | GW | 2/9/2007 |
| 3 | FRANKLIN | ELKHOUND II-EG DORSEY | (EGD18) | | NW | NE | 10 | 16 | 21 | E | 1 | B | SW | 2/6/2007 |
| 3 | FRANKLIN | ELKHOUND II-EG DORSEY | (EGD17) | | NW | SW | 10 | 16 | 21 | E | 1 | B | SW | 1/29/2007 |
| 3 | FRANKLIN | ELKHOUND II-EG DORSEY | (EGD16) | | NW | NE | 10 | 16 | 21 | E | 1 | B | SW | 1/9/2007 |
| 3 | FRANKLIN | ELKHOUND II-EG DORSEY | (EGD15) | | NW | NE | 10 | 16 | 21 | E | 1 | B | SW | 1/5/2007 |
| 3 | FRANKLIN | ELKHOUND II-EG DORSEY | (EGD14)4-F | | NW | NE | 10 | 16 | 21 | E | 1 | B | SW | 9/11/2006 |
| 3 | FRANKLIN | ELKHOUND II-EG DORSEY | (EGD13) 1 | | NW | NE | 10 | 16 | 21 | E | 1 | B | SW | 12/18/2006 |
| 3 | FRANKLIN | ELKHOUND II-EG DORSEY | (EGD12) 6 | | NW | NE | 10 | 16 | 21 | E | 1 | B | SW | 10/20/2006 |
| 3 | FRANKLIN | ELKHOUND II-EG DORSEY | (EGD11)5W2 | | NW | NE | 10 | 16 | 21 | E | 1 | B | SW | 10/3/2006 |
| 3 | FRANKLIN | ELKHOUND II-EG DORSEY | (EGD10)5-F | | NW | NE | 10 | 16 | 21 | E | 1 | B | SW | 9/6/2006 |
| 3 | FRANKLIN | ELKHOUND II-EG DORSEY | (EGD07) 7 | | NW | NE | 10 | 16 | 21 | E | 1 | B | SW | 9/9/2006 |
| 3 | FRANKLIN | ELKHOUND II-EG DORSEY | (EGD06)6-F | | NW | NE | 10 | 16 | 21 | E | 1 | B | SW | 9/22/2006 |
| 3 | FRANKLIN | ELKHOUND II-EG DORSEY | (EGD05)2-F | | NW | NE | 10 | 16 | 21 | E | 1 | B | SW | 9/22/2006 |
| 3 | FRANKLIN | ELKHOUND II-EG DORSEY | (EGD04)1-F | | NW | NE | 10 | 16 | 21 | E | 1 | B | SW | 9/22/2006 |
| 3 | FRANKLIN | ELKHOUND II-EG DORSEY | (EGD03) 4 | | NW | NE | 10 | 16 | 21 | E | 1 | B | SW | 9/5/2006 |
| 3 | FRANKLIN | ELKHOUND II-EG DORSEY | (EGD01) | | NW | NE | 10 | 16 | 21 | E | 1 | B | SW | 9/5/2006 |

Wells Plugged with State Funds Since 7/1/1996

| DIST | COUNTY | LEASE NAME | WELL NO | Q-3 | Q-2 | Q-1 | SEC | TWP | RNG | DIR | PRI | LEVEL | TYPE | PLUGDATE | | |
|------|----------|----------------------|------------|-----|-----|-----|-----|-----|-----|-----|-----|-------|------|------------|-----------|-----------|
| 3 | FRANKLIN | ELKHOUND II-FD BELL | (FDB09) | | NE | NW | 10 | 16 | 21 | E | 1 | B | SW | 12/28/2006 | | |
| 3 | FRANKLIN | ELKHOUND II-FD BELL | (FDB08)8W2 | | NW | NW | 10 | 16 | 21 | E | 1 | B | SW | 9/1/2006 | | |
| 3 | FRANKLIN | ELKHOUND II-FD BELL | (FDB07)4-F | | NE | NW | 10 | 16 | 21 | E | 1 | B | SW | 9/8/2006 | | |
| 3 | FRANKLIN | ELKHOUND II-FD BELL | (FDB06)7W2 | | NE | NW | 10 | 16 | 21 | E | 1 | B | SW | 9/1/2006 | | |
| 3 | FRANKLIN | ELKHOUND II-FD BELL | (FDB05)3-F | | NE | NW | 10 | 16 | 21 | E | 1 | B | SW | 9/18/2006 | | |
| 3 | FRANKLIN | ELKHOUND II-FD BELL | (FDB03)7W3 | | NE | NW | 10 | 16 | 21 | E | 1 | B | SW | 9/28/2006 | | |
| 3 | FRANKLIN | ELKHOUND II-FD BELL | (FDB02)6-F | | SW | NW | 10 | 16 | 21 | E | 1 | B | SW | 8/21/2006 | | |
| 3 | FRANKLIN | ELKHOUND II-FD BELL | (FDB01)1-F | | NE | NW | 10 | 16 | 21 | E | 1 | B | SW | 9/15/2006 | | |
| 3 | FRANKLIN | ELKHOUND II-FS ROYER | (FSR17) 9W | | NE | NE | 10 | 16 | 21 | E | 1 | B | SW | 9/20/2006 | | |
| 3 | FRANKLIN | ELKHOUND II-FS ROYER | (FSR16)3W2 | | NE | NE | 10 | 16 | 21 | E | 1 | B | SW | 9/19/2006 | | |
| 3 | FRANKLIN | ELKHOUND II-FS ROYER | (FSR15) 10 | | NE | NE | 10 | 16 | 21 | E | 1 | B | SW | 9/19/2006 | | |
| 3 | FRANKLIN | ELKHOUND II-FS ROYER | (FSR14)2W2 | | NE | NE | 10 | 16 | 21 | E | 1 | B | SW | 9/19/2006 | | |
| 3 | FRANKLIN | ELKHOUND II-FS ROYER | (FSR13)1-5 | | SE | NE | 10 | 16 | 21 | E | 1 | B | SW | 9/20/2006 | | |
| 3 | FRANKLIN | ELKHOUND II-FS ROYER | (FSR12)2-F | | SE | NE | 10 | 16 | 21 | E | 1 | B | SW | 9/18/2006 | | |
| 3 | FRANKLIN | ELKHOUND II-FS ROYER | (FSR09) 5 | | NE | NE | 10 | 16 | 21 | E | 1 | B | SW | 11/28/2006 | | |
| 3 | FRANKLIN | ELKHOUND II-FS ROYER | (FSR08)3W1 | | NE | NE | 10 | 16 | 21 | E | 1 | B | SW | 11/28/2006 | | |
| 3 | FRANKLIN | HAYS | (32) | | SE | SE | 20 | 16 | 21 | E | 1 | B | GW | 8/15/2006 | | |
| 3 | FRANKLIN | HAYS | (31) | | SW | SE | 20 | 16 | 21 | E | 1 | B | GW | 7/27/2006 | | |
| 3 | FRANKLIN | HAYS | (30) | | SW | SE | 20 | 16 | 21 | E | 1 | B | GW | 7/11/2006 | | |
| 3 | FRANKLIN | HAYS | (29) | | SW | SE | 20 | 16 | 21 | E | 1 | C | SW | 8/7/2006 | | |
| 3 | FRANKLIN | HAYS | (28) | | SW | SE | 20 | 16 | 21 | E | 1 | C | SW | 7/12/2006 | | |
| 3 | FRANKLIN | HAYS | (21) | | S2 | SE | 20 | 16 | 21 | E | 1 | C | SW | 7/27/2006 | | |
| 3 | FRANKLIN | HAYS | (20) | | S2 | SE | 20 | 16 | 21 | E | 1 | C | SW | 5/16/2006 | | |
| 3 | FRANKLIN | HAYS | (19) | | S2 | SE | 20 | 16 | 21 | E | 1 | C | SW | 7/18/2006 | | |
| 3 | FRANKLIN | HAYS | (18) | | S2 | SE | 20 | 16 | 21 | E | 1 | C | SW | 5/16/2006 | | |
| 3 | FRANKLIN | HAYS | (17) | | S2 | SE | 20 | 16 | 21 | E | 2 | | SW | 5/16/2006 | | |
| 3 | FRANKLIN | HAYS | (16) | | S2 | SE | 20 | 16 | 21 | E | 1 | C | SW | 5/18/2006 | | |
| 3 | FRANKLIN | HAYS | (14) | | S2 | SE | 20 | 16 | 21 | E | 1 | C | SW | 5/17/2006 | | |
| 3 | FRANKLIN | HAYS | (13) | | S2 | SE | 20 | 16 | 21 | E | 1 | B | SW | 6/15/2006 | | |
| 3 | FRANKLIN | HAYS | (12) | | S2 | SE | 20 | 16 | 21 | E | 1 | B | SW | 7/18/2006 | | |
| 3 | FRANKLIN | HAYS | (11) | | S2 | SE | 20 | 16 | 21 | E | 1 | C | SW | 6/9/2006 | | |
| 3 | FRANKLIN | HAYS | (10) | | S2 | SE | 20 | 16 | 21 | E | 1 | C | SW | 5/24/2006 | | |
| 3 | FRANKLIN | HAYS | (09) | | S2 | SE | 20 | 16 | 21 | E | 1 | C | SW | 5/24/2006 | | |
| 3 | FRANKLIN | HAYS | (08) | | S2 | SE | 20 | 16 | 21 | E | 1 | B | SW | 5/18/2006 | | |
| 3 | FRANKLIN | HAYS | (07) | | S2 | SE | 20 | 16 | 21 | E | 1 | C | SW | 5/18/2006 | | |
| 3 | FRANKLIN | HAYS | (06) | | S2 | SE | 20 | 16 | 21 | E | 1 | C | SW | 6/28/2006 | | |
| 3 | FRANKLIN | HAYS | (05) | | S2 | SE | 20 | 16 | 21 | E | 1 | C | SW | 6/13/2006 | | |
| 3 | FRANKLIN | HAYS | (04) | | S2 | SE | 20 | 16 | 21 | E | 1 | C | SW | 6/13/2006 | | |
| 3 | FRANKLIN | HAYS | (03) | | S2 | SE | 20 | 16 | 21 | E | 1 | C | SW | 7/18/2006 | | |
| 3 | FRANKLIN | HAYS | (01-A) | | S2 | SE | 20 | 16 | 21 | E | 1 | C | SW | 6/12/2006 | | |
| 3 | FRANKLIN | MOCHERMAN | 19 | | NE | NE | SW | 20 | 16 | 21 | E | 1 | B | GW | 3/7/2003 | |
| 3 | FRANKLIN | MOCHERMAN | 55 | | SW | NE | SW | 20 | 16 | 21 | E | 1 | B | GW | 2/11/2003 | |
| 3 | FRANKLIN | MOCHERMAN | 54 | | SW | NE | SW | 20 | 16 | 21 | E | 1 | B | GW | 2/20/2003 | |
| 3 | FRANKLIN | MOCHERMAN | 52 | | NW | SW | NE | SW | 20 | 16 | 21 | E | 1 | B | GW | 2/12/2003 |
| 3 | FRANKLIN | MOCHERMAN | 51 | | SW | NE | SW | 20 | 16 | 21 | E | 1 | B | GW | 2/12/2003 | |
| 3 | FRANKLIN | MOCHERMAN | 50 | | NE | NW | SE | SW | 20 | 16 | 21 | E | 1 | C | GW | 1/29/2003 |
| 3 | FRANKLIN | MOCHERMAN | 49 | | NW | NW | SE | SW | 20 | 16 | 21 | E | 1 | B | GW | 3/7/2003 |
| 3 | FRANKLIN | MOCHERMAN | 48 | | NE | NE | SW | SW | 20 | 16 | 21 | E | 1 | B | GW | 1/3/2003 |
| 3 | FRANKLIN | MOCHERMAN | 47 | | SE | NE | SW | SW | 20 | 16 | 21 | E | 1 | B | GW | 1/13/2003 |
| 3 | FRANKLIN | MOCHERMAN | 46 | | SW | NW | SE | SW | 20 | 16 | 21 | E | 1 | B | GW | 2/12/2003 |
| 3 | FRANKLIN | MOCHERMAN | 45 | | SW | NW | SE | SW | 20 | 16 | 21 | E | 1 | B | GW | 1/29/2003 |
| 3 | FRANKLIN | MOCHERMAN | 44 | | SW | NW | SE | SW | 20 | 16 | 21 | E | 1 | B | GW | 2/11/2003 |
| 3 | FRANKLIN | MOCHERMAN | 43 | | SW | NW | SE | SW | 20 | 16 | 21 | E | 1 | B | GW | 1/29/2003 |
| 3 | FRANKLIN | MOCHERMAN | 42 | | SW | NW | SE | SW | 20 | 16 | 21 | E | 1 | B | GW | 1/15/2003 |
| 3 | FRANKLIN | MOCHERMAN | 41 | | SW | NW | SE | SW | 20 | 16 | 21 | E | 1 | B | GW | 1/30/2003 |
| 3 | FRANKLIN | MOCHERMAN | 40 | | SW | NW | SE | SW | 20 | 16 | 21 | E | 1 | B | GW | 1/24/2003 |
| 3 | FRANKLIN | MOCHERMAN | 39 | | NW | SW | SE | SW | 20 | 16 | 21 | E | 1 | B | GW | 1/24/2003 |
| 3 | FRANKLIN | MOCHERMAN | 38 | | SW | NW | SE | SW | 20 | 16 | 21 | E | 1 | B | GW | 1/24/2003 |
| 3 | FRANKLIN | MOCHERMAN | 37 | | SW | NW | SE | SW | 20 | 16 | 21 | E | 1 | B | GW | 1/8/2003 |
| 3 | FRANKLIN | MOCHERMAN | 36 | | SW | NW | SE | SW | 20 | 16 | 21 | E | 1 | B | GW | 1/15/2003 |
| 3 | FRANKLIN | MOCHERMAN | 35 | | NW | NW | SE | SW | 20 | 16 | 21 | E | 1 | B | GW | 1/15/2003 |

Wells Plugged with State Funds Since 7/1/1996

| DIST | COUNTY | LEASE NAME | WELL NO | Q-3 | Q-2 | Q-1 | SEC | TWP | RNG | DIR | PRI | LEVEL | TYPE | PLUGDATE |
|------|----------|------------|---------|-----|-----|-----|-----|-----|-----|-----|-----|-------|------|------------|
| 3 | FRANKLIN | MOCHERMAN | 34 | SW | NW | SE | 20 | 16 | 21 | E | 1 | B | GW | 1/17/2003 |
| 3 | FRANKLIN | MOCHERMAN | 33 | SW | NW | SE | 20 | 16 | 21 | E | 1 | B | GW | 1/8/2003 |
| 3 | FRANKLIN | MOCHERMAN | 32 | SW | NW | SE | 20 | 16 | 21 | E | 1 | B | GW | 3/7/2003 |
| 3 | FRANKLIN | MOCHERMAN | 31 | NW | NW | SE | 20 | 16 | 21 | E | 1 | B | GW | 1/6/2003 |
| 3 | FRANKLIN | MOCHERMAN | 30 | NW | NW | SE | 20 | 16 | 21 | E | 1 | B | GW | 1/6/2003 |
| 3 | FRANKLIN | MOCHERMAN | 29 | NW | NW | SE | 20 | 16 | 21 | E | 1 | B | GW | 1/6/2003 |
| 3 | FRANKLIN | MOCHERMAN | 28 | NW | SE | SE | 20 | 16 | 21 | E | 1 | B | GW | 12/11/2002 |
| 3 | FRANKLIN | MOCHERMAN | 27 | NW | NW | SE | 20 | 16 | 21 | E | 1 | B | GW | 1/3/2003 |
| 3 | FRANKLIN | MOCHERMAN | 26 | NW | NW | SE | 20 | 16 | 21 | E | 1 | B | GW | 1/6/2003 |
| 3 | FRANKLIN | MOCHERMAN | 25 | NW | NW | SE | 20 | 16 | 21 | E | 1 | B | GW | 1/6/2003 |
| 3 | FRANKLIN | MOCHERMAN | 24 | NW | NW | SE | 20 | 16 | 21 | E | 1 | B | GW | 1/8/2003 |
| 3 | FRANKLIN | MOCHERMAN | 23 | NW | NW | SE | 20 | 16 | 21 | E | 1 | B | GW | 1/8/2003 |
| 3 | FRANKLIN | MOCHERMAN | 16 | NW | SW | NE | 20 | 16 | 21 | E | 1 | B | GW | 12/20/2002 |
| 3 | FRANKLIN | MOCHERMAN | 15 | NE | SW | NE | 20 | 16 | 21 | E | 1 | B | GW | 12/20/2002 |
| 3 | FRANKLIN | MOCHERMAN | 14 | NE | SW | NE | 20 | 16 | 21 | E | 1 | B | GW | 12/20/2002 |
| 3 | FRANKLIN | MOCHERMAN | 13 | NW | SW | NE | 20 | 16 | 21 | E | 1 | B | GW | 12/20/2002 |
| 3 | FRANKLIN | MOCHERMAN | 12 | NW | SW | NE | 20 | 16 | 21 | E | 1 | B | GW | 12/20/2002 |
| 3 | FRANKLIN | MOCHERMAN | 11 | NW | SW | NE | 20 | 16 | 21 | E | 1 | B | GW | 12/18/2002 |
| 3 | FRANKLIN | MOCHERMAN | 10 | NW | SW | NE | 20 | 16 | 21 | E | 1 | B | GW | 12/12/2002 |
| 3 | FRANKLIN | MOCHERMAN | 9 | SW | SW | NE | 20 | 16 | 21 | E | 1 | B | GW | 12/12/2002 |
| 3 | FRANKLIN | MOCHERMAN | 8 | SW | SW | NE | 20 | 16 | 21 | E | 1 | B | GW | 12/6/2002 |
| 3 | FRANKLIN | MOCHERMAN | 7 | SW | SW | NE | 20 | 16 | 21 | E | 1 | B | GW | 12/6/2002 |
| 3 | FRANKLIN | MOCHERMAN | 6 | SW | SW | NE | 20 | 16 | 21 | E | 1 | B | GW | 12/5/2002 |
| 3 | FRANKLIN | MOCHERMAN | 5 | SW | SW | NE | 20 | 16 | 21 | E | 1 | B | GW | 12/5/2002 |
| 3 | FRANKLIN | MOCHERMAN | 4 | SW | SW | NE | 20 | 16 | 21 | E | 1 | B | GW | 12/11/2002 |
| 3 | FRANKLIN | MOCHERMAN | 3 | | SW | NE | 20 | 16 | 21 | E | 1 | B | GW | 12/7/2002 |
| 3 | FRANKLIN | MOCHERMAN | 2 | SW | SW | NE | 20 | 16 | 21 | E | 1 | B | GW | 12/6/2002 |
| 3 | FRANKLIN | MOCHERMAN | 1 | SW | SW | NE | 20 | 16 | 21 | E | 1 | B | GW | 12/6/2002 |
| 3 | FRANKLIN | LAWSON | (74) | | NW | NW | 28 | 16 | 21 | E | 1 | C | GW | 5/31/2007 |
| 3 | FRANKLIN | LAWSON | (73) | | NW | NW | 28 | 16 | 21 | E | 1 | C | GW | 6/13/2007 |
| 3 | FRANKLIN | LAWSON | (67) | | SE | NE | 28 | 16 | 21 | E | 1 | C | GW | 5/21/2007 |
| 3 | FRANKLIN | LAWSON | (66) | | | NW | 28 | 16 | 21 | E | 1 | B | SW | 6/4/2007 |
| 3 | FRANKLIN | LAWSON | (65) | | | SW | 28 | 16 | 21 | E | 1 | B | SW | 1/3/2007 |
| 3 | FRANKLIN | LAWSON | (64) | | | NW | 28 | 16 | 21 | E | 1 | B | SW | 4/4/2007 |
| 3 | FRANKLIN | LAWSON | (41) | | | SW | 28 | 16 | 21 | E | 1 | B | SW | 4/6/2007 |
| 3 | FRANKLIN | LAWSON | (34) | | | NW | 28 | 16 | 21 | E | 1 | C | SW | 5/1/2007 |
| 3 | FRANKLIN | LAWSON | (33) | | | NW | 28 | 16 | 21 | E | 1 | C | SW | 4/30/2007 |
| 3 | FRANKLIN | LAWSON | (32) | | | SW | 28 | 16 | 21 | E | 1 | C | SW | 4/30/2007 |
| 3 | FRANKLIN | LAWSON | (31) | | | NW | 28 | 16 | 21 | E | 1 | C | SW | 4/30/2007 |
| 3 | FRANKLIN | LAWSON | (30) | | | NW | 28 | 16 | 21 | E | 1 | B | SW | 4/5/2007 |
| 3 | FRANKLIN | LAWSON | (23) | | | NW | 28 | 16 | 21 | E | 1 | B | SW | 4/30/2007 |
| 3 | FRANKLIN | LAWSON | (22) | | | SW | 28 | 16 | 21 | E | 1 | B | SW | 3/6/2007 |
| 3 | FRANKLIN | LAWSON | (21) | | | SW | 28 | 16 | 21 | E | 1 | B | SW | 2/5/2007 |
| 3 | FRANKLIN | LAWSON | (20) | | | SW | 28 | 16 | 21 | E | 1 | B | SW | 2/5/2007 |
| 3 | FRANKLIN | LAWSON | (19) | | | SW | 28 | 16 | 21 | E | 1 | C | SW | 2/5/2007 |
| 3 | FRANKLIN | LAWSON | (18) | | | SW | 28 | 16 | 21 | E | 1 | B | SW | 2/5/2007 |
| 3 | FRANKLIN | LAWSON | (17) | | | SW | 28 | 16 | 21 | E | 1 | C | SW | 1/5/2007 |
| 3 | FRANKLIN | LAWSON | (16) | | | SW | 28 | 16 | 21 | E | 1 | C | SW | 1/29/2007 |
| 3 | FRANKLIN | LAWSON | (15) | | | SW | 28 | 16 | 21 | E | 1 | C | SW | 1/5/2007 |
| 3 | FRANKLIN | LAWSON | (14) | | | SW | 28 | 16 | 21 | E | 1 | C | SW | 1/2/2007 |
| 3 | FRANKLIN | LAWSON | (13) | | | SW | 28 | 16 | 21 | E | 1 | C | SW | 4/4/2007 |
| 3 | FRANKLIN | LAWSON | (12) | | | NW | 28 | 16 | 21 | E | 1 | C | SW | 4/9/2007 |
| 3 | FRANKLIN | LAWSON | (11) | | | NW | 28 | 16 | 21 | E | 1 | C | SW | 4/4/2007 |
| 3 | FRANKLIN | LAWSON | (10) | | | SW | 28 | 16 | 21 | E | 1 | C | SW | 2/10/2007 |
| 3 | FRANKLIN | LAWSON | (09) | | | SW | 28 | 16 | 21 | E | 1 | C | SW | 2/1/2007 |
| 3 | FRANKLIN | LAWSON | (07) | | | SW | 28 | 16 | 21 | E | 1 | B | SW | 1/30/2007 |
| 3 | FRANKLIN | LAWSON | (06) | | | SW | 28 | 16 | 21 | E | 1 | C | SW | 1/9/2007 |
| 3 | FRANKLIN | LAWSON | (05) | | | SW | 28 | 16 | 21 | E | 1 | B | SW | 2/5/2007 |
| 3 | FRANKLIN | LAWSON | (04) | | | SW | 28 | 16 | 21 | E | 1 | C | SW | 12/13/2006 |
| 3 | FRANKLIN | LAWSON | (03) | | | SW | 28 | 16 | 21 | E | 1 | B | SW | 12/12/2006 |
| 3 | FRANKLIN | LAWSON | (02) | | | SW | 28 | 16 | 21 | E | 1 | C | SW | 12/13/2006 |

Wells Plugged with State Funds Since 7/1/1996

| DIST | COUNTY | LEASE NAME | WELL NO | Q-3 | Q-2 | Q-1 | SEC | TWP | RNG | DIR | PRI | LEVEL | TYPE | PLUGDATE |
|------|----------|----------------|----------|-----|-----|-----|-----|-----|-----|-----|-----|-------|------|------------|
| 3 | FRANKLIN | LAWSON | (01) | | | SW | 28 | 16 | 21 | E | 1 | C | SW | 12/12/2006 |
| 3 | FRANKLIN | GINGRICH-RADER | (46) E17 | | | NE | 29 | 16 | 21 | E | 1 | B | SW | 10/12/2006 |
| 3 | FRANKLIN | GINGRICH-RADER | (45) C17 | | | NE | 29 | 16 | 21 | E | 1 | B | SW | 10/12/2006 |
| 3 | FRANKLIN | LAWSON | (75) | | SE | NE | 29 | 16 | 21 | E | 1 | C | GW | 6/6/2007 |
| 3 | FRANKLIN | LAWSON | (72) | | | NE | 29 | 16 | 21 | E | 1 | C | GW | 6/14/2007 |
| 3 | FRANKLIN | LAWSON | (71) | | | NE | 29 | 16 | 21 | E | 1 | C | GW | 6/27/2007 |
| 3 | FRANKLIN | LAWSON | (70) | | | NE | 29 | 16 | 21 | E | 1 | C | GW | 6/14/2007 |
| 3 | FRANKLIN | LAWSON | (69) | | NE | NE | 29 | 16 | 21 | E | 1 | C | GW | 6/13/2007 |
| 3 | FRANKLIN | LAWSON | (68) | | NE | NE | 29 | 16 | 21 | E | 1 | C | GW | 5/30/2007 |
| 3 | FRANKLIN | LAWSON | (59) | | | NE | 29 | 16 | 21 | E | 1 | C | SW | 6/6/2007 |
| 3 | FRANKLIN | LAWSON | (58) | | | NE | 29 | 16 | 21 | E | 1 | C | SW | 5/31/2007 |
| 3 | FRANKLIN | LAWSON | (56) | | | NE | 29 | 16 | 21 | E | 1 | B | SW | 6/27/2007 |
| 3 | FRANKLIN | LAWSON | (55) | | | NE | 29 | 16 | 21 | E | 1 | B | SW | 6/14/2007 |
| 3 | FRANKLIN | LAWSON | (52) | | | NE | 29 | 16 | 21 | E | 1 | B | SW | 6/26/2007 |
| 3 | FRANKLIN | LAWSON | (51) | | | NE | 29 | 16 | 21 | E | 1 | B | SW | 6/14/2007 |
| 3 | FRANKLIN | LAWSON | (50) | | | NE | 29 | 16 | 21 | E | 1 | B | SW | 6/26/2007 |
| 3 | FRANKLIN | LAWSON | (43) | | | NE | 29 | 16 | 21 | E | 1 | B | SW | 4/10/2007 |
| 3 | FRANKLIN | LAWSON | (42) | | | NE | 29 | 16 | 21 | E | 1 | B | SW | 2/14/2007 |
| 3 | FRANKLIN | LAWSON | (40) | | | NE | 29 | 16 | 21 | E | 1 | C | SW | 6/6/2007 |
| 3 | FRANKLIN | LAWSON | (39) | | | NE | 29 | 16 | 21 | E | 1 | B | SW | 5/22/2007 |
| 3 | FRANKLIN | LAWSON | (38) | | | NE | 29 | 16 | 21 | E | 1 | C | SW | 6/4/2007 |
| 3 | FRANKLIN | LAWSON | (37) | | | NE | 29 | 16 | 21 | E | 1 | B | SW | 6/5/2007 |
| 3 | FRANKLIN | LAWSON | (36) | | | NE | 29 | 16 | 21 | E | 1 | B | SW | 5/21/2007 |
| 3 | FRANKLIN | LAWSON | (35) | | | NE | 29 | 16 | 21 | E | 1 | C | SW | 5/1/2007 |
| 3 | FRANKLIN | LAWSON | (29) | | | NE | 29 | 16 | 21 | E | 1 | C | SW | 2/6/2007 |
| 3 | FRANKLIN | LAWSON | (28) | | | NE | 29 | 16 | 21 | E | 1 | C | SW | 2/12/2007 |
| 3 | FRANKLIN | LAWSON | (27) | | | NE | 29 | 16 | 21 | E | 1 | C | SW | 4/5/2007 |
| 3 | FRANKLIN | LAWSON | (26) | | | NE | 29 | 16 | 21 | E | 1 | C | SW | 2/12/2007 |
| 3 | FRANKLIN | LAWSON | (25) | | | NE | 29 | 16 | 21 | E | 1 | C | SW | 4/9/2007 |
| 3 | FRANKLIN | LAWSON | (24) | | | NE | 29 | 16 | 21 | E | 1 | B | SW | 2/5/2007 |
| 3 | FRANKLIN | NAYLOR | 5 | NW | NW | NE | 32 | 16 | 21 | E | 1 | B | GW | |
| 3 | FRANKLIN | NAYLOR | (NAY 04) | NW | NW | NE | 32 | 16 | 21 | E | 1 | B | GW | 8/3/2018 |
| 3 | FRANKLIN | NAYLOR | 3 | NW | NW | NE | 32 | 16 | 21 | E | 1 | B | GW | |
| 3 | FRANKLIN | NAYLOR | (NAY 02) | NW | NW | NE | 32 | 16 | 21 | E | 1 | B | GW | 8/3/2018 |
| 3 | FRANKLIN | NAYLOR | (NAY 01) | NE | NW | NE | 32 | 16 | 21 | E | 1 | B | GW | 8/6/2018 |
| 3 | FRANKLIN | BARBER | 2 | SE | SW | SW | 28 | 17 | 20 | E | 1 | C | SW | 11/10/2003 |
| 3 | FRANKLIN | BARBER | 1 | SW | SW | SW | 28 | 17 | 20 | E | 1 | A | SW | 11/11/2003 |
| 3 | FRANKLIN | TERRY ENEIHEN | (VIR01) | SE | NE | SE | 4 | 17 | 21 | E | 1 | B | GW | 4/5/2011 |
| 3 | FRANKLIN | AUBRY | (AUB17) | | SE | SW | 9 | 17 | 21 | E | 1 | B | GW | 4/1/2014 |
| 3 | FRANKLIN | AUBRY | (AUB16) | | SW | SE | 9 | 17 | 21 | E | 1 | B | GW | 4/1/2014 |
| 3 | FRANKLIN | AUBRY | (AUB15) | | SE | SW | 9 | 17 | 21 | E | 1 | B | GW | 2/11/2014 |
| 3 | FRANKLIN | AUBRY | (AUB14) | | NE | SW | 9 | 17 | 21 | E | 1 | B | GW | 2/11/2014 |
| 3 | FRANKLIN | AUBRY | (AUB13) | | SE | SW | 9 | 17 | 21 | E | 1 | B | GW | 1/31/2014 |
| 3 | FRANKLIN | AUBRY | (AUB12) | | SE | SW | 9 | 17 | 21 | E | 1 | B | GW | 2/11/2014 |
| 3 | FRANKLIN | AUBRY | (AUB11) | | SE | SW | 9 | 17 | 21 | E | 1 | B | GW | 2/7/2014 |
| 3 | FRANKLIN | AUBRY | (AUB10) | | SE | SW | 9 | 17 | 21 | E | 1 | B | GW | 2/11/2014 |
| 3 | FRANKLIN | AUBRY | (AUB09) | | SE | SW | 9 | 17 | 21 | E | 1 | B | GW | 2/7/2014 |
| 3 | FRANKLIN | AUBRY | (AUB08) | | SE | SW | 9 | 17 | 21 | E | 1 | B | GW | 2/12/2014 |
| 3 | FRANKLIN | AUBRY | (AUB07) | | SE | SW | 9 | 17 | 21 | E | 1 | B | GW | 2/7/2014 |
| 3 | FRANKLIN | AUBRY | (AUB06) | | SE | SW | 9 | 17 | 21 | E | 1 | B | GW | 1/16/2014 |
| 3 | FRANKLIN | AUBRY | (AUB05) | | SE | SW | 9 | 17 | 21 | E | 1 | B | GW | 1/16/2014 |
| 3 | FRANKLIN | AUBRY | (AUB04) | | SE | SW | 9 | 17 | 21 | E | 1 | B | GW | 1/16/2014 |
| 3 | FRANKLIN | AUBRY | (AUB03) | | SW | SE | 9 | 17 | 21 | E | 1 | B | GW | 1/17/2014 |
| 3 | FRANKLIN | AUBRY | (AUB02) | | SE | SW | 9 | 17 | 21 | E | 1 | B | GW | 1/16/2014 |
| 3 | FRANKLIN | AUBRY | (AUB01) | | SE | SW | 9 | 17 | 21 | E | 1 | B | GW | 1/17/2014 |
| 3 | FRANKLIN | BLANKENSHIP | (BLA04) | | SW | SW | 9 | 17 | 21 | E | 1 | B | GW | 12/20/2013 |
| 3 | FRANKLIN | BLANKENSHIP | (BLA03) | | SW | SW | 9 | 17 | 21 | E | 1 | B | GW | 12/20/2013 |
| 3 | FRANKLIN | BLANKENSHIP | (BLA02) | | SW | SW | 9 | 17 | 21 | E | 1 | B | GW | 12/20/2013 |
| 3 | FRANKLIN | BLANKENSHIP | (BLA01) | | SW | SW | 9 | 17 | 21 | E | 1 | B | GW | 12/20/2013 |
| 3 | FRANKLIN | BLANKENSHIP | (BLA09) | | | NW | 16 | 17 | 21 | E | 1 | B | GW | 2/12/2014 |
| 3 | FRANKLIN | BLANKENSHIP | (BLA08) | | NW | NW | 16 | 17 | 21 | E | 1 | B | GW | 12/19/2013 |

Wells Plugged with State Funds Since 7/1/1996

| DIST | COUNTY | LEASE NAME | WELL NO | Q-3 | Q-2 | Q-1 | SEC | TWP | RNG | DIR | PRI | LEVEL | TYPE | PLUGDATE |
|------|----------|-----------------------|-----------|-----|-----|-----|-----|-----|-----|-----|-----|-------|------|------------|
| 3 | FRANKLIN | BLANKENSHIP | (BLA07) | | NW | NW | 16 | 17 | 21 | E | 1 | B | GW | 12/19/2013 |
| 3 | FRANKLIN | BLANKENSHIP | (BLA06) | | NW | NW | 16 | 17 | 21 | E | 1 | B | GW | 12/16/2013 |
| 3 | FRANKLIN | BLANKENSHIP | (BLA05) | NW | NE | NW | 16 | 17 | 21 | E | 1 | B | GW | 12/19/2013 |
| 3 | FRANKLIN | PECKHAM | (PEC19) | | | NW | 16 | 17 | 21 | E | 1 | B | GW | 2/28/2014 |
| 3 | FRANKLIN | PECKHAM | (PEC18) | | | NW | 16 | 17 | 21 | E | 1 | B | GW | 2/28/2014 |
| 3 | FRANKLIN | PECKHAM | (PEC17) | | | NW | 16 | 17 | 21 | E | 1 | B | GW | 2/13/2014 |
| 3 | FRANKLIN | PECKHAM | (PEC16) | | | NW | 16 | 17 | 21 | E | 1 | B | GW | 3/26/2014 |
| 3 | FRANKLIN | PECKHAM | (PEC15) | | | NW | 16 | 17 | 21 | E | 1 | B | GW | 2/13/2014 |
| 3 | FRANKLIN | PECKHAM | (PEC14) | | | NW | 16 | 17 | 21 | E | 1 | B | GW | 1/31/2014 |
| 3 | FRANKLIN | PECKHAM | (PEC13) | | | NW | 16 | 17 | 21 | E | 1 | B | GW | 3/26/2014 |
| 3 | FRANKLIN | PECKHAM | (PEC12) | | | NW | 16 | 17 | 21 | E | 1 | B | GW | 3/26/2014 |
| 3 | FRANKLIN | PECKHAM | (PEC11) | | | NW | 16 | 17 | 21 | E | 1 | B | GW | 1/17/2014 |
| 3 | FRANKLIN | PECKHAM | (PEC10) | | | NW | 16 | 17 | 21 | E | 1 | B | GW | 2/14/2014 |
| 3 | FRANKLIN | PECKHAM | (PEC09) | | | NW | 16 | 17 | 21 | E | 1 | B | GW | 3/26/2014 |
| 3 | FRANKLIN | PECKHAM | (PEC08) | | | NW | 16 | 17 | 21 | E | 1 | B | GW | 3/26/2014 |
| 3 | FRANKLIN | PECKHAM | (PEC07) | | | NW | 16 | 17 | 21 | E | 1 | B | GW | 2/28/2014 |
| 3 | FRANKLIN | PECKHAM | (PEC06) | | | NW | 16 | 17 | 21 | E | 1 | B | GW | 2/28/2014 |
| 3 | FRANKLIN | PECKHAM | (PEC05) | NW | SE | NW | 16 | 17 | 21 | E | 1 | B | GW | 12/19/2013 |
| 3 | FRANKLIN | PECKHAM | (PEC04) | SE | NE | NW | 16 | 17 | 21 | E | 1 | B | GW | 2/14/2014 |
| 3 | FRANKLIN | PECKHAM | (PEC03) | NE | NE | NW | 16 | 17 | 21 | E | 1 | B | GW | 2/28/2014 |
| 3 | FRANKLIN | PECKHAM | (PEC02) | NW | SE | NW | 16 | 17 | 21 | E | 1 | B | GW | 2/13/2014 |
| 3 | FRANKLIN | PECKHAM | (PEC01) | NE | SW | NW | 16 | 17 | 21 | E | 1 | B | GW | 12/16/2013 |
| 3 | FRANKLIN | CAYLOR C | (CAYC15) | NW | NE | NE | 21 | 17 | 21 | E | 1 | B | GW | 12/18/2017 |
| 3 | FRANKLIN | CAYLOR C | (CAYC14) | NW | NE | NE | 21 | 17 | 21 | E | 1 | B | GW | 12/15/2017 |
| 3 | FRANKLIN | CAYLOR C | (CAYC13) | SW | NE | NE | 21 | 17 | 21 | E | 1 | B | GW | 12/15/2017 |
| 3 | FRANKLIN | CAYLOR C | (CAYC12) | SW | NE | NE | 21 | 17 | 21 | E | 1 | B | GW | 12/15/2017 |
| 3 | FRANKLIN | CAYLOR C | (CAYC11) | SW | NE | NE | 21 | 17 | 21 | E | 1 | B | GW | 12/15/2017 |
| 3 | FRANKLIN | CAYLOR C | (CAYC10) | SW | NE | NE | 21 | 17 | 21 | E | 1 | B | GW | 12/18/2017 |
| 3 | FRANKLIN | CAYLOR C | (CAYC09) | NW | NE | NE | 21 | 17 | 21 | E | 1 | B | GW | 12/18/2017 |
| 3 | FRANKLIN | CAYLOR C | (CAYC08) | NE | NE | NE | 21 | 17 | 21 | E | 1 | B | GW | 12/19/2017 |
| 3 | FRANKLIN | CAYLOR C | (CAYC07) | NE | NE | NE | 21 | 17 | 21 | E | 1 | B | GW | 12/19/2017 |
| 3 | FRANKLIN | CAYLOR C | (CAYC06) | SE | NE | NE | 21 | 17 | 21 | E | 1 | B | GW | 12/18/2017 |
| 3 | FRANKLIN | CAYLOR C | (CAYC05) | SE | NE | NE | 21 | 17 | 21 | E | 1 | B | GW | 12/18/2017 |
| 3 | FRANKLIN | CAYLOR C | (CAYC04) | SE | NE | NE | 21 | 17 | 21 | E | 1 | B | GW | 12/21/2017 |
| 3 | FRANKLIN | CAYLOR C | (CAYC03) | SE | NE | NE | 21 | 17 | 21 | E | 1 | B | GW | 12/19/2017 |
| 3 | FRANKLIN | CAYLOR C | (CAYC02) | NE | NE | NE | 21 | 17 | 21 | E | 1 | B | GW | 12/19/2017 |
| 3 | FRANKLIN | CAYLOR C | (CAYC01) | NE | NE | NE | 21 | 17 | 21 | E | 1 | B | GW | 12/19/2017 |
| 3 | FRANKLIN | RURAL WATER #6 | (RWD6-01) | SW | SE | SE | 22 | 17 | 21 | E | 1 | A | SW | 8/11/2016 |
| 3 | FRANKLIN | RANTOUL - BIG TULLOSS | 138 | | | NE | 27 | 17 | 21 | E | 1 | A | GW | 2/24/1999 |
| 3 | FRANKLIN | RANTOUL - BIG TULLOSS | 137 | | | NE | 27 | 17 | 21 | E | 1 | A | GW | 2/24/1999 |
| 3 | FRANKLIN | RANTOUL - BIG TULLOSS | 136 | | | NE | 27 | 17 | 21 | E | 1 | A | GW | 2/25/1999 |
| 3 | FRANKLIN | RANTOUL - BIG TULLOSS | 135 | | | NE | 27 | 17 | 21 | E | 1 | A | GW | 11/11/1998 |
| 3 | FRANKLIN | RANTOUL - BIG TULLOSS | 134 | | | NE | 27 | 17 | 21 | E | 1 | A | GW | 11/11/1998 |
| 3 | FRANKLIN | RANTOUL - BIG TULLOSS | 133 | | | NE | 27 | 17 | 21 | E | 1 | A | GW | 11/11/1998 |
| 3 | FRANKLIN | RANTOUL - BIG TULLOSS | 132 | | | NE | 27 | 17 | 21 | E | 1 | A | GW | 11/11/1998 |
| 3 | FRANKLIN | RANTOUL - BIG TULLOSS | 131 | | | NE | 27 | 17 | 21 | E | 1 | A | GW | 11/11/1998 |
| 3 | FRANKLIN | RANTOUL - BIG TULLOSS | 130 | | | NE | 27 | 17 | 21 | E | 1 | A | GW | 1/12/1999 |
| 3 | FRANKLIN | RANTOUL - BIG TULLOSS | 129 | | | NW | 27 | 17 | 21 | E | 1 | A | GW | 11/11/1998 |
| 3 | FRANKLIN | RANTOUL - BIG TULLOSS | 128 | | | NE | 27 | 17 | 21 | E | 1 | A | GW | 10/16/1998 |
| 3 | FRANKLIN | RANTOUL - BIG TULLOSS | 127 | | | NE | 27 | 17 | 21 | E | 1 | A | GW | 1/14/1999 |
| 3 | FRANKLIN | RANTOUL - BIG TULLOSS | 126 | | | NW | 27 | 17 | 21 | E | 1 | A | GW | 11/11/1998 |
| 3 | FRANKLIN | RANTOUL - BIG TULLOSS | 125 | | | NE | 27 | 17 | 21 | E | 1 | A | GW | 11/11/1998 |
| 3 | FRANKLIN | RANTOUL - BIG TULLOSS | 124 | | | NE | 27 | 17 | 21 | E | 1 | A | GW | 11/11/1998 |
| 3 | FRANKLIN | RANTOUL - BIG TULLOSS | 123 | | | NE | 27 | 17 | 21 | E | 1 | A | GW | 11/11/1998 |
| 3 | FRANKLIN | RANTOUL - BIG TULLOSS | 122 | | | NW | 27 | 17 | 21 | E | 1 | A | GW | 11/11/1998 |
| 3 | FRANKLIN | RANTOUL - BIG TULLOSS | 121 | | | NE | 27 | 17 | 21 | E | 1 | A | GW | 10/12/1998 |
| 3 | FRANKLIN | RANTOUL - BIG TULLOSS | 120 | | | NE | 27 | 17 | 21 | E | 1 | A | GW | 10/16/1998 |
| 3 | FRANKLIN | RANTOUL - BIG TULLOSS | 119 | | | NE | 27 | 17 | 21 | E | 1 | A | GW | 11/11/1998 |
| 3 | FRANKLIN | RANTOUL - BIG TULLOSS | 118 | | | NE | 27 | 17 | 21 | E | 1 | A | GW | 11/11/1998 |
| 3 | FRANKLIN | RANTOUL - BIG TULLOSS | 117 | | | NE | 27 | 17 | 21 | E | 1 | A | GW | 2/24/1999 |
| 3 | FRANKLIN | RANTOUL - BIG TULLOSS | 116 | | | NE | 27 | 17 | 21 | E | 1 | A | GW | 2/11/1999 |

Wells Plugged with State Funds Since 7/1/1996

| DIST | COUNTY | LEASE NAME | WELL NO | Q-3 | Q-2 | Q-1 | SEC | TWP | RNG | DIR | PRI | LEVEL | TYPE | PLUGDATE |
|------|----------|-----------------------|---------|-----|-----|-----|-----|-----|-----|-----|-----|-------|------|------------|
| 3 | FRANKLIN | RANTOUL - BIG TULLOSS | 115 | | | NE | 27 | 17 | 21 | E | 1 | A | GW | 1/7/1999 |
| 3 | FRANKLIN | RANTOUL - BIG TULLOSS | 112 | | | NE | 27 | 17 | 21 | E | 1 | A | GW | 12/16/1998 |
| 3 | FRANKLIN | RANTOUL - BIG TULLOSS | 111 | | | NE | 27 | 17 | 21 | E | 1 | A | GW | 11/11/1998 |
| 3 | FRANKLIN | RANTOUL - BIG TULLOSS | 110 | | | NW | 27 | 17 | 21 | E | 1 | A | GW | 11/11/1998 |
| 3 | FRANKLIN | RANTOUL - BIG TULLOSS | 109 | | | NE | 27 | 17 | 21 | E | 1 | A | GW | 10/21/1998 |
| 3 | FRANKLIN | RANTOUL - BIG TULLOSS | 108 | | | NE | 27 | 17 | 21 | E | 1 | A | GW | 10/21/1998 |
| 3 | FRANKLIN | RANTOUL - BIG TULLOSS | 107 | | | NE | 27 | 17 | 21 | E | 1 | A | GW | 10/21/1998 |
| 3 | FRANKLIN | RANTOUL - BIG TULLOSS | 106 | | | NE | 27 | 17 | 21 | E | 1 | A | GW | 10/16/1998 |
| 3 | FRANKLIN | RANTOUL - BIG TULLOSS | 105 | | | NW | 27 | 17 | 21 | E | 1 | A | GW | 11/11/1998 |
| 3 | FRANKLIN | RANTOUL - BIG TULLOSS | 104 | | | NE | 27 | 17 | 21 | E | 1 | A | GW | 11/11/1998 |
| 3 | FRANKLIN | RANTOUL - BIG TULLOSS | 103 | | | NE | 27 | 17 | 21 | E | 1 | A | GW | 11/11/1998 |
| 3 | FRANKLIN | RANTOUL - BIG TULLOSS | 102 | | | NE | 27 | 17 | 21 | E | 1 | A | GW | 11/11/1998 |
| 3 | FRANKLIN | RANTOUL - BIG TULLOSS | 101 | | | NE | 27 | 17 | 21 | E | 1 | A | GW | 11/11/1998 |
| 3 | FRANKLIN | RANTOUL - BIG TULLOSS | 100 | | | NE | 27 | 17 | 21 | E | 1 | A | GW | 11/11/1998 |
| 3 | FRANKLIN | RANTOUL - BIG TULLOSS | 99 | | | NE | 27 | 17 | 21 | E | 1 | A | GW | 11/11/1998 |
| 3 | FRANKLIN | RANTOUL - BIG TULLOSS | 98 | | | NE | 27 | 17 | 21 | E | 1 | A | GW | 11/11/1998 |
| 3 | FRANKLIN | RANTOUL - BIG TULLOSS | 97 | | | NE | 27 | 17 | 21 | E | 1 | A | GW | 12/16/1998 |
| 3 | FRANKLIN | RANTOUL - BIG TULLOSS | 96 | | | NE | 27 | 17 | 21 | E | 1 | A | GW | 12/16/1998 |
| 3 | FRANKLIN | RANTOUL - BIG TULLOSS | 95 | | | NE | 27 | 17 | 21 | E | 1 | A | GW | 8/14/1998 |
| 3 | FRANKLIN | RANTOUL - BIG TULLOSS | 94 | | | NE | 27 | 17 | 21 | E | 1 | A | GW | 7/31/1998 |
| 3 | FRANKLIN | RANTOUL - BIG TULLOSS | 93 | | | NE | 27 | 17 | 21 | E | 1 | A | GW | 7/22/1998 |
| 3 | FRANKLIN | RANTOUL - BIG TULLOSS | 92 | | | NE | 27 | 17 | 21 | E | 1 | A | GW | 7/17/1998 |
| 3 | FRANKLIN | RANTOUL - BIG TULLOSS | 91 | | | NE | 27 | 17 | 21 | E | 1 | A | GW | 12/18/1998 |
| 3 | FRANKLIN | RANTOUL - BIG TULLOSS | 90 | | | NE | 27 | 17 | 21 | E | 1 | A | GW | 10/1/1998 |
| 3 | FRANKLIN | RANTOUL - BIG TULLOSS | 89 | | | NE | 27 | 17 | 21 | E | 1 | A | GW | 10/1/1998 |
| 3 | FRANKLIN | RANTOUL - BIG TULLOSS | 88 | | | NE | 27 | 17 | 21 | E | 1 | A | GW | 10/16/1998 |
| 3 | FRANKLIN | RANTOUL - BIG TULLOSS | 87 | | | NE | 27 | 17 | 21 | E | 1 | A | GW | 11/11/1998 |
| 3 | FRANKLIN | RANTOUL - BIG TULLOSS | 86 | | | NE | 27 | 17 | 21 | E | 1 | A | GW | 10/1/1998 |
| 3 | FRANKLIN | RANTOUL - BIG TULLOSS | 85 | | | NE | 27 | 17 | 21 | E | 1 | A | GW | 9/17/1998 |
| 3 | FRANKLIN | RANTOUL - BIG TULLOSS | 84 | | | NE | 27 | 17 | 21 | E | 1 | A | GW | 9/2/1998 |
| 3 | FRANKLIN | RANTOUL - BIG TULLOSS | 83 | | | NE | 27 | 17 | 21 | E | 1 | A | GW | 9/11/1998 |
| 3 | FRANKLIN | RANTOUL - BIG TULLOSS | 82 | | | NE | 27 | 17 | 21 | E | 1 | A | GW | 9/17/1998 |
| 3 | FRANKLIN | RANTOUL - BIG TULLOSS | 81 | | | NE | 27 | 17 | 21 | E | 1 | A | GW | 6/15/1998 |
| 3 | FRANKLIN | RANTOUL - BIG TULLOSS | 80 | | | NE | 27 | 17 | 21 | E | 1 | A | GW | 6/16/1998 |
| 3 | FRANKLIN | RANTOUL - BIG TULLOSS | 79 | | | NE | 27 | 17 | 21 | E | 1 | A | GW | 5/21/1998 |
| 3 | FRANKLIN | RANTOUL - BIG TULLOSS | 78 | | | NE | 27 | 17 | 21 | E | 1 | A | GW | 12/10/1998 |
| 3 | FRANKLIN | RANTOUL - BIG TULLOSS | 77 | | | NE | 27 | 17 | 21 | E | 1 | A | GW | 7/1/1998 |
| 3 | FRANKLIN | RANTOUL - BIG TULLOSS | 76 | | | NE | 27 | 17 | 21 | E | 1 | A | GW | 7/9/1998 |
| 3 | FRANKLIN | RANTOUL - BIG TULLOSS | 75 | | | NE | 27 | 17 | 21 | E | 1 | A | GW | 7/1/1998 |
| 3 | FRANKLIN | RANTOUL - BIG TULLOSS | 74 | | | NE | 27 | 17 | 21 | E | 1 | A | GW | 6/30/1998 |
| 3 | FRANKLIN | RANTOUL - BIG TULLOSS | 73 | | | NE | 27 | 17 | 21 | E | 1 | A | GW | 12/17/1998 |
| 3 | FRANKLIN | RANTOUL - BIG TULLOSS | 72 | | | NE | 27 | 17 | 21 | E | 1 | A | GW | 6/30/1998 |
| 3 | FRANKLIN | RANTOUL - BIG TULLOSS | 71 | | | NE | 27 | 17 | 21 | E | 1 | A | GW | 6/25/1998 |
| 3 | FRANKLIN | RANTOUL - BIG TULLOSS | 70 | | | NE | 27 | 17 | 21 | E | 1 | A | GW | 6/25/1998 |
| 3 | FRANKLIN | RANTOUL - BIG TULLOSS | 69 | | | NE | 27 | 17 | 21 | E | 1 | A | GW | 1/20/1999 |
| 3 | FRANKLIN | RANTOUL - BIG TULLOSS | 68 | | | NE | 27 | 17 | 21 | E | 1 | A | GW | 6/30/1998 |
| 3 | FRANKLIN | RANTOUL - BIG TULLOSS | 67 | | | NE | 27 | 17 | 21 | E | 1 | A | GW | 7/15/1998 |
| 3 | FRANKLIN | RANTOUL - BIG TULLOSS | 66 | | | NE | 27 | 17 | 21 | E | 1 | A | GW | 6/15/1998 |
| 3 | FRANKLIN | RANTOUL - BIG TULLOSS | 65 | | | NE | 27 | 17 | 21 | E | 1 | A | GW | 2/2/1999 |
| 3 | FRANKLIN | RANTOUL - BIG TULLOSS | 64 | | | NE | 27 | 17 | 21 | E | 1 | A | GW | 5/11/1998 |
| 3 | FRANKLIN | RANTOUL - BIG TULLOSS | 63 | | | NE | 27 | 17 | 21 | E | 1 | A | GW | 5/11/1998 |
| 3 | FRANKLIN | RANTOUL - BIG TULLOSS | 62 | | | NE | 27 | 17 | 21 | E | 1 | A | GW | 5/2/1998 |
| 3 | FRANKLIN | RANTOUL - BIG TULLOSS | 61 | | | NE | 27 | 17 | 21 | E | 1 | A | GW | 6/1/1998 |
| 3 | FRANKLIN | RANTOUL - BIG TULLOSS | 60 | | | NE | 27 | 17 | 21 | E | 1 | A | GW | 5/5/1998 |
| 3 | FRANKLIN | RANTOUL - BIG TULLOSS | 59 | | | NE | 27 | 17 | 21 | E | 1 | A | GW | 5/5/1998 |
| 3 | FRANKLIN | RANTOUL - BIG TULLOSS | 58 | | | NE | 27 | 17 | 21 | E | 1 | A | GW | 4/21/1998 |
| 3 | FRANKLIN | RANTOUL - BIG TULLOSS | 57 | | | NE | 27 | 17 | 21 | E | 1 | A | GW | 2/5/1999 |
| 3 | FRANKLIN | RANTOUL - BIG TULLOSS | 56 | | | NE | 27 | 17 | 21 | E | 1 | A | GW | 11/11/1998 |
| 3 | FRANKLIN | RANTOUL - BIG TULLOSS | 55 | | | NE | 27 | 17 | 21 | E | 1 | A | GW | 4/20/1998 |
| 3 | FRANKLIN | RANTOUL - BIG TULLOSS | 54 | | | NE | 27 | 17 | 21 | E | 1 | A | GW | 6/1/1998 |
| 3 | FRANKLIN | RANTOUL - BIG TULLOSS | 53 | | | NE | 27 | 17 | 21 | E | 1 | A | GW | 9/2/1998 |

Wells Plugged with State Funds Since 7/1/1996

| DIST | COUNTY | LEASE NAME | WELL NO | Q-3 | Q-2 | Q-1 | SEC | TWP | RNG | DIR | PRI | LEVEL | TYPE | PLUGDATE |
|------|----------|-----------------------|----------|-----|-----|-----|-----|-----|-----|-----|-----|-------|------|------------|
| 3 | FRANKLIN | RANTOUL - BIG TULLOSS | 52 | | | NE | 27 | 17 | 21 | E | 1 | A | GW | 5/4/1998 |
| 3 | FRANKLIN | RANTOUL - BIG TULLOSS | 51 | | | NE | 27 | 17 | 21 | E | 1 | A | GW | 5/21/1998 |
| 3 | FRANKLIN | RANTOUL - BIG TULLOSS | 50 | | | NE | 27 | 17 | 21 | E | 1 | A | GW | 5/4/1998 |
| 3 | FRANKLIN | RANTOUL - BIG TULLOSS | 49 | | | NE | 27 | 17 | 21 | E | 1 | A | GW | 6/17/1998 |
| 3 | FRANKLIN | RANTOUL - BIG TULLOSS | 48 | | | NE | 27 | 17 | 21 | E | 1 | A | GW | 6/15/1998 |
| 3 | FRANKLIN | RANTOUL - BIG TULLOSS | 47 | | | NE | 27 | 17 | 21 | E | 1 | A | GW | 4/21/1998 |
| 3 | FRANKLIN | RANTOUL - BIG TULLOSS | 46 | | | NE | 27 | 17 | 21 | E | 1 | A | GW | 6/2/1998 |
| 3 | FRANKLIN | RANTOUL - BIG TULLOSS | 45 | | | NE | 27 | 17 | 21 | E | 1 | A | GW | 6/1/1998 |
| 3 | FRANKLIN | RANTOUL - BIG TULLOSS | 44 | | | NE | 27 | 17 | 21 | E | 1 | A | GW | 6/2/1998 |
| 3 | FRANKLIN | RANTOUL - BIG TULLOSS | 43 | | | NE | 27 | 17 | 21 | E | 1 | A | GW | 6/16/1998 |
| 3 | FRANKLIN | RANTOUL - BIG TULLOSS | 42 | | | NE | 27 | 17 | 21 | E | 1 | A | GW | 7/31/1998 |
| 3 | FRANKLIN | RANTOUL - BIG TULLOSS | 41 | | | NE | 27 | 17 | 21 | E | 1 | A | GW | 7/31/1998 |
| 3 | FRANKLIN | RANTOUL - BIG TULLOSS | 40 | | | NE | 27 | 17 | 21 | E | 1 | A | GW | 8/27/1998 |
| 3 | FRANKLIN | RANTOUL - BIG TULLOSS | 39 | | | NE | 27 | 17 | 21 | E | 1 | A | GW | 8/28/1998 |
| 3 | FRANKLIN | RANTOUL - BIG TULLOSS | 38 | | | NE | 27 | 17 | 21 | E | 1 | A | GW | 10/1/1998 |
| 3 | FRANKLIN | RANTOUL - BIG TULLOSS | 37 | | | NE | 27 | 17 | 21 | E | 1 | A | GW | 10/1/1998 |
| 3 | FRANKLIN | RANTOUL - BIG TULLOSS | 36 | | | NE | 27 | 17 | 21 | E | 1 | A | GW | 9/17/1998 |
| 3 | FRANKLIN | RANTOUL - BIG TULLOSS | 35 | | | NE | 27 | 17 | 21 | E | 1 | A | GW | 8/28/1998 |
| 3 | FRANKLIN | RANTOUL - BIG TULLOSS | 34 | | | NE | 27 | 17 | 21 | E | 1 | A | GW | 11/25/1997 |
| 3 | FRANKLIN | RANTOUL - BIG TULLOSS | 33 | | | NE | 27 | 17 | 21 | E | 1 | A | GW | 11/25/1997 |
| 3 | FRANKLIN | RANTOUL - BIG TULLOSS | 32 | | | NE | 27 | 17 | 21 | E | 1 | A | GW | 7/17/1998 |
| 3 | FRANKLIN | RANTOUL - BIG TULLOSS | 31 | | | NE | 27 | 17 | 21 | E | 1 | A | GW | 7/17/1998 |
| 3 | FRANKLIN | RANTOUL - BIG TULLOSS | 30 | | | NE | 27 | 17 | 21 | E | 1 | A | GW | 7/10/1998 |
| 3 | FRANKLIN | RANTOUL - BIG TULLOSS | 29 | | | NE | 27 | 17 | 21 | E | 1 | A | GW | 7/7/1998 |
| 3 | FRANKLIN | RANTOUL - BIG TULLOSS | 28 | | | NE | 27 | 17 | 21 | E | 1 | A | GW | 11/12/1997 |
| 3 | FRANKLIN | RANTOUL - BIG TULLOSS | 27 | | | NE | 27 | 17 | 21 | E | 1 | A | GW | 7/9/1998 |
| 3 | FRANKLIN | RANTOUL - BIG TULLOSS | 26 | | | NE | 27 | 17 | 21 | E | 1 | A | GW | 11/24/1997 |
| 3 | FRANKLIN | RANTOUL - BIG TULLOSS | 25 | | | NE | 27 | 17 | 21 | E | 1 | A | GW | 11/24/1997 |
| 3 | FRANKLIN | RANTOUL - BIG TULLOSS | 24 | | | NE | 27 | 17 | 21 | E | 1 | A | GW | 7/22/1998 |
| 3 | FRANKLIN | RANTOUL - BIG TULLOSS | 23 | | | NE | 27 | 17 | 21 | E | 1 | A | GW | 11/4/1997 |
| 3 | FRANKLIN | RANTOUL - BIG TULLOSS | 22 | | | NE | 27 | 17 | 21 | E | 1 | A | GW | 11/24/1997 |
| 3 | FRANKLIN | RANTOUL - BIG TULLOSS | 21 | | | NE | 27 | 17 | 21 | E | 1 | A | GW | 7/9/1998 |
| 3 | FRANKLIN | RANTOUL - BIG TULLOSS | 20 | | | NE | 27 | 17 | 21 | E | 1 | A | GW | 6/25/1998 |
| 3 | FRANKLIN | RANTOUL - BIG TULLOSS | 19 | | | NE | 27 | 17 | 21 | E | 1 | A | GW | 11/12/1997 |
| 3 | FRANKLIN | RANTOUL - BIG TULLOSS | 18 | | | NE | 27 | 17 | 21 | E | 1 | A | GW | 11/11/1997 |
| 3 | FRANKLIN | RANTOUL - BIG TULLOSS | 16 | | | NE | 27 | 17 | 21 | E | 1 | A | GW | 8/28/1998 |
| 3 | FRANKLIN | RANTOUL - BIG TULLOSS | 15 | | | NE | 27 | 17 | 21 | E | 1 | A | GW | 8/14/1998 |
| 3 | FRANKLIN | RANTOUL - BIG TULLOSS | 14 | | | NE | 27 | 17 | 21 | E | 1 | A | GW | 11/7/1997 |
| 3 | FRANKLIN | RANTOUL - BIG TULLOSS | 13 | | | NE | 27 | 17 | 21 | E | 1 | A | GW | 11/4/1997 |
| 3 | FRANKLIN | RANTOUL - BIG TULLOSS | 12 | | | NE | 27 | 17 | 21 | E | 1 | A | GW | 11/20/1997 |
| 3 | FRANKLIN | RANTOUL - BIG TULLOSS | 11 | | | NE | 27 | 17 | 21 | E | 1 | A | GW | 7/11/1998 |
| 3 | FRANKLIN | RANTOUL - BIG TULLOSS | 10 | | | NE | 27 | 17 | 21 | E | 1 | A | GW | 7/9/1998 |
| 3 | FRANKLIN | RANTOUL - BIG TULLOSS | 9 | | | NE | 27 | 17 | 21 | E | 1 | A | GW | 11/12/1997 |
| 3 | FRANKLIN | RANTOUL - BIG TULLOSS | 8 | | | NE | 27 | 17 | 21 | E | 1 | A | GW | 11/12/1997 |
| 3 | FRANKLIN | RANTOUL - BIG TULLOSS | 7 | | | NE | 27 | 17 | 21 | E | 1 | A | GW | 11/7/1997 |
| 3 | FRANKLIN | RANTOUL - BIG TULLOSS | 6 | | | SE | 27 | 17 | 21 | E | 1 | A | GW | 11/11/1997 |
| 3 | FRANKLIN | RANTOUL - BIG TULLOSS | 5 | | | NE | 27 | 17 | 21 | E | 1 | A | GW | 8/28/1998 |
| 3 | FRANKLIN | RANTOUL - BIG TULLOSS | 4 | | | NE | 27 | 17 | 21 | E | 1 | A | GW | 9/10/1998 |
| 3 | FRANKLIN | RANTOUL - BIG TULLOSS | 3 | | | NE | 27 | 17 | 21 | E | 1 | A | GW | 9/16/1998 |
| 3 | FRANKLIN | RANTOUL - BIG TULLOSS | 2 | | | NE | 27 | 17 | 21 | E | 1 | A | GW | 9/16/1998 |
| 3 | FRANKLIN | RANTOUL - BIG TULLOSS | 1 | | | NE | 27 | 17 | 21 | E | 1 | A | GW | 5/4/1998 |
| 3 | FRANKLIN | SYLVESTER (CHRISTIE) | (CHR-01) | SE | NE | NE | 28 | 17 | 21 | E | 1 | A | PS | 6/2/2008 |
| 3 | FRANKLIN | STEVENSON | (STE05) | SW | NE | NE | 33 | 17 | 21 | E | 1 | B | GW | 6/4/2008 |
| 3 | FRANKLIN | STEVENSON | (STE04) | SW | NE | NE | 33 | 17 | 21 | E | 1 | C | GW | 6/4/2008 |
| 3 | FRANKLIN | STEVENSON | (STE03) | SW | NE | NE | 33 | 17 | 21 | E | 1 | B | GW | 5/30/2008 |
| 3 | FRANKLIN | STEVENSON | (STE02) | SW | NE | NE | 33 | 17 | 21 | E | 1 | B | GW | 5/30/2008 |
| 3 | FRANKLIN | STEVENSON | (STE01) | SE | NE | NE | 33 | 17 | 21 | E | 1 | B | GW | 5/30/2008 |
| 3 | FRANKLIN | WILLIAMS | (WIL23) | | NW | NW | 8 | 18 | 21 | E | 1 | C | SW | 2/23/2009 |
| 3 | FRANKLIN | WILLIAMS | (WIL22) | | NW | NW | 8 | 18 | 21 | E | 1 | B | SW | 2/6/2009 |
| 3 | FRANKLIN | WILLIAMS | (WIL21) | | NW | NW | 8 | 18 | 21 | E | 1 | B | SW | 2/23/2009 |
| 3 | FRANKLIN | WILLIAMS | (WIL20) | | NW | NW | 8 | 18 | 21 | E | 1 | C | SW | 2/10/2009 |

Wells Plugged with State Funds Since 7/1/1996

| DIST | COUNTY | LEASE NAME | WELL NO | Q-3 | Q-2 | Q-1 | SEC | TWP | RNG | DIR | PRI | LEVEL | TYPE | PLUGDATE |
|------|-----------|-------------------|---------|-----|-----|-----|-----|-----|-----|-----|-----|-------|------|------------|
| 3 | FRANKLIN | WILLIAMS | (WIL19) | | NW | NW | 8 | 18 | 21 | E | 1 | B | SW | 2/10/2009 |
| 3 | FRANKLIN | WILLIAMS | (WIL18) | SE | NW | NW | 8 | 18 | 21 | E | 1 | B | SW | 12/23/2008 |
| 3 | FRANKLIN | WILLIAMS | (WIL16) | | NW | NW | 8 | 18 | 21 | E | 1 | B | SW | 1/6/2009 |
| 3 | FRANKLIN | WILLIAMS | (WIL15) | | NW | NW | 8 | 18 | 21 | E | 1 | B | SW | 1/6/2009 |
| 3 | FRANKLIN | WILLIAMS | (WIL14) | | NW | NW | 8 | 18 | 21 | E | 1 | B | SW | 1/5/2009 |
| 3 | FRANKLIN | WILLIAMS | (WIL12) | | NW | NW | 8 | 18 | 21 | E | 1 | B | SW | 2/13/2009 |
| 3 | FRANKLIN | WILLIAMS | (WIL11) | SE | NW | NW | 8 | 18 | 21 | E | 1 | C | SW | 12/22/2008 |
| 3 | FRANKLIN | WILLIAMS | (WIL10) | SE | NW | NW | 8 | 18 | 21 | E | 1 | B | SW | 12/29/2008 |
| 3 | FRANKLIN | WILLIAMS | (WIL09) | SW | NW | NW | 8 | 18 | 21 | E | 1 | B | SW | 12/22/2008 |
| 3 | FRANKLIN | WILLIAMS | (WIL08) | SW | NW | NW | 8 | 18 | 21 | E | 1 | C | SW | 12/23/2008 |
| 3 | FRANKLIN | WILLIAMS | (WIL07) | | NW | NW | 8 | 18 | 21 | E | 1 | B | SW | 1/19/2009 |
| 3 | FRANKLIN | WILLIAMS | (WIL06) | | NW | NW | 8 | 18 | 21 | E | 1 | B | SW | 1/20/2009 |
| 3 | FRANKLIN | WILLIAMS | (WIL04) | | NW | NW | 8 | 18 | 21 | E | 1 | B | SW | 1/29/2009 |
| 3 | FRANKLIN | WILLIAMS | (WIL03) | | NW | NW | 8 | 18 | 21 | E | 1 | B | SW | 1/26/2009 |
| 3 | FRANKLIN | NELSON | (NEL05) | NE | NE | SW | 22 | 18 | 21 | E | 1 | A | GW | 4/11/2017 |
| 3 | FRANKLIN | NELSON | (NEL04) | SE | NE | SW | 22 | 18 | 21 | E | 1 | A | GW | 4/12/2017 |
| 3 | FRANKLIN | NELSON | (NEL03) | NE | NE | SW | 22 | 18 | 21 | E | 1 | A | GW | 4/12/2017 |
| 3 | FRANKLIN | NELSON | (NEL02) | NE | NE | SW | 22 | 18 | 21 | E | 1 | A | GW | 4/11/2017 |
| 3 | FRANKLIN | NELSON | (NEL01) | NE | NE | SW | 22 | 18 | 21 | E | 1 | A | GW | 4/11/2017 |
| 3 | FRANKLIN | REGERTON-ROHRER | (ROH01) | NE | NE | NE | 9 | 19 | 21 | E | 1 | B | GW | 3/23/2017 |
| 3 | FRANKLIN | REGERTON-ROHRER | (REG01) | SW | NE | NE | 9 | 19 | 21 | E | 1 | B | GW | 3/23/2017 |
| 3 | GREENWOOD | MANSFIELD/BRATTON | 56 | SW | SE | SW | 13 | 24 | 9 | E | 1 | B | GW | 11/25/2002 |
| 3 | GREENWOOD | MANSFIELD/BRATTON | 55 | NE | NE | NE | 13 | 24 | 9 | E | 1 | B | GW | 11/15/2002 |
| 3 | GREENWOOD | MANSFIELD/BRATTON | 54 | SW | NE | SW | 13 | 24 | 9 | E | 1 | B | GW | 9/4/2002 |
| 3 | GREENWOOD | MANSFIELD/BRATTON | 53 | NW | SW | NE | 13 | 24 | 9 | E | 1 | B | GW | 8/26/2002 |
| 3 | GREENWOOD | MANSFIELD/BRATTON | 52 | | SW | SE | 13 | 24 | 9 | E | 1 | B | GW | 9/20/2002 |
| 3 | GREENWOOD | MANSFIELD/BRATTON | 51 | NE | SE | NW | 13 | 24 | 9 | E | 1 | B | GW | 9/17/2002 |
| 3 | GREENWOOD | MANSFIELD/BRATTON | 49 | SE | NE | NW | 13 | 24 | 9 | E | 1 | B | GW | 9/13/2002 |
| 3 | GREENWOOD | MANSFIELD/BRATTON | 48 | NW | NE | NW | 13 | 24 | 9 | E | 1 | B | GW | 8/29/2002 |
| 3 | GREENWOOD | MANSFIELD/BRATTON | 47 | SE | NW | NW | 13 | 24 | 9 | E | 1 | B | GW | 8/30/2002 |
| 3 | GREENWOOD | MANSFIELD/BRATTON | 46 | NE | NW | SW | 13 | 24 | 9 | E | 1 | B | GW | 9/11/2002 |
| 3 | GREENWOOD | MANSFIELD/BRATTON | 37 | NW | SW | NE | 13 | 24 | 9 | E | 1 | B | GW | 9/9/2002 |
| 3 | GREENWOOD | MANSFIELD/BRATTON | 45 | NE | SW | NE | 13 | 24 | 9 | E | 1 | B | GW | 9/9/2002 |
| 3 | GREENWOOD | MANSFIELD/BRATTON | 44 | NW | SE | NE | 13 | 24 | 9 | E | 1 | B | GW | 8/22/2002 |
| 3 | GREENWOOD | MANSFIELD/BRATTON | 43 | SW | NE | NE | 13 | 24 | 9 | E | 1 | B | GW | 8/23/2002 |
| 3 | GREENWOOD | MANSFIELD/BRATTON | 42 | NW | NE | NE | 13 | 24 | 9 | E | 1 | B | GW | 9/26/2002 |
| 3 | GREENWOOD | MANSFIELD/BRATTON | 41 | NE | NE | NE | 13 | 24 | 9 | E | 1 | B | GW | 9/24/2002 |
| 3 | GREENWOOD | MANSFIELD/BRATTON | 40 | SE | NE | NE | 13 | 24 | 9 | E | 1 | B | GW | 9/23/2002 |
| 3 | GREENWOOD | MANSFIELD/BRATTON | 39 | SE | SW | NE | 13 | 24 | 9 | E | 1 | B | GW | 8/20/2002 |
| 3 | GREENWOOD | MANSFIELD/BRATTON | 38 | SW | SW | NE | 13 | 24 | 9 | E | 1 | B | GW | 8/16/2002 |
| 3 | GREENWOOD | MANSFIELD/BRATTON | 36 | SW | NW | NE | 13 | 24 | 9 | E | 1 | B | GW | 9/13/2002 |
| 3 | GREENWOOD | MANSFIELD/BRATTON | 35 | NW | NW | NE | 13 | 24 | 9 | E | 1 | B | GW | 9/27/2002 |
| 3 | GREENWOOD | MANSFIELD/BRATTON | 34 | NE | NW | NE | 13 | 24 | 9 | E | 1 | B | GW | 10/7/2002 |
| 3 | GREENWOOD | MANSFIELD/BRATTON | 33 | NW | NW | NE | 13 | 24 | 9 | E | 1 | B | GW | 10/1/2002 |
| 3 | GREENWOOD | MANSFIELD/BRATTON | 31 | NE | NE | NW | 13 | 24 | 9 | E | 1 | B | GW | 8/28/2002 |
| 3 | GREENWOOD | MANSFIELD/BRATTON | 30 | SW | NE | NW | 13 | 24 | 9 | E | 1 | B | GW | 8/12/2002 |
| 3 | GREENWOOD | MANSFIELD/BRATTON | 29 | SW | NE | NW | 13 | 24 | 9 | E | 1 | B | GW | 8/14/2002 |
| 3 | GREENWOOD | MANSFIELD/BRATTON | 26 | NE | SW | NW | 13 | 24 | 9 | E | 1 | B | GW | 8/8/2002 |
| 3 | GREENWOOD | MANSFIELD/BRATTON | 25 | NE | SW | NW | 13 | 24 | 9 | E | 1 | B | GW | 8/7/2002 |
| 3 | GREENWOOD | MANSFIELD/BRATTON | 24 | SE | SW | NW | 13 | 24 | 9 | E | 1 | B | GW | 7/31/2002 |
| 3 | GREENWOOD | MANSFIELD/BRATTON | 23 | SW | SE | NW | 13 | 24 | 9 | E | 1 | B | GW | 8/6/2002 |
| 3 | GREENWOOD | MANSFIELD/BRATTON | 22 | SE | SE | NW | 13 | 24 | 9 | E | 1 | B | GW | 8/15/2002 |
| 3 | GREENWOOD | MANSFIELD/BRATTON | 21 | SW | SW | SW | 13 | 24 | 9 | E | 1 | B | GW | 6/10/2002 |
| 3 | GREENWOOD | MANSFIELD/BRATTON | 20 | NW | SW | SW | 13 | 24 | 9 | E | 1 | B | GW | 6/11/2002 |
| 3 | GREENWOOD | MANSFIELD/BRATTON | 19 | NW | SW | SW | 13 | 24 | 9 | E | 1 | B | GW | 6/20/2002 |
| 3 | GREENWOOD | MANSFIELD/BRATTON | 18 | SW | NW | SW | 13 | 24 | 9 | E | 1 | B | GW | 6/5/2002 |
| 3 | GREENWOOD | MANSFIELD/BRATTON | 17 | NW | NW | SW | 13 | 24 | 9 | E | 1 | B | GW | 6/5/2002 |
| 3 | GREENWOOD | MANSFIELD/BRATTON | 16 | | NW | SW | 13 | 24 | 9 | E | 1 | B | GW | 6/24/2002 |
| 3 | GREENWOOD | MANSFIELD/BRATTON | 15 | NW | NE | SW | 13 | 24 | 9 | E | 1 | B | GW | 6/25/2002 |
| 3 | GREENWOOD | MANSFIELD/BRATTON | 13 | SE | SW | SW | 13 | 24 | 9 | E | 1 | B | GW | 7/19/2002 |
| 3 | GREENWOOD | MANSFIELD/BRATTON | 12 | NE | SW | SW | 13 | 24 | 9 | E | 1 | B | GW | 7/16/2002 |

Wells Plugged with State Funds Since 7/1/1996

| DIST | COUNTY | LEASE NAME | WELL NO | Q-3 | Q-2 | Q-1 | SEC | TWP | RNG | DIR | PRI | LEVEL | TYPE | PLUGDATE |
|------|-----------|-----------------------------|------------|-----|-----|-----|-----|-----|-----|-----|-----|-------|------|------------|
| 3 | GREENWOOD | MANSFIELD/BRATTON | 11 | NW | SE | SW | 13 | 24 | 9 | E | 1 | B | GW | 7/15/2002 |
| 3 | GREENWOOD | MANSFIELD/BRATTON | 9 | NE | SE | SW | 13 | 24 | 9 | E | 1 | B | GW | 7/10/2002 |
| 3 | GREENWOOD | MANSFIELD/BRATTON | 8 | SE | NE | SW | 13 | 24 | 9 | E | 1 | B | GW | 7/8/2002 |
| 3 | GREENWOOD | MANSFIELD/BRATTON | 7 | NE | NE | SW | 13 | 24 | 9 | E | 1 | B | GW | 6/26/2002 |
| 3 | GREENWOOD | MANSFIELD/BRATTON | 5 | NW | SW | SE | 13 | 24 | 9 | E | 1 | B | GW | 7/29/2002 |
| 3 | GREENWOOD | MANSFIELD/BRATTON | 4 | SW | SW | SE | 13 | 24 | 9 | E | 1 | B | GW | 7/26/2002 |
| 3 | GREENWOOD | MANSFIELD/BRATTON | 2 | NW | NW | SE | 13 | 24 | 9 | E | 1 | B | GW | 7/24/2002 |
| 3 | GREENWOOD | MANSFIELD/BRATTON | 1 | NW | NW | SE | 13 | 24 | 9 | E | 1 | B | GW | 7/23/2002 |
| 3 | GREENWOOD | KPL ELEC | 1 | SW | NW | SE | 35 | 25 | 10 | E | 1 | A | PS | 4/1/2004 |
| 3 | GREENWOOD | Parks/NICHOLS | (PAR02) | | NE | NW | 22 | 25 | 11 | E | 1 | C | GW | 6/12/2009 |
| 3 | GREENWOOD | Parks/NICHOLS | (PAR01) | | NE | NW | 22 | 25 | 11 | E | 1 | C | GW | 6/11/2009 |
| 3 | GREENWOOD | SKAER | 5 | | SE | NW | 5 | 25 | 13 | E | 1 | A | SW | 9/12/2002 |
| 3 | GREENWOOD | SKAER | 4 | NE | SW | NW | 5 | 25 | 13 | E | 1 | A | SW | 9/11/2002 |
| 3 | GREENWOOD | SKAER | 6 | | SE | NW | 5 | 25 | 13 | E | 1 | A | SW | 9/10/2002 |
| 3 | GREENWOOD | SKAER | 2 | SW | NW | NW | 5 | 25 | 13 | E | 1 | A | SW | 9/17/2002 |
| 3 | GREENWOOD | SKAER | 3 | SW | NW | NW | 5 | 25 | 13 | E | 1 | A | SW | 9/16/2002 |
| 3 | GREENWOOD | SKAER | 10 | SW | NW | NW | 5 | 25 | 13 | E | 1 | A | SW | 9/18/2002 |
| 3 | GREENWOOD | SKAER | 12 | SW | SE | NW | 5 | 25 | 13 | E | 1 | A | SW | 9/23/2002 |
| 3 | GREENWOOD | SKAER | 11 | SE | SW | NE | 5 | 25 | 13 | E | 1 | A | SW | 9/20/2002 |
| 3 | GREENWOOD | SKAER | 01 | NW | SW | NW | 5 | 25 | 13 | E | 1 | A | SW | 9/23/2002 |
| 3 | GREENWOOD | SKAER | 9 | | NW | NW | 5 | 25 | 13 | E | 1 | A | SW | 9/13/2002 |
| 3 | GREENWOOD | LOIS ROBERTS | (ROB 01) | NE | NW | NE | 23 | 26 | 12 | E | 1 | B | GW | 2/12/2013 |
| 3 | GREENWOOD | TRIMMEL II | (06) | | SE | NE | 32 | 26 | 13 | E | 1 | B | GW | 4/19/2004 |
| 3 | GREENWOOD | TRIMMEL II | (05) | SW | SE | NE | 32 | 26 | 13 | E | 1 | B | GW | 4/15/2004 |
| 3 | GREENWOOD | TRIMMEL II | (04) | SW | SE | NE | 32 | 26 | 13 | E | 1 | B | GW | 4/14/2004 |
| 3 | GREENWOOD | TRIMMEL II | (03) | SE | SE | NE | 32 | 26 | 13 | E | 1 | B | GW | 4/12/2004 |
| 3 | GREENWOOD | TRIMMEL II | (02) | SE | SE | NE | 32 | 26 | 13 | E | 1 | B | GW | 4/8/2004 |
| 3 | GREENWOOD | TRIMMEL II | (01) | SW | SW | NW | 33 | 26 | 13 | E | 1 | B | GW | 4/7/2004 |
| 3 | GREENWOOD | ALAN SEIMEARS (PIEDMONT) | (PIE01) | SW | NW | SE | 8 | 28 | 10 | E | 1 | A | GW | 4/4/2013 |
| 3 | GREENWOOD | SHELL | 3 | | NW | NE | 17 | 28 | 11 | E | 1 | A | PS | 5/13/1999 |
| 3 | GREENWOOD | WILSON OW | 1 | SW | NE | NE | 17 | 28 | 11 | E | 1 | A | PS | 10/12/2002 |
| 3 | JEFFERSON | KITTERMAN SWDW | 2 | SE | NE | SE | 33 | 9 | 20 | E | 1 | A | PS | 5/28/2014 |
| 3 | JEFFERSON | VAN DRUFF (CITY OF McLOUTH) | (VDN01) | NW | NE | NW | 8 | 10 | 20 | E | 1 | A | PS | 7/16/2009 |
| 3 | JOHNSON | KILMER (HICKS) | (KLM01) | SW | SW | SW | 35 | 12 | 22 | E | 1 | B | GW | 6/13/2013 |
| 3 | JOHNSON | DEFFENBAUGH LANDFILL | (OW1) | SW | NW | SW | 1 | 12 | 23 | E | 1 | A | GW | 1/19/2007 |
| 3 | JOHNSON | TOPLIKAR | (TOP-OW1) | NW | SW | NW | 36 | 13 | 22 | E | 1 | B | PS | 5/11/2011 |
| 3 | JOHNSON | OLATHE WASTEWATER PLANT | (CCP-OW2) | NW | SW | NW | 20 | 13 | 23 | E | 1 | A | PS | 10/15/2010 |
| 3 | JOHNSON | OLATHE WEST | (OW-1) | NE | SW | SE | 28 | 13 | 23 | E | 1 | A | PS | 7/23/2007 |
| 3 | JOHNSON | JOHNSON CO. REC. | (01) | NW | NE | NW | 32 | 13 | 23 | E | 1 | B | PS | 3/1/2006 |
| 3 | JOHNSON | ROTHFELDER | (ISH03) | SE | NW | SE | 32 | 13 | 23 | E | 1 | B | GW | 8/20/2012 |
| 3 | JOHNSON | ROTHFELDER | (ISH02) | NE | NW | SE | 32 | 13 | 23 | E | 1 | B | GW | 8/17/2012 |
| 3 | JOHNSON | ROTHFELDER | (ISH01) | SE | NW | SE | 32 | 13 | 23 | E | 1 | B | GW | 8/17/2012 |
| 3 | JOHNSON | LITTLE KC TITLE | 4 | NW | NW | NE | 33 | 13 | 23 | E | 1 | A | PS | 2/15/2007 |
| 3 | JOHNSON | MIKE STORM | (OW-1) | NE | NW | NW | 33 | 13 | 23 | E | 1 | B | PS | 6/4/2010 |
| 3 | JOHNSON | OLATHE GOLF CLUB | (OLA02) | SW | SE | SW | 33 | 13 | 23 | E | 1 | B | PS | 8/20/2012 |
| 3 | JOHNSON | OLATHE GOLF CLUB | (OGC01) | SW | SE | NW | 33 | 13 | 23 | E | 1 | B | PS | 8/20/2012 |
| 3 | JOHNSON | EANNE HARRIS (NEW OLATHE L | OW-1 | SW | SW | SE | 33 | 13 | 23 | E | 1 | B | PS | 7/28/2009 |
| 3 | JOHNSON | DOWNEY | 2 | | SE | NE | 6 | 13 | 24 | E | 1 | A | PS | 4/23/2004 |
| 3 | JOHNSON | DOWNEY | 1 | | SE | NE | 6 | 13 | 24 | E | 1 | A | PS | 4/22/2004 |
| 3 | JOHNSON | ROSEDALE | 50 | | NE | NE | 6 | 13 | 24 | E | 1 | A | PS | 4/24/2004 |
| 3 | JOHNSON | A (COLLEGE BLVD & STRANG LI | (LEN-01) | NW | NE | NW | 16 | 13 | 24 | E | 1 | A | PS | 8/13/2013 |
| 3 | JOHNSON | TERSON WOOLRIDGE CROSSOV | OW 1 | NE | NW | NW | 16 | 13 | 24 | E | 1 | A | PS | 1/28/1998 |
| 3 | JOHNSON | UPLAND INVESTMENTS | (UI-01) | SW | SE | SW | 19 | 13 | 24 | E | 1 | A | PS | 1/18/2008 |
| 3 | JOHNSON | LEO NELSON | 1 | NE | SE | SE | 29 | 13 | 24 | E | 1 | A | GW | 11/7/2003 |
| 3 | JOHNSON | CONNIE WOLLARD | (WOL-01) | | SE | NE | 2 | 13 | 25 | E | 1 | A | PS | 11/6/2007 |
| 3 | JOHNSON | LEAWOOD | (01) | NW | NW | NW | 34 | 13 | 25 | E | 1 | B | PS | 2/16/2007 |
| 3 | JOHNSON | BI-STATE BUSINESS PARK | (OW01) | SE | NE | SW | 35 | 13 | 25 | E | 1 | A | PS | 6/25/2008 |
| 3 | JOHNSON | TANGBLADE (HAMMER) | HAMMER-OW1 | NE | NE | SW | 4 | 14 | 22 | E | 1 | A | PS | 5/10/2011 |
| 3 | JOHNSON | ALLEN FLEMING | 1 | SW | NE | NW | 36 | 14 | 22 | E | 1 | A | PS | 10/28/2002 |
| 3 | JOHNSON | TINA TAYLOR (TREMMELL) | (TRA01) | NE | NE | NW | 4 | 14 | 23 | E | 1 | A | PS | 9/22/2014 |
| 3 | JOHNSON | MOULTON (BOBBIE MILLER) | (MIL01) | SE | NW | NW | 27 | 14 | 25 | E | 1 | B | PS | 1/31/2012 |

Wells Plugged with State Funds Since 7/1/1996

| DIST | COUNTY | LEASE NAME | WELL NO | Q-3 | Q-2 | Q-1 | SEC | TWP | RNG | DIR | PRI | LEVEL | TYPE | PLUGDATE |
|------|---------|---------------------------------|----------|-----|-----|-----|-----|-----|-----|-----|-----|-------|------|------------|
| 3 | JOHNSON | D2 N. HARRISON, SPRING HILL, H | (OW-1) | SW | SW | NW | 14 | 15 | 23 | E | 1 | A | PS | 6/7/2013 |
| 3 | JOHNSON | HANEY | (HAN01) | SE | SE | SE | 14 | 15 | 23 | E | 1 | B | PS | 8/28/2018 |
| 3 | JOHNSON | SPRING HILL | OW-1 | NW | SW | SW | 14 | 15 | 23 | E | 1 | A | PS | 8/29/2001 |
| 3 | JOHNSON | VAN SCHOELANDT | 1 | SW | NE | SE | 15 | 15 | 23 | E | 1 | A | PS | 10/2/2006 |
| 3 | JOHNSON | RAMEY A (POTRATZ) | (RAM01) | NE | SW | SW | 16 | 15 | 23 | E | 1 | B | PS | 6/12/2013 |
| 3 | JOHNSON | CASH CARPENTER | (CRP02) | SW | NW | SW | 17 | 15 | 23 | E | 1 | B | GW | 8/5/2009 |
| 3 | JOHNSON | CASH CARPENTER | (CRP01) | NW | NE | SW | 17 | 15 | 23 | E | 1 | C | GW | 8/5/2009 |
| 3 | JOHNSON | RAMEY B | (MEY-03) | | SE | SE | 17 | 15 | 23 | E | 1 | B | PS | 8/15/2013 |
| 3 | JOHNSON | RAMEY B | (MEY-02) | | SE | SE | 17 | 15 | 23 | E | 1 | B | PS | 8/15/2013 |
| 3 | JOHNSON | RAMEY B | (MEY-01) | | SE | SE | 17 | 15 | 23 | E | 1 | B | PS | 8/15/2013 |
| 3 | JOHNSON | SWANSON | OW 1 | | NE | NE | 18 | 15 | 23 | E | 1 | A | GW | 7/6/2000 |
| 3 | JOHNSON | BRISTOL HILL PROPERTY | (FBH01) | NW | SE | NW | 3 | 15 | 25 | E | 1 | A | PS | 6/9/2017 |
| 3 | JOHNSON | HARRISON | 1 | NW | NW | NE | 8 | 15 | 25 | E | 1 | A | PS | 8/22/2001 |
| 3 | JOHNSON | KHREBEK | (KKB01) | SE | NE | SE | 9 | 15 | 25 | E | 1 | B | PS | 8/20/2007 |
| 3 | LABETTE | RUCKER | (RUR11) | | | NE | 1 | 31 | 17 | E | 1 | B | GW | 11/5/2010 |
| 3 | LABETTE | TIMMERMAN | (TIM04) | | N2 | SE | 11 | 31 | 17 | E | 1 | B | GW | 12/16/2010 |
| 3 | LABETTE | TIMMERMAN | (TIM03) | | N2 | SE | 11 | 31 | 17 | E | 1 | B | GW | 12/16/2010 |
| 3 | LABETTE | TIMMERMAN | (TIM02) | | N2 | SE | 11 | 31 | 17 | E | 1 | B | GW | 11/2/2010 |
| 3 | LABETTE | TIMMERMAN | (TIM01) | | N2 | SE | 11 | 31 | 17 | E | 1 | B | GW | 11/2/2010 |
| 3 | LABETTE | SOUTHALL OW | 1 | SW | NW | NW | 13 | 31 | 17 | E | 1 | A | PS | 2/18/2003 |
| 3 | LABETTE | CARL JOHNSON | 1 | | | NE | 27 | 31 | 17 | E | 1 | A | SW | 9/6/2000 |
| 3 | LABETTE | CONNIE BAKER | (OW-01) | NW | NW | NW | 8 | 31 | 18 | E | 1 | A | PS | 9/24/2007 |
| 3 | LABETTE | BETH HOLGATE | (OW-1) | SW | SW | SW | 13 | 31 | 18 | E | 1 | B | PS | 11/2/2009 |
| 3 | LABETTE | HUEBNER OW | 1 | | | SW | 15 | 31 | 18 | E | 1 | A | GW | 9/1/1998 |
| 3 | LABETTE | LEROY B. MYERS | (OW-1) | | C | SE | 19 | 31 | 18 | E | 1 | B | GW | 12/18/2009 |
| 3 | LABETTE | CLEMENS (Bradford) | (CLE01) | SW | SW | NE | 5 | 31 | 19 | E | 1 | B | GW | 5/18/2009 |
| 3 | LABETTE | CITY OF PARSONS (DIRR) | (DIRR01) | | NW | SE | 13 | 31 | 19 | E | 1 | A | PS | 4/10/2015 |
| 3 | LABETTE | A SHAW (706 N. 26th ST PARSONS) | (PAR01) | NW | NW | SE | 13 | 31 | 19 | E | 1 | A | PS | 3/26/2014 |
| 3 | LABETTE | DAVIS | OW1 | | | NW | 23 | 31 | 19 | E | 1 | A | GW | 8/20/1998 |
| 3 | LABETTE | PARSONS FIREHOUSE #2 | (PAR01) | NE | NE | NE | 23 | 31 | 19 | E | 1 | A | PS | 9/1/2009 |
| 3 | LABETTE | 2801 CORNING in PARSONS | (OW-1) | SW | NE | NW | 24 | 31 | 19 | E | 1 | A | PS | 5/24/2010 |
| 3 | LABETTE | CITY OF PARSONS (2410 MAIN) | (COP01) | NE | NW | NW | 24 | 31 | 19 | E | 1 | A | PS | 3/3/2015 |
| 3 | LABETTE | JOURNOT in PARSONS | OW-1 | NW | NW | NW | 24 | 31 | 19 | E | 1 | A | PS | 5/7/2010 |
| 3 | LABETTE | RUBY GOODWIN | OG1 | SE | SE | SE | 26 | 31 | 19 | E | 1 | A | GW | 9/17/1997 |
| 3 | LABETTE | SURRIDGE | 2 | NE | SW | SW | 15 | 31 | 21 | E | 1 | A | SW | 6/17/2003 |
| 3 | LABETTE | SURRIDGE | 1 | NE | SW | SW | 15 | 31 | 21 | E | 1 | A | SW | 6/17/2003 |
| 3 | LABETTE | COOK | (COOK07) | NE | SE | SE | 21 | 31 | 21 | E | 1 | B | GW | 2/9/2018 |
| 3 | LABETTE | COOK | (COOK06) | NE | SE | SE | 21 | 31 | 21 | E | 1 | B | GW | 2/8/2018 |
| 3 | LABETTE | COOK | (COOK05) | SW | NW | SW | 22 | 31 | 21 | E | 1 | A | GW | 2/9/2018 |
| 3 | LABETTE | COOK | (COOK04) | SW | NW | SW | 22 | 31 | 21 | E | 1 | B | GW | 2/9/2018 |
| 3 | LABETTE | COOK | (COOK03) | SW | NW | SW | 22 | 31 | 21 | E | 1 | A | GW | 2/8/2018 |
| 3 | LABETTE | COOK | (COOK02) | NW | SW | SW | 22 | 31 | 21 | E | 1 | B | GW | 2/8/2018 |
| 3 | LABETTE | COOK | (COOK01) | SW | NW | SW | 22 | 31 | 21 | E | 1 | B | GW | 2/8/2018 |
| 3 | LABETTE | WAGGONER | 12 | | | NE | 14 | 32 | 17 | E | 1 | A | GW | 6/6/2000 |
| 3 | LABETTE | WAGGONER | 11 | | | NW | 14 | 32 | 17 | E | 1 | A | GW | 6/9/2000 |
| 3 | LABETTE | WAGGONER | 10 | | | NW | 14 | 32 | 17 | E | 1 | A | GW | 6/9/2000 |
| 3 | LABETTE | WAGGONER | 9 | | | NE | 14 | 32 | 17 | E | 1 | A | GW | 6/6/2000 |
| 3 | LABETTE | WAGGONER | 8 | | | NE | 14 | 32 | 17 | E | 1 | A | GW | 6/9/2000 |
| 3 | LABETTE | WAGGONER | 7 | | | NE | 14 | 32 | 17 | E | 1 | A | GW | 6/6/2000 |
| 3 | LABETTE | WAGGONER | 6 | | | NE | 14 | 32 | 17 | E | 1 | A | GW | 6/8/2000 |
| 3 | LABETTE | WAGGONER | 5 | | | NE | 14 | 32 | 17 | E | 1 | A | GW | 6/6/2000 |
| 3 | LABETTE | WAGGONER | 4 | | | NE | 14 | 32 | 17 | E | 1 | A | GW | 6/8/2000 |
| 3 | LABETTE | WAGGONER | 3 | | | NE | 14 | 32 | 17 | E | 1 | A | GW | 6/8/2000 |
| 3 | LABETTE | WAGGONER | 2 | | | NE | 14 | 32 | 17 | E | 1 | A | GW | 6/8/2000 |
| 3 | LABETTE | WAGGONER | 1 | | | NE | 14 | 32 | 17 | E | 1 | A | GW | 6/9/2000 |
| 3 | LABETTE | C.O.E. BIG HILL LAKE | 1 | NE | SE | SW | 7 | 32 | 18 | E | 1 | A | SW | 12/27/2004 |
| 3 | LABETTE | EDDY HAMPSON OW | 3 | | | NW | 7 | 32 | 18 | E | 1 | A | GW | 8/16/1996 |
| 3 | LABETTE | EDDY HAMPSON OW | 2 | | | SW | 7 | 32 | 18 | E | 1 | A | GW | 8/16/1996 |
| 3 | LABETTE | TWILA BORING | (BIG01) | NE | NW | NW | 7 | 32 | 18 | E | 1 | A | SW | 3/13/2014 |
| 3 | LABETTE | CALVIN MORRIS | (MOR01) | | | SE | 8 | 32 | 18 | E | 1 | B | GW | 2/14/2011 |
| 3 | LABETTE | CHRIS CARSON | (CAR-01) | NE | NW | NE | 24 | 32 | 18 | E | 1 | B | GW | 12/25/2010 |

Wells Plugged with State Funds Since 7/1/1996

| DIST | COUNTY | LEASE NAME | WELL NO | Q-3 | Q-2 | Q-1 | SEC | TWP | RNG | DIR | PRI | LEVEL | TYPE | PLUGDATE |
|------|---------|--------------------------|-----------|-----|-----|-----|-----|-----|-----|-----|-----|-------|------|------------|
| 3 | LABETTE | CRYSTAL ALLOWAY | (ALL-01) | NE | NE | SW | 35 | 32 | 18 | E | 1 | B | GW | 10/19/2009 |
| 3 | LABETTE | MOUND VALLEY A | (MV03) | SE | SW | SW | 35 | 32 | 18 | E | 1 | A | PS | 9/27/2016 |
| 3 | LABETTE | CURNUTTE II | (01) | | SW | NE | 20 | 32 | 19 | E | 1 | A | SW | 1/31/2005 |
| 3 | LABETTE | BILLMAN | (01) | SW | SW | NW | 28 | 32 | 19 | E | 1 | B | PS | 7/1/2005 |
| 3 | LABETTE | WANDA MIKELS | (OW-1) | NE | SE | SW | 28 | 32 | 19 | E | 1 | A | SW | 11/9/2010 |
| 3 | LABETTE | CURNUTTE | (01) | NE | NE | NE | 29 | 32 | 19 | E | 1 | A | SW | 6/30/2005 |
| 3 | LABETTE | BOBBY MYERS | (BOBB02) | SE | SE | NW | 1 | 33 | 17 | E | 1 | A | GW | 3/12/2015 |
| 3 | LABETTE | BOBBY MYERS | (BOBB01) | SE | SE | NW | 1 | 33 | 17 | E | 1 | A | GW | 3/12/2015 |
| 3 | LABETTE | VAIL (BURTON) | (VAI2-8) | | | SE | 14 | 33 | 17 | E | 1 | B | GW | 1/2/2014 |
| 3 | LABETTE | VAIL (BURTON) | (VAI2-7) | | | SE | 14 | 33 | 17 | E | 1 | B | GW | 12/23/2013 |
| 3 | LABETTE | VAIL (BURTON) | (VAI2-6) | | | SE | 14 | 33 | 17 | E | 1 | B | GW | 12/30/2013 |
| 3 | LABETTE | VAIL (BURTON) | (VAI2-5) | | | SE | 14 | 33 | 17 | E | 1 | B | GW | 12/23/2013 |
| 3 | LABETTE | VAIL (BURTON) | (VAI2-4) | | | SE | 14 | 33 | 17 | E | 1 | B | GW | 1/2/2014 |
| 3 | LABETTE | VAIL (BURTON) | (VAI2-3) | | | SE | 14 | 33 | 17 | E | 1 | B | GW | 12/31/2013 |
| 3 | LABETTE | VAIL (BURTON) | (VAI2-2) | | | SE | 14 | 33 | 17 | E | 1 | B | GW | 12/31/2013 |
| 3 | LABETTE | VAIL (BURTON) | (VAI2-1) | | | SE | 14 | 33 | 17 | E | 1 | B | GW | 12/30/2013 |
| 3 | LABETTE | HARSHAW TRUST | (HSW03) | NE | NE | SE | 26 | 33 | 17 | E | 1 | B | SW | 9/27/2011 |
| 3 | LABETTE | HARSHAW TRUST | (HSW02) | NE | NE | SE | 26 | 33 | 17 | E | 1 | B | SW | 9/22/2011 |
| 3 | LABETTE | LARRY MULLER | (MUL-OW1) | SW | SE | SW | 35 | 33 | 17 | E | 1 | B | GW | 6/3/2011 |
| 3 | LABETTE | VAIL36 (EVITTS) | (VAI36-5) | SW | NW | NW | 36 | 33 | 17 | E | 1 | B | GW | 6/27/2012 |
| 3 | LABETTE | VAIL36 (EVITTS) | (VAI36-4) | | NW | NW | 36 | 33 | 17 | E | 1 | B | GW | 6/20/2012 |
| 3 | LABETTE | VAIL36 (EVITTS) | (VAI36-3) | | NW | NW | 36 | 33 | 17 | E | 1 | B | GW | 6/20/2012 |
| 3 | LABETTE | VAIL36 (EVITTS) | (VAI36-2) | | NW | NW | 36 | 33 | 17 | E | 1 | B | GW | 6/27/2012 |
| 3 | LABETTE | CITY OF MOUND VALLEY | (MV01) | SW | NE | NW | 2 | 33 | 18 | E | 1 | A | PS | 5/3/2016 |
| 3 | LABETTE | MOUND VALLEY A | (MV04) | SW | NW | NW | 2 | 33 | 18 | E | 1 | B | PS | 10/21/2016 |
| 3 | LABETTE | REYNOLDS-GLASPIE (HELMS) | (REY-OW1) | NE | NW | NW | 2 | 33 | 18 | E | 1 | A | PS | 12/2/2011 |
| 3 | LABETTE | MOUND VALLEY B | (MV12) | SE | NW | SE | 3 | 33 | 18 | E | 1 | B | GW | 10/11/2016 |
| 3 | LABETTE | MOUND VALLEY B | (MV11) | NW | NE | SE | 3 | 33 | 18 | E | 1 | B | GW | 10/11/2016 |
| 3 | LABETTE | MOUND VALLEY B | (MV10) | SW | NE | SW | 3 | 33 | 18 | E | 1 | B | GW | 10/11/2016 |
| 3 | LABETTE | MOUND VALLEY B | (MV08) | NW | NE | SE | 3 | 33 | 18 | E | 1 | A | GW | 10/10/2016 |
| 3 | LABETTE | MOUND VALLEY B | (MV07) | SE | SE | NE | 3 | 33 | 18 | E | 1 | B | PS | 10/20/2016 |
| 3 | LABETTE | MOUND VALLEY B | (MV06) | SE | NE | SE | 3 | 33 | 18 | E | 1 | A | PS | 10/4/2016 |
| 3 | LABETTE | BRIAN TUCKER | (TUCK02) | SW | NW | NW | 10 | 33 | 18 | E | 1 | B | GW | 2/8/2016 |
| 3 | LABETTE | GARY McNICKLE | (MCN001) | | S2 | SW | 16 | 33 | 18 | E | 1 | A | SW | 9/25/2007 |
| 3 | LABETTE | BUSSMAN-KNOX | (BUSSM-0) | SE | SE | NW | 17 | 33 | 18 | E | 1 | B | SW | 3/19/2010 |
| 3 | LABETTE | KERSCHEN | OW-1 | | SW | SE | 21 | 33 | 18 | E | 1 | A | GW | 6/16/1998 |
| 3 | LABETTE | FERGUSON | (01) | SW | SE | SW | 31 | 33 | 18 | E | 1 | B | PS | 5/14/2006 |
| 3 | LABETTE | W. H. FRY (BUSSMAN) | (OW-1) | NW | NW | NE | 31 | 33 | 18 | E | 1 | A | GW | 9/10/2009 |
| 3 | LABETTE | PARSONS (B&H FARMS) | (PAR05) | | SW | NW | 4 | 33 | 19 | E | 1 | B | GW | 8/31/2011 |
| 3 | LABETTE | PARSONS (B&H FARMS) | (PAR04) | | SW | NW | 4 | 33 | 19 | E | 1 | B | GW | 9/1/2011 |
| 3 | LABETTE | PARSONS (B&H FARMS) | (PAR03) | | SW | NW | 4 | 33 | 19 | E | 1 | B | GW | 9/2/2011 |
| 3 | LABETTE | PARSONS (B&H FARMS) | (PAR02) | | SE | NW | 4 | 33 | 19 | E | 1 | B | GW | 9/6/2011 |
| 3 | LABETTE | PARSONS (B&H FARMS) | (PAR01) | | NE | NW | 4 | 33 | 19 | E | 1 | B | GW | 9/2/2011 |
| 3 | LABETTE | MIKE FROEBE | (FRO01) | NW | NE | NW | 6 | 33 | 19 | E | 1 | B | GW | 2/16/2011 |
| 3 | LABETTE | CHAD SNIDER | (SNI-01) | SE | SE | NE | 18 | 33 | 19 | E | 1 | A | PS | 9/27/2013 |
| 3 | LABETTE | RON MCKINZIE | (MCK19-1) | NE | SE | SE | 19 | 33 | 19 | E | 1 | A | SW | 6/14/2012 |
| 3 | LABETTE | RON MCKINZIE | (MCK30-2) | SW | SE | NE | 30 | 33 | 19 | E | 1 | B | GW | 6/13/2012 |
| 3 | LABETTE | RON MCKINZIE | (MCK30-1) | SE | SE | NE | 30 | 33 | 19 | E | 1 | A | SW | 6/13/2012 |
| 3 | LABETTE | COYSH | 3 | NW | SW | SW | 17 | 33 | 20 | E | 1 | C | GW | 6/9/2003 |
| 3 | LABETTE | COYSH | 2 | SW | NW | SW | 17 | 33 | 20 | E | 1 | B | PS | 6/7/2003 |
| 3 | LABETTE | COYSH | 1 | NE | SW | SW | 17 | 33 | 20 | E | 1 | C | GW | 6/7/2003 |
| 3 | LABETTE | COYSH II | (03) | | SE | SW | 17 | 33 | 20 | E | 1 | B | SW | 9/27/2007 |
| 3 | LABETTE | COYSH II | (02) | | SE | SW | 17 | 33 | 20 | E | 1 | B | SW | 9/26/2007 |
| 3 | LABETTE | COYSH II | (01) | | SE | SW | 17 | 33 | 20 | E | 1 | B | SW | 9/27/2007 |
| 3 | LABETTE | RON RIFE | 1 | | SW | SW | 9 | 33 | 21 | E | 1 | B | GW | 6/16/2006 |
| 3 | LABETTE | OSWEGO GOLF CLUB OW | 1 | NE | NE | NE | 17 | 33 | 21 | E | 1 | A | PS | 6/16/2003 |
| 3 | LABETTE | SANDY | (SAND01) | SW | NE | SE | 1 | 34 | 17 | E | 1 | A | GW | 5/23/2018 |
| 3 | LABETTE | MULLER I | (MLR02) | NW | NW | NE | 11 | 34 | 17 | E | 1 | A | SW | 11/1/2012 |
| 3 | LABETTE | MULLER I | (MLR01) | NW | NE | NW | 11 | 34 | 17 | E | 1 | B | GW | 11/1/2012 |
| 3 | LABETTE | SLINKARD | (OW-01) | SW | SW | SE | 14 | 34 | 17 | E | 1 | B | SW | 3/12/2010 |
| 3 | LABETTE | R. B. JONES (COLLIER) II | (OW1) | NE | NE | NE | 24 | 34 | 17 | E | 1 | B | GW | 9/8/2010 |

Wells Plugged with State Funds Since 7/1/1996

| DIST | COUNTY | LEASE NAME | WELL NO | Q-3 | Q-2 | Q-1 | SEC | TWP | RNG | DIR | PRI | LEVEL | TYPE | PLUGDATE |
|------|---------|-------------------------|-----------|-----|-----|-----|-----|-----|-----|-----|-----|-------|------|------------|
| 3 | LABETTE | NEER | 1 | NE | NW | NW | 2 | 34 | 18 | E | 1 | B | SW | 5/7/2002 |
| 3 | LABETTE | MULLER II | (MLR05) | SW | SE | SW | 5 | 34 | 18 | E | 1 | B | GW | 11/5/2012 |
| 3 | LABETTE | MULLER II | (MLR04) | SE | SW | SE | 5 | 34 | 18 | E | 1 | B | GW | 11/5/2012 |
| 3 | LABETTE | EARL STEGMEIR | (STEG01) | SE | NE | SW | 6 | 34 | 18 | E | 1 | A | SW | 1/20/2009 |
| 3 | LABETTE | REEDY | (01) | NE | SW | NW | 6 | 34 | 18 | E | 1 | A | SW | 6/30/2005 |
| 3 | LABETTE | ROBERT GUDDE | (GUD02) | NW | SW | NW | 14 | 34 | 18 | E | 1 | B | GW | 4/19/2012 |
| 3 | LABETTE | ROBERT GUDDE | (GUD01) | NW | SW | NW | 14 | 34 | 18 | E | 1 | B | GW | 4/19/2012 |
| 3 | LABETTE | JAMES BURNHAM | (BUR-OW1) | SW | SW | SW | 17 | 34 | 18 | E | 1 | B | GW | 9/28/2011 |
| 3 | LABETTE | ROBERT JONES | (JON05) | NE | SE | NW | 19 | 34 | 18 | E | 1 | B | GW | 9/21/2010 |
| 3 | LABETTE | ROBERT JONES | (JON04) | SE | SE | NW | 19 | 34 | 18 | E | 1 | B | GW | 12/22/2009 |
| 3 | LABETTE | ROBERT JONES | (JON03) | SE | SE | NW | 19 | 34 | 18 | E | 1 | B | GW | 12/22/2009 |
| 3 | LABETTE | ROBERT JONES | (JON02) | | SW | NE | 19 | 34 | 18 | E | 1 | B | GW | 9/20/2010 |
| 3 | LABETTE | ROBERT JONES | (JON01) | | NW | SE | 19 | 34 | 18 | E | 1 | B | GW | 1/4/2010 |
| 3 | LABETTE | LEE LASLEY | (OW-01) | NE | NE | NW | 30 | 34 | 18 | E | 1 | B | GW | 9/23/2010 |
| 3 | LABETTE | JERRY LOGAN | 7 | | S2 | NE | 35 | 34 | 18 | E | 1 | A | GW | 9/8/2000 |
| 3 | LABETTE | JERRY LOGAN | 6 | | | NE | 35 | 34 | 18 | E | 1 | A | GW | 9/8/2000 |
| 3 | LABETTE | JERRY LOGAN | 5 | | | NE | 35 | 34 | 18 | E | 1 | A | GW | 7/27/2000 |
| 3 | LABETTE | JERRY LOGAN | 4 | | | NE | 35 | 34 | 18 | E | 1 | A | GW | 8/7/2000 |
| 3 | LABETTE | JERRY LOGAN | 3 | | | NE | 35 | 34 | 18 | E | 1 | A | GW | 7/28/2000 |
| 3 | LABETTE | JERRY LOGAN | 2 | | | NE | 35 | 34 | 18 | E | 1 | A | GW | 7/28/2000 |
| 3 | LABETTE | JERRY LOGAN | 1 | | | NE | 35 | 34 | 18 | E | 1 | A | GW | 8/3/2000 |
| 3 | LABETTE | BILL OWENS | (OWE03) | | SW | SW | 13 | 34 | 19 | E | 1 | B | GW | 2/24/2015 |
| 3 | LABETTE | BILL OWENS | (OWE02) | | NW | NW | 24 | 34 | 19 | E | 1 | B | GW | 2/24/2015 |
| 3 | LABETTE | BILL OWENS | (OWE01) | | SW | NW | 24 | 34 | 19 | E | 1 | B | GW | 2/24/2015 |
| 3 | LABETTE | DAVIS TRUST | (DAV11) | | NW | NW | 15 | 34 | 20 | E | 1 | B | GW | 3/30/2015 |
| 3 | LABETTE | DAVIS TRUST | (DAV10) | | NW | NW | 15 | 34 | 20 | E | 1 | B | GW | 3/30/2015 |
| 3 | LABETTE | DAVIS TRUST | (DAV09) | | NW | NW | 15 | 34 | 20 | E | 1 | B | GW | 3/30/2015 |
| 3 | LABETTE | DAVIS TRUST | (DAV08) | | NW | NW | 15 | 34 | 20 | E | 1 | B | GW | 3/30/2015 |
| 3 | LABETTE | DAVIS TRUST | (DAV07) | | NW | NW | 15 | 34 | 20 | E | 1 | B | GW | 3/31/2015 |
| 3 | LABETTE | DAVIS TRUST | (DAV06) | | NE | NW | 15 | 34 | 20 | E | 1 | B | GW | 4/8/2015 |
| 3 | LABETTE | DAVIS TRUST | (DAV05) | | NE | NW | 15 | 34 | 20 | E | 1 | B | GW | 4/8/2015 |
| 3 | LABETTE | DAVIS TRUST | (DAV04) | | NW | NE | 15 | 34 | 20 | E | 1 | B | GW | 4/6/2015 |
| 3 | LABETTE | DAVIS TRUST | (DAV03) | | NW | NE | 15 | 34 | 20 | E | 1 | B | GW | 4/6/2015 |
| 3 | LABETTE | DAVIS TRUST | (DAV02) | | NE | NW | 15 | 34 | 20 | E | 1 | B | GW | 4/6/2015 |
| 3 | LABETTE | DAVIS TRUST | (DAV01) | | NE | NW | 15 | 34 | 20 | E | 1 | B | GW | 4/6/2015 |
| 3 | LABETTE | MIKE LANDRITH | (LAN07) | | SW | NW | 15 | 34 | 20 | E | 1 | B | GW | 2/12/2015 |
| 3 | LABETTE | MIKE LANDRITH | (LAN06) | | SW | NW | 15 | 34 | 20 | E | 1 | B | GW | 2/12/2015 |
| 3 | LABETTE | MIKE LANDRITH | (LAN05) | | SW | NW | 15 | 34 | 20 | E | 1 | B | GW | 2/12/2015 |
| 3 | LABETTE | MIKE LANDRITH | (LAN04) | | SW | NW | 15 | 34 | 20 | E | 1 | B | GW | 2/12/2015 |
| 3 | LABETTE | MIKE LANDRITH | (LAN03) | | SW | NW | 15 | 34 | 20 | E | 1 | B | GW | 2/12/2015 |
| 3 | LABETTE | ARLINE LANDRITH | (LAN11) | | SW | SE | 20 | 34 | 20 | E | 1 | B | GW | 1/26/2015 |
| 3 | LABETTE | ARLINE LANDRITH | (LAN10) | | SW | SE | 20 | 34 | 20 | E | 1 | B | GW | 1/26/2015 |
| 3 | LABETTE | ARLINE LANDRITH | (LAN09) | | NE | SW | 21 | 34 | 20 | E | 1 | B | GW | 2/4/2015 |
| 3 | LABETTE | MIKE LANDRITH | (LAN08) | | NE | NW | 21 | 34 | 20 | E | 1 | B | GW | 1/30/2015 |
| 3 | LABETTE | MIKE LANDRITH | (LAN02) | | NW | NW | 22 | 34 | 20 | E | 1 | B | GW | 3/2/2015 |
| 3 | LABETTE | MIKE LANDRITH | (LAN01) | | NW | NW | 22 | 34 | 20 | E | 1 | B | GW | 2/4/2015 |
| 3 | LABETTE | L ROSS | 5 | SE | SW | SE | 25 | 34 | 20 | E | 1 | B | GW | 11/2/2004 |
| 3 | LABETTE | L ROSS | 4 | SE | SW | SE | 25 | 34 | 20 | E | 1 | A | GW | 11/4/2004 |
| 3 | LABETTE | L ROSS | 3 | SW | SW | SE | 25 | 34 | 20 | E | 1 | A | GW | 11/2/2004 |
| 3 | LABETTE | L ROSS | 2 | SW | SE | SE | 25 | 34 | 20 | E | 1 | A | GW | 11/4/2004 |
| 3 | LABETTE | L ROSS | 1 | SE | SW | SE | 25 | 34 | 20 | E | 1 | A | GW | 11/4/2004 |
| 3 | LABETTE | GRAVES (WILLIAMS-NOBLE) | (GRA06) | | | SE | 28 | 34 | 20 | E | 1 | B | GW | 9/24/2013 |
| 3 | LABETTE | ARLINE LANDRITH | (LAN12) | | NE | NE | 29 | 34 | 20 | E | 1 | B | GW | 1/30/2015 |
| 3 | LABETTE | GRAVES (WILLIAMS/NOBLE) | (GRA04) | | SE | SW | 33 | 34 | 20 | E | 1 | B | GW | 9/18/2013 |
| 3 | LABETTE | GRAVES (WILLIAMS/NOBLE) | (GRA03) | | SE | SW | 33 | 34 | 20 | E | 1 | B | GW | 9/18/2013 |
| 3 | LABETTE | GRAVES (WILLIAMS/NOBLE) | (GRA02) | | NE | NW | 33 | 34 | 20 | E | 1 | B | GW | 9/19/2013 |
| 3 | LABETTE | GRAVES (WILLIAMS/NOBLE) | (GRA01) | | NW | NW | 33 | 34 | 20 | E | 1 | A | GW | 9/19/2013 |
| 3 | LABETTE | GRAVES (WILLIAMS-NOBLE) | (GRA05) | | | NW | 33 | 34 | 20 | E | 1 | B | GW | 9/18/2013 |
| 3 | LABETTE | BAZET | (BAN07) | NE | NE | SW | 36 | 34 | 20 | E | 1 | A | GW | 9/28/2015 |
| 3 | LABETTE | BAZET | (BAN06) | NE | SE | SW | 36 | 34 | 20 | E | 1 | B | GW | 9/30/2015 |
| 3 | LABETTE | BAZET | (BAN05) | NE | SE | SW | 36 | 34 | 20 | E | 1 | B | GW | 9/29/2015 |

Wells Plugged with State Funds Since 7/1/1996

| DIST | COUNTY | LEASE NAME | WELL NO | Q-3 | Q-2 | Q-1 | SEC | TWP | RNG | DIR | PRI | LEVEL | TYPE | PLUGDATE |
|------|---------|-------------------|------------|-----|-----|-----|-----|-----|-----|-----|-----|-------|------|------------|
| 3 | LABETTE | BAZET | (BAN04) | SE | NE | SW | 36 | 34 | 20 | E | 1 | B | GW | 10/1/2015 |
| 3 | LABETTE | BAZET | (BAN03) | SW | NE | SW | 36 | 34 | 20 | E | 1 | B | GW | 9/30/2015 |
| 3 | LABETTE | BAZET | (BAN02) | NW | SE | SW | 36 | 34 | 20 | E | 1 | B | GW | 9/30/2015 |
| 3 | LABETTE | BAZET | (BAN01) | SE | SW | SW | 36 | 34 | 20 | E | 1 | B | GW | 11/5/2015 |
| 3 | LABETTE | BUCKLEY | (BUC02) | NE | SW | SE | 36 | 34 | 20 | E | 1 | A | GW | 5/3/2016 |
| 3 | LABETTE | BUCKLEY | (BUC01) | NE | SW | SE | 36 | 34 | 20 | E | 1 | B | GW | 11/4/2015 |
| 3 | LABETTE | CHARLES BAUNHOFER | (BAUN03) | SE | SE | NW | 36 | 34 | 20 | E | 1 | B | GW | 10/9/2015 |
| 3 | LABETTE | CHARLES BAUNHOFER | (BAUN02) | NE | SE | NW | 36 | 34 | 20 | E | 1 | B | GW | 10/8/2015 |
| 3 | LABETTE | CHARLES BAUNHOFER | (BAUN01) | SE | SE | NW | 36 | 34 | 20 | E | 1 | B | GW | 10/8/2015 |
| 3 | LABETTE | DARRELL BAUNHOFER | (BAU07) | SE | NW | SE | 36 | 34 | 20 | E | 1 | B | GW | 11/19/2015 |
| 3 | LABETTE | DARRELL BAUNHOFER | (BAU06) | SE | NW | SE | 36 | 34 | 20 | E | 1 | B | GW | 11/19/2015 |
| 3 | LABETTE | DARRELL BAUNHOFER | (BAU05) | NW | NW | SE | 36 | 34 | 20 | E | 1 | B | GW | 10/28/2015 |
| 3 | LABETTE | DARRELL BAUNHOFER | (BAU04) | SW | NW | SE | 36 | 34 | 20 | E | 1 | B | GW | 10/28/2015 |
| 3 | LABETTE | DARRELL BAUNHOFER | (BAU03) | SE | NW | SE | 36 | 34 | 20 | E | 1 | B | GW | 11/5/2015 |
| 3 | LABETTE | DARRELL BAUNHOFER | (BAU02) | NE | NW | SE | 36 | 34 | 20 | E | 1 | B | GW | 10/30/2015 |
| 3 | LABETTE | DARRELL BAUNHOFER | (BAU01) | NW | NE | SE | 36 | 34 | 20 | E | 1 | B | GW | 10/30/2015 |
| 3 | LABETTE | FALKENSTIEN | (31) | | | NE | 36 | 34 | 20 | E | 1 | B | SW | 10/5/2004 |
| 3 | LABETTE | FALKENSTIEN | (29) | | | NE | 36 | 34 | 20 | E | 1 | B | SW | 10/22/2004 |
| 3 | LABETTE | FALKENSTIEN | (28) | | | NE | 36 | 34 | 20 | E | 1 | B | SW | 9/14/2004 |
| 3 | LABETTE | FALKENSTIEN | (13) | | | NE | 36 | 34 | 20 | E | 1 | B | SW | 11/2/2004 |
| 3 | LABETTE | FALKENSTIEN | (27) | | | NE | 36 | 34 | 20 | E | 1 | C | SW | 9/3/2004 |
| 3 | LABETTE | FALKENSTIEN | (26) | | | NE | 36 | 34 | 20 | E | 1 | B | SW | 9/13/2004 |
| 3 | LABETTE | FALKENSTIEN | (25) | | | NE | 36 | 34 | 20 | E | 1 | B | SW | 9/3/2004 |
| 3 | LABETTE | FALKENSTIEN | (24) | | | NE | 36 | 34 | 20 | E | 1 | C | SW | 9/3/2004 |
| 3 | LABETTE | FALKENSTIEN | (23) | | | NE | 36 | 34 | 20 | E | 1 | C | SW | 9/2/2004 |
| 3 | LABETTE | FALKENSTIEN | (19) | | | NE | 36 | 34 | 20 | E | 1 | C | SW | 9/7/2004 |
| 3 | LABETTE | FALKENSTIEN | (18) C-21 | | | NE | 36 | 34 | 20 | E | 1 | A | SW | 9/10/2004 |
| 3 | LABETTE | FALKENSTIEN | (17) C-19F | | | NE | 36 | 34 | 20 | E | 1 | B | SW | 9/10/2004 |
| 3 | LABETTE | FALKENSTIEN | (16) C-20 | | | NE | 36 | 34 | 20 | E | 1 | B | SW | 9/10/2004 |
| 3 | LABETTE | FALKENSTIEN | (12) | | | NE | 36 | 34 | 20 | E | 1 | C | SW | 11/2/2004 |
| 3 | LABETTE | FALKENSTIEN | (11) | | | NE | 36 | 34 | 20 | E | 1 | B | SW | 10/15/2004 |
| 3 | LABETTE | FALKENSTIEN | (08) | | | NE | 36 | 34 | 20 | E | 1 | B | SW | 10/7/2004 |
| 3 | LABETTE | FALKENSTIEN | (07) | | | NE | 36 | 34 | 20 | E | 1 | B | SW | 10/14/2004 |
| 3 | LABETTE | FALKENSTIEN | (04) | | | NE | 36 | 34 | 20 | E | 1 | C | SW | 9/7/2004 |
| 3 | LABETTE | FALKENSTIEN | (03) | | | NE | 36 | 34 | 20 | E | 1 | B | SW | 10/4/2004 |
| 3 | LABETTE | FALKENSTIEN | (02) | | | NE | 36 | 34 | 20 | E | 1 | C | SW | 9/14/2004 |
| 3 | LABETTE | FALKENSTIEN | (01) | | | NE | 36 | 34 | 20 | E | 1 | B | SW | 10/4/2004 |
| 3 | LABETTE | ROHMILLER | 2 | NW | SE | SE | 27 | 34 | 21 | E | 1 | B | SW | 5/20/2003 |
| 3 | LABETTE | ROHMILLER | 1 | NE | SE | SE | 27 | 34 | 21 | E | 1 | B | PS | 5/20/2003 |
| 3 | LABETTE | CROOK OW | 1 | NE | SE | SE | 33 | 34 | 21 | E | 1 | A | PS | 4/2/2002 |
| 3 | LABETTE | HUDSON OW | 1 | NE | SE | SE | 33 | 34 | 21 | E | 1 | A | PS | 4/2/2002 |
| 3 | LABETTE | SMITH CHETOPA | (SMI01) | SE | NE | SE | 33 | 34 | 21 | E | 1 | B | PS | 2/19/2015 |
| 3 | LABETTE | ELOISE HAHN II | (HAN24) | | | SW | 2 | 35 | 17 | E | 1 | B | GW | 8/22/2012 |
| 3 | LABETTE | ELOISE HAHN II | (HAH16) | | | SE | 2 | 35 | 17 | E | 1 | A | GW | 7/12/2012 |
| 3 | LABETTE | ELOISE HAHN II | (HAH15) | | | SE | 2 | 35 | 17 | E | 1 | B | PS | 7/31/2012 |
| 3 | LABETTE | ELOISE HAHN II | (HAH14) | | | SE | 2 | 35 | 17 | E | 1 | B | PS | 10/1/2012 |
| 3 | LABETTE | ELOISE HAHN II | (HAH13) | | | SE | 2 | 35 | 17 | E | 1 | B | PS | 8/1/2012 |
| 3 | LABETTE | ELOISE HAHN II | (HAH11) | | | SE | 2 | 35 | 17 | E | 1 | A | PS | 7/31/2012 |
| 3 | LABETTE | ELOISE HAHN II | (HAH10) | | | SE | 2 | 35 | 17 | E | 1 | A | PS | 7/12/2012 |
| 3 | LABETTE | ELOISE HAHN II | (HAH09) | | | SE | 2 | 35 | 17 | E | 1 | B | PS | 7/10/2012 |
| 3 | LABETTE | ELOISE HAHN II | (HAH08) | | | SE | 2 | 35 | 17 | E | 1 | C | PS | 7/11/2012 |
| 3 | LABETTE | ELOISE HAHN II | (HAH07) | | | SE | 2 | 35 | 17 | E | 1 | B | PS | 7/10/2012 |
| 3 | LABETTE | ELOISE HAHN II | (HAH06) | | | SE | 2 | 35 | 17 | E | 1 | C | PS | 7/11/2012 |
| 3 | LABETTE | ELOISE HAHN II | (HAH05) | | | SE | 2 | 35 | 17 | E | 1 | A | PS | 7/11/2012 |
| 3 | LABETTE | ELOISE HAHN II | (HAH04) | | | SE | 2 | 35 | 17 | E | 1 | C | PS | 8/15/2012 |
| 3 | LABETTE | ELOISE HAHN II | (HAH03) | | | SE | 2 | 35 | 17 | E | 1 | C | GW | 8/16/2012 |
| 3 | LABETTE | ELOISE HAHN II | (HAH02) | | | SE | 2 | 35 | 17 | E | 1 | B | GW | 10/30/2012 |
| 3 | LABETTE | ELOISE HAHN II | (HAH01) | | | SE | 2 | 35 | 17 | E | 1 | B | PS | 8/27/2012 |
| 3 | LABETTE | ELOISE HAHN II | (HAN23) | | | SW | 2 | 35 | 17 | E | 1 | C | GW | 8/27/2012 |
| 3 | LABETTE | ELOISE HAHN II | (HAN20) | | | SW | 2 | 35 | 17 | E | 1 | C | PS | 9/12/2012 |
| 3 | LABETTE | ELOISE HAHN II | (HAN19) | | | SW | 2 | 35 | 17 | E | 1 | A | PS | 7/30/2012 |

Wells Plugged with State Funds Since 7/1/1996

| DIST | COUNTY | LEASE NAME | WELL NO | Q-3 | Q-2 | Q-1 | SEC | TWP | RNG | DIR | PRI | LEVEL | TYPE | PLUGDATE | |
|------|-------------|----------------------------|------------|-----|-----|-----|-----|-----|-----|-----|-----|-------|------|------------|------------|
| 3 | LABETTE | ELOISE HAHN II | (HAN18) | | | SW | 2 | 35 | 17 | E | 1 | B | PS | 8/31/2012 | |
| 3 | LABETTE | ELOISE HAHN II | (HAN17) | | | SW | 2 | 35 | 17 | E | 1 | B | GW | 8/27/2012 | |
| 3 | LABETTE | ELOISE HAHN II | (HAN16) | | | SW | 2 | 35 | 17 | E | 1 | B | GW | 8/15/2012 | |
| 3 | LABETTE | ELOISE HAHN II | (HAN15) | | | SW | 2 | 35 | 17 | E | 1 | B | GW | 7/19/2012 | |
| 3 | LABETTE | ELOISE HAHN II | (HAN14) | | | SW | 2 | 35 | 17 | E | 1 | B | GW | 9/13/2012 | |
| 3 | LABETTE | ELOISE HAHN II | (HAN13) | | | SW | 2 | 35 | 17 | E | 1 | B | GW | 8/30/2012 | |
| 3 | LABETTE | ELOISE HAHN II | (HAN12) | | | SW | 2 | 35 | 17 | E | 1 | B | GW | 8/15/2012 | |
| 3 | LABETTE | ELOISE HAHN II | (HAN11) | | | SW | 2 | 35 | 17 | E | 1 | A | PS | 7/19/2012 | |
| 3 | LABETTE | ELOISE HAHN II | (HAN10) | | | SW | 2 | 35 | 17 | E | 1 | A | PS | 8/23/2012 | |
| 3 | LABETTE | ELOISE HAHN II | (HAN09) | | | SW | 2 | 35 | 17 | E | 1 | A | PS | 8/22/2012 | |
| 3 | LABETTE | ELOISE HAHN II | (HAN08) | | | SW | 2 | 35 | 17 | E | 1 | A | PS | 9/13/2012 | |
| 3 | LABETTE | ELOISE HAHN II | (HAN07) | | | SW | 2 | 35 | 17 | E | 1 | A | PS | 7/16/2012 | |
| 3 | LABETTE | ELOISE HAHN II | (HAN05) | | | SW | 2 | 35 | 17 | E | 1 | B | PS | 8/29/2012 | |
| 3 | LABETTE | ELOISE HAHN II | (HAN04) | | | SW | 2 | 35 | 17 | E | 1 | A | PS | 8/23/2012 | |
| 3 | LABETTE | ELOISE HAHN II | (HAN03) | | | SW | 2 | 35 | 17 | E | 1 | A | PS | 8/30/2012 | |
| 3 | LABETTE | ELOISE HAHN II | (HAN02) | | | SW | 2 | 35 | 17 | E | 1 | A | PS | 8/22/2012 | |
| 3 | LABETTE | ELOISE HAHN-RP | (HAN-OW1) | SE | SW | SW | 2 | 35 | 17 | E | 1 | B | SW | 1/2/2012 | |
| 3 | LABETTE | RICHMIRE | 13 | | | NW | 2 | 35 | 17 | E | 1 | A | SW | 3/29/1999 | |
| 3 | LABETTE | RICHMIRE | 12 | | | NE | 2 | 35 | 17 | E | 1 | A | SW | 11/11/1999 | |
| 3 | LABETTE | RICHMIRE | 11 | | | NE | 2 | 35 | 17 | E | 1 | A | SW | 3/31/1999 | |
| 3 | LABETTE | RICHMIRE | 9 | | | NE | 2 | 35 | 17 | E | 1 | A | SW | 3/31/1999 | |
| 3 | LABETTE | RICHMIRE | 8 | | | NW | 2 | 35 | 17 | E | 1 | A | SW | 3/29/1999 | |
| 3 | LABETTE | RICHMIRE | 7 | | | NE | 2 | 35 | 17 | E | 1 | A | SW | 3/29/1999 | |
| 3 | LABETTE | RICHMIRE | 6 | | | NW | 2 | 35 | 17 | E | 1 | A | SW | 3/29/1999 | |
| 3 | LABETTE | RICHMIRE | 5 | | | NW | 2 | 35 | 17 | E | 1 | A | SW | 3/29/1999 | |
| 3 | LABETTE | RICHMIRE | 4 | | | NW | 2 | 35 | 17 | E | 1 | A | SW | 3/31/1999 | |
| 3 | LABETTE | RICHMIRE | 3 | | | NW | 2 | 35 | 17 | E | 1 | A | SW | 3/24/1999 | |
| 3 | LABETTE | RICHMIRE | 2 | | | NW | 2 | 35 | 17 | E | 1 | A | SW | 3/24/1999 | |
| 3 | LABETTE | RICHMIRE | 1 | | | NW | 2 | 35 | 17 | E | 1 | A | SW | 3/24/1999 | |
| 3 | LABETTE | VERN ZUMMALLEN | (OW-1) | SE | SE | SW | 12 | 35 | 17 | E | 1 | A | SW | 8/23/2010 | |
| 3 | LABETTE | ZUMMALLEN (DILLER) | (ZUM04) | NE | SW | NW | 12 | 35 | 17 | E | 1 | B | GW | 7/20/2012 | |
| 3 | LABETTE | ZUMMALLEN (DILLER) | (ZUM03) | NW | SW | NW | 12 | 35 | 17 | E | 1 | B | GW | 7/20/2012 | |
| 3 | LABETTE | ZUMMALLEN (DILLER) | (ZUM02) | SE | SE | SW | 12 | 35 | 17 | E | 1 | B | GW | 7/30/2012 | |
| 3 | LABETTE | PENROD (MOORE FARMS) | (PEN04) | | S2 | NE | 13 | 35 | 17 | E | 1 | B | GW | 5/19/2011 | |
| 3 | LABETTE | PENROD (MOORE FARMS) | (PEN03) | | S2 | NE | 13 | 35 | 17 | E | 1 | B | GW | 5/31/2011 | |
| 3 | LABETTE | PENROD (MOORE FARMS) | (PEN02) | | S2 | NE | 13 | 35 | 17 | E | 1 | B | GW | 5/31/2011 | |
| 3 | LABETTE | PENROD (MOORE FARMS) | (PEN01) | | S2 | NE | 13 | 35 | 17 | E | 1 | A | PS | 5/19/2011 | |
| 3 | LABETTE | WACKERLE | 9 | | | NW | 1 | 35 | 19 | E | 1 | B | GW | 8/8/2000 | |
| 3 | LABETTE | WACKERLE | 8 | | | SW | NW | 1 | 35 | 19 | E | 1 | B | GW | 8/7/2000 |
| 3 | LABETTE | WACKERLE | 7 | | | SW | NW | 1 | 35 | 19 | E | 1 | B | GW | 8/9/2000 |
| 3 | LABETTE | WACKERLE | 6 | | | S2 | NW | 1 | 35 | 19 | E | 1 | B | GW | 8/9/2000 |
| 3 | LABETTE | WACKERLE | 5 | | | SE | NW | 1 | 35 | 19 | E | 1 | B | GW | 8/9/2000 |
| 3 | LABETTE | WACKERLE | 4 | | | NW | SW | 1 | 35 | 19 | E | 1 | B | GW | 8/11/2000 |
| 3 | LABETTE | WACKERLE | 3 | | | SE | NW | 1 | 35 | 19 | E | 1 | B | GW | 8/8/2000 |
| 3 | LABETTE | WACKERLE | 2 | | | SE | NW | 1 | 35 | 19 | E | 1 | B | GW | 8/8/2000 |
| 3 | LABETTE | WACKERLE | 1 | | | SW | NW | 1 | 35 | 19 | E | 1 | B | GW | 8/10/2000 |
| 3 | LABETTE | LEKA | 4 | | | NW | SW | 12 | 35 | 19 | E | 1 | B | GW | 5/23/2001 |
| 3 | LABETTE | LEKA | 3 | | | NE | SW | 12 | 35 | 19 | E | 1 | B | GW | 5/17/2001 |
| 3 | LABETTE | LEKA | 2 | | NE | NE | SW | 12 | 35 | 19 | E | 1 | B | GW | 5/17/2001 |
| 3 | LABETTE | LEKA | 1 | | SE | NW | SW | 12 | 35 | 19 | E | 1 | B | GW | 5/23/2001 |
| 3 | LABETTE | RICHARD SEYFERT | (SEY02) | | | NE | 1 | 35 | 20 | E | 1 | B | GW | 9/22/2015 | |
| 3 | LABETTE | RICHARD SEYFERT | (SEY01) | | | NE | 1 | 35 | 20 | E | 1 | B | GW | 9/22/2015 | |
| 3 | LABETTE | FLINT LANDRITH | (LAN13) | | | NE | NE | 3 | 35 | 20 | E | 1 | B | GW | 9/23/2015 |
| 3 | LABETTE | STAN LIPS | (LIP01) | | NE | NE | NW | 4 | 35 | 20 | E | 1 | B | GW | 9/23/2015 |
| 3 | LABETTE | GRAVES (WILLIAMS-NOBLE) | (GRA07) | | | NW | 5 | 35 | 20 | E | 1 | B | GW | 10/9/2013 | |
| 3 | LEAVENWORTH | EDMONDS | I-90 | | | NE | 25 | 9 | 20 | E | 1 | A | GW | 12/1/1998 | |
| 3 | LEAVENWORTH | DENNIS RYAN (G E WILLIAMS) | (RYN02) | | NE | SW | SE | 2 | 10 | 22 | E | 1 | B | GW | 5/3/2011 |
| 3 | LEAVENWORTH | DENNIS RYAN (G E WILLIAMS) | (RYN01) | | SE | SW | SE | 2 | 10 | 22 | E | 2 | | GW | 5/3/2011 |
| 3 | LEAVENWORTH | MARSHALL | 2 | | | NE | NE | 21 | 12 | 21 | E | 1 | A | GW | 1/23/2007 |
| 3 | LEAVENWORTH | NEIS MIGNOT | 1 | | SE | NW | NW | 33 | 12 | 21 | E | 1 | B | GW | 11/6/2003 |
| 3 | LEAVENWORTH | MCDONALD | (M10) 23-W | | | SE | NW | 27 | 19 | 22 | E | 1 | C | GW | 11/18/2004 |

Wells Plugged with State Funds Since 7/1/1996

| DIST | COUNTY | LEASE NAME | WELL NO | Q-3 | Q-2 | Q-1 | SEC | TWP | RNG | DIR | PRI | LEVEL | TYPE | PLUGDATE |
|------|--------|--------------------------|------------|-----|-----|-----|-----|-----|-----|-----|-----|-------|------|------------|
| 3 | LINN | MCDONALD | (M04) 22-W | | SE | NW | 27 | 19 | 22 | E | 1 | C | GW | 11/19/2004 |
| 3 | LINN | MCDONALD | (M12) 19-W | | SE | NW | 27 | 19 | 22 | E | 1 | C | GW | 11/8/2004 |
| 3 | LINN | MCDONALD | (M01) 17-W | | SE | NW | 27 | 19 | 22 | E | 1 | C | GW | 11/18/2004 |
| 3 | LINN | MCDONALD | (M02) 16-W | | SE | NW | 27 | 19 | 22 | E | 1 | C | GW | 11/17/2004 |
| 3 | LINN | MCDONALD | (M19) 10-W | | SE | NW | 27 | 19 | 22 | E | 1 | C | GW | 11/8/2004 |
| 3 | LINN | MCDONALD | (M06) 8-W | | SE | NW | 27 | 19 | 22 | E | 1 | C | GW | 11/17/2004 |
| 3 | LINN | MCDONALD | (M21) 5-W | | SE | NW | 27 | 19 | 22 | E | 1 | C | GW | 11/8/2004 |
| 3 | LINN | PIPER | (15) 38 | | NE | NE | 27 | 19 | 22 | E | 1 | B | SW | 4/21/2005 |
| 3 | LINN | PIPER | (14) 43 | | NE | NE | 27 | 19 | 22 | E | 1 | B | SW | 4/19/2005 |
| 3 | LINN | PIPER | (42) OW2 | | NW | NE | 27 | 19 | 22 | E | 1 | B | SW | 4/19/2005 |
| 3 | LINN | PIPER | (37) OW1 | | SW | NE | 27 | 19 | 22 | E | 1 | B | SW | 4/20/2005 |
| 3 | LINN | PIPER | (22) OW4 | | NW | NE | 27 | 19 | 22 | E | 1 | B | SW | 4/20/2005 |
| 3 | LINN | PIPER | (12) 54 | | NE | NE | 27 | 19 | 22 | E | 1 | C | SW | 4/20/2005 |
| 3 | LINN | PIPER | (05) 56 | | NE | NE | 27 | 19 | 22 | E | 1 | C | SW | 4/21/2005 |
| 3 | LINN | TUCKER | (T12) 12-W | SW | NW | SW | 27 | 19 | 22 | E | 1 | C | GW | 11/10/2004 |
| 3 | LINN | TUCKER | (T13) 10-W | NW | NW | SW | 27 | 19 | 22 | E | 1 | C | GW | 11/22/2004 |
| 3 | LINN | TUCKER | (T15) 8-W | NW | NW | SW | 27 | 19 | 22 | E | 1 | C | GW | 11/9/2004 |
| 3 | LINN | TUCKER | (T03) 3-W | NW | NW | SW | 27 | 19 | 22 | E | 1 | C | GW | 11/9/2004 |
| 3 | LINN | WC JONES TRUST (STEWART) | (STW06) | N2 | NW | NW | 19 | 19 | 23 | E | 1 | B | GW | 7/6/2012 |
| 3 | LINN | WC JONES TRUST (STEWART) | (STW05) | N2 | NW | NW | 19 | 19 | 23 | E | 1 | B | GW | 7/6/2012 |
| 3 | LINN | BALDWIN | (BAL042) | | | | 21 | 19 | 23 | E | 1 | B | GW | 3/3/2010 |
| 3 | LINN | BALDWIN | (BAL041) | SE | SE | NW | 21 | 19 | 23 | E | 1 | B | GW | 3/2/2010 |
| 3 | LINN | BALDWIN | (BAL040) | SW | SW | SW | 21 | 19 | 23 | E | 1 | B | GW | 2/25/2010 |
| 3 | LINN | BALDWIN | (BAL039) | SE | SW | SW | 21 | 19 | 23 | E | 1 | B | GW | 2/24/2010 |
| 3 | LINN | BALDWIN | (BAL038) | SE | SW | SW | 21 | 19 | 23 | E | 1 | B | GW | 2/23/2010 |
| 3 | LINN | BALDWIN | (BAL037) | SW | SE | SW | 21 | 19 | 23 | E | 1 | B | GW | 2/19/2010 |
| 3 | LINN | BALDWIN | (BAL036) | SE | SE | SW | 21 | 19 | 23 | E | 1 | B | GW | 2/19/2010 |
| 3 | LINN | BALDWIN | (BAL035) | NW | SE | SW | 21 | 19 | 23 | E | 1 | B | GW | 2/23/2010 |
| 3 | LINN | BALDWIN | (BAL034) | NE | SE | SW | 21 | 19 | 23 | E | 1 | B | GW | 2/23/2010 |
| 3 | LINN | BALDWIN | (BAL033) | NW | SE | SW | 21 | 19 | 23 | E | 1 | B | GW | 2/23/2010 |
| 3 | LINN | BALDWIN | (BAL032) | NE | SW | SW | 21 | 19 | 23 | E | 1 | B | GW | 2/23/2010 |
| 3 | LINN | BALDWIN | (BAL031) | NE | SW | SW | 21 | 19 | 23 | E | 1 | B | GW | 2/24/2010 |
| 3 | LINN | BALDWIN | (BAL030) | NW | SW | SW | 21 | 19 | 23 | E | 1 | B | GW | 2/25/2010 |
| 3 | LINN | BALDWIN | (BAL029) | SW | NW | SW | 21 | 19 | 23 | E | 1 | B | GW | 2/25/2010 |
| 3 | LINN | BALDWIN | (BAL028) | SE | NW | SW | 21 | 19 | 23 | E | 1 | B | GW | 2/24/2010 |
| 3 | LINN | BALDWIN | (BAL027) | SE | NW | SW | 21 | 19 | 23 | E | 1 | B | GW | 2/24/2010 |
| 3 | LINN | BALDWIN | (BAL026) | SW | NE | SW | 21 | 19 | 23 | E | 1 | B | GW | 2/23/2010 |
| 3 | LINN | BALDWIN | (BAL025) | SE | NE | SW | 21 | 19 | 23 | E | 1 | B | GW | 2/18/2010 |
| 3 | LINN | BALDWIN | (BAL024) | SW | NE | SW | 21 | 19 | 23 | E | 1 | B | GW | 2/23/2010 |
| 3 | LINN | BALDWIN | (BAL023) | SE | NW | SW | 21 | 19 | 23 | E | 1 | B | GW | 2/24/2010 |
| 3 | LINN | BALDWIN | (BAL022) | SE | NW | SW | 21 | 19 | 23 | E | 1 | B | GW | 2/24/2010 |
| 3 | LINN | BALDWIN | (BAL021) | SW | NW | SW | 21 | 19 | 23 | E | 1 | B | GW | 2/25/2010 |
| 3 | LINN | BALDWIN | (BAL020) | NW | NW | SW | 21 | 19 | 23 | E | 1 | B | GW | 2/25/2010 |
| 3 | LINN | BALDWIN | (BAL019) | NE | NW | SW | 21 | 19 | 23 | E | 1 | B | GW | 2/24/2010 |
| 3 | LINN | BALDWIN | (BAL018) | NE | NE | SW | 21 | 19 | 23 | E | 1 | B | GW | 3/1/2010 |
| 3 | LINN | BALDWIN | (BAL017) | NE | NE | SW | 21 | 19 | 23 | E | 1 | B | GW | 3/1/2010 |
| 3 | LINN | BALDWIN | (BAL016) | NW | NE | SW | 21 | 19 | 23 | E | 1 | B | GW | 3/1/2010 |
| 3 | LINN | BALDWIN | (BAL015) | NE | NW | SW | 21 | 19 | 23 | E | 1 | B | GW | 2/24/2010 |
| 3 | LINN | BALDWIN | (BAL014) | SE | SW | NW | 21 | 19 | 23 | E | 1 | B | GW | 3/2/2010 |
| 3 | LINN | BALDWIN | (BAL013) | SE | SW | NW | 21 | 19 | 23 | E | 1 | B | GW | 3/2/2010 |
| 3 | LINN | BALDWIN | (BAL012) | SW | SE | NW | 21 | 19 | 23 | E | 1 | B | GW | 3/2/2010 |
| 3 | LINN | BALDWIN | (BAL011) | NE | NE | SW | 21 | 19 | 23 | E | 1 | B | GW | 2/26/2010 |
| 3 | LINN | BALDWIN | (BAL010) | NE | NE | SW | 21 | 19 | 23 | E | 1 | B | GW | 2/26/2010 |
| 3 | LINN | BALDWIN | (BAL009) | SE | NE | SW | 21 | 19 | 23 | E | 1 | B | GW | 2/26/2010 |
| 3 | LINN | BALDWIN | (BAL008) | NE | SE | SW | 21 | 19 | 23 | E | 1 | B | GW | 2/26/2010 |
| 3 | LINN | BALDWIN | (BAL007) | NE | SE | SW | 21 | 19 | 23 | E | 1 | B | GW | 2/26/2010 |
| 3 | LINN | BALDWIN | (BAL006) | SE | SE | SW | 21 | 19 | 23 | E | 1 | B | GW | 2/19/2010 |
| 3 | LINN | BALDWIN | (BAL005) | SW | SE | SW | 21 | 19 | 23 | E | 1 | B | GW | 2/18/2010 |
| 3 | LINN | BALDWIN | (BAL004) | SW | SE | SW | 21 | 19 | 23 | E | 1 | B | GW | 2/26/2010 |
| 3 | LINN | BALDWIN | (BAL003) | SE | SW | SW | 21 | 19 | 23 | E | 1 | B | GW | 2/23/2010 |
| 3 | LINN | BALDWIN | (BAL002) | SE | SW | SW | 21 | 19 | 23 | E | 1 | B | GW | 2/24/2010 |

Wells Plugged with State Funds Since 7/1/1996

| DIST | COUNTY | LEASE NAME | WELL NO | Q-3 | Q-2 | Q-1 | SEC | TWP | RNG | DIR | PRI | LEVEL | TYPE | PLUGDATE |
|------|--------|-----------------------------|----------|-----|-----|-----|-----|-----|-----|-----|-----|-------|------|------------|
| 3 | LINN | BALDWIN | (BAL001) | SW | SW | SW | 21 | 19 | 23 | E | 1 | B | GW | 2/25/2010 |
| 3 | LINN | STROUP | OW4 | | | SW | 31 | 19 | 23 | E | 1 | C | GW | 11/4/1997 |
| 3 | LINN | STROUP | OW3 | | | SE | 31 | 19 | 23 | E | 1 | C | GW | 11/14/1997 |
| 3 | LINN | STROUP | OW2 | | | SE | 31 | 19 | 23 | E | 1 | C | GW | 11/4/1997 |
| 3 | LINN | STROUP | OW1 | | | SE | 31 | 19 | 23 | E | 1 | C | GW | 11/4/1997 |
| 3 | LINN | STROUP | 31H10 | | | SE | 31 | 19 | 23 | E | 1 | C | GW | 11/13/1997 |
| 3 | LINN | STROUP | 31F10 | | | SE | 31 | 19 | 23 | E | 1 | C | GW | 11/13/1997 |
| 3 | LINN | STROUP | 31D10 | | | SE | 31 | 19 | 23 | E | 1 | C | GW | 11/14/1997 |
| 3 | LINN | STROUP | 31F6 | | | SE | 31 | 19 | 23 | E | 1 | C | GW | 11/12/1997 |
| 3 | LINN | STROUP | 31D6 | | | SE | 31 | 19 | 23 | E | 1 | C | GW | 11/12/1997 |
| 3 | LINN | STROUP | 31B6 | | | SE | 31 | 19 | 23 | E | 1 | C | GW | 11/12/1997 |
| 3 | LINN | STROUP | 31F2 | | | SE | 31 | 19 | 23 | E | 1 | C | GW | 11/4/1997 |
| 3 | LINN | STROUP | 31H12 | | | SE | 31 | 19 | 23 | E | 1 | C | GW | 11/13/1997 |
| 3 | LINN | STROUP | 31F12 | | | SE | 31 | 19 | 23 | E | 1 | C | GW | 11/13/1997 |
| 3 | LINN | STROUP | 31F8 | | | SE | 31 | 19 | 23 | E | 1 | C | GW | 11/13/1997 |
| 3 | LINN | STROUP | 31D8 | | | SE | 31 | 19 | 23 | E | 1 | C | GW | 11/13/1997 |
| 3 | LINN | STROUP | 31B8 | | | SE | 31 | 19 | 23 | E | 1 | C | GW | 11/12/1997 |
| 3 | LINN | STROUP | 31F4 | | | SE | 31 | 19 | 23 | E | 1 | C | GW | 11/5/1997 |
| 3 | LINN | STROUP | 31D4 | | | SE | 31 | 19 | 23 | E | 1 | C | GW | 11/5/1997 |
| 3 | LINN | STROUP | 31B4 | | | SE | 31 | 19 | 23 | E | 1 | C | GW | 11/5/1997 |
| 3 | LINN | CAMPBELL MARK | 6 | | W2 | SE | 36 | 19 | 24 | E | 1 | A | SW | 7/14/2000 |
| 3 | LINN | CAMPBELL MARK | 5 | | W2 | SE | 36 | 19 | 24 | E | 1 | A | SW | 7/14/2000 |
| 3 | LINN | CAMPBELL MARK | 4 | | W2 | SE | 36 | 19 | 24 | E | 1 | A | SW | 7/13/2000 |
| 3 | LINN | CAMPBELL MARK | 3 | | W2 | SE | 36 | 19 | 24 | E | 1 | A | SW | 7/13/2000 |
| 3 | LINN | CAMPBELL MARK | 2 | | W2 | SE | 36 | 19 | 24 | E | 1 | A | SW | 7/12/2000 |
| 3 | LINN | CAMPBELL MARK | 1 | | W2 | SE | 36 | 19 | 24 | E | 1 | A | SW | 7/12/2000 |
| 3 | LINN | RICH PROJECT 3 WOLLARD W KE | 53 | SW | SE | SE | 19 | 20 | 22 | E | 1 | C | SW | 1/20/2004 |
| 3 | LINN | RICH PROJECT 3 WOLLARD W KE | 49 | SW | SW | SE | 19 | 20 | 22 | E | 1 | B | SW | 10/24/2003 |
| 3 | LINN | RICH PROJECT 3 WOLLARD W KE | 48 | SE | SE | SE | 19 | 20 | 22 | E | 1 | B | SW | 12/4/2003 |
| 3 | LINN | RICH PROJECT 3 WOLLARD W KE | 47 | SE | SE | SE | 19 | 20 | 22 | E | 1 | B | SW | 1/2/2004 |
| 3 | LINN | RICH PROJECT 3 WOLLARD W KE | 46 | SE | SE | SE | 19 | 20 | 22 | E | 1 | C | SW | 12/16/2003 |
| 3 | LINN | RICH PROJECT 3 WOLLARD W KE | 43 | SW | SE | SE | 19 | 20 | 22 | E | 1 | C | SW | 12/8/2003 |
| 3 | LINN | RICH PROJECT 3 WOLLARD W KE | 42 | SW | SE | SE | 19 | 20 | 22 | E | 1 | C | SW | 1/14/2004 |
| 3 | LINN | RICH PROJECT 3 WOLLARD W KE | 41 | SE | SW | SE | 19 | 20 | 22 | E | 1 | C | SW | 10/23/2003 |
| 3 | LINN | RICH PROJECT 3 WOLLARD W KE | 4 (40) | NW | SW | SE | 19 | 20 | 22 | E | 1 | C | SW | 10/7/2003 |
| 3 | LINN | RICH PROJECT 3 WOLLARD W KE | 39 | SW | SW | SE | 19 | 20 | 22 | E | 1 | B | SW | 10/8/2003 |
| 3 | LINN | RICH PROJECT 3 WOLLARD W KE | 38 | NW | SW | SE | 19 | 20 | 22 | E | 1 | B | SW | 10/10/2003 |
| 3 | LINN | RICH PROJECT 3 WOLLARD W KE | 37 | SE | SW | SE | 19 | 20 | 22 | E | 1 | B | SW | 10/9/2003 |
| 3 | LINN | RICH PROJECT 3 WOLLARD W KE | 36 | SE | SW | SE | 19 | 20 | 22 | E | 1 | B | SW | 9/24/2003 |
| 3 | LINN | RICH PROJECT 3 WOLLARD W KE | 35 | SW | SW | SE | 19 | 20 | 22 | E | 1 | B | SW | 9/26/2003 |
| 3 | LINN | RICH PROJECT 3 WOLLARD W KE | 34 | SW | SW | SE | 19 | 20 | 22 | E | 1 | B | SW | 9/16/2003 |
| 3 | LINN | RICH PROJECT 3 WOLLARD W KE | 33 | SW | SW | SE | 19 | 20 | 22 | E | 1 | B | SW | 9/17/2003 |
| 3 | LINN | RICH PROJECT 3 WOLLARD W KE | 32 | SW | SW | SE | 19 | 20 | 22 | E | 2 | | GW | 10/8/2003 |
| 3 | LINN | RICH PROJECT 3 WOLLARD W KE | A-8 (30) | SW | SW | SE | 19 | 20 | 22 | E | 1 | C | SW | 10/20/2003 |
| 3 | LINN | RICH PROJECT 3 WOLLARD W KE | 29 | SW | SW | SE | 19 | 20 | 22 | E | 1 | C | SW | 9/18/2003 |
| 3 | LINN | RICH PROJECT 3 WOLLARD W KE | 28 | SW | SW | SE | 19 | 20 | 22 | E | 1 | B | SW | 9/12/2003 |
| 3 | LINN | RICH PROJECT 3 WOLLARD W KE | 27 | SW | SW | SE | 19 | 20 | 22 | E | 1 | B | SW | 10/21/2003 |
| 3 | LINN | RICH PROJECT 3 WOLLARD W KE | 26 | SE | SW | SE | 19 | 20 | 22 | E | 1 | B | SW | 10/24/2003 |
| 3 | LINN | RICH PROJECT 3 WOLLARD W KE | 3 (25) | NE | SW | SE | 19 | 20 | 22 | E | 1 | B | SW | 10/6/2003 |
| 3 | LINN | RICH PROJECT 3 WOLLARD W KE | 24 | NE | SW | SE | 19 | 20 | 22 | E | 1 | B | SW | 12/4/2003 |
| 3 | LINN | RICH PROJECT 3 WOLLARD W KE | 23 | SE | SW | SE | 19 | 20 | 22 | E | 1 | B | SW | 1/7/2004 |
| 3 | LINN | RICH PROJECT 3 WOLLARD W KE | 22 | SE | SW | SE | 19 | 20 | 22 | E | 1 | C | SW | 10/7/2003 |
| 3 | LINN | RICH PROJECT 3 WOLLARD W KE | 21 | SE | SW | SE | 19 | 20 | 22 | E | 1 | C | SW | 10/20/2003 |
| 3 | LINN | RICH PROJECT 3 WOLLARD W KE | 20 | SE | SW | SE | 19 | 20 | 22 | E | 1 | C | SW | 10/20/2003 |
| 3 | LINN | RICH PROJECT 3 WOLLARD W KE | 19 | NE | SW | SE | 19 | 20 | 22 | E | 1 | C | SW | 12/5/2003 |
| 3 | LINN | RICH PROJECT 3 WOLLARD W KE | 18 | SE | SW | SE | 19 | 20 | 22 | E | 1 | C | SW | 10/21/2003 |
| 3 | LINN | RICH PROJECT 3 WOLLARD W KE | 17 | SE | SW | SE | 19 | 20 | 22 | E | 1 | B | SW | 1/8/2004 |
| 3 | LINN | RICH PROJECT 3 WOLLARD W KE | 16 | SW | SE | SE | 19 | 20 | 22 | E | 1 | B | SW | 1/12/2004 |
| 3 | LINN | RICH PROJECT 3 WOLLARD W KE | 15 | SW | SE | SE | 19 | 20 | 22 | E | 1 | C | SW | 1/9/2004 |
| 3 | LINN | RICH PROJECT 3 WOLLARD W KE | 14 | SW | SE | SE | 19 | 20 | 22 | E | 1 | C | SW | 12/11/2003 |
| 3 | LINN | RICH PROJECT 3 WOLLARD W KE | 13 | SE | SE | SE | 19 | 20 | 22 | E | 1 | B | SW | 1/2/2004 |

Wells Plugged with State Funds Since 7/1/1996

| DIST | COUNTY | LEASE NAME | WELL NO | Q-3 | Q-2 | Q-1 | SEC | TWP | RNG | DIR | PRI | LEVEL | TYPE | PLUGDATE |
|------|--------|-----------------------------|---------|-----|-----|-----|-----|-----|-----|-----|-----|-------|------|------------|
| 3 | LINN | WICH PROJECT 3 WOLLARD W KE | 11 | E2 | SE | SE | 19 | 20 | 22 | E | 1 | C | SW | 9/29/2003 |
| 3 | LINN | WICH PROJECT 3 WOLLARD W KE | 9 | SE | SE | SE | 19 | 20 | 22 | E | 1 | B | SW | 1/6/2004 |
| 3 | LINN | WICH PROJECT 3 WOLLARD W KE | 8 | SE | SE | SE | 19 | 20 | 22 | E | 1 | C | SW | 9/25/2003 |
| 3 | LINN | WICH PROJECT 3 WOLLARD W KE | 6 | SW | SE | SE | 19 | 20 | 22 | E | 1 | C | SW | 12/8/2003 |
| 3 | LINN | WICH PROJECT 3 WOLLARD W KE | 5 | SW | SE | SE | 19 | 20 | 22 | E | 1 | C | SW | 12/1/2003 |
| 3 | LINN | WICH PROJECT 3 WOLLARD W KE | 4 | NW | SE | SE | 19 | 20 | 22 | E | 1 | B | SW | 9/29/2003 |
| 3 | LINN | WICH PROJECT 3 WOLLARD W KE | 3 | NW | SE | SE | 19 | 20 | 22 | E | 1 | B | SW | 9/26/2003 |
| 3 | LINN | WICH PROJECT 3 WOLLARD W KE | 2 | SW | SE | SE | 19 | 20 | 22 | E | 1 | B | SW | 10/10/2003 |
| 3 | LINN | WICH PROJECT 3 WOLLARD W KE | 1 | SW | SE | SE | 19 | 20 | 22 | E | 2 | | GW | 12/17/2003 |
| 3 | LINN | GOODRICH COX II | (001) | | SW | SE | 20 | 20 | 22 | E | 1 | B | GW | 1/15/2004 |
| 3 | LINN | GOODRICH PROJECT II COX | 34 | | | SE | 20 | 20 | 22 | E | 1 | B | SW | 11/11/2004 |
| 3 | LINN | GOODRICH PROJECT II COX | 45 | NW | NE | SE | 20 | 20 | 22 | E | 1 | C | SW | 5/13/2003 |
| 3 | LINN | GOODRICH PROJECT II COX | 42 | NE | SE | SE | 20 | 20 | 22 | E | 1 | C | SW | 7/7/2003 |
| 3 | LINN | GOODRICH PROJECT II COX | 40 | NE | SE | SE | 20 | 20 | 22 | E | 1 | C | SW | 7/9/2003 |
| 3 | LINN | GOODRICH PROJECT II COX | 39 | NE | SW | SE | 20 | 20 | 22 | E | 2 | | GW | 5/15/2003 |
| 3 | LINN | GOODRICH PROJECT II COX | 38 | NW | SW | SE | 20 | 20 | 22 | E | 1 | C | SW | 5/2/2003 |
| 3 | LINN | GOODRICH PROJECT II COX | 36 | SW | SW | SE | 20 | 20 | 22 | E | 2 | | GW | 5/14/2003 |
| 3 | LINN | GOODRICH PROJECT II COX | 35 | SW | SW | SE | 20 | 20 | 22 | E | 1 | C | SW | 7/3/2003 |
| 3 | LINN | GOODRICH PROJECT II COX | 32 | NE | SW | SE | 20 | 20 | 22 | E | 1 | B | SW | 4/23/2003 |
| 3 | LINN | GOODRICH PROJECT II COX | 31 | NE | SW | SE | 20 | 20 | 22 | E | 1 | C | SW | 4/23/2003 |
| 3 | LINN | GOODRICH PROJECT II COX | 29 | NW | SE | SE | 20 | 20 | 22 | E | 1 | C | SW | 5/14/2003 |
| 3 | LINN | GOODRICH PROJECT II COX | 28 | NW | SE | SE | 20 | 20 | 22 | E | 1 | C | SW | 5/6/2003 |
| 3 | LINN | GOODRICH PROJECT II COX | 24 | NE | SW | SE | 20 | 20 | 22 | E | 1 | B | SW | 5/6/2003 |
| 3 | LINN | GOODRICH PROJECT II COX | 23 | NE | SW | SE | 20 | 20 | 22 | E | 1 | B | SW | 4/21/2003 |
| 3 | LINN | GOODRICH PROJECT II COX | 22 | SE | NW | SE | 20 | 20 | 22 | E | 1 | C | SW | 6/23/2003 |
| 3 | LINN | GOODRICH PROJECT II COX | 21 | SE | NW | SE | 20 | 20 | 22 | E | 1 | B | SW | 4/21/2003 |
| 3 | LINN | GOODRICH PROJECT II COX | 20 | SE | NW | SE | 20 | 20 | 22 | E | 1 | B | SW | 5/19/2003 |
| 3 | LINN | GOODRICH PROJECT II COX | 19 | SE | NW | SE | 20 | 20 | 22 | E | 1 | C | SW | 5/19/2003 |
| 3 | LINN | GOODRICH PROJECT II COX | 18 | SW | NE | SE | 20 | 20 | 22 | E | 1 | B | SW | 5/13/2003 |
| 3 | LINN | GOODRICH PROJECT II COX | 17 | SE | NW | SE | 20 | 20 | 22 | E | 1 | B | SW | 5/3/2003 |
| 3 | LINN | GOODRICH PROJECT II COX | 14 | SW | NW | SE | 20 | 20 | 22 | E | 1 | B | SW | 4/21/2003 |
| 3 | LINN | GOODRICH PROJECT II COX | 13 | SW | NW | SE | 20 | 20 | 22 | E | 1 | C | SW | 5/7/2003 |
| 3 | LINN | GOODRICH PROJECT II COX | 12 | SW | NW | SE | 20 | 20 | 22 | E | 2 | | GW | 4/21/2003 |
| 3 | LINN | GOODRICH PROJECT II COX | 10 | SW | NW | SE | 20 | 20 | 22 | E | 2 | | GW | 4/22/2003 |
| 3 | LINN | GOODRICH PROJECT II COX | 9 | SW | NW | SE | 20 | 20 | 22 | E | 1 | C | SW | 4/22/2003 |
| 3 | LINN | GOODRICH PROJECT II COX | 8 | SW | NW | SE | 20 | 20 | 22 | E | 1 | B | SW | 4/23/2003 |
| 3 | LINN | GOODRICH PROJECT II COX | 7 | NW | SW | SE | 20 | 20 | 22 | E | 1 | C | SW | 5/20/2003 |
| 3 | LINN | GOODRICH PROJECT II COX | 6 | NW | SW | SE | 20 | 20 | 22 | E | 1 | B | SW | 5/2/2003 |
| 3 | LINN | GOODRICH PROJECT II COX | 5 | NW | SW | SE | 20 | 20 | 22 | E | 1 | B | SW | 6/18/2003 |
| 3 | LINN | GOODRICH PROJECT II COX | 4 | SW | SW | SE | 20 | 20 | 22 | E | 1 | B | SW | 7/3/2003 |
| 3 | LINN | GOODRICH PROJECT II COX | 3 | SW | SW | SE | 20 | 20 | 22 | E | 1 | B | SW | 6/24/2003 |
| 3 | LINN | GOODRICH PROJECT II COX | 2 | NW | SW | SE | 20 | 20 | 22 | E | 1 | B | SW | 5/4/2003 |
| 3 | LINN | GOODRICH PROJECT II WOTTEN | 32 | NE | SE | SW | 20 | 20 | 22 | E | 1 | B | SW | 5/29/2003 |
| 3 | LINN | GOODRICH PROJECT II WOTTEN | 31 | NW | SE | SW | 20 | 20 | 22 | E | 1 | B | SW | 7/1/2003 |
| 3 | LINN | GOODRICH PROJECT II WOTTEN | 30 | | SE | SW | 20 | 20 | 22 | E | 1 | B | SW | 6/10/2003 |
| 3 | LINN | GOODRICH PROJECT II WOTTEN | 29 | NW | SE | SW | 20 | 20 | 22 | E | 1 | B | SW | 6/19/2003 |
| 3 | LINN | GOODRICH PROJECT II WOTTEN | 28 | SW | SE | SW | 20 | 20 | 22 | E | 1 | A | SW | 6/30/2003 |
| 3 | LINN | GOODRICH PROJECT II WOTTEN | 27 | SE | SE | SW | 20 | 20 | 22 | E | 1 | B | SW | 7/2/2003 |
| 3 | LINN | GOODRICH PROJECT II WOTTEN | 26 | SW | SE | SW | 20 | 20 | 22 | E | 1 | B | SW | 6/25/2003 |
| 3 | LINN | GOODRICH PROJECT II WOTTEN | 25 | SW | SE | SW | 20 | 20 | 22 | E | 1 | A | SW | 6/25/2003 |
| 3 | LINN | GOODRICH PROJECT II WOTTEN | 24 | SW | SE | SW | 20 | 20 | 22 | E | 1 | B | SW | 6/27/2003 |
| 3 | LINN | GOODRICH PROJECT II WOTTEN | 23 | NW | SE | SW | 20 | 20 | 22 | E | 1 | B | SW | 6/5/2003 |
| 3 | LINN | GOODRICH PROJECT II WOTTEN | 22 | NW | SE | SW | 20 | 20 | 22 | E | 1 | B | SW | 6/9/2003 |
| 3 | LINN | GOODRICH PROJECT II WOTTEN | 21 | NW | SE | SW | 20 | 20 | 22 | E | 1 | A | SW | 6/9/2003 |
| 3 | LINN | GOODRICH PROJECT II WOTTEN | 20 | NW | SE | SW | 20 | 20 | 22 | E | 1 | B | SW | 7/7/2003 |
| 3 | LINN | GOODRICH PROJECT II WOTTEN | 18 | NW | SE | SW | 20 | 20 | 22 | E | 1 | B | SW | 5/22/2003 |
| 3 | LINN | GOODRICH PROJECT II WOTTEN | 16 | SW | SE | SW | 20 | 20 | 22 | E | 1 | A | SW | 5/22/2003 |
| 3 | LINN | GOODRICH PROJECT II WOTTEN | 15 | NE | SE | SW | 20 | 20 | 22 | E | 1 | A | SW | 5/23/2003 |
| 3 | LINN | GOODRICH PROJECT II WOTTEN | 13 | NE | SE | SW | 20 | 20 | 22 | E | 1 | B | SW | 6/11/2003 |
| 3 | LINN | GOODRICH PROJECT II WOTTEN | 12 | SW | SE | SW | 20 | 20 | 22 | E | 1 | B | SW | 6/30/2003 |
| 3 | LINN | GOODRICH PROJECT II WOTTEN | 11 | NE | SE | SW | 20 | 20 | 22 | E | 1 | A | SW | 5/20/2003 |

Wells Plugged with State Funds Since 7/1/1996

| DIST | COUNTY | LEASE NAME | WELL NO | Q-3 | Q-2 | Q-1 | SEC | TWP | RNG | DIR | PRI | LEVEL | TYPE | PLUGDATE |
|------|--------|----------------------------|-----------|-----|-----|-----|-----|-----|-----|-----|-----|-------|------|------------|
| 3 | LINN | GOODRICH PROJECT II WOTTEN | 9 | NW | SW | SE | 20 | 20 | 22 | E | 1 | B | SW | 6/18/2003 |
| 3 | LINN | GOODRICH PROJECT II WOTTEN | 8 | SE | SE | SW | 20 | 20 | 22 | E | 1 | A | SW | 6/20/2003 |
| 3 | LINN | GOODRICH PROJECT II WOTTEN | 7 | SE | SE | SW | 20 | 20 | 22 | E | 1 | A | SW | 6/12/2003 |
| 3 | LINN | GOODRICH PROJECT II WOTTEN | 6 | SE | SE | SW | 20 | 20 | 22 | E | 1 | B | SW | 6/11/2003 |
| 3 | LINN | GOODRICH PROJECT II WOTTEN | 5 | SE | SE | SW | 20 | 20 | 22 | E | 1 | B | SW | 6/19/2003 |
| 3 | LINN | GOODRICH PROJECT II WOTTEN | 4 | SE | SE | SW | 20 | 20 | 22 | E | 1 | A | SW | 5/27/2003 |
| 3 | LINN | GOODRICH PROJECT II WOTTEN | 3 | NE | SE | SW | 20 | 20 | 22 | E | 1 | A | SW | 6/3/2003 |
| 3 | LINN | GOODRICH PROJECT II WOTTEN | 2 | SE | SE | SW | 20 | 20 | 22 | E | 1 | B | SW | 5/28/2003 |
| 3 | LINN | GOODRICH PROJECT II WOTTEN | 1 | SE | SE | SW | 20 | 20 | 22 | E | 1 | B | SW | 6/4/2003 |
| 3 | LINN | PALMER (WOLLARD A) | (35) 20 | SW | SW | SW | 20 | 20 | 22 | E | 1 | C | SW | 12/16/2004 |
| 3 | LINN | PALMER (WOLLARD A) | (34) 26-B | SW | SW | SW | 20 | 20 | 22 | E | 1 | C | SW | 2/4/2005 |
| 3 | LINN | PALMER (WOLLARD A) | (31) 25 | SW | SW | SW | 20 | 20 | 22 | E | 1 | B | SW | 12/20/2004 |
| 3 | LINN | PALMER (WOLLARD A) | (30) 48-B | SW | SW | SW | 20 | 20 | 22 | E | 1 | C | SW | 1/28/2005 |
| 3 | LINN | PALMER (WOLLARD A) | (29) 6-B | SE | SW | SW | 20 | 20 | 22 | E | 1 | C | SW | 12/17/2004 |
| 3 | LINN | PALMER (WOLLARD A) | (28) 4-B | SE | SW | SW | 20 | 20 | 22 | E | 1 | C | SW | 2/11/2005 |
| 3 | LINN | PALMER (WOLLARD A) | (27) 1 | NE | SW | SW | 20 | 20 | 22 | E | 1 | B | SW | 1/25/2005 |
| 3 | LINN | PALMER (WOLLARD A) | (26) 12-B | NE | SW | SW | 20 | 20 | 22 | E | 1 | B | SW | 2/14/2005 |
| 3 | LINN | PALMER (WOLLARD A) | (25) 2 | NE | SW | SW | 20 | 20 | 22 | E | 1 | B | SW | 1/26/2005 |
| 3 | LINN | PALMER (WOLLARD A) | (24) | NW | SW | SW | 20 | 20 | 22 | E | 1 | B | SW | 1/27/2005 |
| 3 | LINN | PALMER (WOLLARD A) | (23) 9-B | SW | SW | SW | 20 | 20 | 22 | E | 1 | C | SW | 12/29/2004 |
| 3 | LINN | PALMER (WOLLARD A) | (22) 17 | SW | SW | SW | 20 | 20 | 22 | E | 1 | B | SW | 12/28/2004 |
| 3 | LINN | PALMER (WOLLARD A) | (13) WSW1 | SW | NW | SW | 20 | 20 | 22 | E | 1 | C | SW | 1/24/2005 |
| 3 | LINN | PALMER (WOLLARD A) | (06) 21 | SE | SW | SW | 20 | 20 | 22 | E | 1 | B | SW | 12/17/2004 |
| 3 | LINN | PALMER (WOLLARD A) | (03) 10-B | SW | SW | SW | 20 | 20 | 22 | E | 1 | B | SW | 1/25/2005 |
| 3 | LINN | WOOTEN II | 1 | | SE | SW | 20 | 20 | 22 | E | 1 | C | GW | 4/22/2005 |
| 3 | LINN | BYERLEY | (19) | | NE | NW | 29 | 20 | 22 | E | 1 | B | SW | 2/6/2006 |
| 3 | LINN | BYERLEY | (18) | | NE | NW | 29 | 20 | 22 | E | 1 | B | SW | 2/8/2006 |
| 3 | LINN | BYERLEY | (17) | | NW | NW | 29 | 20 | 22 | E | 1 | B | SW | 1/24/2006 |
| 3 | LINN | BYERLEY | (16) | | NE | NW | 29 | 20 | 22 | E | 1 | B | SW | 1/25/2006 |
| 3 | LINN | BYERLEY | (15) | | NE | NW | 29 | 20 | 22 | E | 1 | B | SW | 2/7/2006 |
| 3 | LINN | BYERLEY | (14) | | NW | NW | 29 | 20 | 22 | E | 1 | B | SW | 1/6/2006 |
| 3 | LINN | BYERLEY | (13) | | NW | NW | 29 | 20 | 22 | E | 1 | B | SW | 1/24/2006 |
| 3 | LINN | BYERLEY | (12) | | NW | NW | 29 | 20 | 22 | E | 1 | B | SW | 1/9/2006 |
| 3 | LINN | BYERLEY | (10) | | NW | NW | 29 | 20 | 22 | E | 1 | B | SW | 1/9/2006 |
| 3 | LINN | BYERLEY | (09) | | NW | NW | 29 | 20 | 22 | E | 1 | B | SW | 1/6/2006 |
| 3 | LINN | BYERLEY | (08) | | NW | NW | 29 | 20 | 22 | E | 1 | B | SW | 1/23/2006 |
| 3 | LINN | BYERLEY | (07) | | NW | NW | 29 | 20 | 22 | E | 1 | B | SW | 1/25/2006 |
| 3 | LINN | BYERLEY | (06) | | NW | NW | 29 | 20 | 22 | E | 1 | B | SW | 1/5/2006 |
| 3 | LINN | BYERLEY | (05) | | NW | NW | 29 | 20 | 22 | E | 1 | B | SW | 1/5/2006 |
| 3 | LINN | BYERLEY | (04) | | NW | NW | 29 | 20 | 22 | E | 1 | B | SW | 2/1/2006 |
| 3 | LINN | BYERLEY | (03) | | NE | NW | 29 | 20 | 22 | E | 1 | B | SW | 2/1/2006 |
| 3 | LINN | BYERLEY | (02) | | NE | NW | 29 | 20 | 22 | E | 1 | B | SW | 2/1/2006 |
| 3 | LINN | BYERLEY | (01) | | NE | NW | 29 | 20 | 22 | E | 1 | B | SW | 2/6/2006 |
| 3 | LINN | GREEN | (02)A | NW | NW | NE | 29 | 20 | 22 | E | 1 | B | SW | 2/8/2006 |
| 3 | LINN | GREEN | (01)A | NW | NW | NE | 29 | 20 | 22 | E | 1 | B | SW | 2/9/2006 |
| 3 | LINN | GOODRICH PROJECT 1 BUNDY | 22 | NW | NW | NE | 30 | 20 | 22 | E | 1 | B | SW | 7/22/2003 |
| 3 | LINN | GOODRICH PROJECT 1 BUNDY | 21 | NE | NW | NE | 30 | 20 | 22 | E | 1 | C | SW | 7/21/2003 |
| 3 | LINN | GOODRICH PROJECT 1 BUNDY | 20 | NW | NW | NE | 30 | 20 | 22 | E | 1 | C | SW | 7/11/2003 |
| 3 | LINN | GOODRICH PROJECT 1 BUNDY | 19 | NW | NW | NE | 30 | 20 | 22 | E | 1 | C | SW | 7/10/2003 |
| 3 | LINN | GOODRICH PROJECT 1 BUNDY | 18 | SW | NW | NE | 30 | 20 | 22 | E | 1 | C | SW | 7/11/2003 |
| 3 | LINN | GOODRICH PROJECT 1 BUNDY | 17 | NE | NW | NE | 30 | 20 | 22 | E | 1 | C | SW | 7/15/2003 |
| 3 | LINN | GOODRICH PROJECT 1 BUNDY | 16 | NE | NW | NE | 30 | 20 | 22 | E | 1 | C | SW | 7/16/2003 |
| 3 | LINN | GOODRICH PROJECT 1 BUNDY | 15 | NE | NW | NE | 30 | 20 | 22 | E | 1 | C | SW | 7/17/2003 |
| 3 | LINN | GOODRICH PROJECT 1 BUNDY | 12 | SE | NW | NE | 30 | 20 | 22 | E | 1 | C | SW | 7/16/2003 |
| 3 | LINN | GOODRICH PROJECT 1 BUNDY | 11 | SE | NW | NE | 30 | 20 | 22 | E | 1 | B | SW | 7/24/2003 |
| 3 | LINN | GOODRICH PROJECT 1 BUNDY | 10 | SW | NW | NE | 30 | 20 | 22 | E | 1 | C | SW | 7/15/2003 |
| 3 | LINN | GOODRICH PROJECT 1 BUNDY | 9 | SW | NW | NE | 30 | 20 | 22 | E | 1 | C | SW | 7/7/2003 |
| 3 | LINN | GOODRICH PROJECT 1 BUNDY | M1 | SW | NW | NE | 30 | 20 | 22 | E | 1 | C | SW | 7/10/2003 |
| 3 | LINN | GOODRICH PROJECT 1 BUNDY | M4 | SW | NW | NE | 30 | 20 | 22 | E | 1 | C | SW | 6/30/2003 |
| 3 | LINN | GOODRICH PROJECT 1 BUNDY | 1 | SE | NW | NE | 30 | 20 | 22 | E | 1 | C | SW | 7/2/2003 |
| 3 | LINN | GOODRICH PROJECT 1 BYERLEY | 51 | SE | NE | NE | 30 | 20 | 22 | E | 1 | B | SW | 6/26/2003 |

Wells Plugged with State Funds Since 7/1/1996

| DIST | COUNTY | LEASE NAME | WELL NO | Q-3 | Q-2 | Q-1 | SEC | TWP | RNG | DIR | PRI | LEVEL | TYPE | PLUGDATE |
|------|--------|----------------------------|----------|-----|-----|-----|-----|-----|-----|-----|-----|-------|------|-----------|
| 3 | LINN | GOODRICH PROJECT 1 BYERLEY | 15 | SW | NE | NE | 30 | 20 | 22 | E | 1 | C | SW | 7/3/2003 |
| 3 | LINN | GOODRICH PROJECT 1 BYERLEY | 53 | SW | NE | NE | 30 | 20 | 22 | E | 1 | C | SW | 7/2/2003 |
| 3 | LINN | GOODRICH PROJECT 1 BYERLEY | 50 | SE | NE | NE | 30 | 20 | 22 | E | 1 | C | SW | 6/27/2003 |
| 3 | LINN | GOODRICH PROJECT 1 BYERLEY | 49 | SE | NE | NE | 30 | 20 | 22 | E | 1 | B | SW | 6/26/2003 |
| 3 | LINN | GOODRICH PROJECT 1 BYERLEY | M-10 | SE | NE | NE | 30 | 20 | 22 | E | 1 | C | SW | 7/1/2003 |
| 3 | LINN | GOODRICH PROJECT 1 BYERLEY | 8 | SE | NE | NE | 30 | 20 | 22 | E | 1 | B | SW | 7/7/2003 |
| 3 | LINN | GOODRICH PROJECT 1 BYERLEY | 54 | SE | NE | NE | 30 | 20 | 22 | E | 1 | B | SW | 7/8/2003 |
| 3 | LINN | GOODRICH PROJECT 1 BYERLEY | 5 | NW | NE | NE | 30 | 20 | 22 | E | 1 | C | SW | 7/31/2003 |
| 3 | LINN | GOODRICH PROJECT 1 BYERLEY | 4 | NE | NE | NE | 30 | 20 | 22 | E | 1 | C | SW | 7/28/2003 |
| 3 | LINN | GOODRICH PROJECT 1 BYERLEY | 3 | NE | NE | NE | 30 | 20 | 22 | E | 1 | B | SW | 7/25/2003 |
| 3 | LINN | GOODRICH PROJECT 1 BYERLEY | 2 | NE | NE | NE | 30 | 20 | 22 | E | 1 | C | SW | 7/24/2003 |
| 3 | LINN | GOODRICH PROJECT 1 BYERLEY | 1 | NE | NE | NE | 30 | 20 | 22 | E | 1 | C | SW | 7/29/2003 |
| 3 | LINN | FUNK (ACKS) | (01) | NW | NW | SW | 32 | 20 | 22 | E | 1 | C | SW | 2/8/2006 |
| 3 | LINN | WINDISCH | OW-1-97 | N2 | NW | NW | 6 | 20 | 23 | E | 1 | A | PS | 6/26/1997 |
| 3 | LINN | DIERKS | (DIER01) | SW | SW | NE | 8 | 20 | 25 | E | 1 | A | GW | 10/3/2018 |
| 3 | LINN | DON WHITCOMB | 3 | | | SW | 14 | 21 | 21 | E | 1 | A | GW | 8/5/1999 |
| 3 | LINN | DON WHITCOMB | 2 | | | SE | 14 | 21 | 21 | E | 1 | A | GW | 8/25/1999 |
| 3 | LINN | DON WHITCOMB | 1 | | | SE | 14 | 21 | 21 | E | 1 | A | GW | 8/30/1999 |
| 3 | LINN | KEVIN WHITCOMB | 4 | | | SE | 23 | 21 | 21 | E | 1 | A | GW | 8/19/1999 |
| 3 | LINN | KEVIN WHITCOMB | 3 | | | NE | 23 | 21 | 21 | E | 1 | A | GW | 8/18/1999 |
| 3 | LINN | KEVIN WHITCOMB | 2 | | | NE | 23 | 21 | 21 | E | 1 | A | GW | 8/23/1999 |
| 3 | LINN | KEVIN WHITCOMB | 1 | | | SE | 23 | 21 | 21 | E | 1 | A | GW | 8/30/1999 |
| 3 | LINN | SAYERS | OW1 | | | NW | 23 | 21 | 21 | E | 1 | A | PS | 5/6/1997 |
| 3 | LINN | JOHNSON | OW-10 | | | SW | 13 | 21 | 22 | E | 1 | A | GW | 5/20/1998 |
| 3 | LINN | JOHNSON | OW-9 | | | SW | 13 | 21 | 22 | E | 1 | A | GW | 5/19/1998 |
| 3 | LINN | JOHNSON | OW-8 | | | SW | 13 | 21 | 22 | E | 1 | A | GW | 5/13/1998 |
| 3 | LINN | JOHNSON | OW-7 | | | SW | 13 | 21 | 22 | E | 1 | A | GW | 5/13/1998 |
| 3 | LINN | JOHNSON | OW-6 | | | SW | 13 | 21 | 22 | E | 1 | A | GW | 5/19/1998 |
| 3 | LINN | JOHNSON | OW-5 | | | SW | 13 | 21 | 22 | E | 1 | A | GW | 5/18/1998 |
| 3 | LINN | JOHNSON | OW-4 | | | SW | 13 | 21 | 22 | E | 1 | A | GW | 5/18/1998 |
| 3 | LINN | JOHNSON | OW-3 | | | SW | 13 | 21 | 22 | E | 1 | A | GW | 5/21/1998 |
| 3 | LINN | JOHNSON | OW-2 | | | SW | 13 | 21 | 22 | E | 1 | A | GW | 5/12/1998 |
| 3 | LINN | JOHNSON | OW-1 | | | SW | 13 | 21 | 22 | E | 1 | A | GW | 5/12/1998 |
| 3 | LINN | JOHNSON | 6 | | | SW | 13 | 21 | 22 | E | 1 | C | GW | 6/25/1997 |
| 3 | LINN | JOHNSON | 5 | | | SW | 13 | 21 | 22 | E | 1 | C | GW | 6/24/1997 |
| 3 | LINN | JOHNSON | 4 | | | SW | 13 | 21 | 22 | E | 1 | C | GW | 6/23/1997 |
| 3 | LINN | JOHNSON | 3 | | | SW | 13 | 21 | 22 | E | 1 | C | GW | 6/20/1997 |
| 3 | LINN | JOHNSON | 2 | | | SW | 13 | 21 | 22 | E | 1 | C | GW | 6/19/1997 |
| 3 | LINN | JOHNSON | 1 | | | SW | 13 | 21 | 22 | E | 1 | C | GW | 6/18/1997 |
| 3 | LINN | BALL EAST | 35 | NE | SW | NW | 17 | 21 | 22 | E | 1 | B | SW | 6/21/2002 |
| 3 | LINN | BALL EAST | 33 | NW | NE | SW | 17 | 21 | 22 | E | 1 | B | SW | 6/21/2002 |
| 3 | LINN | BALL EAST | 32 | SE | NE | NW | 17 | 21 | 22 | E | 1 | B | SW | 6/21/2002 |
| 3 | LINN | BALL EAST | 31 | SW | SE | NW | 17 | 21 | 22 | E | 1 | B | SW | 6/24/2002 |
| 3 | LINN | BALL EAST | 30 | NW | NE | SW | 17 | 21 | 22 | E | 2 | | SW | 6/11/2002 |
| 3 | LINN | BALL EAST | 28 | NW | SW | NW | 17 | 21 | 22 | E | 1 | B | SW | 6/21/2002 |
| 3 | LINN | BALL EAST | 27 | NW | NE | SW | 17 | 21 | 22 | E | 1 | B | SW | 6/21/2002 |
| 3 | LINN | BALL EAST | 26 | NW | NE | SW | 17 | 21 | 22 | E | 1 | B | SW | 6/18/2002 |
| 3 | LINN | BALL EAST | 25 | NE | NE | SW | 17 | 21 | 22 | E | 1 | B | SW | 6/24/2002 |
| 3 | LINN | BALL EAST | 24 | NE | NE | SW | 17 | 21 | 22 | E | 2 | | SW | 6/21/2002 |
| 3 | LINN | BALL EAST | 23 | NW | SW | NW | 17 | 21 | 22 | E | 1 | C | SW | 6/11/2002 |
| 3 | LINN | BALL EAST | 22 | SE | SW | NW | 17 | 21 | 22 | E | 2 | | SW | 6/3/2002 |
| 3 | LINN | BALL EAST | 21 | SW | SW | NW | 17 | 21 | 22 | E | 2 | | SW | 6/11/2002 |
| 3 | LINN | BALL EAST | 20 | SW | SW | NW | 17 | 21 | 22 | E | 2 | | SW | 6/11/2002 |
| 3 | LINN | BALL EAST | 19 | SW | SW | NW | 17 | 21 | 22 | E | 2 | | SW | 6/11/2002 |
| 3 | LINN | BALL EAST | 18 | SW | SW | NW | 17 | 21 | 22 | E | 2 | | SW | 6/3/2002 |
| 3 | LINN | BALL EAST | 17 | SW | SW | NW | 17 | 21 | 22 | E | 1 | B | SW | 6/18/2002 |
| 3 | LINN | BALL EAST | 16 | SW | SW | NW | 17 | 21 | 22 | E | 1 | B | SW | 6/11/2002 |
| 3 | LINN | BALL EAST | 15 | SE | SW | NW | 17 | 21 | 22 | E | 1 | B | SW | 6/3/2002 |
| 3 | LINN | BALL EAST | 14 | SE | SW | NW | 17 | 21 | 22 | E | 2 | | SW | 6/3/2002 |
| 3 | LINN | BALL EAST | 13 | SE | SW | NW | 17 | 21 | 22 | E | 1 | B | SW | 6/18/2002 |
| 3 | LINN | BALL EAST | 12 | SE | SW | NW | 17 | 21 | 22 | E | 1 | B | SW | 6/18/2002 |

Wells Plugged with State Funds Since 7/1/1996

| DIST | COUNTY | LEASE NAME | WELL NO | Q-3 | Q-2 | Q-1 | SEC | TWP | RNG | DIR | PRI | LEVEL | TYPE | PLUGDATE |
|------|--------|-------------------|----------|-----|-----|-----|-----|-----|-----|-----|-----|-------|------|------------|
| 3 | LINN | BALL EAST | 11 | SE | SW | NW | 17 | 21 | 22 | E | 2 | | SW | 5/23/2002 |
| 3 | LINN | BALL EAST | 10 | SE | SW | NW | 17 | 21 | 22 | E | 2 | | SW | 5/23/2002 |
| 3 | LINN | BALL EAST | 9 | SW | SW | NW | 17 | 21 | 22 | E | 2 | | SW | 5/23/2002 |
| 3 | LINN | BALL EAST | 8 | SW | SW | NW | 17 | 21 | 22 | E | 2 | | SW | 5/23/2002 |
| 3 | LINN | BALL EAST | 7 | SW | SW | NW | 17 | 21 | 22 | E | 1 | B | SW | 6/3/2002 |
| 3 | LINN | BALL EAST | 6 | NW | NW | SW | 17 | 21 | 22 | E | 2 | | SW | 5/2/2002 |
| 3 | LINN | BALL EAST | 5 | NW | NW | SW | 17 | 21 | 22 | E | 2 | | SW | 5/2/2002 |
| 3 | LINN | BALL EAST | 4 | NW | NW | SW | 17 | 21 | 22 | E | 1 | B | SW | 5/2/2002 |
| 3 | LINN | BALL EAST | 3 | NE | NW | SW | 17 | 21 | 22 | E | 1 | C | SW | 5/23/2002 |
| 3 | LINN | BALL EAST | 2 | NW | NW | SW | 17 | 21 | 22 | E | 1 | C | SW | 5/2/2002 |
| 3 | LINN | BALL EAST | 1 | NW | NW | SW | 17 | 21 | 22 | E | 1 | C | SW | 5/2/2002 |
| 3 | LINN | HENRY HARRIS | 4 | | S2 | NW | 17 | 21 | 22 | E | 1 | A | SW | 11/21/2000 |
| 3 | LINN | HENRY HARRIS | 3 | | SE | NW | 17 | 21 | 22 | E | 1 | A | SW | 11/21/2000 |
| 3 | LINN | HENRY HARRIS | 2 | | SE | NW | 17 | 21 | 22 | E | 1 | A | SW | 11/22/2000 |
| 3 | LINN | HENRY HARRIS | 1 | | SE | NW | 17 | 21 | 22 | E | 1 | A | SW | 11/22/2000 |
| 3 | LINN | BRAKE (BALL WEST) | (65) 221 | | SE | NE | 18 | 21 | 22 | E | 1 | B | GW | 12/27/2005 |
| 3 | LINN | BRAKE (BALL WEST) | (64) | | SE | NE | 18 | 21 | 22 | E | 1 | B | GW | 12/28/2005 |
| 3 | LINN | BRAKE (BALL WEST) | (63) | | | NE | 18 | 21 | 22 | E | 1 | B | GW | 12/28/2005 |
| 3 | LINN | BRAKE (BALL WEST) | (62) | | | NE | 18 | 21 | 22 | E | 1 | B | GW | 12/28/2005 |
| 3 | LINN | BRAKE (BALL WEST) | (61) 223 | | SE | NE | 18 | 21 | 22 | E | 1 | B | GW | 12/28/2005 |
| 3 | LINN | BRAKE (BALL WEST) | (60) 213 | | SE | NE | 18 | 21 | 22 | E | 1 | A | SW | 12/28/2005 |
| 3 | LINN | BRAKE (BALL WEST) | (59) 200 | | SE | NE | 18 | 21 | 22 | E | 1 | B | GW | 12/28/2005 |
| 3 | LINN | BRAKE (BALL WEST) | (53) 188 | | SE | NE | 18 | 21 | 22 | E | 1 | A | GW | 12/27/2005 |
| 3 | LINN | BRAKE (BALL WEST) | (52) 199 | | SE | NE | 18 | 21 | 22 | E | 1 | A | GW | 12/27/2005 |
| 3 | LINN | BRAKE (BALL WEST) | (51) 210 | | SE | NE | 18 | 21 | 22 | E | 1 | B | GW | 12/27/2005 |
| 3 | LINN | McGREW | (MCG41) | SE | SE | NE | 24 | 21 | 22 | E | 1 | B | GW | 10/8/2015 |
| 3 | LINN | McGREW | (MCG39) | | NE | NE | 24 | 21 | 22 | E | 1 | B | GW | 11/2/2015 |
| 3 | LINN | McGREW | (MCG38) | | SE | NE | 24 | 21 | 22 | E | 1 | B | GW | 11/2/2015 |
| 3 | LINN | McGREW | (MCG37) | | NW | NE | 24 | 21 | 22 | E | 1 | B | GW | 12/9/2015 |
| 3 | LINN | McGREW | (MCG36) | | NW | NE | 24 | 21 | 22 | E | 1 | B | GW | 11/16/2015 |
| 3 | LINN | McGREW | (MCG35) | | NW | NE | 24 | 21 | 22 | E | 1 | B | GW | 12/16/2015 |
| 3 | LINN | McGREW | (MCG34) | | NW | NE | 24 | 21 | 22 | E | 1 | B | GW | 11/4/2015 |
| 3 | LINN | McGREW | (MCG33) | | NW | NE | 24 | 21 | 22 | E | 1 | B | GW | 11/3/2015 |
| 3 | LINN | McGREW | (MCG32) | | NW | NE | 24 | 21 | 22 | E | 1 | B | GW | 11/3/2015 |
| 3 | LINN | McGREW | (MCG31) | | NW | NE | 24 | 21 | 22 | E | 1 | B | GW | 11/4/2015 |
| 3 | LINN | McGREW | (MCG30) | | NW | NE | 24 | 21 | 22 | E | 1 | B | GW | 11/4/2015 |
| 3 | LINN | McGREW | (MCG29) | | SE | NE | 24 | 21 | 22 | E | 1 | B | GW | 10/9/2015 |
| 3 | LINN | McGREW | (MCG28) | | SE | NE | 24 | 21 | 22 | E | 1 | B | GW | 10/9/2015 |
| 3 | LINN | McGREW | (MCG27) | | SE | NE | 24 | 21 | 22 | E | 1 | B | GW | 10/9/2015 |
| 3 | LINN | McGREW | (MCG26) | | SE | NE | 24 | 21 | 22 | E | 1 | B | GW | 11/3/2015 |
| 3 | LINN | McGREW | (MCG25) | | SE | NE | 24 | 21 | 22 | E | 1 | B | GW | 9/28/2015 |
| 3 | LINN | McGREW | (MCG24) | | SE | NE | 24 | 21 | 22 | E | 1 | B | GW | 9/28/2015 |
| 3 | LINN | McGREW | (MCG23) | | SE | NE | 24 | 21 | 22 | E | 1 | B | GW | 9/29/2015 |
| 3 | LINN | McGREW | (MCG22) | | SE | NE | 24 | 21 | 22 | E | 1 | B | GW | 8/22/2015 |
| 3 | LINN | McGREW | (MCG21) | | SE | NE | 24 | 21 | 22 | E | 1 | B | GW | 9/29/2015 |
| 3 | LINN | McGREW | (MCG20) | | SE | NE | 24 | 21 | 22 | E | 1 | B | GW | 9/28/2015 |
| 3 | LINN | McGREW | (MCG19) | | SE | NE | 24 | 21 | 22 | E | 1 | B | GW | 9/14/2015 |
| 3 | LINN | McGREW | (MCG18) | | SE | NE | 24 | 21 | 22 | E | 1 | B | GW | 9/10/2015 |
| 3 | LINN | McGREW | (MCG17) | | SE | NE | 24 | 21 | 22 | E | 1 | B | GW | 8/26/2015 |
| 3 | LINN | McGREW | (MCG16) | | SE | NE | 24 | 21 | 22 | E | 1 | B | GW | 9/14/2015 |
| 3 | LINN | McGREW | (MCG15) | | SE | NE | 24 | 21 | 22 | E | 1 | B | GW | 9/10/2015 |
| 3 | LINN | MODEL | OW-1-96 | | | SW | 11 | 21 | 23 | E | 1 | A | SW | 8/8/1996 |
| 3 | LINN | McGREW | (MCG40) | SE | SW | NW | 19 | 21 | 23 | E | 1 | B | GW | 8/12/2015 |
| 3 | LINN | McGREW | (MCG14) | | NE | SW | 19 | 21 | 23 | E | 1 | B | GW | 8/26/2015 |
| 3 | LINN | McGREW | (MCG13) | | NW | SW | 19 | 21 | 23 | E | 1 | B | GW | 8/26/2015 |
| 3 | LINN | McGREW | (MCG12) | | NW | SW | 19 | 21 | 23 | E | 1 | B | GW | 8/20/2015 |
| 3 | LINN | McGREW | (MCG10) | | NE | SW | 19 | 21 | 23 | E | 1 | B | GW | 8/20/2015 |
| 3 | LINN | McGREW | (MCG09) | | NW | SW | 19 | 21 | 23 | E | 1 | B | GW | 8/20/2015 |
| 3 | LINN | McGREW | (MCG08) | | NW | SW | 19 | 21 | 23 | E | 1 | B | GW | 8/12/2015 |
| 3 | LINN | McGREW | (MCG07) | | NW | SW | 19 | 21 | 23 | E | 1 | B | GW | 8/12/2015 |
| 3 | LINN | McGREW | (MCG06) | | NW | SW | 19 | 21 | 23 | E | 1 | B | GW | 7/31/2015 |

Wells Plugged with State Funds Since 7/1/1996

| DIST | COUNTY | LEASE NAME | WELL NO | Q-3 | Q-2 | Q-1 | SEC | TWP | RNG | DIR | PRI | LEVEL | TYPE | PLUGDATE |
|------|--------|--------------------------|---------|-----|-----|-----|-----|-----|-----|-----|-----|-------|------|------------|
| 3 | LINN | McGREW | (MCG05) | | SW | NW | 19 | 21 | 23 | E | 1 | B | GW | 8/4/2015 |
| 3 | LINN | McGREW | (MCG04) | | SW | NW | 19 | 21 | 23 | E | 1 | B | GW | 8/12/2015 |
| 3 | LINN | McGREW | (MCG03) | | SW | NW | 19 | 21 | 23 | E | 1 | B | GW | 7/30/2015 |
| 3 | LINN | McGREW | (MCG02) | | SW | NW | 19 | 21 | 23 | E | 1 | B | GW | 7/30/2015 |
| 3 | LINN | McGREW | (MCG01) | | SW | NW | 19 | 21 | 23 | E | 1 | B | GW | 8/4/2015 |
| 3 | LINN | MCGREW C | (BTH15) | NW | SE | SE | 19 | 21 | 23 | E | 1 | B | GW | 6/2/2016 |
| 3 | LINN | MCGREW C | (BTH14) | NE | SE | SE | 19 | 21 | 23 | E | 1 | B | GW | 5/26/2016 |
| 3 | LINN | MCGREW C | (BTH13) | NE | SE | SE | 19 | 21 | 23 | E | 1 | B | GW | 6/6/2016 |
| 3 | LINN | MCGREW C | (BTH12) | SE | SE | SE | 19 | 21 | 23 | E | 1 | B | GW | 5/24/2016 |
| 3 | LINN | MCGREW C | (BTH11) | SE | SE | SE | 19 | 21 | 23 | E | 1 | B | GW | 6/1/2016 |
| 3 | LINN | MCGREW C | (BTH10) | SE | SE | SE | 19 | 21 | 23 | E | 1 | B | GW | 5/31/2016 |
| 3 | LINN | MCGREW C | (BTH09) | SE | SE | SE | 19 | 21 | 23 | E | 1 | B | GW | 5/31/2016 |
| 3 | LINN | MCGREW C | (BTH08) | NE | SE | SE | 19 | 21 | 23 | E | 1 | B | GW | 5/31/2016 |
| 3 | LINN | MCGREW C | (BTH07) | NE | SE | SE | 19 | 21 | 23 | E | 1 | B | GW | 5/26/2016 |
| 3 | LINN | MCGREW C | (BTH06) | NE | SW | SE | 19 | 21 | 23 | E | 1 | B | GW | 6/7/2016 |
| 3 | LINN | MCGREW C | (BTH05) | NW | SE | SE | 19 | 21 | 23 | E | 1 | B | GW | 6/1/2016 |
| 3 | LINN | MCGREW C | (BTH04) | NE | SE | SE | 19 | 21 | 23 | E | 1 | B | GW | 5/26/2016 |
| 3 | LINN | MCGREW C | (BTH03) | NE | SE | SE | 19 | 21 | 23 | E | 1 | B | GW | 5/26/2016 |
| 3 | LINN | MCGREW C | (BTH02) | NE | SE | SE | 19 | 21 | 23 | E | 1 | B | GW | 5/24/2016 |
| 3 | LINN | MCGREW C | (BTH01) | SE | SE | SE | 19 | 21 | 23 | E | 1 | B | GW | 5/24/2016 |
| 3 | LINN | NATIONAL WILDLIFE REFUGE | 1 | SE | SE | SE | 2 | 21 | 25 | E | 1 | A | SW | 2/12/2002 |
| 3 | LINN | FELIX | FEL 03 | | S2 | NE | 5 | 22 | 23 | E | 1 | B | SW | 10/5/2018 |
| 3 | LINN | FELIX | FEL 02 | | S2 | NE | 5 | 22 | 23 | E | 1 | B | SW | 10/5/2018 |
| 3 | LINN | FELIX | FEL 01 | | S2 | NE | 5 | 22 | 23 | E | 1 | B | SW | 10/5/2018 |
| 3 | LINN | JAYHAWK-LINN HS | (JLN01) | SE | SW | NE | 13 | 22 | 23 | E | 1 | A | PS | 3/6/2012 |
| 3 | LINN | DAVID YATES | (YTE01) | SW | NE | NE | 5 | 22 | 24 | E | 1 | B | SW | 8/11/2009 |
| 3 | LINN | RANDALL OW | 1 | NW | SE | SE | 7 | 22 | 24 | E | 1 | C | PS | 6/30/2004 |
| 3 | LINN | RON SCALONA | (SCN01) | SE | NE | NW | 24 | 22 | 24 | E | 1 | B | SW | 8/13/2009 |
| 3 | LYON | ANNIE LYNCH | 1 | W2 | SE | NW | 18 | 16 | 13 | E | 1 | A | GW | 8/9/1999 |
| 3 | MIAMI | NEWHOUSE | (01) | SE | SE | NW | 33 | 15 | 21 | E | 1 | A | PS | 2/3/2006 |
| 3 | MIAMI | DON PEMBERTON | (PEM02) | NE | NE | NE | 34 | 15 | 22 | E | 1 | B | PS | 1/28/2015 |
| 3 | MIAMI | DON PEMBERTON | (PEM01) | NE | NE | NE | 34 | 15 | 22 | E | 1 | B | PS | 1/28/2015 |
| 3 | MIAMI | A C PFLUG | (ACP32) | | SW | NW | 25 | 16 | 21 | E | 1 | C | SW | 10/16/2006 |
| 3 | MIAMI | A C PFLUG | (ACP30) | | SW | NW | 25 | 16 | 21 | E | 1 | C | SW | 10/11/2006 |
| 3 | MIAMI | A C PFLUG | (ACP29) | | SW | NW | 25 | 16 | 21 | E | 1 | C | SW | 10/10/2006 |
| 3 | MIAMI | A C PFLUG | (ACP20) | | SW | NW | 25 | 16 | 21 | E | 1 | B | SW | 11/21/2006 |
| 3 | MIAMI | A C PFLUG | (ACP18) | | SW | NW | 25 | 16 | 21 | E | 1 | C | SW | 10/18/2006 |
| 3 | MIAMI | A C PFLUG | (ACP17) | | SW | NW | 25 | 16 | 21 | E | 1 | B | SW | 10/20/2006 |
| 3 | MIAMI | A C PFLUG | (ACP16) | | SW | NW | 25 | 16 | 21 | E | 1 | B | SW | 11/21/2006 |
| 3 | MIAMI | A C PFLUG | (ACP15) | | SW | NW | 25 | 16 | 21 | E | 1 | B | SW | 10/5/2006 |
| 3 | MIAMI | A C PFLUG | (ACP14) | | SW | NW | 25 | 16 | 21 | E | 1 | B | SW | 10/5/2006 |
| 3 | MIAMI | A C PFLUG | (ACP12) | | SW | NW | 25 | 16 | 21 | E | 1 | B | SW | 11/21/2006 |
| 3 | MIAMI | A C PFLUG | (ACP09) | | SW | NW | 25 | 16 | 21 | E | 1 | B | SW | 10/3/2006 |
| 3 | MIAMI | A C PFLUG | (ACP08) | | SW | NW | 25 | 16 | 21 | E | 1 | C | SW | 11/20/2006 |
| 3 | MIAMI | A C PFLUG | (ACP07) | | SW | NW | 25 | 16 | 21 | E | 1 | C | SW | 10/4/2006 |
| 3 | MIAMI | A C PFLUG | (ACP06) | | SW | NW | 25 | 16 | 21 | E | 1 | B | SW | 10/4/2006 |
| 3 | MIAMI | A C PFLUG | (ACP03) | | SW | NW | 25 | 16 | 21 | E | 1 | C | SW | 9/28/2006 |
| 3 | MIAMI | DUNN | (DUN27) | | SW | SW | 25 | 16 | 21 | E | 1 | C | SW | 10/20/2006 |
| 3 | MIAMI | DUNN | (DUN25) | | NW | SW | 25 | 16 | 21 | E | 1 | C | SW | 10/24/2006 |
| 3 | MIAMI | DUNN | (DUN22) | | NW | SW | 25 | 16 | 21 | E | 1 | C | SW | 11/9/2006 |
| 3 | MIAMI | DUNN | (DUN21) | | NW | SW | 25 | 16 | 21 | E | 1 | C | SW | 11/13/2006 |
| 3 | MIAMI | DUNN | (DUN19) | | NW | SW | 25 | 16 | 21 | E | 1 | B | SW | 11/15/2006 |
| 3 | MIAMI | DUNN | (DUN17) | | NW | SW | 25 | 16 | 21 | E | 1 | C | SW | 11/15/2006 |
| 3 | MIAMI | DUNN | (DUN16) | | NW | SW | 25 | 16 | 21 | E | 1 | C | SW | 11/13/2006 |
| 3 | MIAMI | DUNN | (DUN15) | | NW | SW | 25 | 16 | 21 | E | 1 | C | SW | 11/15/2006 |
| 3 | MIAMI | DUNN | (DUN14) | | NW | SW | 25 | 16 | 21 | E | 1 | C | SW | 11/9/2006 |
| 3 | MIAMI | DUNN | (DUN12) | | NW | SW | 25 | 16 | 21 | E | 1 | B | SW | 11/6/2006 |
| 3 | MIAMI | DUNN | (DUN11) | | NW | SW | 25 | 16 | 21 | E | 1 | B | SW | 11/1/2006 |
| 3 | MIAMI | DUNN | (DUN10) | | NW | SW | 25 | 16 | 21 | E | 1 | C | SW | 10/31/2006 |
| 3 | MIAMI | DUNN | (DUN09) | | NW | SW | 25 | 16 | 21 | E | 1 | C | SW | 11/2/2006 |
| 3 | MIAMI | DUNN | (DUN08) | | NW | SW | 25 | 16 | 21 | E | 1 | B | SW | 11/3/2006 |

Wells Plugged with State Funds Since 7/1/1996

| DIST | COUNTY | LEASE NAME | WELL NO | Q-3 | Q-2 | Q-1 | SEC | TWP | RNG | DIR | PRI | LEVEL | TYPE | PLUGDATE |
|------|--------|------------------------------|------------|-----|-----|-----|-----|-----|-----|-----|-----|-------|------|------------|
| 3 | MIAMI | DUNN | (DUN07) | | NW | SW | 25 | 16 | 21 | E | 1 | B | SW | 11/8/2006 |
| 3 | MIAMI | DUNN | (DUN06) | | NW | SW | 25 | 16 | 21 | E | 1 | C | SW | 11/7/2006 |
| 3 | MIAMI | DUNN | (DUN05) | | NW | SW | 25 | 16 | 21 | E | 1 | C | SW | 10/26/2006 |
| 3 | MIAMI | DUNN | (DUN04) | | NW | SW | 25 | 16 | 21 | E | 1 | C | SW | 10/30/2006 |
| 3 | MIAMI | DUNN | (DUN03) | | NW | SW | 25 | 16 | 21 | E | 1 | B | SW | 10/25/2006 |
| 3 | MIAMI | DUNN | (DUN01) | | NW | SW | 25 | 16 | 21 | E | 1 | C | SW | 9/27/2006 |
| 3 | MIAMI | L.S. TARR | (T102) | NE | NW | NE | 36 | 16 | 21 | E | 1 | B | GW | 1/19/2015 |
| 3 | MIAMI | L.S. TARR | (T101) | NW | SE | NE | 36 | 16 | 21 | E | 1 | B | GW | 10/24/2014 |
| 3 | MIAMI | L.S. TARR | (T100) | SE | SE | NE | 36 | 16 | 21 | E | 1 | B | GW | 1/21/2015 |
| 3 | MIAMI | L.S. TARR | (TSW) SWD | SE | SE | NE | 36 | 16 | 21 | E | 1 | B | GW | 1/22/2015 |
| 3 | MIAMI | L.S. TARR | (T96) 9-6 | | | NE | 36 | 16 | 21 | E | 1 | B | GW | 9/23/2014 |
| 3 | MIAMI | L.S. TARR | (T94) 9-4 | | | NE | 36 | 16 | 21 | E | 1 | B | GW | 9/23/2014 |
| 3 | MIAMI | L.S. TARR | (T9) 9 | | | NE | 36 | 16 | 21 | E | 1 | B | GW | 7/30/2014 |
| 3 | MIAMI | L.S. TARR | (T8P) 8-P | | | NE | 36 | 16 | 21 | E | 1 | B | GW | 8/12/2014 |
| 3 | MIAMI | L.S. TARR | (T86) 8-6 | | | NE | 36 | 16 | 21 | E | 1 | B | GW | 9/25/2014 |
| 3 | MIAMI | L.S. TARR | (T84) 8-4 | | | NE | 36 | 16 | 21 | E | 1 | A | GW | 8/13/2014 |
| 3 | MIAMI | L.S. TARR | (T83) 8-3 | | | NE | 36 | 16 | 21 | E | 1 | B | GW | 8/26/2014 |
| 3 | MIAMI | L.S. TARR | (T74) 7-4 | | | NE | 36 | 16 | 21 | E | 1 | B | GW | 10/29/2014 |
| 3 | MIAMI | L.S. TARR | (T72) 7-2 | | | NE | 36 | 16 | 21 | E | 1 | B | GW | 8/22/2014 |
| 3 | MIAMI | L.S. TARR | (T66) 6-6 | | | NE | 36 | 16 | 21 | E | 1 | B | GW | 8/11/2014 |
| 3 | MIAMI | L.S. TARR | (T62) 6-2 | | | NE | 36 | 16 | 21 | E | 1 | B | GW | 7/21/2014 |
| 3 | MIAMI | L.S. TARR | (T6) 6 | | | NE | 36 | 16 | 21 | E | 1 | B | GW | 10/22/2014 |
| 3 | MIAMI | L.S. TARR | (T5P) 5-P | | | NE | 36 | 16 | 21 | E | 1 | B | GW | 9/26/2014 |
| 3 | MIAMI | L.S. TARR | (T56) 5-6 | | | NE | 36 | 16 | 21 | E | 1 | A | GW | 7/29/2014 |
| 3 | MIAMI | L.S. TARR | (T54) 5-4 | | | NE | 36 | 16 | 21 | E | 1 | B | GW | 7/31/2014 |
| 3 | MIAMI | L.S. TARR | (T52) 5-2 | | | NE | 36 | 16 | 21 | E | 1 | B | GW | 1/21/2015 |
| 3 | MIAMI | L.S. TARR | (T46) 4-6 | | | NE | 36 | 16 | 21 | E | 1 | B | GW | 7/28/2014 |
| 3 | MIAMI | L.S. TARR | (T44) 4-4 | | | NE | 36 | 16 | 21 | E | 1 | B | GW | 7/1/2014 |
| 3 | MIAMI | L.S. TARR | (T42) 4-2 | | | NE | 36 | 16 | 21 | E | 1 | B | GW | 7/11/2014 |
| 3 | MIAMI | L.S. TARR | (T32) 3-2 | | | NE | 36 | 16 | 21 | E | 1 | A | GW | 5/20/2014 |
| 3 | MIAMI | L.S. TARR | (T20) 20 | | | NE | 36 | 16 | 21 | E | 1 | B | GW | 1/20/2015 |
| 3 | MIAMI | L.S. TARR | (T2P) 2-P | | | NE | 36 | 16 | 21 | E | 1 | B | GW | 10/23/2014 |
| 3 | MIAMI | L.S. TARR | (T127)12-7 | | | NE | 36 | 16 | 21 | E | 1 | B | GW | 7/2/2014 |
| 3 | MIAMI | L.S. TARR | (T22) 2-2 | | | NE | 36 | 16 | 21 | E | 1 | B | GW | 8/25/2014 |
| 3 | MIAMI | L.S. TARR | (T19) 19 | | | NE | 36 | 16 | 21 | E | 1 | B | GW | 7/9/2014 |
| 3 | MIAMI | L.S. TARR | (T17P)17-P | | | NE | 36 | 16 | 21 | E | 1 | B | GW | 7/9/2014 |
| 3 | MIAMI | L.S. TARR | (T16P)16-P | | | NE | 36 | 16 | 21 | E | 1 | B | GW | 7/18/2014 |
| 3 | MIAMI | L.S. TARR | (T15P)15-P | | | NE | 36 | 16 | 21 | E | 1 | B | GW | 8/21/2014 |
| 3 | MIAMI | L.S. TARR | (T14W)14-W | | | NE | 36 | 16 | 21 | E | 1 | A | GW | 9/19/2014 |
| 3 | MIAMI | L.S. TARR | (T13W)13-W | | | NE | 36 | 16 | 21 | E | 1 | B | GW | 7/1/2014 |
| 3 | MIAMI | L.S. TARR | (T13P)13-P | | | NE | 36 | 16 | 21 | E | 1 | B | GW | 7/21/2014 |
| 3 | MIAMI | L.S. TARR | (T126)12-6 | | | NE | 36 | 16 | 21 | E | 1 | B | GW | 10/20/2014 |
| 3 | MIAMI | L.S. TARR | (T116)11-6 | | | NE | 36 | 16 | 21 | E | 1 | B | GW | 11/6/2014 |
| 3 | MIAMI | L.S. TARR | (T114)11-4 | | | NE | 36 | 16 | 21 | E | 1 | A | GW | 10/24/2014 |
| 3 | MIAMI | L.S. TARR | (T112)11-2 | | | NE | 36 | 16 | 21 | E | 1 | B | GW | 9/29/2014 |
| 3 | MIAMI | L.S. TARR | (T106)10-6 | | | NE | 36 | 16 | 21 | E | 1 | A | GW | 10/22/2014 |
| 3 | MIAMI | L.S. TARR | (T160) 1-6 | | | NE | 36 | 16 | 21 | E | 1 | A | GW | 8/12/2014 |
| 3 | MIAMI | L.S. TARR | (T14) 1-4 | | | NE | 36 | 16 | 21 | E | 1 | A | GW | 8/25/2014 |
| 3 | MIAMI | L.S. TARR (PHASE I) | (T12)1-2 | | | NE | 36 | 16 | 21 | E | 1 | B | GW | 9/10/2013 |
| 3 | MIAMI | L.S. TARR (PHASE I) | (T11P)11-P | SE | NW | NE | 36 | 16 | 21 | E | 1 | B | GW | 9/11/2013 |
| 3 | MIAMI | L.S. TARR (PHASE I) | (T104)10-4 | SE | NW | NE | 36 | 16 | 21 | E | 1 | A | GW | 9/11/2013 |
| 3 | MIAMI | LUDWIG | 1 | SW | NE | SW | 23 | 16 | 22 | E | 1 | B | GW | 8/22/2018 |
| 3 | MIAMI | AK (27098 HOSPITAL DR., PAOL | (PEA01) | SW | SW | SW | 22 | 16 | 23 | E | 1 | A | PS | 8/20/2013 |
| 3 | MIAMI | EVERHART | (EVE09) | SE | SW | SE | 25 | 16 | 23 | E | 1 | B | GW | 7/18/2012 |
| 3 | MIAMI | EVERHART | (EVE08) | | W2 | SE | 25 | 16 | 23 | E | 1 | B | GW | 2/29/2012 |
| 3 | MIAMI | EVERHART | (EVE07) | | W2 | SE | 25 | 16 | 23 | E | 1 | B | GW | 2/29/2012 |
| 3 | MIAMI | EVERHART | (EVE06) | | W2 | SE | 25 | 16 | 23 | E | 1 | B | GW | 2/28/2012 |
| 3 | MIAMI | EVERHART | (EVE05) | | W2 | SE | 25 | 16 | 23 | E | 1 | B | GW | 2/27/2012 |
| 3 | MIAMI | EVERHART | (EVE04) | | W2 | SE | 25 | 16 | 23 | E | 1 | B | GW | 2/27/2012 |
| 3 | MIAMI | EVERHART | (EVE03) | | W2 | SE | 25 | 16 | 23 | E | 1 | B | GW | 2/21/2012 |
| 3 | MIAMI | EVERHART | (EVE02) | | W2 | SE | 25 | 16 | 23 | E | 1 | B | GW | 3/1/2012 |

Wells Plugged with State Funds Since 7/1/1996

| DIST | COUNTY | LEASE NAME | WELL NO | Q-3 | Q-2 | Q-1 | SEC | TWP | RNG | DIR | PRI | LEVEL | TYPE | PLUGDATE | |
|------|--------|-------------------------|----------|-----|-----|-----|-----|-----|-----|-----|-----|-------|------|-----------|------------|
| 3 | MIAMI | EVERHART | (EVE01) | | W2 | SE | 25 | 16 | 23 | E | 1 | B | GW | 3/1/2012 | |
| 3 | MIAMI | MARION BUTTS (REINHART) | (BUT05) | | | SW | 25 | 16 | 23 | E | 1 | B | GW | 3/16/2012 | |
| 3 | MIAMI | MARION BUTTS (REINHART) | (BUT04) | | SW | NW | SW | 25 | 16 | 23 | E | 1 | C | GW | 3/15/2012 |
| 3 | MIAMI | MARION BUTTS (REINHART) | (BUT03) | | NW | NW | SW | 25 | 16 | 23 | E | 1 | C | GW | 3/15/2012 |
| 3 | MIAMI | MARION BUTTS (REINHART) | (BUT02) | | NE | NE | SW | 25 | 16 | 23 | E | 1 | B | GW | 8/24/2012 |
| 3 | MIAMI | MARION BUTTS (REINHART) | (BUT01) | | SW | SW | SW | 25 | 16 | 23 | E | 1 | B | GW | 3/14/2012 |
| 3 | MIAMI | SHASTEEN | (SHAS01) | | NW | SE | SE | 27 | 16 | 23 | E | 1 | B | GW | 9/17/2018 |
| 3 | MIAMI | EDWARDS | (EDW23) | | SW | SE | SE | 33 | 16 | 23 | E | 1 | B | GW | 3/13/2017 |
| 3 | MIAMI | EDWARDS | (EDW22) | | SW | SE | SE | 33 | 16 | 23 | E | 1 | B | GW | 12/23/2016 |
| 3 | MIAMI | EDWARDS | (EDW20) | | NE | SW | SE | 33 | 16 | 23 | E | 1 | B | GW | 12/23/2016 |
| 3 | MIAMI | EDWARDS | (EDW17) | | NE | SW | SE | 33 | 16 | 23 | E | 1 | B | GW | 12/23/2016 |
| 3 | MIAMI | EDWARDS | (EDW16) | | NE | SW | SE | 33 | 16 | 23 | E | 1 | B | GW | 12/15/2016 |
| 3 | MIAMI | EDWARDS | (EDW15) | | NE | SW | SE | 33 | 16 | 23 | E | 1 | B | GW | 12/14/2016 |
| 3 | MIAMI | EDWARDS | (EDW14) | | NE | SW | SE | 33 | 16 | 23 | E | 1 | B | GW | 12/14/2016 |
| 3 | MIAMI | EDWARDS | (EDW13) | | NE | SW | SE | 33 | 16 | 23 | E | 1 | B | GW | 12/14/2016 |
| 3 | MIAMI | EDWARDS | (EDW10) | | SE | SW | SE | 33 | 16 | 23 | E | 1 | B | GW | 2/17/2017 |
| 3 | MIAMI | EDWARDS | (EDW09) | | SE | SW | SE | 33 | 16 | 23 | E | 1 | B | GW | 2/16/2017 |
| 3 | MIAMI | EDWARDS | (EDW08) | | SE | SW | SE | 33 | 16 | 23 | E | 1 | B | GW | 3/15/2017 |
| 3 | MIAMI | EDWARDS | (EDW07) | | SE | SW | SE | 33 | 16 | 23 | E | 1 | B | GW | 3/10/2017 |
| 3 | MIAMI | EDWARDS | (EDW06) | | SE | SW | SE | 33 | 16 | 23 | E | 1 | B | GW | 3/10/2017 |
| 3 | MIAMI | EDWARDS | (EDW04) | | SW | SE | SE | 33 | 16 | 23 | E | 1 | B | GW | 2/16/2017 |
| 3 | MIAMI | EDWARDS | (EDW03) | | SW | SE | SE | 33 | 16 | 23 | E | 1 | B | GW | 3/10/2017 |
| 3 | MIAMI | EDWARDS | (EDW02) | | SW | SE | SE | 33 | 16 | 23 | E | 1 | B | GW | 3/15/2017 |
| 3 | MIAMI | EDWARDS | (EDW01) | | SW | SE | SE | 33 | 16 | 23 | E | 1 | B | GW | 3/9/2017 |
| 3 | MIAMI | HENDRICKSON | (HDN26) | | NW | SW | SE | 33 | 16 | 23 | E | 1 | B | GW | 1/26/2017 |
| 3 | MIAMI | HENDRICKSON | (HDN25) | | NE | SW | SE | 33 | 16 | 23 | E | 1 | B | GW | 1/30/2017 |
| 3 | MIAMI | HENDRICKSON | (HDN24) | | NE | SW | SE | 33 | 16 | 23 | E | 1 | A | GW | 1/4/2017 |
| 3 | MIAMI | HENDRICKSON | (HDN22) | | NW | NW | SE | 33 | 16 | 23 | E | 1 | B | GW | 1/13/2017 |
| 3 | MIAMI | HENDRICKSON | (HDN21) | | SW | NW | SE | 33 | 16 | 23 | E | 1 | B | GW | 1/4/2017 |
| 3 | MIAMI | HENDRICKSON | (HDN20) | | SW | SW | SE | 33 | 16 | 23 | E | 1 | A | GW | 5/10/2017 |
| 3 | MIAMI | HENDRICKSON | (HDN19) | | SW | SW | SE | 33 | 16 | 23 | E | 1 | B | GW | 2/13/2017 |
| 3 | MIAMI | HENDRICKSON | (HDN18) | | SE | SW | SE | 33 | 16 | 23 | E | 1 | A | GW | 3/15/2017 |
| 3 | MIAMI | HENDRICKSON | (HDN17) | | SE | SW | SE | 33 | 16 | 23 | E | 1 | B | GW | 3/13/2017 |
| 3 | MIAMI | HENDRICKSON | (HDN16) | | SW | SW | SE | 33 | 16 | 23 | E | 1 | B | GW | 2/16/2017 |
| 3 | MIAMI | HENDRICKSON | (HDN15) | | NW | SW | SE | 33 | 16 | 23 | E | 1 | B | GW | 1/27/2017 |
| 3 | MIAMI | HENDRICKSON | (HDN13) | | NW | NW | SE | 33 | 16 | 23 | E | 1 | B | GW | 1/12/2017 |
| 3 | MIAMI | HENDRICKSON | (HDN12) | | SW | NW | SE | 33 | 16 | 23 | E | 1 | B | GW | 1/12/2017 |
| 3 | MIAMI | HENDRICKSON | (HDN11) | | SW | NW | SE | 33 | 16 | 23 | E | 1 | B | GW | 1/12/2017 |
| 3 | MIAMI | HENDRICKSON | (HDN10) | | SW | NW | SE | 33 | 16 | 23 | E | 1 | B | GW | 1/28/2017 |
| 3 | MIAMI | HENDRICKSON | (HDN09) | | SW | NW | SE | 33 | 16 | 23 | E | 1 | B | GW | 1/30/2017 |
| 3 | MIAMI | HENDRICKSON | (HDN08) | | SE | NW | SE | 33 | 16 | 23 | E | 1 | B | GW | 1/13/2017 |
| 3 | MIAMI | HENDRICKSON | (HDN07) | | SE | NW | SE | 33 | 16 | 23 | E | 1 | B | GW | 1/13/2017 |
| 3 | MIAMI | HENDRICKSON | (HDN06) | | NE | SW | SE | 33 | 16 | 23 | E | 1 | B | GW | 1/4/2017 |
| 3 | MIAMI | HENDRICKSON | (HDN05) | | NE | SW | SE | 33 | 16 | 23 | E | 1 | B | GW | 1/30/2017 |
| 3 | MIAMI | HENDRICKSON | (HDN04) | | NW | SW | SE | 33 | 16 | 23 | E | 1 | B | GW | 2/26/2017 |
| 3 | MIAMI | HENDRICKSON | (HDN03) | | NW | SW | SE | 33 | 16 | 23 | E | 1 | B | GW | 2/26/2017 |
| 3 | MIAMI | HENDRICKSON | (HDN01) | | NW | SW | SE | 33 | 16 | 23 | E | 1 | B | GW | 2/27/2017 |
| 3 | MIAMI | WEHMEIR | (WEH06) | | | NE | SW | 33 | 16 | 23 | E | 1 | B | GW | 8/21/2015 |
| 3 | MIAMI | WEHMEIR | (WEH05) | | | NE | SW | 33 | 16 | 23 | E | 1 | B | GW | 8/21/2015 |
| 3 | MIAMI | WEHMEIR | (WEH04) | | | SE | NW | 33 | 16 | 23 | E | 1 | B | GW | 8/21/2015 |
| 3 | MIAMI | WEHMEIR | (WEH03) | | | SW | NE | 33 | 16 | 23 | E | 1 | B | GW | 8/21/2015 |
| 3 | MIAMI | WEHMEIR | (WEH02) | | | SW | NE | 33 | 16 | 23 | E | 1 | B | GW | 8/20/2015 |
| 3 | MIAMI | WEHMEIR | (WEH01) | | | SW | NE | 33 | 16 | 23 | E | 1 | B | GW | 8/20/2015 |
| 3 | MIAMI | K. GRIMES | (BAU-09) | | | SW | 28 | 16 | 24 | E | 1 | B | GW | 4/29/2011 | |
| 3 | MIAMI | K. GRIMES | (BAU-08) | | | SW | 28 | 16 | 24 | E | 1 | B | GW | 5/2/2011 | |
| 3 | MIAMI | K. GRIMES | (BAU-07) | | | SW | 28 | 16 | 24 | E | 1 | B | GW | 4/27/2011 | |
| 3 | MIAMI | K. GRIMES | (BAU-06) | | | SW | 28 | 16 | 24 | E | 1 | B | GW | 4/28/2011 | |
| 3 | MIAMI | K. GRIMES | (BAU-05) | | | SW | 28 | 16 | 24 | E | 1 | B | GW | 4/28/2011 | |
| 3 | MIAMI | K. GRIMES | (BAU-04) | | | SW | 28 | 16 | 24 | E | 1 | B | GW | 4/29/2011 | |
| 3 | MIAMI | K. GRIMES | (BAU-03) | | | SW | 28 | 16 | 24 | E | 1 | B | GW | 5/2/2011 | |
| 3 | MIAMI | K. GRIMES | (BAU-02) | | | SW | 28 | 16 | 24 | E | 1 | B | GW | 4/29/2011 | |

Wells Plugged with State Funds Since 7/1/1996

| DIST | COUNTY | LEASE NAME | WELL NO | Q-3 | Q-2 | Q-1 | SEC | TWP | RNG | DIR | PRI | LEVEL | TYPE | PLUGDATE |
|------|--------|-----------------|-----------|-----|-----|-----|-----|-----|-----|-----|-----|-------|------|-----------|
| 3 | MIAMI | K. GRIMES | (BAU-01) | | | SW | 28 | 16 | 24 | E | 1 | B | GW | 4/21/2011 |
| 3 | MIAMI | KATHLEEN GRIMES | (GRI04) | NW | NW | SE | 29 | 16 | 24 | E | 1 | B | GW | 3/19/2012 |
| 3 | MIAMI | KATHLEEN GRIMES | (GRI02) | | NE | SW | 29 | 16 | 24 | E | 1 | A | GW | 4/23/2012 |
| 3 | MIAMI | KATHLEEN GRIMES | (GRI01) | | NE | SW | 29 | 16 | 24 | E | 1 | A | GW | 4/23/2012 |
| 3 | MIAMI | BOUSE (GARDNER) | (GRD01) | | W2 | NW | 31 | 16 | 24 | E | 1 | A | GW | 6/10/2011 |
| 3 | MIAMI | BOUSE (GARDNER) | (GRD11) | | W2 | NW | 31 | 16 | 24 | E | 1 | C | GW | 8/18/2011 |
| 3 | MIAMI | BOUSE (GARDNER) | (GRD18) | SW | SW | NW | 31 | 16 | 24 | E | 1 | B | GW | 8/18/2011 |
| 3 | MIAMI | BOUSE (GARDNER) | (GRD17) | | W2 | NW | 31 | 16 | 24 | E | 1 | B | GW | 7/5/2011 |
| 3 | MIAMI | BOUSE (GARDNER) | (GRD14) | | W2 | NW | 31 | 16 | 24 | E | 1 | B | GW | 8/22/2011 |
| 3 | MIAMI | BOUSE (GARDNER) | (GRD13) | | W2 | NW | 31 | 16 | 24 | E | 1 | B | GW | 8/18/2011 |
| 3 | MIAMI | BOUSE (GARDNER) | (GRD12) | | W2 | NW | 31 | 16 | 24 | E | 1 | B | GW | 8/22/2011 |
| 3 | MIAMI | BOUSE (GARDNER) | (GRD09) | | W2 | NW | 31 | 16 | 24 | E | 1 | B | GW | 8/19/2011 |
| 3 | MIAMI | BOUSE (GARDNER) | (GRD08) | | W2 | NW | 31 | 16 | 24 | E | 1 | A | PS | 7/5/2011 |
| 3 | MIAMI | BOUSE (GARDNER) | (GRD07) | | W2 | NW | 31 | 16 | 24 | E | 1 | A | PS | 6/9/2011 |
| 3 | MIAMI | BOUSE (GARDNER) | (GRD06) | | W2 | NW | 31 | 16 | 24 | E | 1 | B | GW | 8/19/2011 |
| 3 | MIAMI | BOUSE (GARDNER) | (GRD05) | | W2 | NW | 31 | 16 | 24 | E | 1 | B | GW | 8/19/2011 |
| 3 | MIAMI | BOUSE (GARDNER) | (GRD04) | | W2 | NW | 31 | 16 | 24 | E | 1 | B | GW | 7/1/2011 |
| 3 | MIAMI | BOUSE (GARDNER) | (GRD02) | | W2 | NW | 31 | 16 | 24 | E | 1 | B | GW | 6/10/2011 |
| 3 | MIAMI | BAUM | (BAU6-33) | | NW | NW | 33 | 16 | 24 | E | 1 | B | GW | 5/10/2011 |
| 3 | MIAMI | BAUM | (BAU5-33) | | NW | NW | 33 | 16 | 24 | E | 1 | B | GW | 5/9/2011 |
| 3 | MIAMI | BAUM | (BAU4-33) | | NW | NW | 33 | 16 | 24 | E | 1 | B | GW | 5/5/2011 |
| 3 | MIAMI | BAUM | (BAU3-33) | | NW | NW | 33 | 16 | 24 | E | 1 | B | GW | 5/5/2011 |
| 3 | MIAMI | BAUM | (BAU2-33) | | NW | NW | 33 | 16 | 24 | E | 1 | B | GW | 5/9/2011 |
| 3 | MIAMI | RICHMOND | (21) | | SE | SE | 28 | 16 | 25 | E | 1 | B | GW | 1/24/2005 |
| 3 | MIAMI | RICHMOND | (20) | | SW | SE | 28 | 16 | 25 | E | 1 | B | SW | 1/18/2005 |
| 3 | MIAMI | RICHMOND | (19) | | SW | SE | 28 | 16 | 25 | E | 1 | B | SW | 1/18/2005 |
| 3 | MIAMI | RICHMOND | (16) | | NW | SE | 28 | 16 | 25 | E | 1 | C | SW | 1/18/2005 |
| 3 | MIAMI | RICHMOND | (15) | | NE | SE | 28 | 16 | 25 | E | 1 | C | SW | 1/25/2005 |
| 3 | MIAMI | RICHMOND | (14) | | SW | SE | 28 | 16 | 25 | E | 2 | | SW | 1/19/2005 |
| 3 | MIAMI | RICHMOND | (13) | | SW | SE | 28 | 16 | 25 | E | 2 | | SW | 1/18/2005 |
| 3 | MIAMI | RICHMOND | (12) | | SW | SE | 28 | 16 | 25 | E | 1 | C | GW | 1/18/2005 |
| 3 | MIAMI | RICHMOND | (11) | | SE | SE | 28 | 16 | 25 | E | 1 | B | GW | 2/2/2005 |
| 3 | MIAMI | RICHMOND | (10) | | SW | SE | 28 | 16 | 25 | E | 1 | B | GW | 1/10/2005 |
| 3 | MIAMI | RICHMOND | (09) | | SE | SE | 28 | 16 | 25 | E | 1 | C | GW | 1/9/2005 |
| 3 | MIAMI | RICHMOND | (08) | | SE | SE | 28 | 16 | 25 | E | 1 | B | GW | 1/19/2005 |
| 3 | MIAMI | RICHMOND | (07) | | SE | SE | 28 | 16 | 25 | E | 1 | C | GW | 1/10/2005 |
| 3 | MIAMI | RICHMOND | (06) | | SE | SE | 28 | 16 | 25 | E | 1 | C | GW | 1/8/2005 |
| 3 | MIAMI | RICHMOND | (05) | | SE | SE | 28 | 16 | 25 | E | 1 | B | GW | 1/21/2005 |
| 3 | MIAMI | RICHMOND | (04) | | SE | SE | 28 | 16 | 25 | E | 1 | C | GW | 1/21/2005 |
| 3 | MIAMI | RICHMOND | (03) | | SE | SE | 28 | 16 | 25 | E | 1 | C | GW | 1/20/2005 |
| 3 | MIAMI | RICHMOND | (02) | | SE | SE | 28 | 16 | 25 | E | 1 | B | GW | 1/20/2005 |
| 3 | MIAMI | RICHMOND | (01) | | SE | SE | 28 | 16 | 25 | E | 1 | C | GW | 1/20/2005 |
| 3 | MIAMI | SUMMERS | (SUM038) | | NW | NW | 25 | 17 | 21 | E | 1 | B | GW | 8/14/2007 |
| 3 | MIAMI | SUMMERS | (SUM034) | SW | NW | NW | 25 | 17 | 21 | E | 1 | B | GW | 7/24/2007 |
| 3 | MIAMI | SUMMERS | (SUM032) | NW | SW | NW | 25 | 17 | 21 | E | 1 | B | GW | 7/19/2007 |
| 3 | MIAMI | SUMMERS | (SUM031) | SW | SW | NW | 25 | 17 | 21 | E | 1 | B | GW | 7/13/2007 |
| 3 | MIAMI | SUMMERS | (SUM030) | SW | SW | NW | 25 | 17 | 21 | E | 1 | B | GW | 8/2/2007 |
| 3 | MIAMI | SUMMERS | (SUM029) | NW | SW | NW | 25 | 17 | 21 | E | 1 | B | GW | 8/13/2007 |
| 3 | MIAMI | SUMMERS | (SUM028) | NW | SW | NW | 25 | 17 | 21 | E | 1 | B | GW | 7/30/2007 |
| 3 | MIAMI | SUMMERS | (SUM027) | SE | SW | NW | 25 | 17 | 21 | E | 1 | B | GW | 8/14/2007 |
| 3 | MIAMI | SUMMERS | (SUM025) | NE | SW | NW | 25 | 17 | 21 | E | 1 | B | GW | 8/17/2007 |
| 3 | MIAMI | SUMMERS | (SUM024) | NE | SW | NW | 25 | 17 | 21 | E | 1 | B | GW | 8/13/2007 |
| 3 | MIAMI | SUMMERS | (SUM022) | NW | SW | NW | 25 | 17 | 21 | E | 1 | B | GW | 7/25/2007 |
| 3 | MIAMI | SUMMERS | (SUM019) | NW | SW | NW | 25 | 17 | 21 | E | 1 | B | GW | 7/19/2007 |
| 3 | MIAMI | SUMMERS | (SUM018) | NW | SW | NW | 25 | 17 | 21 | E | 1 | B | GW | 7/24/2007 |
| 3 | MIAMI | SUMMERS | (SUM017) | NW | SW | NW | 25 | 17 | 21 | E | 1 | B | GW | 7/19/2007 |
| 3 | MIAMI | SUMMERS | (SUM015) | SW | SW | NW | 25 | 17 | 21 | E | 1 | B | GW | 7/30/2007 |
| 3 | MIAMI | SUMMERS | (SUM014) | SW | NW | NW | 25 | 17 | 21 | E | 1 | B | GW | 7/27/2007 |
| 3 | MIAMI | SUMMERS | (SUM013) | SW | NW | NW | 25 | 17 | 21 | E | 1 | B | GW | 7/27/2007 |
| 3 | MIAMI | SUMMERS | (SUM012) | SW | SW | NW | 25 | 17 | 21 | E | 1 | B | GW | 7/12/2007 |
| 3 | MIAMI | SUMMERS | (SUM011) | SW | SW | NW | 25 | 17 | 21 | E | 1 | B | GW | 8/1/2007 |

Wells Plugged with State Funds Since 7/1/1996

| DIST | COUNTY | LEASE NAME | WELL NO | Q-3 | Q-2 | Q-1 | SEC | TWP | RNG | DIR | PRI | LEVEL | TYPE | PLUGDATE |
|------|--------|---------------|----------|-----|-----|-----|-----|-----|-----|-----|-----|-------|------|-----------|
| 3 | MIAMI | SUMMERS | (SUM010) | SW | SW | NW | 25 | 17 | 21 | E | 1 | B | GW | 8/14/2007 |
| 3 | MIAMI | SUMMERS | (SUM008) | SW | SW | NW | 25 | 17 | 21 | E | 1 | B | GW | 7/12/2007 |
| 3 | MIAMI | SUMMERS | (SUM007) | SW | SW | NW | 25 | 17 | 21 | E | 1 | B | GW | 7/12/2007 |
| 3 | MIAMI | SUMMERS | (SUM006) | SE | SW | NW | 25 | 17 | 21 | E | 1 | B | GW | 8/2/2007 |
| 3 | MIAMI | SUMMERS | (SUM005) | SE | SW | NW | 25 | 17 | 21 | E | 1 | B | GW | 8/1/2007 |
| 3 | MIAMI | SUMMERS | (SUM002) | SE | SW | NW | 25 | 17 | 21 | E | 1 | B | GW | 7/31/2007 |
| 3 | MIAMI | SUMMERS | (SUM001) | SE | SW | NW | 25 | 17 | 21 | E | 1 | B | GW | 8/1/2007 |
| 3 | MIAMI | MARVIN CAYLOR | 41 | SE | NE | SE | 26 | 17 | 21 | E | 1 | B | SW | 6/6/2002 |
| 3 | MIAMI | MARVIN CAYLOR | 126 | NE | SE | SE | 26 | 17 | 21 | E | 1 | B | SW | 7/3/2002 |
| 3 | MIAMI | MARVIN CAYLOR | 93 | NW | SE | SE | 26 | 17 | 21 | E | 1 | B | SW | 2/25/2002 |
| 3 | MIAMI | MARVIN CAYLOR | 92 | NW | SE | SE | 26 | 17 | 21 | E | 1 | B | SW | 3/13/2002 |
| 3 | MIAMI | MARVIN CAYLOR | 91 | NW | SE | SE | 26 | 17 | 21 | E | 1 | B | SW | 3/13/2002 |
| 3 | MIAMI | MARVIN CAYLOR | 90 | NE | SE | SE | 26 | 17 | 21 | E | 1 | B | SW | 5/29/2002 |
| 3 | MIAMI | MARVIN CAYLOR | 89 | NW | SE | SE | 26 | 17 | 21 | E | 1 | B | SW | 3/12/2002 |
| 3 | MIAMI | MARVIN CAYLOR | 88 | SE | NE | SE | 26 | 17 | 21 | E | 1 | B | SW | 4/24/2002 |
| 3 | MIAMI | MARVIN CAYLOR | 87 | SE | NE | SE | 26 | 17 | 21 | E | 1 | B | SW | 5/6/2002 |
| 3 | MIAMI | MARVIN CAYLOR | 86 | SE | NE | SE | 26 | 17 | 21 | E | 1 | B | SW | 5/6/2002 |
| 3 | MIAMI | MARVIN CAYLOR | 85 | SE | NE | SE | 26 | 17 | 21 | E | 1 | B | SW | 5/6/2002 |
| 3 | MIAMI | MARVIN CAYLOR | 84 | SW | NE | SE | 26 | 17 | 21 | E | 1 | B | SW | 3/11/2002 |
| 3 | MIAMI | MARVIN CAYLOR | 83 | SW | NE | SE | 26 | 17 | 21 | E | 1 | B | SW | 4/24/2002 |
| 3 | MIAMI | MARVIN CAYLOR | 82 | SW | NE | SE | 26 | 17 | 21 | E | 1 | B | SW | 4/23/2002 |
| 3 | MIAMI | MARVIN CAYLOR | 81 | SW | NE | SE | 26 | 17 | 21 | E | 1 | B | SW | 4/24/2002 |
| 3 | MIAMI | MARVIN CAYLOR | 80 | NW | SE | SE | 26 | 17 | 21 | E | 1 | B | SW | 5/6/2002 |
| 3 | MIAMI | MARVIN CAYLOR | 79 | SW | NE | SE | 26 | 17 | 21 | E | 1 | B | SW | 3/12/2002 |
| 3 | MIAMI | MARVIN CAYLOR | 78 | NW | SE | SE | 26 | 17 | 21 | E | 1 | B | SW | 3/12/2002 |
| 3 | MIAMI | MARVIN CAYLOR | 77 | NW | SE | SE | 26 | 17 | 21 | E | 1 | B | SW | 2/25/2002 |
| 3 | MIAMI | MARVIN CAYLOR | 76 | NW | SE | SE | 26 | 17 | 21 | E | 1 | B | SW | 2/15/2002 |
| 3 | MIAMI | MARVIN CAYLOR | 75 | SW | NE | SE | 26 | 17 | 21 | E | 1 | B | SW | 3/12/2002 |
| 3 | MIAMI | MARVIN CAYLOR | 74 | NE | SW | SE | 26 | 17 | 21 | E | 1 | B | SW | 7/12/2002 |
| 3 | MIAMI | MARVIN CAYLOR | 73 | NW | SE | SE | 26 | 17 | 21 | E | 1 | B | SW | 2/15/2002 |
| 3 | MIAMI | MARVIN CAYLOR | 72 | SW | NE | SE | 26 | 17 | 21 | E | 1 | B | SW | 5/3/2002 |
| 3 | MIAMI | MARVIN CAYLOR | 71 | SW | NE | SE | 26 | 17 | 21 | E | 1 | B | SW | 5/21/2002 |
| 3 | MIAMI | MARVIN CAYLOR | 70 | SW | NE | SE | 26 | 17 | 21 | E | 1 | B | SW | 5/3/2002 |
| 3 | MIAMI | MARVIN CAYLOR | 69 | SE | NE | SE | 26 | 17 | 21 | E | 1 | B | SW | 5/3/2002 |
| 3 | MIAMI | MARVIN CAYLOR | 68 | NE | NE | SE | 26 | 17 | 21 | E | 1 | B | SW | 5/3/2002 |
| 3 | MIAMI | MARVIN CAYLOR | 67 | NW | NE | SE | 26 | 17 | 21 | E | 1 | B | SW | 5/22/2002 |
| 3 | MIAMI | MARVIN CAYLOR | 66 | NW | NE | SE | 26 | 17 | 21 | E | 1 | B | SW | 5/15/2002 |
| 3 | MIAMI | MARVIN CAYLOR | 65 | SW | NE | SE | 26 | 17 | 21 | E | 1 | B | SW | 5/15/2002 |
| 3 | MIAMI | MARVIN CAYLOR | 64 | SW | NE | SE | 26 | 17 | 21 | E | 1 | B | SW | 5/15/2002 |
| 3 | MIAMI | MARVIN CAYLOR | 63 | NW | NE | SE | 26 | 17 | 21 | E | 1 | B | SW | 5/22/2002 |
| 3 | MIAMI | MARVIN CAYLOR | 62 | NW | NE | SE | 26 | 17 | 21 | E | 1 | B | SW | 5/21/2002 |
| 3 | MIAMI | MARVIN CAYLOR | 61 | NW | NE | SE | 26 | 17 | 21 | E | 1 | B | SW | 5/21/2002 |
| 3 | MIAMI | MARVIN CAYLOR | 60 | NW | NE | SE | 26 | 17 | 21 | E | 1 | B | SW | 5/21/2002 |
| 3 | MIAMI | MARVIN CAYLOR | 59 | NW | NE | SE | 26 | 17 | 21 | E | 1 | B | SW | 5/21/2002 |
| 3 | MIAMI | MARVIN CAYLOR | 58 | SW | NE | SE | 26 | 17 | 21 | E | 1 | B | SW | 5/15/2002 |
| 3 | MIAMI | MARVIN CAYLOR | 57 | SE | NW | SE | 26 | 17 | 21 | E | 1 | B | SW | 3/12/2002 |
| 3 | MIAMI | MARVIN CAYLOR | 56 | SE | NW | SE | 26 | 17 | 21 | E | 1 | B | SW | 2/15/2002 |
| 3 | MIAMI | MARVIN CAYLOR | 55 | NE | SW | SE | 26 | 17 | 21 | E | 1 | B | SW | 2/15/2002 |
| 3 | MIAMI | MARVIN CAYLOR | 54 | NW | NE | SE | 26 | 17 | 21 | E | 1 | B | SW | 6/26/2002 |
| 3 | MIAMI | MARVIN CAYLOR | 53 | NW | NE | SE | 26 | 17 | 21 | E | 1 | B | SW | 6/26/2002 |
| 3 | MIAMI | MARVIN CAYLOR | 52 | NW | NE | SE | 26 | 17 | 21 | E | 1 | B | SW | 6/17/2002 |
| 3 | MIAMI | MARVIN CAYLOR | 51 | NE | NE | SE | 26 | 17 | 21 | E | 1 | B | SW | 6/17/2002 |
| 3 | MIAMI | MARVIN CAYLOR | 50 | NE | NE | SE | 26 | 17 | 21 | E | 1 | B | SW | 6/17/2002 |
| 3 | MIAMI | MARVIN CAYLOR | 49 | NE | NE | SE | 26 | 17 | 21 | E | 1 | B | SW | 6/17/2002 |
| 3 | MIAMI | MARVIN CAYLOR | 48 | NE | NE | SE | 26 | 17 | 21 | E | 1 | B | SW | 6/25/2002 |
| 3 | MIAMI | MARVIN CAYLOR | 47 | NE | NE | SE | 26 | 17 | 21 | E | 1 | B | SW | 7/3/2002 |
| 3 | MIAMI | MARVIN CAYLOR | 46 | NE | NE | SE | 26 | 17 | 21 | E | 1 | B | SW | 6/28/2002 |
| 3 | MIAMI | MARVIN CAYLOR | 45 | NE | NE | SE | 26 | 17 | 21 | E | 1 | B | SW | 6/26/2002 |
| 3 | MIAMI | MARVIN CAYLOR | 44 | NE | NE | SE | 26 | 17 | 21 | E | 1 | B | SW | 6/25/2002 |
| 3 | MIAMI | MARVIN CAYLOR | 43 | NE | NE | SE | 26 | 17 | 21 | E | 1 | B | SW | 6/26/2002 |
| 3 | MIAMI | MARVIN CAYLOR | 42 | SE | NE | SE | 26 | 17 | 21 | E | 1 | B | SW | 6/28/2002 |

Wells Plugged with State Funds Since 7/1/1996

| DIST | COUNTY | LEASE NAME | WELL NO | Q-3 | Q-2 | Q-1 | SEC | TWP | RNG | DIR | PRI | LEVEL | TYPE | PLUGDATE |
|------|--------|---------------|---------|-----|-----|-----|-----|-----|-----|-----|-----|-------|------|-----------|
| 3 | MIAMI | MARVIN CAYLOR | 40 | SE | NE | SE | 26 | 17 | 21 | E | 1 | B | SW | 6/28/2002 |
| 3 | MIAMI | MARVIN CAYLOR | 39 | SE | NE | SE | 26 | 17 | 21 | E | 1 | B | SW | 6/28/2002 |
| 3 | MIAMI | MARVIN CAYLOR | 38 | NE | SE | SE | 26 | 17 | 21 | E | 1 | B | SW | 7/5/2002 |
| 3 | MIAMI | MARVIN CAYLOR | 37 | NE | SE | SE | 26 | 17 | 21 | E | 1 | B | SW | 6/6/2002 |
| 3 | MIAMI | MARVIN CAYLOR | 36 | NE | SE | SE | 26 | 17 | 21 | E | 1 | B | SW | 7/5/2002 |
| 3 | MIAMI | MARVIN CAYLOR | 35 | NE | SE | SE | 26 | 17 | 21 | E | 1 | B | SW | 5/31/2002 |
| 3 | MIAMI | MARVIN CAYLOR | 34 | NE | SE | SE | 26 | 17 | 21 | E | 1 | B | SW | 5/31/2002 |
| 3 | MIAMI | MARVIN CAYLOR | 33 | SE | SE | SE | 26 | 17 | 21 | E | 1 | B | SW | 6/6/2002 |
| 3 | MIAMI | MARVIN CAYLOR | 32 | NE | SE | SE | 26 | 17 | 21 | E | 1 | B | SW | 6/6/2002 |
| 3 | MIAMI | MARVIN CAYLOR | 31 | NE | SE | SE | 26 | 17 | 21 | E | 1 | B | SW | 2/27/2002 |
| 3 | MIAMI | MARVIN CAYLOR | 30 | NE | SE | SE | 26 | 17 | 21 | E | 1 | B | SW | 2/27/2002 |
| 3 | MIAMI | MARVIN CAYLOR | 29 | SW | SE | SE | 26 | 17 | 21 | E | 1 | B | SW | 2/25/2002 |
| 3 | MIAMI | MARVIN CAYLOR | 28 | NW | SE | SE | 26 | 17 | 21 | E | 1 | B | SW | 2/25/2002 |
| 3 | MIAMI | MARVIN CAYLOR | 26 | NW | SE | SE | 26 | 17 | 21 | E | 1 | B | SW | 3/13/2002 |
| 3 | MIAMI | MARVIN CAYLOR | 25 | NW | SE | SE | 26 | 17 | 21 | E | 1 | B | SW | 2/13/2002 |
| 3 | MIAMI | MARVIN CAYLOR | 24 | NW | SE | SE | 26 | 17 | 21 | E | 1 | B | SW | 2/13/2002 |
| 3 | MIAMI | MARVIN CAYLOR | 23 | NW | SE | SE | 26 | 17 | 21 | E | 1 | B | SW | 2/13/2002 |
| 3 | MIAMI | MARVIN CAYLOR | 22 | NW | SE | SE | 26 | 17 | 21 | E | 1 | B | SW | 2/14/2002 |
| 3 | MIAMI | MARVIN CAYLOR | 21 | NW | SE | SE | 26 | 17 | 21 | E | 1 | B | SW | 2/14/2002 |
| 3 | MIAMI | MARVIN CAYLOR | 20 | NE | SW | SE | 26 | 17 | 21 | E | 1 | B | SW | 2/14/2002 |
| 3 | MIAMI | MARVIN CAYLOR | 19 | NE | SW | SE | 26 | 17 | 21 | E | 1 | B | SW | 2/14/2002 |
| 3 | MIAMI | MARVIN CAYLOR | 18 | SE | SW | SE | 26 | 17 | 21 | E | 1 | B | SW | 2/14/2002 |
| 3 | MIAMI | MARVIN CAYLOR | 17 | SW | SE | SE | 26 | 17 | 21 | E | 1 | B | SW | 2/15/2002 |
| 3 | MIAMI | MARVIN CAYLOR | 16 | SW | SE | SE | 26 | 17 | 21 | E | 1 | B | SW | 2/13/2002 |
| 3 | MIAMI | MARVIN CAYLOR | 15 | SW | SE | SE | 26 | 17 | 21 | E | 1 | B | SW | 2/12/2002 |
| 3 | MIAMI | MARVIN CAYLOR | 14 | SW | SE | SE | 26 | 17 | 21 | E | 1 | B | SW | 5/9/2002 |
| 3 | MIAMI | MARVIN CAYLOR | 13 | SW | SE | SE | 26 | 17 | 21 | E | 1 | B | SW | 2/28/2002 |
| 3 | MIAMI | MARVIN CAYLOR | 12 | SW | SE | SE | 26 | 17 | 21 | E | 1 | B | SW | 2/28/2002 |
| 3 | MIAMI | MARVIN CAYLOR | 11 | SE | SE | SE | 26 | 17 | 21 | E | 1 | B | SW | 5/10/2002 |
| 3 | MIAMI | MARVIN CAYLOR | 10 | SE | SE | SE | 26 | 17 | 21 | E | 1 | B | SW | 2/27/2002 |
| 3 | MIAMI | MARVIN CAYLOR | 9 | SE | SE | SE | 26 | 17 | 21 | E | 1 | B | SW | 7/12/2002 |
| 3 | MIAMI | MARVIN CAYLOR | 8 | SE | SE | SE | 26 | 17 | 21 | E | 1 | B | SW | 2/27/2002 |
| 3 | MIAMI | MARVIN CAYLOR | 7 | SE | SE | SE | 26 | 17 | 21 | E | 1 | B | SW | 2/12/2002 |
| 3 | MIAMI | MARVIN CAYLOR | 6 | SE | SE | SE | 26 | 17 | 21 | E | 1 | B | SW | 2/28/2002 |
| 3 | MIAMI | MARVIN CAYLOR | 5 | SE | SE | SE | 26 | 17 | 21 | E | 1 | B | SW | 2/12/2002 |
| 3 | MIAMI | MARVIN CAYLOR | 4 | SE | SE | SE | 26 | 17 | 21 | E | 1 | B | SW | 4/23/2002 |
| 3 | MIAMI | MARVIN CAYLOR | 3 | SW | SE | SE | 26 | 17 | 21 | E | 1 | B | SW | 2/12/2002 |
| 3 | MIAMI | MARVIN CAYLOR | 2 | SW | SE | SE | 26 | 17 | 21 | E | 1 | B | SW | 4/23/2002 |
| 3 | MIAMI | MARVIN CAYLOR | 1 | SE | SW | SE | 26 | 17 | 21 | E | 1 | B | SW | 5/29/2002 |
| 3 | MIAMI | MARVIN CAYLOR | 27 | NW | SE | SE | 26 | 17 | 21 | E | 1 | B | SW | 5/9/2002 |
| 3 | MIAMI | CAYLOR | K-20 | NE | SE | SE | 35 | 17 | 21 | E | 1 | B | GW | 1/28/2016 |
| 3 | MIAMI | MARVIN CAYLOR | 125 | NE | NW | NE | 35 | 17 | 21 | E | 1 | B | SW | 3/27/2002 |
| 3 | MIAMI | MARVIN CAYLOR | 124 | NE | NW | NE | 35 | 17 | 21 | E | 1 | B | SW | 3/27/2002 |
| 3 | MIAMI | MARVIN CAYLOR | 123 | NE | NW | NE | 35 | 17 | 21 | E | 1 | B | SW | 3/27/2002 |
| 3 | MIAMI | MARVIN CAYLOR | 122 | NW | NE | NE | 35 | 17 | 21 | E | 1 | B | SW | 2/28/2002 |
| 3 | MIAMI | MARVIN CAYLOR | 121 | NW | NE | NE | 35 | 17 | 21 | E | 1 | B | SW | 3/28/2002 |
| 3 | MIAMI | MARVIN CAYLOR | 120 | NW | NE | NE | 35 | 17 | 21 | E | 1 | B | SW | 3/13/2002 |
| 3 | MIAMI | MARVIN CAYLOR | 119 | NW | NE | NE | 35 | 17 | 21 | E | 1 | B | SW | 3/13/2002 |
| 3 | MIAMI | MARVIN CAYLOR | 118 | NW | NE | NE | 35 | 17 | 21 | E | 1 | B | SW | 4/16/2002 |
| 3 | MIAMI | MARVIN CAYLOR | 117 | NW | NE | NE | 35 | 17 | 21 | E | 1 | B | SW | 3/27/2002 |
| 3 | MIAMI | MARVIN CAYLOR | 116 | NW | NE | NE | 35 | 17 | 21 | E | 1 | B | SW | 4/5/2002 |
| 3 | MIAMI | MARVIN CAYLOR | 115 | NE | NE | NE | 35 | 17 | 21 | E | 1 | B | SW | 3/28/2002 |
| 3 | MIAMI | MARVIN CAYLOR | 114 | NE | NE | NE | 35 | 17 | 21 | E | 1 | B | SW | 3/28/2002 |
| 3 | MIAMI | MARVIN CAYLOR | 113 | NE | NE | NE | 35 | 17 | 21 | E | 1 | B | SW | 3/28/2002 |
| 3 | MIAMI | MARVIN CAYLOR | 112 | NE | NE | NE | 35 | 17 | 21 | E | 1 | B | SW | 4/5/2002 |
| 3 | MIAMI | MARVIN CAYLOR | 111 | NE | NE | NE | 35 | 17 | 21 | E | 1 | B | SW | 4/4/2002 |
| 3 | MIAMI | MARVIN CAYLOR | 110 | NE | NE | NE | 35 | 17 | 21 | E | 1 | B | SW | 4/5/2002 |
| 3 | MIAMI | MARVIN CAYLOR | 109 | SW | NE | NE | 35 | 17 | 21 | E | 1 | B | SW | 4/15/2002 |
| 3 | MIAMI | MARVIN CAYLOR | 108 | NW | NE | NE | 35 | 17 | 21 | E | 1 | B | SW | 4/15/2002 |
| 3 | MIAMI | MARVIN CAYLOR | 107 | SW | NE | NE | 35 | 17 | 21 | E | 1 | B | SW | 4/16/2002 |
| 3 | MIAMI | MARVIN CAYLOR | 106 | SE | NW | NE | 35 | 17 | 21 | E | 1 | B | SW | 3/27/2002 |

Wells Plugged with State Funds Since 7/1/1996

| DIST | COUNTY | LEASE NAME | WELL NO | Q-3 | Q-2 | Q-1 | SEC | TWP | RNG | DIR | PRI | LEVEL | TYPE | PLUGDATE |
|------|--------|------------------|-----------|-----|-----|-----|-----|-----|-----|-----|-----|-------|------|------------|
| 3 | MIAMI | MARVIN CAYLOR | 105 | SW | NE | NE | 35 | 17 | 21 | E | 1 | B | SW | 4/16/2002 |
| 3 | MIAMI | MARVIN CAYLOR | 104 | SW | NE | NE | 35 | 17 | 21 | E | 1 | B | SW | 7/12/2002 |
| 3 | MIAMI | MARVIN CAYLOR | 103 | SE | NE | NE | 35 | 17 | 21 | E | 1 | B | SW | 4/15/2002 |
| 3 | MIAMI | MARVIN CAYLOR | 102 | SE | NE | NE | 35 | 17 | 21 | E | 1 | B | SW | 4/15/2002 |
| 3 | MIAMI | MARVIN CAYLOR | 101 | NE | NE | NE | 35 | 17 | 21 | E | 1 | B | SW | 4/5/2002 |
| 3 | MIAMI | MARVIN CAYLOR | 100 | SE | NE | NE | 35 | 17 | 21 | E | 1 | B | SW | 4/15/2002 |
| 3 | MIAMI | MARVIN CAYLOR | 99 | SE | NE | NE | 35 | 17 | 21 | E | 1 | B | SW | 4/4/2002 |
| 3 | MIAMI | MARVIN CAYLOR | 98 | SE | NE | NE | 35 | 17 | 21 | E | 1 | B | SW | 4/16/2002 |
| 3 | MIAMI | MARVIN CAYLOR | 97 | SE | NE | NE | 35 | 17 | 21 | E | 1 | B | SW | 4/4/2002 |
| 3 | MIAMI | MARVIN CAYLOR | 96 | SE | NE | NE | 35 | 17 | 21 | E | 1 | B | SW | 4/16/2002 |
| 3 | MIAMI | McKCOON | (MCK09) | SW | SW | NW | 36 | 17 | 21 | E | 1 | A | SW | 5/25/2010 |
| 3 | MIAMI | McKCOON | (MCK08) | NW | NW | SW | 36 | 17 | 21 | E | 1 | A | SW | 5/25/2010 |
| 3 | MIAMI | McKCOON | (MCK07) | NW | SW | NW | 36 | 17 | 21 | E | 1 | A | SW | 5/4/2010 |
| 3 | MIAMI | MCKOON | 4 | NE | NE | SE | 36 | 17 | 21 | E | 1 | B | GW | 7/16/2003 |
| 3 | MIAMI | MCKOON | 3 | NE | SE | SE | 36 | 17 | 21 | E | 1 | B | GW | 7/14/2003 |
| 3 | MIAMI | MCKOON | 2 | SW | SE | SE | 36 | 17 | 21 | E | 1 | B | GW | 7/14/2003 |
| 3 | MIAMI | MCKOON | 1 | SE | SE | SE | 36 | 17 | 21 | E | 1 | B | GW | 7/15/2003 |
| 3 | MIAMI | MEEK | 2 | SE | SE | NE | 36 | 17 | 21 | E | 1 | B | GW | 7/17/2003 |
| 3 | MIAMI | MEEK | 1 | SE | SE | NE | 36 | 17 | 21 | E | 1 | B | GW | 7/18/2003 |
| 3 | MIAMI | NORTH NELSON | 33 | NE | NE | SW | 36 | 17 | 21 | E | 1 | B | SW | 3/11/2004 |
| 3 | MIAMI | NORTH NELSON | 32 | NW | NW | SE | 36 | 17 | 21 | E | 1 | B | SW | 2/17/2004 |
| 3 | MIAMI | NORTH NELSON | 31 | NW | NW | SE | 36 | 17 | 21 | E | 1 | B | SW | 2/26/2004 |
| 3 | MIAMI | NORTH NELSON | 30 | NW | NW | SE | 36 | 17 | 21 | E | 1 | A | GW | 2/27/2004 |
| 3 | MIAMI | NORTH NELSON | 29 | SE | NE | SW | 36 | 17 | 21 | E | 1 | A | GW | 3/18/2004 |
| 3 | MIAMI | NORTH NELSON | 28 | NE | NW | SE | 36 | 17 | 21 | E | 1 | A | GW | 2/18/2004 |
| 3 | MIAMI | NORTH NELSON | 26 | NW | NW | SE | 36 | 17 | 21 | E | 1 | B | GW | 2/12/2004 |
| 3 | MIAMI | NORTH NELSON | 25 | NW | NW | SE | 36 | 17 | 21 | E | 1 | B | GW | 2/12/2004 |
| 3 | MIAMI | NORTH NELSON | 24 | NW | NW | SE | 36 | 17 | 21 | E | 1 | B | GW | 2/10/2004 |
| 3 | MIAMI | NORTH NELSON | 23 | NW | NW | SE | 36 | 17 | 21 | E | 1 | B | GW | 2/11/2004 |
| 3 | MIAMI | NORTH NELSON | 21 | NE | SE | SW | 36 | 17 | 21 | E | 1 | B | GW | 3/3/2004 |
| 3 | MIAMI | NORTH NELSON | 18 | SW | NW | SE | 36 | 17 | 21 | E | 1 | B | GW | 2/3/2004 |
| 3 | MIAMI | NORTH NELSON | 17 | SW | NW | SE | 36 | 17 | 21 | E | 1 | B | GW | 2/4/2004 |
| 3 | MIAMI | NORTH NELSON | 16 | SW | NW | SE | 36 | 17 | 21 | E | 1 | B | GW | 2/4/2004 |
| 3 | MIAMI | NORTH NELSON | 15 | SW | NW | SE | 36 | 17 | 21 | E | 1 | B | GW | 2/25/2004 |
| 3 | MIAMI | NORTH NELSON | 14 | SW | NW | SE | 36 | 17 | 21 | E | 1 | B | GW | 2/27/2004 |
| 3 | MIAMI | NORTH NELSON | 13 | SW | NW | SE | 36 | 17 | 21 | E | 1 | B | GW | 3/19/2004 |
| 3 | MIAMI | NORTH NELSON | 12 | SW | NW | SE | 36 | 17 | 21 | E | 1 | B | GW | 2/3/2004 |
| 3 | MIAMI | NORTH NELSON | 11 | NW | NW | SE | 36 | 17 | 21 | E | 1 | B | GW | 2/26/2004 |
| 3 | MIAMI | NORTH NELSON | 10 | NW | NW | SE | 36 | 17 | 21 | E | 1 | B | GW | 2/24/2004 |
| 3 | MIAMI | NORTH NELSON | 9 | NW | NW | SE | 36 | 17 | 21 | E | 1 | B | GW | 3/13/2004 |
| 3 | MIAMI | NORTH NELSON | 8 | SW | NW | SE | 36 | 17 | 21 | E | 1 | B | GW | 2/18/2004 |
| 3 | MIAMI | NORTH NELSON | 6 | SW | NW | SE | 36 | 17 | 21 | E | 1 | B | GW | 2/6/2004 |
| 3 | MIAMI | NORTH NELSON | 5 | SW | NW | SE | 36 | 17 | 21 | E | 1 | B | GW | 2/6/2004 |
| 3 | MIAMI | NORTH NELSON | 4 | NW | SW | SE | 36 | 17 | 21 | E | 1 | B | GW | 3/3/2004 |
| 3 | MIAMI | NORTH NELSON | 3 | | SW | SE | 36 | 17 | 21 | E | 1 | B | GW | 2/9/2004 |
| 3 | MIAMI | NORTH NELSON | 1 | NW | SW | SE | 36 | 17 | 21 | E | 1 | B | GW | 3/19/2004 |
| 3 | MIAMI | NORTH NELSON II | (NNEL2B) | | NE | SW | 36 | 17 | 21 | E | 1 | A | GW | 3/14/2006 |
| 3 | MIAMI | NORTH NELSON III | (NNN01) | | NW | SE | 36 | 17 | 21 | E | 1 | A | SW | 7/19/2007 |
| 3 | MIAMI | BRIAN STEVENS | (STV04) | SE | SE | NW | 1 | 17 | 22 | E | 1 | A | GW | 4/18/2011 |
| 3 | MIAMI | BRIAN STEVENS | (STV03) | | S2 | NW | 1 | 17 | 22 | E | 1 | B | GW | 4/13/2011 |
| 3 | MIAMI | BRIAN STEVENS | (STV02) | | SE | NW | 1 | 17 | 22 | E | 1 | B | GW | 4/12/2011 |
| 3 | MIAMI | BRIAN STEVENS | (STV01) | | SE | NW | 1 | 17 | 22 | E | 1 | B | GW | 4/12/2011 |
| 3 | MIAMI | ABC | 19 | | NE | NE | 22 | 17 | 22 | E | 1 | C | GW | 3/25/2004 |
| 3 | MIAMI | ABC | 15 | | NW | NE | 22 | 17 | 22 | E | 1 | C | GW | 3/25/2004 |
| 3 | MIAMI | ABC III CHAPMAN | 1-I (099) | NE | SE | SW | 22 | 17 | 22 | E | 1 | A | SW | 10/12/2005 |
| 3 | MIAMI | ABC/CHAPMAN | 54 M-1 | | SE | NW | 22 | 17 | 22 | E | 1 | C | GW | 3/19/2004 |
| 3 | MIAMI | ABC/CHAPMAN | 49 | | NE | SW | 22 | 17 | 22 | E | 1 | C | GW | 3/11/2004 |
| 3 | MIAMI | ABC/CHAPMAN | 33 | | NE | SW | 22 | 17 | 22 | E | 1 | C | GW | 3/12/2004 |
| 3 | MIAMI | ABC/CHAPMAN | 36 | | NE | SW | 22 | 17 | 22 | E | 1 | C | GW | 2/10/2004 |
| 3 | MIAMI | ABC/CHAPMAN | 42 | | NE | SW | 22 | 17 | 22 | E | 1 | C | GW | 2/4/2004 |
| 3 | MIAMI | ABC/CHAPMAN | 40 | | NE | SE | 22 | 17 | 22 | E | 1 | C | GW | 2/26/2004 |

Wells Plugged with State Funds Since 7/1/1996

| DIST | COUNTY | LEASE NAME | WELL NO | Q-3 | Q-2 | Q-1 | SEC | TWP | RNG | DIR | PRI | LEVEL | TYPE | PLUGDATE |
|------|--------|-------------|-----------|-----|-----|-----|-----|-----|-----|-----|-----|-------|------|------------|
| 3 | MIAMI | ABC/CHAPMAN | 3 | SE | SE | SW | 22 | 17 | 22 | E | 1 | C | SW | 1/14/2004 |
| 3 | MIAMI | ABC/CHAPMAN | 19 | NW | SE | SW | 22 | 17 | 22 | E | 1 | C | SW | 12/18/2003 |
| 3 | MIAMI | ABC/CHAPMAN | 6 | SW | SE | SW | 22 | 17 | 22 | E | 1 | C | SW | 12/29/2003 |
| 3 | MIAMI | ABC/CHAPMAN | 16 | NE | SE | SW | 22 | 17 | 22 | E | 1 | C | SW | 8/21/2003 |
| 3 | MIAMI | ABC/CHAPMAN | 7 | NE | NE | SW | 22 | 17 | 22 | E | 2 | | GW | 3/19/2004 |
| 3 | MIAMI | ABC/CHAPMAN | 5 (26N) | | NE | SW | 22 | 17 | 22 | E | 2 | | GW | 2/10/2004 |
| 3 | MIAMI | ABC/CHAPMAN | 1 (CHA50) | | SE | SW | 22 | 17 | 22 | E | 2 | | GW | 1/14/2004 |
| 3 | MIAMI | ABC/CHAPMAN | N-4 | SE | NE | SW | 22 | 17 | 22 | E | 1 | B | SW | 2/19/2004 |
| 3 | MIAMI | ABC/CHAPMAN | M-13 | S2 | S2 | S2 | 22 | 17 | 22 | E | 1 | B | SW | 8/15/2003 |
| 3 | MIAMI | ABC/CHAPMAN | M-9 | | SW | SE | 22 | 17 | 22 | E | 1 | B | SW | 8/21/2003 |
| 3 | MIAMI | ABC/CHAPMAN | M-5 | S2 | N2 | S2 | 22 | 17 | 22 | E | 1 | B | SW | 2/18/2004 |
| 3 | MIAMI | ABC/CHAPMAN | L-12 | SE | SE | SW | 22 | 17 | 22 | E | 1 | C | SW | 1/14/2004 |
| 3 | MIAMI | ABC/CHAPMAN | L-10 | NE | SE | SW | 22 | 17 | 22 | E | 1 | C | SW | 12/19/2003 |
| 3 | MIAMI | ABC/CHAPMAN | L-8 | NE | SE | SW | 22 | 17 | 22 | E | 1 | C | SW | 3/17/2004 |
| 3 | MIAMI | ABC/CHAPMAN | L-6 | SE | NE | SW | 22 | 17 | 22 | E | 1 | C | SW | 2/20/2004 |
| 3 | MIAMI | ABC/CHAPMAN | L-4 | SE | NE | SW | 22 | 17 | 22 | E | 1 | C | SW | 2/4/2004 |
| 3 | MIAMI | ABC/CHAPMAN | L-2 | NE | NE | SW | 22 | 17 | 22 | E | 1 | C | SW | 2/4/2004 |
| 3 | MIAMI | ABC/CHAPMAN | K-11 | SE | SE | NE | 22 | 17 | 22 | E | 1 | B | SW | 1/13/2004 |
| 3 | MIAMI | ABC/CHAPMAN | K-9 | NE | SE | SW | 22 | 17 | 22 | E | 1 | B | SW | 12/19/2003 |
| 3 | MIAMI | ABC/CHAPMAN | K-7 | SE | NE | SW | 22 | 17 | 22 | E | 1 | B | SW | 3/8/2004 |
| 3 | MIAMI | ABC/CHAPMAN | K-5 | SE | NE | SW | 22 | 17 | 22 | E | 1 | B | SW | 3/8/2004 |
| 3 | MIAMI | ABC/CHAPMAN | K-3 | SW | SW | NE | 22 | 17 | 22 | E | 1 | B | SW | 2/6/2004 |
| 3 | MIAMI | ABC/CHAPMAN | K-1 | SE | SE | NW | 22 | 17 | 22 | E | 1 | B | SW | 5/19/2004 |
| 3 | MIAMI | ABC/CHAPMAN | J-10 | | SE | SW | 22 | 17 | 22 | E | 1 | C | SW | 12/24/2003 |
| 3 | MIAMI | ABC/CHAPMAN | J-8 | SW | SE | NE | 22 | 17 | 22 | E | 1 | C | SW | 1/13/2004 |
| 3 | MIAMI | ABC/CHAPMAN | J-6 | SW | NE | SW | 22 | 17 | 22 | E | 1 | C | SW | 2/23/2004 |
| 3 | MIAMI | ABC/CHAPMAN | J-4 | NW | NE | SW | 22 | 17 | 22 | E | 1 | C | SW | 3/3/2004 |
| 3 | MIAMI | ABC/CHAPMAN | J-2 | | NE | SW | 22 | 17 | 22 | E | 1 | C | SW | 2/9/2004 |
| 3 | MIAMI | ABC/CHAPMAN | I-11 | SW | SE | SW | 22 | 17 | 22 | E | 1 | B | SW | 12/31/2003 |
| 3 | MIAMI | ABC/CHAPMAN | I-9 | NW | SE | SW | 22 | 17 | 22 | E | 1 | B | SW | 12/22/2003 |
| 3 | MIAMI | ABC/CHAPMAN | I-7 | SW | NE | SW | 22 | 17 | 22 | E | 1 | B | SW | 1/8/2004 |
| 3 | MIAMI | ABC/CHAPMAN | I-5 | SW | NE | SW | 22 | 17 | 22 | E | 1 | B | SW | 1/8/2004 |
| 3 | MIAMI | ABC/CHAPMAN | I-3 | NW | NE | SW | 22 | 17 | 22 | E | 1 | B | SW | 3/3/2004 |
| 3 | MIAMI | ABC/CHAPMAN | I-1 | E2 | W2 | W2 | 22 | 17 | 22 | E | 1 | B | SW | 2/9/2004 |
| 3 | MIAMI | ABC/CHAPMAN | H-12 | | SE | SW | 22 | 17 | 22 | E | 1 | C | SW | 4/15/2004 |
| 3 | MIAMI | ABC/CHAPMAN | H-10 | NW | SE | SW | 22 | 17 | 22 | E | 1 | C | SW | 12/23/2003 |
| 3 | MIAMI | ABC/CHAPMAN | H-8 | NW | SE | SW | 22 | 17 | 22 | E | 1 | C | SW | 12/22/2003 |
| 3 | MIAMI | ABC/CHAPMAN | H-6 | SW | NE | SW | 22 | 17 | 22 | E | 1 | C | SW | 1/12/2004 |
| 3 | MIAMI | ABC/CHAPMAN | H-4 | NW | NE | SW | 22 | 17 | 22 | E | 1 | C | SW | 1/12/2004 |
| 3 | MIAMI | ABC/CHAPMAN | H-2 | NW | NE | SW | 22 | 17 | 22 | E | 1 | C | SW | 3/2/2004 |
| 3 | MIAMI | ABC/CHAPMAN | G-11 | SE | SW | SW | 22 | 17 | 22 | E | 1 | B | SW | 3/17/2004 |
| 3 | MIAMI | ABC/CHAPMAN | G-9 | NE | SW | SW | 22 | 17 | 22 | E | 1 | B | SW | 3/16/2004 |
| 3 | MIAMI | ABC/CHAPMAN | G-7 | SE | NW | SW | 22 | 17 | 22 | E | 1 | B | SW | 3/16/2004 |
| 3 | MIAMI | ABC/CHAPMAN | G-5 | SE | NW | NE | 22 | 17 | 22 | E | 1 | B | SW | 3/2/2004 |
| 3 | MIAMI | ABC/CHAPMAN | G-3 | N2 | N2 | SW | 22 | 17 | 22 | E | 1 | B | SW | 2/20/2004 |
| 3 | MIAMI | ABC/CHAPMAN | G-1 | | SW | NW | 22 | 17 | 22 | E | 1 | B | SW | 6/16/2004 |
| 3 | MIAMI | ABC/FREEMAN | 100 | | SE | SE | 22 | 17 | 22 | E | 1 | C | GW | 5/20/2004 |
| 3 | MIAMI | ABC/FREEMAN | 17 | | SW | NE | 22 | 17 | 22 | E | 1 | C | SW | 4/28/2004 |
| 3 | MIAMI | ABC/FREEMAN | 104 | | SE | SE | 22 | 17 | 22 | E | 1 | C | SW | 4/14/2004 |
| 3 | MIAMI | ABC/FREEMAN | 101 | | SW | SE | 22 | 17 | 22 | E | 1 | C | SW | 4/16/2004 |
| 3 | MIAMI | ABC/FREEMAN | 34 | | NE | SW | 22 | 17 | 22 | E | 1 | C | SW | 4/19/2004 |
| 3 | MIAMI | ABC/FREEMAN | 20 | | SE | NE | 22 | 17 | 22 | E | 1 | C | SW | 4/6/2004 |
| 3 | MIAMI | ABC/FREEMAN | 22 | | NE | NE | 22 | 17 | 22 | E | 1 | C | SW | 4/5/2004 |
| 3 | MIAMI | ABC/FREEMAN | 21 | | SE | NE | 22 | 17 | 22 | E | 1 | C | SW | 4/5/2004 |
| 3 | MIAMI | ABC/FREEMAN | 14 | | NE | NE | 22 | 17 | 22 | E | 1 | C | SW | 4/5/2004 |
| 3 | MIAMI | ABC/FREEMAN | 31 | SW | NE | SE | 22 | 17 | 22 | E | 1 | C | SW | 11/12/2003 |
| 3 | MIAMI | ABC/FREEMAN | 30 | NE | NE | SE | 22 | 17 | 22 | E | 1 | B | SW | 11/14/2003 |
| 3 | MIAMI | ABC/FREEMAN | 93 | SE | NE | SE | 22 | 17 | 22 | E | 1 | B | SW | 10/30/2003 |
| 3 | MIAMI | ABC/FREEMAN | 25 | NE | SE | SE | 22 | 17 | 22 | E | 1 | B | SW | 10/17/2003 |
| 3 | MIAMI | ABC/FREEMAN | 72 | NW | SW | SE | 22 | 17 | 22 | E | 1 | C | SW | 9/22/2003 |
| 3 | MIAMI | ABC/FREEMAN | 9 | SW | NW | SE | 22 | 17 | 22 | E | 1 | C | SW | 9/19/2003 |

Wells Plugged with State Funds Since 7/1/1996

| DIST | COUNTY | LEASE NAME | WELL NO | Q-3 | Q-2 | Q-1 | SEC | TWP | RNG | DIR | PRI | LEVEL | TYPE | PLUGDATE |
|------|--------|-------------|---------|-----|-----|-----|-----|-----|-----|-----|-----|-------|------|------------|
| 3 | MIAMI | ABC/FREEMAN | 7 | NW | SW | SE | 22 | 17 | 22 | E | 1 | C | SW | 8/20/2003 |
| 3 | MIAMI | ABC/FREEMAN | 5 | SW | SW | SE | 22 | 17 | 22 | E | 1 | C | SW | 8/13/2003 |
| 3 | MIAMI | ABC/FREEMAN | 2 | SW | SW | SE | 22 | 17 | 22 | E | 1 | C | SW | 8/13/2003 |
| 3 | MIAMI | ABC/FREEMAN | Y-7 | NE | SE | SE | 22 | 17 | 22 | E | 1 | B | SW | 11/5/2003 |
| 3 | MIAMI | ABC/FREEMAN | Y-5 | NE | SE | SE | 22 | 17 | 22 | E | 1 | B | SW | 11/12/2003 |
| 3 | MIAMI | ABC/FREEMAN | X-10 | NE | NE | SE | 22 | 17 | 22 | E | 1 | C | SW | 11/5/2003 |
| 3 | MIAMI | ABC/FREEMAN | X-8 | SE | NE | SE | 22 | 17 | 22 | E | 1 | C | SW | 11/19/2003 |
| 3 | MIAMI | ABC/FREEMAN | X-6 | NE | SE | SE | 22 | 17 | 22 | E | 1 | C | SW | 10/30/2003 |
| 3 | MIAMI | ABC/FREEMAN | X-4 | E2 | SE | SE | 22 | 17 | 22 | E | 1 | C | SW | 10/28/2003 |
| 3 | MIAMI | ABC/FREEMAN | X-2 | SE | SE | SE | 22 | 17 | 22 | E | 1 | C | SW | 10/29/2003 |
| 3 | MIAMI | ABC/FREEMAN | W-11 | NE | NE | SE | 22 | 17 | 22 | E | 1 | B | SW | 11/19/2003 |
| 3 | MIAMI | ABC/FREEMAN | W-9 | SE | NE | SE | 22 | 17 | 22 | E | 1 | B | SW | 11/14/2003 |
| 3 | MIAMI | ABC/FREEMAN | W-7 | SE | NE | SE | 22 | 17 | 22 | E | 1 | B | SW | 11/6/2003 |
| 3 | MIAMI | ABC/FREEMAN | W-5 | NE | SE | SE | 22 | 17 | 22 | E | 1 | B | SW | 10/28/2003 |
| 3 | MIAMI | ABC/FREEMAN | W-3 | SE | SE | SE | 22 | 17 | 22 | E | 1 | B | SW | 10/16/2003 |
| 3 | MIAMI | ABC/FREEMAN | V-12 | NW | NE | SE | 22 | 17 | 22 | E | 1 | C | SW | 11/20/2003 |
| 3 | MIAMI | ABC/FREEMAN | V-10 | NW | NE | SE | 22 | 17 | 22 | E | 1 | C | SW | 11/13/2003 |
| 3 | MIAMI | ABC/FREEMAN | V-8 | SW | NE | SE | 22 | 17 | 22 | E | 1 | C | SW | 11/13/2003 |
| 3 | MIAMI | ABC/FREEMAN | V-6 | NW | SE | SE | 22 | 17 | 22 | E | 1 | C | SW | 4/14/2004 |
| 3 | MIAMI | ABC/FREEMAN | V-4 | NE | SE | SE | 22 | 17 | 22 | E | 1 | C | SW | 10/17/2003 |
| 3 | MIAMI | ABC/FREEMAN | V-2 | SW | SE | SE | 22 | 17 | 22 | E | 1 | C | SW | 10/15/2003 |
| 3 | MIAMI | ABC/FREEMAN | U-13 | SW | SE | NE | 22 | 17 | 22 | E | 1 | B | SW | 6/16/2004 |
| 3 | MIAMI | ABC/FREEMAN | U-11 | NW | NE | SE | 22 | 17 | 22 | E | 1 | B | SW | 11/20/2003 |
| 3 | MIAMI | ABC/FREEMAN | U-9 | SW | NE | SE | 22 | 17 | 22 | E | 1 | B | SW | 11/11/2003 |
| 3 | MIAMI | ABC/FREEMAN | U-7 | SW | NE | SE | 22 | 17 | 22 | E | 1 | B | SW | 11/26/2003 |
| 3 | MIAMI | ABC/FREEMAN | U-5 | NW | SE | SE | 22 | 17 | 22 | E | 1 | B | SW | 10/27/2003 |
| 3 | MIAMI | ABC/FREEMAN | U-3 | SW | SE | SE | 22 | 17 | 22 | E | 1 | B | SW | 10/16/2003 |
| 3 | MIAMI | ABC/FREEMAN | U-1 | SW | SE | SE | 22 | 17 | 22 | E | 1 | B | SW | 10/15/2003 |
| 3 | MIAMI | ABC/FREEMAN | T-12 | NW | NE | SE | 22 | 17 | 22 | E | 1 | B | SW | 6/15/2004 |
| 3 | MIAMI | ABC/FREEMAN | T-10 | NW | NE | SE | 22 | 17 | 22 | E | 1 | C | SW | 12/1/2003 |
| 3 | MIAMI | ABC/FREEMAN | T-8 | SW | NE | SE | 22 | 17 | 22 | E | 1 | C | SW | 11/25/2003 |
| 3 | MIAMI | ABC/FREEMAN | T-6 | NW | SE | SE | 22 | 17 | 22 | E | 1 | C | SW | 9/10/2003 |
| 3 | MIAMI | ABC/FREEMAN | T-4 | | SE | SE | 22 | 17 | 22 | E | 1 | C | SW | 9/3/2003 |
| 3 | MIAMI | ABC/FREEMAN | T-2 | | SE | SE | 22 | 17 | 22 | E | 1 | C | SW | 9/4/2003 |
| 3 | MIAMI | ABC/FREEMAN | S-11 | NE | NW | SE | 22 | 17 | 22 | E | 1 | B | SW | 12/1/2003 |
| 3 | MIAMI | ABC/FREEMAN | S-9 | | NW | SE | 22 | 17 | 22 | E | 1 | B | SW | 11/26/2003 |
| 3 | MIAMI | ABC/FREEMAN | S-7 | SE | NW | SE | 22 | 17 | 22 | E | 1 | B | SW | 11/25/2003 |
| 3 | MIAMI | ABC/FREEMAN | S-5 | | SW | SE | 22 | 17 | 22 | E | 1 | B | SW | 8/27/2003 |
| 3 | MIAMI | ABC/FREEMAN | S-3 | | SE | SE | 22 | 17 | 22 | E | 1 | B | SW | 9/4/2003 |
| 3 | MIAMI | ABC/FREEMAN | R-12 | NE | NW | SE | 22 | 17 | 22 | E | 1 | C | SW | 10/3/2003 |
| 3 | MIAMI | ABC/FREEMAN | R-10 | | NW | SE | 22 | 17 | 22 | E | 1 | C | SW | 8/22/2003 |
| 3 | MIAMI | ABC/FREEMAN | R-8 | | NW | SE | 22 | 17 | 22 | E | 1 | C | SW | 8/22/2003 |
| 3 | MIAMI | ABC/FREEMAN | R-6 | | SW | SE | 22 | 17 | 22 | E | 1 | C | SW | 8/28/2003 |
| 3 | MIAMI | ABC/FREEMAN | R-4 | SE | SW | SE | 22 | 17 | 22 | E | 1 | C | SW | 9/10/2003 |
| 3 | MIAMI | ABC/FREEMAN | R-2 | SE | SW | SE | 22 | 17 | 22 | E | 1 | C | SW | 9/11/2003 |
| 3 | MIAMI | ABC/FREEMAN | Q-17 | NE | SW | NE | 22 | 17 | 22 | E | 1 | B | SW | 4/7/2004 |
| 3 | MIAMI | ABC/FREEMAN | Q-15 | SE | SW | NE | 22 | 17 | 22 | E | 1 | B | SW | 4/23/2004 |
| 3 | MIAMI | ABC/FREEMAN | Q-13 | | NW | SE | 22 | 17 | 22 | E | 1 | B | SW | 10/3/2003 |
| 3 | MIAMI | ABC/FREEMAN | Q-11 | NE | NW | SE | 22 | 17 | 22 | E | 1 | B | SW | 10/1/2003 |
| 3 | MIAMI | ABC/FREEMAN | Q-9 | SE | NW | SE | 22 | 17 | 22 | E | 1 | B | SW | 10/3/2003 |
| 3 | MIAMI | ABC/FREEMAN | Q-7 | SE | NW | SE | 22 | 17 | 22 | E | 1 | B | SW | 5/8/2004 |
| 3 | MIAMI | ABC/FREEMAN | Q-5 | NE | SW | SE | 22 | 17 | 22 | E | 1 | B | SW | 9/3/2003 |
| 3 | MIAMI | ABC/FREEMAN | Q-3 | SE | SW | SE | 22 | 17 | 22 | E | 1 | B | SW | 9/5/2003 |
| 3 | MIAMI | ABC/FREEMAN | Q-1 | SE | SW | SE | 22 | 17 | 22 | E | 1 | B | SW | 9/11/2003 |
| 3 | MIAMI | ABC/FREEMAN | P-16 | NW | SW | NE | 22 | 17 | 22 | E | 1 | C | SW | 4/6/2004 |
| 3 | MIAMI | ABC/FREEMAN | P-14 | SW | SW | NE | 22 | 17 | 22 | E | 1 | C | SW | 4/24/2004 |
| 3 | MIAMI | ABC/FREEMAN | P-12 | NW | NW | SE | 22 | 17 | 22 | E | 1 | C | SW | 10/2/2003 |
| 3 | MIAMI | ABC/FREEMAN | P-10 | SW | NW | SE | 22 | 17 | 22 | E | 1 | C | SW | 10/1/2003 |
| 3 | MIAMI | ABC/FREEMAN | P-8 | SW | NW | SE | 22 | 17 | 22 | E | 1 | C | SW | 9/23/2003 |
| 3 | MIAMI | ABC/FREEMAN | P-6 | NW | SW | SE | 22 | 17 | 22 | E | 1 | C | SW | 4/16/2004 |
| 3 | MIAMI | ABC/FREEMAN | P-4 | SE | SW | SE | 22 | 17 | 22 | E | 1 | C | SW | 9/19/2003 |

Wells Plugged with State Funds Since 7/1/1996

| DIST | COUNTY | LEASE NAME | WELL NO | Q-3 | Q-2 | Q-1 | SEC | TWP | RNG | DIR | PRI | LEVEL | TYPE | PLUGDATE |
|------|--------|-------------------|---------|-----|-----|-----|-----|-----|-----|-----|-----|-------|------|------------|
| 3 | MIAMI | ABC/FREEMAN | P-2 | | SW | SE | 22 | 17 | 22 | E | 1 | C | SW | 8/28/2003 |
| 3 | MIAMI | ABC/FREEMAN | O-19 | SW | NW | NE | 22 | 17 | 22 | E | 1 | B | SW | 4/26/2004 |
| 3 | MIAMI | ABC/FREEMAN | O-17 | NW | SW | NE | 22 | 17 | 22 | E | 1 | B | SW | 4/30/2004 |
| 3 | MIAMI | ABC/FREEMAN | O-15 | SW | SW | NE | 22 | 17 | 22 | E | 1 | B | SW | 5/12/2004 |
| 3 | MIAMI | ABC/FREEMAN | O-13 | SW | SW | NE | 22 | 17 | 22 | E | 1 | B | SW | 4/19/2004 |
| 3 | MIAMI | ABC/FREEMAN | O-11 | NW | NW | SE | 22 | 17 | 22 | E | 1 | B | SW | 10/13/2003 |
| 3 | MIAMI | ABC/FREEMAN | O-9 | | NW | SE | 22 | 17 | 22 | E | 1 | B | SW | 9/23/2003 |
| 3 | MIAMI | ABC/FREEMAN | O-7 | SW | NW | SE | 22 | 17 | 22 | E | 1 | B | SW | 10/13/2003 |
| 3 | MIAMI | ABC/FREEMAN | O-5 | | SW | SE | 22 | 17 | 22 | E | 1 | B | SW | 8/14/2003 |
| 3 | MIAMI | ABC/FREEMAN | O-3 | | SW | SE | 22 | 17 | 22 | E | 1 | B | SW | 8/14/2003 |
| 3 | MIAMI | ABC/FREEMAN | O-1 | NW | NW | NE | 22 | 17 | 22 | E | 1 | B | SW | 5/24/2004 |
| 3 | MIAMI | ABC/FREEMAN | N-18 | NW | SW | NE | 22 | 17 | 22 | E | 1 | C | SW | 4/27/2004 |
| 3 | MIAMI | ABC/FREEMAN | N-16 | | SW | NE | 22 | 17 | 22 | E | 1 | C | SW | 4/2/2004 |
| 3 | MIAMI | ABC/FREEMAN | N-14 | SW | SW | NE | 22 | 17 | 22 | E | 1 | C | SW | 5/17/2004 |
| 3 | MIAMI | ABC/FREEMAN | N-12 | NW | NW | SE | 22 | 17 | 22 | E | 1 | C | SW | 3/26/2004 |
| 3 | MIAMI | ABC/FREEMAN | N-10 | SW | NW | SE | 22 | 17 | 22 | E | 1 | C | SW | 10/2/2003 |
| 3 | MIAMI | ABC/FREEMAN | N-8 | SW | NW | SE | 22 | 17 | 22 | E | 1 | C | SW | 9/22/2003 |
| 3 | MIAMI | ABC/FREEMAN | N-6 | | SW | SE | 22 | 17 | 22 | E | 1 | C | SW | 8/20/2003 |
| 3 | MIAMI | ABC/FREEMAN | N-4 | | NE | SW | 22 | 17 | 22 | E | 1 | C | SW | 8/14/2003 |
| 3 | MIAMI | ABC/FREEMAN | N-2 | | SE | SE | 22 | 17 | 22 | E | 1 | C | SW | 8/12/2003 |
| 3 | MIAMI | ABC/FREEMAN | M-19 | E2 | E2 | NW | 22 | 17 | 22 | E | 1 | B | SW | 3/26/2004 |
| 3 | MIAMI | ABC/FREEMAN | M-15 | NE | SE | SW | 22 | 17 | 22 | E | 1 | B | SW | 3/17/2004 |
| 3 | MIAMI | ABC/FREEMAN | M-11 | NE | NE | SW | 22 | 17 | 22 | E | 1 | B | SW | 2/17/2004 |
| 3 | MIAMI | ABC/FREEMAN | M-3 | SW | SW | SE | 22 | 17 | 22 | E | 1 | B | SW | 8/12/2003 |
| 3 | MIAMI | ABC/HUMPHREY | U | E2 | SE | SE | 22 | 17 | 22 | E | 2 | | GW | 4/15/2004 |
| 3 | MIAMI | ABC/HUMPHREY | P | SE | SW | SE | 22 | 17 | 22 | E | 2 | | GW | 5/28/2004 |
| 3 | MIAMI | ABC/RANTOUL | 12-C | SW | NE | SW | 22 | 17 | 22 | E | 1 | C | SW | 1/12/2004 |
| 3 | MIAMI | ABC II DUNAWAY | (10) B6 | | SW | SW | 23 | 17 | 22 | E | 1 | C | SW | 8/18/2005 |
| 3 | MIAMI | ABC II DUNAWAY | (06) E1 | | SW | SW | 23 | 17 | 22 | E | 1 | C | SW | 10/6/2005 |
| 3 | MIAMI | ABC II DUNAWAY | (05) C5 | | SW | SW | 23 | 17 | 22 | E | 1 | C | SW | 9/7/2005 |
| 3 | MIAMI | ABC II DUNAWAY | (04) B4 | | SW | SW | 23 | 17 | 22 | E | 1 | C | SW | 8/8/2005 |
| 3 | MIAMI | ABC II DUNAWAY | (03) Y3 | | SW | SW | 23 | 17 | 22 | E | 1 | C | SW | 8/10/2005 |
| 3 | MIAMI | ABC II DUNAWAY | (02) B2 | | SW | SW | 23 | 17 | 22 | E | 1 | C | SW | 8/5/2005 |
| 3 | MIAMI | ABC II CADDIE DAY | (10) B2 | | NW | NW | 26 | 17 | 22 | E | 1 | C | SW | 7/28/2005 |
| 3 | MIAMI | ABC II CADDIE DAY | (09) C1 | | NW | NW | 26 | 17 | 22 | E | 1 | B | SW | 7/13/2005 |
| 3 | MIAMI | ABC II CADDIE DAY | (08) C3 | | NW | NW | 26 | 17 | 22 | E | 1 | B | SW | 7/14/2005 |
| 3 | MIAMI | ABC II CADDIE DAY | (07) D6 | | NW | NW | 26 | 17 | 22 | E | 1 | C | SW | 7/25/2005 |
| 3 | MIAMI | ABC II CADDIE DAY | (06) | | NW | NW | 26 | 17 | 22 | E | 1 | C | SW | 7/16/2005 |
| 3 | MIAMI | ABC II CADDIE DAY | (05) Y5 | | NW | NW | 26 | 17 | 22 | E | 1 | B | SW | 7/29/2005 |
| 3 | MIAMI | ABC II CADDIE DAY | (04) B6 | | NW | NW | 26 | 17 | 22 | E | 1 | C | SW | 7/25/2005 |
| 3 | MIAMI | ABC II CADDIE DAY | (03) Y7 | | NW | NW | 26 | 17 | 22 | E | 1 | C | SW | 10/6/2005 |
| 3 | MIAMI | ABC II CADDIE DAY | (02) E3 | | NW | NW | 26 | 17 | 22 | E | 1 | C | SW | 7/18/2005 |
| 3 | MIAMI | ABC II CADDIE DAY | (01) D2 | | NW | NW | 26 | 17 | 22 | E | 1 | C | SW | 7/13/2005 |
| 3 | MIAMI | ABC II BERRYMAN | (31) | | NE | NE | 27 | 17 | 22 | E | 1 | B | GW | 6/29/2005 |
| 3 | MIAMI | ABC II BERRYMAN | (30) | | NE | NE | 27 | 17 | 22 | E | 1 | B | GW | 6/29/2005 |
| 3 | MIAMI | ABC II BERRYMAN | (29) | | | NE | 27 | 17 | 22 | E | 1 | B | GW | 6/28/2005 |
| 3 | MIAMI | ABC II BERRYMAN | (28) | | NE | NE | 27 | 17 | 22 | E | 1 | B | GW | 6/22/2005 |
| 3 | MIAMI | ABC II BERRYMAN | (27) | | NE | NE | 27 | 17 | 22 | E | 1 | B | GW | 8/5/2005 |
| 3 | MIAMI | ABC II BERRYMAN | (26) Y3 | | NE | NE | 27 | 17 | 22 | E | 1 | B | SW | 7/6/2005 |
| 3 | MIAMI | ABC II BERRYMAN | (25) W1 | | NE | NE | 27 | 17 | 22 | E | 1 | B | SW | 6/24/2005 |
| 3 | MIAMI | ABC II BERRYMAN | (24) S5 | | NE | NE | 27 | 17 | 22 | E | 1 | C | SW | 6/16/2005 |
| 3 | MIAMI | ABC II BERRYMAN | (23) X6 | | NE | NE | 27 | 17 | 22 | E | 1 | C | SW | 5/25/2005 |
| 3 | MIAMI | ABC II BERRYMAN | (22) T6 | | NE | NE | 27 | 17 | 22 | E | 1 | B | SW | 5/23/2005 |
| 3 | MIAMI | ABC II BERRYMAN | (21) | | NE | NE | 27 | 17 | 22 | E | 1 | C | SW | 5/23/2005 |
| 3 | MIAMI | ABC II BERRYMAN | (20) V6 | | NE | NE | 27 | 17 | 22 | E | 1 | B | SW | 5/23/2005 |
| 3 | MIAMI | ABC II BERRYMAN | (19) | | NE | NE | 27 | 17 | 22 | E | 1 | C | SW | 5/24/2005 |
| 3 | MIAMI | ABC II BERRYMAN | (18) | | NE | NE | 27 | 17 | 22 | E | 1 | C | SW | 5/24/2005 |
| 3 | MIAMI | ABC II BERRYMAN | (17) | | NE | NE | 27 | 17 | 22 | E | 1 | B | SW | 5/24/2005 |
| 3 | MIAMI | ABC II BERRYMAN | (16) T4 | | NE | NE | 27 | 17 | 22 | E | 1 | C | SW | 5/26/2005 |
| 3 | MIAMI | ABC II BERRYMAN | (15) | | NE | NE | 27 | 17 | 22 | E | 1 | C | SW | 5/27/2005 |
| 3 | MIAMI | ABC II BERRYMAN | (14) T2 | | NE | NE | 27 | 17 | 22 | E | 1 | B | SW | 5/31/2005 |

Wells Plugged with State Funds Since 7/1/1996

| DIST | COUNTY | LEASE NAME | WELL NO | Q-3 | Q-2 | Q-1 | SEC | TWP | RNG | DIR | PRI | LEVEL | TYPE | PLUGDATE |
|------|--------|----------------------|----------|-----|-----|-----|-----|-----|-----|-----|-----|-------|------|------------|
| 3 | MIAMI | ABC II BERRYMAN | (13) S1 | | NE | NE | 27 | 17 | 22 | E | 1 | B | SW | 6/2/2005 |
| 3 | MIAMI | ABC II BERRYMAN | (12) | | NE | NE | 27 | 17 | 22 | E | 1 | B | SW | 5/31/2005 |
| 3 | MIAMI | ABC II BERRYMAN | (10) X2 | | NE | NE | 27 | 17 | 22 | E | 1 | C | SW | 6/27/2005 |
| 3 | MIAMI | ABC II BERRYMAN | (09) | | NE | NE | 27 | 17 | 22 | E | 1 | B | SW | 6/20/2005 |
| 3 | MIAMI | ABC II BERRYMAN | (08) X4 | | NE | NE | 27 | 17 | 22 | E | 1 | B | SW | 6/16/2005 |
| 3 | MIAMI | ABC II BERRYMAN | (07) W5 | | NE | NE | 27 | 17 | 22 | E | 1 | C | SW | 6/20/2005 |
| 3 | MIAMI | ABC II BERRYMAN | (06) | | NE | NE | 27 | 17 | 22 | E | 1 | C | SW | 5/26/2005 |
| 3 | MIAMI | ABC II BERRYMAN | (05) U5 | | NE | NE | 27 | 17 | 22 | E | 1 | B | SW | 5/27/2005 |
| 3 | MIAMI | ABC II BERRYMAN | (04) V4 | | NE | NE | 27 | 17 | 22 | E | 1 | B | SW | 8/10/2005 |
| 3 | MIAMI | ABC II BERRYMAN | (03) U3 | | NE | NE | 27 | 17 | 22 | E | 1 | C | SW | 6/9/2005 |
| 3 | MIAMI | ABC II BERRYMAN | (02) | | NE | NE | 27 | 17 | 22 | E | 1 | C | SW | 6/2/2005 |
| 3 | MIAMI | ABC II BERRYMAN | (01) V2 | | NE | NE | 27 | 17 | 22 | E | 1 | B | SW | 6/9/2005 |
| 3 | MIAMI | ABC II LLOYD | (13) | | NW | NE | 27 | 17 | 22 | E | 1 | C | SW | 9/30/2005 |
| 3 | MIAMI | ABC II LLOYD | (10) N2 | | NW | NE | 27 | 17 | 22 | E | 1 | C | SW | 9/30/2005 |
| 3 | MIAMI | ABC II LLOYD | (09) Q3 | | NW | NE | 27 | 17 | 22 | E | 1 | C | SW | 7/26/2005 |
| 3 | MIAMI | ABC II LLOYD | (08) O3 | | NW | NE | 27 | 17 | 22 | E | 1 | C | SW | 9/30/2005 |
| 3 | MIAMI | ABC II LLOYD | (07) P4 | | NW | NE | 27 | 17 | 22 | E | 1 | C | SW | 9/29/2005 |
| 3 | MIAMI | ABC II LLOYD | (06) M5 | | NE | NW | 27 | 17 | 22 | E | 1 | C | SW | 8/18/2005 |
| 3 | MIAMI | ABC II LLOYD | (05) M3 | | NE | NW | 27 | 17 | 22 | E | 1 | B | SW | 9/8/2005 |
| 3 | MIAMI | ABC II LLOYD | (04) P2 | | NW | NE | 27 | 17 | 22 | E | 1 | C | SW | 7/5/2005 |
| 3 | MIAMI | ABC II LLOYD | (03) Q5 | | NW | NE | 27 | 17 | 22 | E | 1 | C | SW | 6/24/2005 |
| 3 | MIAMI | ABC II LLOYD | (02) R4 | | NW | NE | 27 | 17 | 22 | E | 1 | B | SW | 6/10/2005 |
| 3 | MIAMI | ABC II LLOYD | (01) S3 | | NW | NE | 27 | 17 | 22 | E | 1 | B | SW | 6/10/2005 |
| 3 | MIAMI | KITCHEN | (10) | | NW | SW | 31 | 17 | 22 | E | 1 | B | GW | 4/7/2005 |
| 3 | MIAMI | KITCHEN | (9) | | NW | SW | 31 | 17 | 22 | E | 1 | B | GW | 4/7/2005 |
| 3 | MIAMI | KITCHEN | (8) | | NW | SW | 31 | 17 | 22 | E | 1 | B | GW | 4/1/2005 |
| 3 | MIAMI | KITCHEN | (7) | | SW | NW | 31 | 17 | 22 | E | 1 | B | GW | 4/12/2005 |
| 3 | MIAMI | KITCHEN | (6) | | SW | NW | 31 | 17 | 22 | E | 1 | B | SW | 3/30/2005 |
| 3 | MIAMI | KITCHEN | (5) | | SW | NW | 31 | 17 | 22 | E | 1 | B | SW | 3/30/2005 |
| 3 | MIAMI | KITCHEN | (4) | | SW | NW | 31 | 17 | 22 | E | 1 | B | GW | 3/31/2005 |
| 3 | MIAMI | KITCHEN | (3) | | SW | NW | 31 | 17 | 22 | E | 1 | B | GW | 4/15/2005 |
| 3 | MIAMI | KITCHEN | (2) | | SW | NW | 31 | 17 | 22 | E | 1 | B | SW | 3/31/2005 |
| 3 | MIAMI | KITCHEN | (1) | | SW | NW | 31 | 17 | 22 | E | 1 | B | SW | 3/30/2005 |
| 3 | MIAMI | MINNICH | (MIN01) | SW | SE | SW | 2 | 17 | 23 | E | 1 | A | PS | 8/25/2015 |
| 3 | MIAMI | JOE LONG (SC IVY) | (LNG07) | N2 | N2 | NE | 4 | 17 | 23 | E | 1 | B | GW | 9/17/2009 |
| 3 | MIAMI | JOE LONG (SC IVY) | (LNG06) | N2 | N2 | NE | 4 | 17 | 23 | E | 1 | B | GW | 9/30/2009 |
| 3 | MIAMI | JOE LONG (SC IVY) | (LNG05) | N2 | N2 | NE | 4 | 17 | 23 | E | 1 | B | GW | 9/30/2009 |
| 3 | MIAMI | JOE LONG (SC IVY) | (LNG04) | N2 | N2 | NE | 4 | 17 | 23 | E | 1 | C | GW | 10/6/2009 |
| 3 | MIAMI | JOE LONG (SC IVY) | (LNG03) | N2 | N2 | NE | 4 | 17 | 23 | E | 1 | C | GW | 9/14/2009 |
| 3 | MIAMI | JOE LONG (SC IVY) | (LNG02) | N2 | N2 | NE | 4 | 17 | 23 | E | 1 | C | GW | 9/17/2009 |
| 3 | MIAMI | JOE LONG (SC IVY) | (LNG01) | N2 | N2 | NE | 4 | 17 | 23 | E | 1 | A | GW | 9/14/2009 |
| 3 | MIAMI | JOE LONG II (SC IVY) | (JLO-03) | NW | NW | NE | 4 | 17 | 23 | E | 1 | B | GW | 6/3/2014 |
| 3 | MIAMI | JOE LONG II (SC IVY) | (JLO-01) | NW | NE | NE | 4 | 17 | 23 | E | 1 | B | GW | 6/4/2014 |
| 3 | MIAMI | SAVAGE | (SAV01) | SE | SW | SW | 4 | 17 | 23 | E | 1 | B | GW | 9/12/2018 |
| 3 | MIAMI | SAVAGE | (SAV64) | | SW | SW | 4 | 17 | 23 | E | 1 | B | SW | 10/24/2006 |
| 3 | MIAMI | SAVAGE | (SAV62) | | SW | SW | 4 | 17 | 23 | E | 1 | B | SW | 10/19/2006 |
| 3 | MIAMI | SAVAGE | (55) | | SW | SW | 4 | 17 | 23 | E | 1 | B | GW | 9/26/2006 |
| 3 | MIAMI | SAVAGE | (54) | | SW | SW | 4 | 17 | 23 | E | 1 | B | GW | 8/17/2006 |
| 3 | MIAMI | SAVAGE | (53) | | SW | SW | 4 | 17 | 23 | E | 1 | B | GW | 9/25/2006 |
| 3 | MIAMI | SAVAGE | (52) | | SW | SW | 4 | 17 | 23 | E | 1 | B | GW | 9/7/2006 |
| 3 | MIAMI | SAVAGE | (51) | | SW | SW | 4 | 17 | 23 | E | 1 | B | GW | 9/7/2006 |
| 3 | MIAMI | SAVAGE | (49) | | NW | SW | 4 | 17 | 23 | E | 1 | B | GW | 7/21/2006 |
| 3 | MIAMI | SAVAGE | (48) | | NW | SW | 4 | 17 | 23 | E | 1 | B | GW | 8/2/2006 |
| 3 | MIAMI | SAVAGE | (47) | | NW | SW | 4 | 17 | 23 | E | 1 | B | GW | 7/13/2006 |
| 3 | MIAMI | SAVAGE | (46) | | NW | SW | 4 | 17 | 23 | E | 1 | B | GW | 7/13/2006 |
| 3 | MIAMI | SAVAGE | (45) | | NW | SW | 4 | 17 | 23 | E | 1 | B | GW | 7/13/2006 |
| 3 | MIAMI | SAVAGE | (44) | | NW | SW | 4 | 17 | 23 | E | 1 | B | GW | 8/1/2006 |
| 3 | MIAMI | SAVAGE | (43) | | NW | SW | 4 | 17 | 23 | E | 1 | B | GW | 7/17/2006 |
| 3 | MIAMI | SAVAGE | (42) | | NW | SW | 4 | 17 | 23 | E | 1 | B | GW | 7/26/2006 |
| 3 | MIAMI | SAVAGE | (41) | | NW | SW | 4 | 17 | 23 | E | 1 | B | GW | 7/14/2006 |
| 3 | MIAMI | SAVAGE | (40) | | NW | SW | 4 | 17 | 23 | E | 1 | B | GW | 7/13/2006 |

Wells Plugged with State Funds Since 7/1/1996

| DIST | COUNTY | LEASE NAME | WELL NO | Q-3 | Q-2 | Q-1 | SEC | TWP | RNG | DIR | PRI | LEVEL | TYPE | PLUGDATE | |
|------|--------|----------------------|---------|-----|-----|-----|-----|-----|-----|-----|-----|-------|------|------------|-----------|
| 3 | MIAMI | SAVAGE | (38) | | NW | SW | 4 | 17 | 23 | E | 1 | B | SW | 7/21/2006 | |
| 3 | MIAMI | SAVAGE | (37) | | NW | SW | 4 | 17 | 23 | E | 1 | B | GW | 7/20/2006 | |
| 3 | MIAMI | SAVAGE | (36) | | NW | SW | 4 | 17 | 23 | E | 1 | B | GW | 7/26/2006 | |
| 3 | MIAMI | SAVAGE | (35) | | NW | SW | 4 | 17 | 23 | E | 1 | B | GW | 7/20/2006 | |
| 3 | MIAMI | SAVAGE | (33) | | NW | SW | 4 | 17 | 23 | E | 1 | B | GW | 7/21/2006 | |
| 3 | MIAMI | SAVAGE | (32) | | NW | SW | 4 | 17 | 23 | E | 1 | B | GW | 8/18/2006 | |
| 3 | MIAMI | SAVAGE | (31) | | NW | SW | 4 | 17 | 23 | E | 1 | B | GW | 8/18/2006 | |
| 3 | MIAMI | SAVAGE | (30) | | NW | SW | 4 | 17 | 23 | E | 1 | B | GW | 8/2/2006 | |
| 3 | MIAMI | SAVAGE | (29) | | NW | SW | 4 | 17 | 23 | E | 1 | B | GW | 8/2/2006 | |
| 3 | MIAMI | SAVAGE | (28) | | NW | SW | 4 | 17 | 23 | E | 1 | B | GW | 7/20/2006 | |
| 3 | MIAMI | SAVAGE | (27) | | NW | SW | 4 | 17 | 23 | E | 1 | B | GW | 8/1/2006 | |
| 3 | MIAMI | SAVAGE | (26) | | NW | SW | 4 | 17 | 23 | E | 1 | B | GW | 8/2/2006 | |
| 3 | MIAMI | SAVAGE | (25) | | SW | SW | 4 | 17 | 23 | E | 1 | B | GW | 8/31/2006 | |
| 3 | MIAMI | SAVAGE | (24) | | SW | SW | 4 | 17 | 23 | E | 1 | B | GW | 8/31/2006 | |
| 3 | MIAMI | SAVAGE | (22) | | SW | SW | 4 | 17 | 23 | E | 1 | B | GW | 8/31/2006 | |
| 3 | MIAMI | SAVAGE | (21) | | SW | SW | 4 | 17 | 23 | E | 1 | B | GW | 8/8/2006 | |
| 3 | MIAMI | SAVAGE | (19) | | NW | SW | 4 | 17 | 23 | E | 1 | B | GW | 8/8/2006 | |
| 3 | MIAMI | SAVAGE | (18) | | SW | SW | 4 | 17 | 23 | E | 1 | B | GW | 8/8/2006 | |
| 3 | MIAMI | SAVAGE | (17) | | NW | SW | 4 | 17 | 23 | E | 1 | B | GW | 8/7/2006 | |
| 3 | MIAMI | SAVAGE | (16) | | NW | SW | 4 | 17 | 23 | E | 1 | B | GW | 7/20/2006 | |
| 3 | MIAMI | SAVAGE | (15) | | SW | SW | 4 | 17 | 23 | E | 1 | B | GW | 7/25/2006 | |
| 3 | MIAMI | SAVAGE | (14) | | SW | SW | 4 | 17 | 23 | E | 1 | B | GW | 7/14/2006 | |
| 3 | MIAMI | SAVAGE | (13) | | SE | SW | 4 | 17 | 23 | E | 1 | B | GW | 8/1/2006 | |
| 3 | MIAMI | SAVAGE | (12) | | SW | SW | 4 | 17 | 23 | E | 1 | B | GW | 9/13/2006 | |
| 3 | MIAMI | SAVAGE | (10) | | SW | SW | 4 | 17 | 23 | E | 1 | B | GW | 10/9/2006 | |
| 3 | MIAMI | SAVAGE | (09) | | SW | SW | 4 | 17 | 23 | E | 1 | B | GW | 8/7/2006 | |
| 3 | MIAMI | SAVAGE | (07) | | SW | SW | 4 | 17 | 23 | E | 1 | B | GW | 8/17/2006 | |
| 3 | MIAMI | SAVAGE | (06) | | SW | SW | 4 | 17 | 23 | E | 1 | B | GW | 9/13/2006 | |
| 3 | MIAMI | SAVAGE | (04) | | SW | SW | 4 | 17 | 23 | E | 1 | B | GW | 7/17/2006 | |
| 3 | MIAMI | SAVAGE | (01) | | SW | SW | 4 | 17 | 23 | E | 1 | B | GW | 10/23/2006 | |
| 3 | MIAMI | WATTS | (16) | | SE | NE | 4 | 17 | 23 | E | 1 | B | SW | 12/21/2004 | |
| 3 | MIAMI | WATTS | (15) | | NW | NE | 4 | 17 | 23 | E | 1 | B | SW | 12/22/2004 | |
| 3 | MIAMI | WATTS | (14) | NE | SE | NE | 4 | 17 | 23 | E | 1 | B | GW | 12/22/2004 | |
| 3 | MIAMI | WATTS | (13) | NW | SE | NE | 4 | 17 | 23 | E | 1 | B | GW | 12/13/2004 | |
| 3 | MIAMI | WATTS | (12) | NE | SE | NE | 4 | 17 | 23 | E | 1 | B | GW | 12/21/2004 | |
| 3 | MIAMI | WATTS | (11) | SE | NW | NE | 4 | 17 | 23 | E | 1 | B | GW | 12/15/2004 | |
| 3 | MIAMI | WATTS | (10) | NW | SE | NE | 4 | 17 | 23 | E | 1 | B | GW | 12/15/2004 | |
| 3 | MIAMI | WATTS | (09) | NW | SE | NE | 4 | 17 | 23 | E | 1 | B | GW | 12/15/2004 | |
| 3 | MIAMI | WATTS | (08) | SW | NE | NE | 4 | 17 | 23 | E | 1 | B | GW | 12/13/2004 | |
| 3 | MIAMI | WATTS | (07) | NW | SE | NE | 4 | 17 | 23 | E | 1 | B | GW | 12/14/2004 | |
| 3 | MIAMI | WATTS | (06) | SW | NE | NE | 4 | 17 | 23 | E | 1 | B | GW | 12/13/2004 | |
| 3 | MIAMI | WATTS | (04) | | SE | NE | 4 | 17 | 23 | E | 1 | B | GW | 12/14/2004 | |
| 3 | MIAMI | WATTS | (03) | | NE | SE | 4 | 17 | 23 | E | 1 | B | GW | 12/14/2004 | |
| 3 | MIAMI | WATTS | (02) | NW | SE | NE | 4 | 17 | 23 | E | 1 | B | GW | 12/14/2004 | |
| 3 | MIAMI | WATTS | (01) | NE | SE | NE | 4 | 17 | 23 | E | 1 | B | GW | 12/15/2004 | |
| 3 | MIAMI | SAVAGE | (02) | | SE | SE | 5 | 17 | 23 | E | 1 | B | GW | 10/9/2006 | |
| 3 | MIAMI | SAVAGE | (SAV63) | | NW | NW | 9 | 17 | 23 | E | 1 | B | SW | 10/20/2006 | |
| 3 | MIAMI | SAVAGE | (SAV61) | | NW | NW | 9 | 17 | 23 | E | 1 | B | SW | 10/23/2006 | |
| 3 | MIAMI | SAVAGE | (60) | | NW | NW | 9 | 17 | 23 | E | 1 | B | GW | 8/30/2006 | |
| 3 | MIAMI | SAVAGE | (58) | | NW | NW | 9 | 17 | 23 | E | 1 | B | GW | 8/28/2006 | |
| 3 | MIAMI | SAVAGE | (57) | | NW | NW | 9 | 17 | 23 | E | 1 | B | GW | 8/29/2006 | |
| 3 | MIAMI | SAVAGE | (08) | | NW | NW | 9 | 17 | 23 | E | 1 | B | GW | 8/17/2006 | |
| 3 | MIAMI | JOHNSON | 2 | | NW | NE | NW | 11 | 17 | 23 | E | 1 | B | SW | 8/28/2002 |
| 3 | MIAMI | JOHNSON | 1 | | NW | NE | NW | 11 | 17 | 23 | E | 1 | B | SW | 8/28/2002 |
| 3 | MIAMI | KEMPLEY | (KEM01) | | NE | NE | SE | 11 | 17 | 23 | E | 1 | B | GW | 9/25/2018 |
| 3 | MIAMI | FIFE(ROWLETT-GEIGER) | (FIF09) | | SW | SE | SW | 17 | 17 | 23 | E | 1 | B | GW | 9/8/2008 |
| 3 | MIAMI | FIFE(ROWLETT-GEIGER) | (FIF08) | | NE | SE | SW | 17 | 17 | 23 | E | 1 | B | GW | 8/4/2008 |
| 3 | MIAMI | FIFE(ROWLETT-GEIGER) | (FIF07) | | SW | SW | SE | 17 | 17 | 23 | E | 1 | B | GW | 8/4/2008 |
| 3 | MIAMI | FIFE(ROWLETT-GEIGER) | (FIF06) | | NW | SW | SE | 17 | 17 | 23 | E | 1 | B | GW | 8/4/2008 |
| 3 | MIAMI | FIFE(ROWLETT-GEIGER) | (FIF05) | | NW | SW | SE | 17 | 17 | 23 | E | 1 | B | GW | 8/4/2008 |
| 3 | MIAMI | FIFE(ROWLETT-GEIGER) | (FIF04) | | SW | SE | SW | 17 | 17 | 23 | E | 1 | B | GW | 8/4/2008 |

Wells Plugged with State Funds Since 7/1/1996

| DIST | COUNTY | LEASE NAME | WELL NO | Q-3 | Q-2 | Q-1 | SEC | TWP | RNG | DIR | PRI | LEVEL | TYPE | PLUGDATE |
|------|--------|----------------------|-----------|-----|-----|-----|-----|-----|-----|-----|-----|-------|------|-----------|
| 3 | MIAMI | FIFE(ROWLETT-GEIGER) | (FIF03) | | SW | SE | 17 | 17 | 23 | E | 1 | B | GW | 11/7/2008 |
| 3 | MIAMI | FIFE(ROWLETT-GEIGER) | (FIF02) | SW | SW | SE | 17 | 17 | 23 | E | 1 | B | GW | 8/5/2008 |
| 3 | MIAMI | FIFE(ROWLETT-GEIGER) | (FIF01) | SW | SW | SE | 17 | 17 | 23 | E | 1 | B | GW | 8/5/2008 |
| 3 | MIAMI | LUCAS | (11) | | NW | NE | 20 | 17 | 23 | E | 1 | B | GW | 6/30/2008 |
| 3 | MIAMI | LUCAS | (10) | | NE | NE | 20 | 17 | 23 | E | 1 | B | GW | 6/25/2008 |
| 3 | MIAMI | LUCAS | (09) | | NW | NE | 20 | 17 | 23 | E | 1 | B | GW | 6/24/2008 |
| 3 | MIAMI | LUCAS | (08) | | NW | NE | 20 | 17 | 23 | E | 1 | B | GW | 6/20/2008 |
| 3 | MIAMI | LUCAS | (07) | | NW | NE | 20 | 17 | 23 | E | 1 | B | GW | 6/23/2008 |
| 3 | MIAMI | LUCAS | (06) | | NW | NE | 20 | 17 | 23 | E | 1 | B | GW | 6/26/2008 |
| 3 | MIAMI | LUCAS | (05) | | NW | NE | 20 | 17 | 23 | E | 1 | B | GW | 6/23/2008 |
| 3 | MIAMI | LUCAS | (04) | | NW | NE | 20 | 17 | 23 | E | 1 | B | GW | 6/20/2008 |
| 3 | MIAMI | LUCAS | (03) | | NW | NE | 20 | 17 | 23 | E | 1 | B | GW | 6/25/2008 |
| 3 | MIAMI | LUCAS | (02) | | NW | NE | 20 | 17 | 23 | E | 1 | B | GW | 6/23/2008 |
| 3 | MIAMI | LUCAS | (01) | | | NE | 20 | 17 | 23 | E | 1 | B | GW | 6/26/2008 |
| 3 | MIAMI | STEVE WINDISCH | 1 | SE | SE | NE | 30 | 17 | 23 | E | 1 | A | SW | 1/3/2000 |
| 3 | MIAMI | WINDLER | (WIN05) | | SE | SE | 33 | 17 | 23 | E | 1 | B | GW | 3/22/2017 |
| 3 | MIAMI | WINDLER | (WIN04) | | SE | SE | 33 | 17 | 23 | E | 1 | B | GW | 9/4/2015 |
| 3 | MIAMI | WINDLER | (WIN03) | | SE | SE | 33 | 17 | 23 | E | 1 | B | GW | 9/4/2015 |
| 3 | MIAMI | WINDLER | (WIN02) | | SE | SE | 33 | 17 | 23 | E | 1 | B | GW | 9/4/2015 |
| 3 | MIAMI | HOLCOMB | (HOL01) | NE | SE | SW | 11 | 17 | 24 | E | 1 | B | GW | 8/31/2015 |
| 3 | MIAMI | ROE | (11) | SE | SE | NE | 13 | 17 | 24 | E | 1 | B | SW | 9/23/2004 |
| 3 | MIAMI | ROE | (10) 11 | NE | SE | NE | 13 | 17 | 24 | E | 1 | B | SW | 9/23/2004 |
| 3 | MIAMI | ROE | (09) | NE | SE | NE | 13 | 17 | 24 | E | 1 | B | SW | 9/28/2004 |
| 3 | MIAMI | ROE | (08) 06 | SE | NE | NE | 13 | 17 | 24 | E | 1 | B | SW | 9/24/2004 |
| 3 | MIAMI | ROE | (07) 09 | SE | NE | NE | 13 | 17 | 24 | E | 1 | A | PS | 9/21/2004 |
| 3 | MIAMI | ROE | (06) 13 | SE | NE | NE | 13 | 17 | 24 | E | 1 | B | SW | 9/24/2004 |
| 3 | MIAMI | ROE | (05) 08 | NE | SE | NE | 13 | 17 | 24 | E | 1 | B | SW | 9/21/2004 |
| 3 | MIAMI | KEITH ROBINSON | 1 | NE | SW | SE | 14 | 17 | 24 | E | 1 | B | GW | 7/30/2003 |
| 3 | MIAMI | GERKE | (ABA02) | SW | NW | NE | 19 | 17 | 24 | E | 1 | B | GW | 9/25/2018 |
| 3 | MIAMI | GERKE | (ABA01) | SW | NW | NE | 19 | 17 | 24 | E | 1 | B | GW | 9/18/2018 |
| 3 | MIAMI | ROBIN MATA (KOELSCH) | (OW-01) | NE | NW | NE | 30 | 17 | 24 | E | 1 | B | PS | 6/25/2008 |
| 3 | MIAMI | ROE | (25) | | SW | NW | 18 | 17 | 25 | E | 1 | B | GW | 9/26/2004 |
| 3 | MIAMI | ROE | (24) | | SW | NW | 18 | 17 | 25 | E | 1 | B | GW | 9/26/2004 |
| 3 | MIAMI | ROE | (23) | | SW | NW | 18 | 17 | 25 | E | 1 | B | GW | 9/28/2004 |
| 3 | MIAMI | ROE | (22) | SE | SW | NW | 18 | 17 | 25 | E | 1 | B | SW | 9/13/2004 |
| 3 | MIAMI | ROE | (21) 14 | SE | SW | NW | 18 | 17 | 25 | E | 1 | B | SW | 9/28/2004 |
| 3 | MIAMI | ROE | (20) C-1 | SW | SW | NW | 18 | 17 | 25 | E | 1 | B | SW | 9/1/2004 |
| 3 | MIAMI | ROE | (19) A-2 | SW | SW | NW | 18 | 17 | 25 | E | 1 | B | SW | 8/31/2004 |
| 3 | MIAMI | ROE | (18) I-2 | SW | SW | NW | 18 | 17 | 25 | E | 1 | B | SW | 8/31/2004 |
| 3 | MIAMI | ROE | (17) 12 | NW | SW | NW | 18 | 17 | 25 | E | 1 | B | SW | 9/13/2004 |
| 3 | MIAMI | ROE | (16) 01 | NW | SW | NW | 18 | 17 | 25 | E | 1 | B | SW | 9/22/2004 |
| 3 | MIAMI | ROE | (15) | NW | SW | NW | 18 | 17 | 25 | E | 1 | C | SW | 9/22/2004 |
| 3 | MIAMI | ROE | (14) 10 | NW | SW | NW | 18 | 17 | 25 | E | 1 | C | SW | 9/9/2004 |
| 3 | MIAMI | ROE | (13) 07 | NW | SW | NW | 18 | 17 | 25 | E | 1 | B | SW | 9/10/2004 |
| 3 | MIAMI | ROE | (12) 17 | SW | NW | NW | 18 | 17 | 25 | E | 1 | B | SW | 9/10/2004 |
| 3 | MIAMI | ROE | (04) 19 | SW | SW | NW | 18 | 17 | 25 | E | 1 | B | SW | 9/2/2004 |
| 3 | MIAMI | ROE | (03) 15 | SW | SW | NW | 18 | 17 | 25 | E | 1 | B | SW | 8/30/2004 |
| 3 | MIAMI | ROE | (02) I-1 | SW | SW | NW | 18 | 17 | 25 | E | 1 | B | SW | 8/30/2004 |
| 3 | MIAMI | ROE | (01) A-4 | SE | SW | NW | 18 | 17 | 25 | E | 1 | B | SW | 8/30/2004 |
| 3 | MIAMI | SEABORN | (33) O-2 | SE | SW | SW | 18 | 17 | 25 | E | 1 | B | SW | 8/23/2004 |
| 3 | MIAMI | SEABORN | (32) 18 | SE | SW | SW | 18 | 17 | 25 | E | 1 | C | SW | 7/21/2004 |
| 3 | MIAMI | SEABORN | (31) 17 | SE | SW | SW | 18 | 17 | 25 | E | 1 | C | SW | 7/14/2004 |
| 3 | MIAMI | SEABORN | (30) CT-2 | | NW | SW | 18 | 17 | 25 | E | 1 | B | SW | 8/13/2004 |
| 3 | MIAMI | SEABORN | (29) 16 | SE | SW | SW | 18 | 17 | 25 | E | 1 | B | SW | 7/22/2004 |
| 3 | MIAMI | SEABORN | (28) CT-3 | SE | SW | SW | 18 | 17 | 25 | E | 1 | C | SW | 7/27/2004 |
| 3 | MIAMI | SEABORN | (27) 15 | NE | SW | SW | 18 | 17 | 25 | E | 1 | C | SW | 8/5/2004 |
| 3 | MIAMI | SEABORN | (26) 20 | NE | SW | SW | 18 | 17 | 25 | E | 1 | C | SW | 8/10/2004 |
| 3 | MIAMI | SEABORN | (25) 13 | NE | SW | SW | 18 | 17 | 25 | E | 1 | C | SW | 8/19/2004 |
| 3 | MIAMI | SEABORN | (24) 12 | | NW | SW | 18 | 17 | 25 | E | 1 | C | SW | 8/13/2004 |
| 3 | MIAMI | SEABORN | (23) O-1 | NE | SW | SW | 18 | 17 | 25 | E | 1 | C | SW | 8/20/2004 |
| 3 | MIAMI | SEABORN | (22) 14 | NE | SW | SW | 18 | 17 | 25 | E | 1 | C | SW | 8/10/2004 |

Wells Plugged with State Funds Since 7/1/1996

| DIST | COUNTY | LEASE NAME | WELL NO | Q-3 | Q-2 | Q-1 | SEC | TWP | RNG | DIR | PRI | LEVEL | TYPE | PLUGDATE |
|------|--------|---------------|-----------|-----|-----|-----|-----|-----|-----|-----|-----|-------|------|------------|
| 3 | MIAMI | SEABORN | (21) 19 | NW | SW | SW | 18 | 17 | 25 | E | 1 | B | SW | 8/10/2004 |
| 3 | MIAMI | SEABORN | (20) 01 | NE | SW | SW | 18 | 17 | 25 | E | 1 | B | SW | 10/28/2004 |
| 3 | MIAMI | SEABORN | (19) 11 | | SW | SW | 18 | 17 | 25 | E | 1 | C | SW | 8/12/2004 |
| 3 | MIAMI | SEABORN | (18) 02 | NW | SW | SW | 18 | 17 | 25 | E | 1 | C | SW | 8/10/2004 |
| 3 | MIAMI | SEABORN | (17) 04 | SW | NW | SW | 18 | 17 | 25 | E | 1 | C | SW | 7/12/2004 |
| 3 | MIAMI | SEABORN | (16) I-8 | SE | NW | SW | 18 | 17 | 25 | E | 1 | B | SW | 7/12/2004 |
| 3 | MIAMI | SEABORN | (15) 10 | SE | NW | SW | 18 | 17 | 25 | E | 1 | B | SW | 9/29/2004 |
| 3 | MIAMI | SEABORN | (14) | SE | NW | SW | 18 | 17 | 25 | E | 1 | B | SW | 7/15/2004 |
| 3 | MIAMI | SEABORN | (13) CT-5 | SW | NW | SW | 18 | 17 | 25 | E | 1 | B | SW | 7/27/2004 |
| 3 | MIAMI | SEABORN | (12) 03 | NE | NW | SW | 18 | 17 | 25 | E | 1 | B | SW | 7/14/2004 |
| 3 | MIAMI | SEABORN | (11) 08 | NE | NW | SW | 18 | 17 | 25 | E | 1 | B | SW | 9/14/2004 |
| 3 | MIAMI | SEABORN | (10)10WSW | NE | NW | SW | 18 | 17 | 25 | E | 1 | B | SW | 7/23/2004 |
| 3 | MIAMI | SEABORN | (09) I-4 | NW | NW | SW | 18 | 17 | 25 | E | 1 | B | SW | 7/23/2004 |
| 3 | MIAMI | SEABORN | (08) 07 | NW | NW | SW | 18 | 17 | 25 | E | 1 | C | SW | 7/26/2004 |
| 3 | MIAMI | SEABORN | (07) | NE | NW | SW | 18 | 17 | 25 | E | 1 | C | SW | 9/28/2004 |
| 3 | MIAMI | SEABORN | (06) 21 | NE | NW | SW | 18 | 17 | 25 | E | 1 | C | SW | 7/26/2004 |
| 3 | MIAMI | SEABORN | (05) 05 | NE | NW | SW | 18 | 17 | 25 | E | 1 | C | SW | 6/23/2004 |
| 3 | MIAMI | SEABORN | (04) I-3 | NW | NW | SW | 18 | 17 | 25 | E | 1 | C | SW | 7/13/2004 |
| 3 | MIAMI | SEABORN | (03) A-3 | SW | SW | NW | 18 | 17 | 25 | E | 1 | B | SW | 7/15/2004 |
| 3 | MIAMI | SEABORN | (02) C-4 | SW | SW | NW | 18 | 17 | 25 | E | 1 | B | SW | 7/14/2004 |
| 3 | MIAMI | SEABORN | (01) A-1 | SW | SW | NW | 18 | 17 | 25 | E | 1 | B | SW | 7/9/2004 |
| 3 | MIAMI | LESTER WOOD | (WOD-02) | | | | 29 | 17 | 25 | E | 1 | A | PS | 7/26/2007 |
| 3 | MIAMI | LESTER WOOD | (WOD-01) | SW | NW | SE | 29 | 17 | 25 | E | 1 | B | PS | 7/25/2007 |
| 3 | MIAMI | LESTER RAINES | 2 | SW | NE | NW | 32 | 17 | 25 | E | 1 | C | SW | 7/31/2003 |
| 3 | MIAMI | LESTER RAINES | 1 | NW | NE | NW | 32 | 17 | 25 | E | 1 | C | SW | 7/31/2003 |
| 3 | MIAMI | NELSON | (NEL01) | SW | NW | NE | 1 | 18 | 21 | E | 1 | B | GW | 2/1/2016 |
| 3 | MIAMI | NELSON | 27 | NW | NW | NE | 1 | 18 | 21 | E | 1 | B | GW | 4/2/2002 |
| 3 | MIAMI | NELSON | 26 | NW | NW | NE | 1 | 18 | 21 | E | 1 | B | GW | 4/1/2002 |
| 3 | MIAMI | NELSON | 25 | SE | NE | NW | 1 | 18 | 21 | E | 1 | B | GW | 3/13/2002 |
| 3 | MIAMI | NELSON | 24 | NW | SW | NW | 1 | 18 | 21 | E | 1 | B | GW | 3/19/2002 |
| 3 | MIAMI | NELSON | 23 | NW | NW | NW | 1 | 18 | 21 | E | 1 | B | GW | 4/15/2002 |
| 3 | MIAMI | NELSON | 20 | NW | NE | NW | 1 | 18 | 21 | E | 1 | B | GW | 3/12/2002 |
| 3 | MIAMI | NELSON | 19 | NW | NE | NW | 1 | 18 | 21 | E | 1 | B | GW | 3/20/2002 |
| 3 | MIAMI | NELSON | 18 | NW | NE | NW | 1 | 18 | 21 | E | 1 | B | GW | 3/12/2002 |
| 3 | MIAMI | NELSON | 17 | SW | NE | NW | 1 | 18 | 21 | E | 1 | B | GW | 3/27/2002 |
| 3 | MIAMI | NELSON | 16 | SW | NE | NW | 1 | 18 | 21 | E | 1 | B | GW | 3/12/2002 |
| 3 | MIAMI | NELSON | 15 | SW | NE | NW | 1 | 18 | 21 | E | 1 | B | GW | 3/12/2002 |
| 3 | MIAMI | NELSON | 13 | SE | NE | NW | 1 | 18 | 21 | E | 1 | B | GW | 3/13/2002 |
| 3 | MIAMI | NELSON | 12 | SE | NE | NW | 1 | 18 | 21 | E | 1 | B | GW | 3/27/2002 |
| 3 | MIAMI | NELSON | 11 | NE | NE | NW | 1 | 18 | 21 | E | 1 | B | GW | 3/28/2002 |
| 3 | MIAMI | NELSON | 10 | NE | NE | NW | 1 | 18 | 21 | E | 1 | B | GW | 3/28/2002 |
| 3 | MIAMI | NELSON | 9 | NE | NE | NW | 1 | 18 | 21 | E | 1 | B | GW | 4/1/2002 |
| 3 | MIAMI | NELSON | 8 | NE | NE | NW | 1 | 18 | 21 | E | 1 | B | GW | 3/13/2002 |
| 3 | MIAMI | NELSON | 7 | NE | NE | NW | 1 | 18 | 21 | E | 1 | B | GW | 3/28/2002 |
| 3 | MIAMI | NELSON | 5 | NE | NE | NW | 1 | 18 | 21 | E | 1 | B | GW | 3/27/2002 |
| 3 | MIAMI | NELSON | 4 | NE | NE | NW | 1 | 18 | 21 | E | 1 | B | GW | 4/15/2002 |
| 3 | MIAMI | NELSON | 2 | NE | NE | NW | 1 | 18 | 21 | E | 1 | B | GW | 4/2/2002 |
| 3 | MIAMI | NELSON | 1 | NW | NW | NE | 1 | 18 | 21 | E | 1 | B | GW | 3/13/2002 |
| 3 | MIAMI | NELSON II | 30 | SW | NW | NE | 1 | 18 | 21 | E | 1 | B | GW | 6/7/2002 |
| 3 | MIAMI | NELSON II | 29 | NE | NE | NW | 1 | 18 | 21 | E | 1 | B | GW | 6/7/2002 |
| 3 | MIAMI | NELSON II | 28 | NE | NE | NW | 1 | 18 | 21 | E | 1 | B | GW | 6/7/2002 |
| 3 | MIAMI | NELSON III | 1 | NW | NW | NE | 1 | 18 | 21 | E | 1 | B | GW | 8/27/2003 |
| 3 | MIAMI | ALAN HAAG | (HAA01) | NW | NW | SE | 9 | 18 | 22 | E | 1 | B | PS | 7/2/2014 |
| 3 | MIAMI | MCGUIRE | (M 12) | | SW | SE | 12 | 18 | 22 | E | 1 | B | GW | 11/18/2005 |
| 3 | MIAMI | MCGUIRE | (M 11) | | NW | SE | 12 | 18 | 22 | E | 1 | B | GW | 12/2/2005 |
| 3 | MIAMI | MCGUIRE | (M 10) 8 | | NW | SE | 12 | 18 | 22 | E | 1 | A | SW | 11/28/2005 |
| 3 | MIAMI | MCGUIRE | (M 09) 7 | | NW | SE | 12 | 18 | 22 | E | 1 | A | SW | 11/7/2005 |
| 3 | MIAMI | MCGUIRE | (M 08) 1 | | NW | SE | 12 | 18 | 22 | E | 1 | A | SW | 11/17/2005 |
| 3 | MIAMI | MCGUIRE | (M 07) | | NW | SE | 12 | 18 | 22 | E | 1 | A | SW | 11/7/2005 |
| 3 | MIAMI | MCGUIRE | (M 05) 9 | | NW | SE | 12 | 18 | 22 | E | 1 | A | SW | 11/18/2005 |
| 3 | MIAMI | MCGUIRE | (M 04) | | NE | SE | 12 | 18 | 22 | E | 1 | A | SW | 11/18/2005 |

Wells Plugged with State Funds Since 7/1/1996

| DIST | COUNTY | LEASE NAME | WELL NO | Q-3 | Q-2 | Q-1 | SEC | TWP | RNG | DIR | PRI | LEVEL | TYPE | PLUGDATE |
|------|--------|--------------------|------------|-----|-----|-----|-----|-----|-----|-----|-----|-------|------|------------|
| 3 | MIAMI | MCGUIRE | (M 03) 10 | | NE | SE | 12 | 18 | 22 | E | 1 | A | SW | 11/28/2005 |
| 3 | MIAMI | MCGUIRE | (M 02) | | NE | SE | 12 | 18 | 22 | E | 1 | A | SW | 11/29/2005 |
| 3 | MIAMI | MCGUIRE | (M 01) 6 | | NE | SE | 12 | 18 | 22 | E | 1 | A | SW | 11/28/2005 |
| 3 | MIAMI | NEEDHAM | (N 12) | | SW | SE | 12 | 18 | 22 | E | 1 | B | SW | 11/17/2005 |
| 3 | MIAMI | NEEDHAM | (N 11) | | SE | SW | 12 | 18 | 22 | E | 1 | B | SW | 11/7/2005 |
| 3 | MIAMI | NEEDHAM | (N 10) | | SE | NW | 12 | 18 | 22 | E | 1 | A | SW | 11/4/2005 |
| 3 | MIAMI | NEEDHAM | (N 09) | | SE | NW | 12 | 18 | 22 | E | 1 | A | SW | 11/4/2005 |
| 3 | MIAMI | NEEDHAM | (N 08) | | SE | NW | 12 | 18 | 22 | E | 1 | A | SW | 10/28/2005 |
| 3 | MIAMI | NEEDHAM | (N 07) | | SE | NW | 12 | 18 | 22 | E | 1 | A | SW | 10/28/2005 |
| 3 | MIAMI | NEEDHAM | (N 06) | | SW | NE | 12 | 18 | 22 | E | 1 | A | SW | 10/28/2005 |
| 3 | MIAMI | NEEDHAM | (N 05) | | SE | NW | 12 | 18 | 22 | E | 1 | A | SW | 11/1/2005 |
| 3 | MIAMI | NEEDHAM | (N 04) | | SE | NW | 12 | 18 | 22 | E | 1 | A | SW | 11/4/2005 |
| 3 | MIAMI | NEEDHAM | (N 03) 2-B | | SW | NE | 12 | 18 | 22 | E | 1 | A | SW | 11/1/2005 |
| 3 | MIAMI | NEEDHAM | (N 02) | | SW | NE | 12 | 18 | 22 | E | 1 | A | SW | 10/28/2005 |
| 3 | MIAMI | NEEDHAM | (N 01) | | SW | NE | 12 | 18 | 22 | E | 1 | A | SW | 11/1/2005 |
| 3 | MIAMI | POTTAWATOMIE CR II | (23) | | NE | NW | 14 | 18 | 22 | E | 1 | B | GW | 3/14/2006 |
| 3 | MIAMI | POTTAWATOMIE CR II | (22) | | SE | NW | 14 | 18 | 22 | E | 1 | B | GW | 3/2/2006 |
| 3 | MIAMI | POTTAWATOMIE CR II | (21) | | SE | NW | 14 | 18 | 22 | E | 1 | B | GW | 2/24/2006 |
| 3 | MIAMI | POTTAWATOMIE CR II | (20) | | SE | NW | 14 | 18 | 22 | E | 1 | B | GW | 2/14/2006 |
| 3 | MIAMI | POTTAWATOMIE CR II | (19) | | SE | NW | 14 | 18 | 22 | E | 1 | B | GW | 2/14/2006 |
| 3 | MIAMI | POTTAWATOMIE CR II | (18) | | SE | NW | 14 | 18 | 22 | E | 1 | B | GW | 2/16/2006 |
| 3 | MIAMI | POTTAWATOMIE CR II | (17) | | SE | NW | 14 | 18 | 22 | E | 1 | B | GW | 2/10/2006 |
| 3 | MIAMI | POTTAWATOMIE CR II | (16) | | SE | NW | 14 | 18 | 22 | E | 1 | B | GW | 2/15/2006 |
| 3 | MIAMI | POTTAWATOMIE CR II | (15) | | SE | NW | 14 | 18 | 22 | E | 1 | B | GW | 2/16/2006 |
| 3 | MIAMI | POTTAWATOMIE CR II | (14) | | SE | NW | 14 | 18 | 22 | E | 1 | B | GW | 2/16/2006 |
| 3 | MIAMI | POTTAWATOMIE CR II | (08) | | SE | NW | 14 | 18 | 22 | E | 1 | B | GW | 2/20/2006 |
| 3 | MIAMI | POTTAWATOMIE CR II | (04) | | SE | NW | 14 | 18 | 22 | E | 1 | B | GW | 2/20/2006 |
| 3 | MIAMI | POTTAWATOMIE CR II | (03) | | SE | NW | 14 | 18 | 22 | E | 1 | B | GW | 2/17/2006 |
| 3 | MIAMI | POTTAWATOMIE CR II | (02) | | SE | NW | 14 | 18 | 22 | E | 1 | B | GW | 2/24/2006 |
| 3 | MIAMI | POTTAWATOMIE CR. | (12) | | SW | NW | 14 | 18 | 22 | E | 1 | B | SW | 3/16/2005 |
| 3 | MIAMI | POTTAWATOMIE CR. | (11) | | SW | NW | 14 | 18 | 22 | E | 1 | B | SW | 2/22/2005 |
| 3 | MIAMI | POTTAWATOMIE CR. | (10) | | SW | NW | 14 | 18 | 22 | E | 1 | B | SW | 3/4/2005 |
| 3 | MIAMI | POTTAWATOMIE CR. | (09) | | NE | NW | 14 | 18 | 22 | E | 1 | B | SW | 3/8/2005 |
| 3 | MIAMI | POTTAWATOMIE CR. | (08) | | SW | NW | 14 | 18 | 22 | E | 1 | A | SW | 3/16/2005 |
| 3 | MIAMI | POTTAWATOMIE CR. | (07) | | SE | NE | 14 | 18 | 22 | E | 1 | A | SW | 3/1/2005 |
| 3 | MIAMI | POTTAWATOMIE CR. | (06) | | SE | NE | 14 | 18 | 22 | E | 1 | A | SW | 3/1/2005 |
| 3 | MIAMI | POTTAWATOMIE CR. | (05) | | NW | NW | 14 | 18 | 22 | E | 1 | A | SW | 3/2/2005 |
| 3 | MIAMI | POTTAWATOMIE CR. | (04) | | NW | NW | 14 | 18 | 22 | E | 1 | A | SW | 3/3/2005 |
| 3 | MIAMI | POTTAWATOMIE CR. | (03) | | NE | NW | 14 | 18 | 22 | E | 1 | A | SW | 3/8/2005 |
| 3 | MIAMI | POTTAWATOMIE CR. | (02) | | SE | NW | 14 | 18 | 22 | E | 1 | A | SW | 3/2/2005 |
| 3 | MIAMI | POTTAWATOMIE CR. | (01) | | SE | NW | 14 | 18 | 22 | E | 1 | A | SW | 3/2/2005 |
| 3 | MIAMI | POTTAWATOMIE CR. | (VFW 02) | | NW | NW | 14 | 18 | 22 | E | 1 | A | PS | 3/9/2005 |
| 3 | MIAMI | POTTAWATOMIE CR. | (VFW 01) | | NW | NW | 14 | 18 | 22 | E | 1 | A | PS | 3/9/2005 |
| 3 | MIAMI | BROWN | (26) | | N2 | SE | 22 | 18 | 22 | E | 1 | B | SW | 11/15/2004 |
| 3 | MIAMI | BROWN | (25) SD-36 | | N2 | SE | 22 | 18 | 22 | E | 1 | C | SW | 10/12/2004 |
| 3 | MIAMI | BROWN | (24) SE-35 | | N2 | SE | 22 | 18 | 22 | E | 1 | C | SW | 10/15/2004 |
| 3 | MIAMI | BROWN | (23) | | N2 | SE | 22 | 18 | 22 | E | 1 | B | SW | 11/15/2004 |
| 3 | MIAMI | BROWN | (20) SI-33 | | N2 | SE | 22 | 18 | 22 | E | 1 | C | SW | 9/30/2004 |
| 3 | MIAMI | BROWN | (19) SG-33 | | N2 | SE | 22 | 18 | 22 | E | 1 | C | SW | 9/30/2004 |
| 3 | MIAMI | BROWN | (18) | | N2 | SE | 22 | 18 | 22 | E | 1 | C | SW | 10/1/2004 |
| 3 | MIAMI | BROWN | (17) SB-36 | | N2 | SE | 22 | 18 | 22 | E | 1 | B | SW | 11/16/2004 |
| 3 | MIAMI | BROWN | (16) SC-35 | | N2 | SE | 22 | 18 | 22 | E | 1 | C | SW | 10/12/2004 |
| 3 | MIAMI | BROWN | (15) SD-34 | | N2 | SE | 22 | 18 | 22 | E | 1 | B | SW | 10/12/2004 |
| 3 | MIAMI | BROWN | (14) SA-35 | | N2 | SE | 22 | 18 | 22 | E | 1 | B | SW | 10/11/2004 |
| 3 | MIAMI | BROWN | (13) SB-34 | | N2 | SE | 22 | 18 | 22 | E | 1 | C | SW | 10/11/2004 |
| 3 | MIAMI | BROWN | (12) SC-33 | | N2 | SE | 22 | 18 | 22 | E | 1 | B | SW | 10/7/2004 |
| 3 | MIAMI | BROWN | (11) SE-33 | | N2 | SE | 22 | 18 | 22 | E | 1 | C | SW | 10/1/2004 |
| 3 | MIAMI | BROWN | (10) SG-31 | | N2 | SE | 22 | 18 | 22 | E | 1 | B | SW | 10/28/2004 |
| 3 | MIAMI | BROWN | (09) | | N2 | SE | 22 | 18 | 22 | E | 1 | B | SW | 10/27/2004 |
| 3 | MIAMI | BROWN | (08) SH-32 | | N2 | SE | 22 | 18 | 22 | E | 1 | C | SW | 10/7/2004 |
| 3 | MIAMI | BROWN | (07) SF-32 | | N2 | SE | 22 | 18 | 22 | E | 1 | B | SW | 11/15/2004 |

Wells Plugged with State Funds Since 7/1/1996

| DIST | COUNTY | LEASE NAME | WELL NO | Q-3 | Q-2 | Q-1 | SEC | TWP | RNG | DIR | PRI | LEVEL | TYPE | PLUGDATE |
|------|--------|--------------------------|------------|-----|-----|-----|-----|-----|-----|-----|-----|-------|------|------------|
| 3 | MIAMI | BROWN | (06) SD-32 | | N2 | SE | 22 | 18 | 22 | E | 1 | B | SW | 10/11/2004 |
| 3 | MIAMI | BROWN | (05) SE-31 | | N2 | SE | 22 | 18 | 22 | E | 1 | B | SW | 10/27/2004 |
| 3 | MIAMI | BROWN | (04) | | N2 | SE | 22 | 18 | 22 | E | 1 | B | SW | 11/16/2004 |
| 3 | MIAMI | BROWN | (02) SB-32 | | N2 | SE | 22 | 18 | 22 | E | 1 | C | SW | 10/11/2004 |
| 3 | MIAMI | CARTER (COLLINS) | (CAR21) | | | SW | 23 | 18 | 22 | E | 1 | B | GW | 10/16/2008 |
| 3 | MIAMI | CARTER (COLLINS) | (CAR18) | | | SW | 23 | 18 | 22 | E | 1 | B | GW | 9/25/2008 |
| 3 | MIAMI | CARTER (COLLINS) | (CAR17) | | | SW | 23 | 18 | 22 | E | 1 | B | GW | 9/10/2008 |
| 3 | MIAMI | CARTER (COLLINS) | (CAR16) | | | SW | 23 | 18 | 22 | E | 1 | B | GW | 9/22/2008 |
| 3 | MIAMI | CARTER (COLLINS) | (CAR15) | | | SW | 23 | 18 | 22 | E | 1 | B | GW | 9/22/2008 |
| 3 | MIAMI | CARTER (COLLINS) | (CAR14) | | | SW | 23 | 18 | 22 | E | 1 | B | GW | 9/10/2008 |
| 3 | MIAMI | CARTER (COLLINS) | (CAR13) | | | SW | 23 | 18 | 22 | E | 1 | B | GW | 9/23/2008 |
| 3 | MIAMI | CARTER (COLLINS) | (CAR12) | | | SW | 23 | 18 | 22 | E | 1 | B | GW | 9/19/2008 |
| 3 | MIAMI | CARTER (COLLINS) | (CAR11) | | | SW | 23 | 18 | 22 | E | 1 | B | GW | 9/10/2008 |
| 3 | MIAMI | CARTER (COLLINS) | (CAR10) | | | SW | 23 | 18 | 22 | E | 1 | B | GW | 9/19/2008 |
| 3 | MIAMI | CARTER (COLLINS) | (CAR09) | | | SW | 23 | 18 | 22 | E | 1 | B | GW | 10/6/2008 |
| 3 | MIAMI | CARTER (COLLINS) | (CAR08) | | | SW | 23 | 18 | 22 | E | 1 | B | GW | 9/19/2008 |
| 3 | MIAMI | CARTER (COLLINS) | (CAR07) | | | SW | 23 | 18 | 22 | E | 1 | B | GW | 10/6/2008 |
| 3 | MIAMI | CARTER (COLLINS) | (CAR06) | | | SW | 23 | 18 | 22 | E | 1 | B | GW | 9/19/2008 |
| 3 | MIAMI | CARTER (COLLINS) | (CAR05) | | | SW | 23 | 18 | 22 | E | 1 | B | GW | 9/10/2008 |
| 3 | MIAMI | CARTER (COLLINS) | (CAR04) | | | SW | 23 | 18 | 22 | E | 1 | B | GW | 9/23/2008 |
| 3 | MIAMI | CARTER (COLLINS) | (CAR03) | | | SW | 23 | 18 | 22 | E | 1 | B | GW | 9/23/2008 |
| 3 | MIAMI | CARTER (COLLINS) | (CAR02) | | | SW | 23 | 18 | 22 | E | 1 | B | GW | 9/24/2008 |
| 3 | MIAMI | CARTER (COLLINS) | (CAR01) | | | SW | 23 | 18 | 22 | E | 1 | B | GW | 9/24/2008 |
| 3 | MIAMI | LEE JONES | (01) | | NW | NE | 25 | 18 | 22 | E | 1 | C | SW | 1/31/2007 |
| 3 | MIAMI | CARTER (COLLINS) | (CAR20) | NE | NW | NW | 26 | 18 | 22 | E | 1 | B | GW | 9/24/2008 |
| 3 | MIAMI | CARTER (COLLINS) | (CAR19) | NE | NW | NW | 26 | 18 | 22 | E | 1 | B | GW | 9/25/2008 |
| 3 | MIAMI | CORNETT (McDOUGAL) | (COR11) | | E2 | SE | 26 | 18 | 22 | E | 1 | B | GW | 12/6/2010 |
| 3 | MIAMI | CORNETT (McDOUGAL) | (COR10) | | E2 | SE | 26 | 18 | 22 | E | 1 | B | GW | 12/14/2010 |
| 3 | MIAMI | CORNETT (McDOUGAL) | (COR09) | | E2 | SE | 26 | 18 | 22 | E | 1 | B | GW | 12/14/2010 |
| 3 | MIAMI | CORNETT (McDOUGAL) | (COR08) | | E2 | SE | 26 | 18 | 22 | E | 1 | B | GW | 3/29/2011 |
| 3 | MIAMI | CORNETT (McDOUGAL) | (COR07) | | E2 | SE | 26 | 18 | 22 | E | 1 | B | GW | 12/2/2010 |
| 3 | MIAMI | CORNETT (McDOUGAL) | (COR06) | | E2 | SE | 26 | 18 | 22 | E | 1 | B | GW | 12/7/2010 |
| 3 | MIAMI | CORNETT (McDOUGAL) | (COR05) | | E2 | SE | 26 | 18 | 22 | E | 1 | B | GW | 12/22/2010 |
| 3 | MIAMI | CORNETT (McDOUGAL) | (COR04) | | E2 | SE | 26 | 18 | 22 | E | 1 | B | GW | 3/30/2011 |
| 3 | MIAMI | CORNETT (McDOUGAL) | (COR03) | | E2 | SE | 26 | 18 | 22 | E | 1 | B | GW | 1/7/2011 |
| 3 | MIAMI | CORNETT (McDOUGAL) | (COR02) | | E2 | SE | 26 | 18 | 22 | E | 1 | B | GW | 12/1/2010 |
| 3 | MIAMI | CORNETT (McDOUGAL) | (COR01) | | E2 | SE | 26 | 18 | 22 | E | 1 | A | GW | 12/6/2010 |
| 3 | MIAMI | WHITEFORD | (WHI07) | NE | NE | SE | 30 | 18 | 23 | E | 1 | B | GW | 1/31/2011 |
| 3 | MIAMI | WHITEFORD | (WHI05) | SE | NE | NE | 30 | 18 | 23 | E | 1 | B | GW | 2/22/2011 |
| 3 | MIAMI | WHITEFORD | (WHI04) | SE | SE | NE | 30 | 18 | 23 | E | 1 | B | GW | 1/28/2011 |
| 3 | MIAMI | WHITEFORD | (WHI03) | SE | SE | NE | 30 | 18 | 23 | E | 1 | B | GW | 1/28/2011 |
| 3 | MIAMI | WHITEFORD | (WHI02) | SW | SE | NE | 30 | 18 | 23 | E | 1 | B | GW | 1/27/2011 |
| 3 | MIAMI | WHITEFORD | (WHI01) | SW | SE | NE | 30 | 18 | 23 | E | 1 | B | GW | 1/27/2011 |
| 3 | MIAMI | WHITEFORD (L. TENK) | (WHI06) | SE | SE | NE | 30 | 18 | 23 | E | 1 | B | GW | 2/22/2011 |
| 3 | MIAMI | MATTHEW JONES | (OW-1) | W2 | NW | NW | 23 | 18 | 24 | E | 1 | A | PS | 11/20/2007 |
| 3 | MIAMI | WC JONES TRUST (STEWART) | (STW09) | | W2 | SW | 18 | 19 | 23 | E | 1 | B | GW | 7/6/2012 |
| 3 | MIAMI | WC JONES TRUST (STEWART) | (STW08) | | W2 | SW | 18 | 19 | 23 | E | 1 | B | GW | 7/5/2012 |
| 3 | MIAMI | WC JONES TRUST (STEWART) | (STW07) | | W2 | SW | 18 | 19 | 23 | E | 1 | B | GW | 7/6/2012 |
| 3 | MIAMI | WC JONES TRUST (STEWART) | (STW04) | | W2 | SW | 18 | 19 | 23 | E | 1 | B | GW | 6/26/2012 |
| 3 | MIAMI | WC JONES TRUST (STEWART) | (STW03) | | W2 | SW | 18 | 19 | 23 | E | 1 | B | GW | 6/26/2012 |
| 3 | MIAMI | WC JONES TRUST (STEWART) | (STW02) | | W2 | SW | 18 | 19 | 23 | E | 1 | B | GW | 6/27/2012 |
| 3 | MIAMI | WC JONES TRUST (STEWART) | (STW01) | | W2 | SW | 18 | 19 | 23 | E | 1 | B | GW | 7/6/2012 |
| 3 | MIAMI | MASSEY | (MAS09) | SE | SW | NW | 12 | 19 | 24 | E | 1 | B | SW | 3/28/2006 |
| 3 | MIAMI | MASSEY | (MAS08) | SE | SW | NW | 12 | 19 | 24 | E | 1 | B | SW | 3/29/2006 |
| 3 | MIAMI | MASSEY | (MAS07) | SE | SW | NW | 12 | 19 | 24 | E | 1 | B | SW | 3/28/2006 |
| 3 | MIAMI | MASSEY | (MAS06) | SE | SW | NW | 12 | 19 | 24 | E | 1 | B | SW | 3/28/2006 |
| 3 | MIAMI | MASSEY | (MAS05) | SE | SW | NW | 12 | 19 | 24 | E | 1 | B | SW | 3/28/2006 |
| 3 | MIAMI | MASSEY | (MAS04) | SE | SW | NW | 12 | 19 | 24 | E | 1 | B | SW | 3/29/2006 |
| 3 | MIAMI | MASSEY | (MAS03) | SE | SW | NW | 12 | 19 | 24 | E | 1 | B | SW | 4/6/2006 |
| 3 | MIAMI | MASSEY | (MAS02) | NE | SW | NW | 12 | 19 | 24 | E | 1 | B | SW | 3/28/2006 |
| 3 | MIAMI | MASSEY | (MAS01) | NE | SW | NW | 12 | 19 | 24 | E | 1 | A | SW | 4/7/2006 |

Wells Plugged with State Funds Since 7/1/1996

| DIST | COUNTY | LEASE NAME | WELL NO | Q-3 | Q-2 | Q-1 | SEC | TWP | RNG | DIR | PRI | LEVEL | TYPE | PLUGDATE |
|------|------------|---------------------|-----------|-----|-----|-----|-----|-----|-----|-----|-----|-------|------|------------|
| 3 | MONTGOMERY | TUCKER (WOLF) | (OW-1) | SE | NE | NW | 29 | 30 | 16 | E | 1 | A | PS | 8/15/2010 |
| 3 | MONTGOMERY | COX (ELK CITY PGSF) | (COX01) | NW | NW | NW | 35 | 31 | 13 | E | 1 | A | GW | 4/21/2011 |
| 3 | MONTGOMERY | JIM GREER | (GRE01) | | SW | NE | 20 | 31 | 14 | E | 1 | B | GW | 12/1/2010 |
| 3 | MONTGOMERY | DALE SPRINGER | 1 | | SW | NE | 15 | 31 | 15 | E | 1 | A | GW | 7/24/1999 |
| 3 | MONTGOMERY | BOB MCDANIEL | OW-1 | SE | SE | NE | 33 | 31 | 15 | E | 1 | A | GW | 6/17/1998 |
| 3 | MONTGOMERY | TALLMAN | (TAL01) | NE | NW | SE | 34 | 31 | 15 | E | 1 | B | GW | 5/11/2011 |
| 3 | MONTGOMERY | ART SMALL | (SMA01) | SW | NW | NW | 36 | 31 | 15 | E | 1 | B | GW | 7/17/2013 |
| 3 | MONTGOMERY | HAZEN (WINKLEMAN) | (HAZ15) | | SE | NE | 3 | 31 | 16 | E | 1 | B | GW | 4/22/2013 |
| 3 | MONTGOMERY | HAZEN (WINKLEMAN) | (HAZ14) | NE | SE | NE | 3 | 31 | 16 | E | 1 | B | GW | 5/14/2013 |
| 3 | MONTGOMERY | HAZEN (WINKLEMAN) | (HAZ13) | | | SE | 3 | 31 | 16 | E | 1 | B | GW | 4/16/2013 |
| 3 | MONTGOMERY | HAZEN (WINKLEMAN) | (HAZ12) | | | NE | 3 | 31 | 16 | E | 1 | B | GW | 5/16/2013 |
| 3 | MONTGOMERY | HAZEN (WINKLEMAN) | (HAZ11) | | | NE | 3 | 31 | 16 | E | 1 | B | GW | 4/16/2013 |
| 3 | MONTGOMERY | HAZEN (WINKLEMAN) | (HAZ10) | | | SE | 3 | 31 | 16 | E | 1 | B | GW | 3/22/2013 |
| 3 | MONTGOMERY | HAZEN (WINKLEMAN) | (HAZ09) | | | SE | 3 | 31 | 16 | E | 1 | B | GW | 5/1/2013 |
| 3 | MONTGOMERY | HAZEN (WINKLEMAN) | (HAZ08) | | | NE | 3 | 31 | 16 | E | 1 | B | GW | 4/30/2013 |
| 3 | MONTGOMERY | HAZEN (WINKLEMAN) | (HAZ07) | | | NE | 3 | 31 | 16 | E | 1 | B | GW | 5/16/2013 |
| 3 | MONTGOMERY | HAZEN (WINKLEMAN) | (HAZ05) | | | SE | 3 | 31 | 16 | E | 1 | B | GW | 3/22/2013 |
| 3 | MONTGOMERY | HAZEN (WINKLEMAN) | (HAZ04) | | | NE | 3 | 31 | 16 | E | 1 | B | GW | 5/15/2013 |
| 3 | MONTGOMERY | HAZEN (WINKLEMAN) | (HAZ03) | | | SE | 3 | 31 | 16 | E | 1 | B | GW | 4/9/2013 |
| 3 | MONTGOMERY | HAZEN (WINKLEMAN) | (HAZ02) | | | SE | 3 | 31 | 16 | E | 1 | B | GW | 4/9/2013 |
| 3 | MONTGOMERY | GRUBB PROPERTY | (GRU-01) | SE | NW | NW | 4 | 31 | 16 | E | 1 | B | SW | 4/20/2010 |
| 3 | MONTGOMERY | MARY GRUB B | 2 | | NE | SE | 5 | 31 | 16 | E | 1 | A | GW | 1/13/2000 |
| 3 | MONTGOMERY | MARY GRUB B | 1 | | NE | SE | 5 | 31 | 16 | E | 1 | A | GW | 1/12/2000 |
| 3 | MONTGOMERY | WOLFE OG | 1 | SE | SE | NW | 7 | 31 | 16 | E | 1 | A | GW | 7/19/1996 |
| 3 | MONTGOMERY | TIM ADEE | | | | NE | 8 | 31 | 16 | E | 1 | A | SW | 10/15/1999 |
| 3 | MONTGOMERY | LEO BATES | 1 | | S2 | NE | 9 | 31 | 16 | E | 1 | A | GW | 7/24/1997 |
| 3 | MONTGOMERY | MARY GRUB A | 1 | | | NW | 9 | 31 | 16 | E | 1 | A | SW | 9/2/2000 |
| 3 | MONTGOMERY | McPHERSON (GRAY) | (MCP001) | SE | NW | NE | 9 | 31 | 16 | E | 1 | A | SW | 10/21/2008 |
| 3 | MONTGOMERY | PETERSON | (17) | | NE | NE | 16 | 31 | 16 | E | 1 | B | GW | 1/11/2005 |
| 3 | MONTGOMERY | PETERSON | (16) | | NW | NE | 16 | 31 | 16 | E | 1 | B | SW | 12/28/2004 |
| 3 | MONTGOMERY | PETERSON | (15) | SW | NE | NE | 16 | 31 | 16 | E | 1 | B | GW | 1/14/2005 |
| 3 | MONTGOMERY | PETERSON | (14) | SW | NE | NE | 16 | 31 | 16 | E | 1 | B | GW | 1/13/2005 |
| 3 | MONTGOMERY | PETERSON | (13) | NW | NE | NE | 16 | 31 | 16 | E | 1 | B | GW | 12/30/2004 |
| 3 | MONTGOMERY | PETERSON | (12) | NW | NE | NE | 16 | 31 | 16 | E | 1 | B | GW | 1/3/2005 |
| 3 | MONTGOMERY | PETERSON | (11) | SW | NE | NE | 16 | 31 | 16 | E | 1 | B | GW | 1/7/2005 |
| 3 | MONTGOMERY | PETERSON | (10) | SE | NW | NE | 16 | 31 | 16 | E | 1 | B | GW | 12/21/2004 |
| 3 | MONTGOMERY | PETERSON | (09) | SW | NW | NE | 16 | 31 | 16 | E | 1 | B | GW | 12/22/2004 |
| 3 | MONTGOMERY | PETERSON | (08) | SE | NW | NE | 16 | 31 | 16 | E | 1 | B | GW | 12/22/2004 |
| 3 | MONTGOMERY | PETERSON | (07) | SE | NW | NE | 16 | 31 | 16 | E | 1 | B | GW | 12/22/2004 |
| 3 | MONTGOMERY | PETERSON | (06) | SW | NW | NE | 16 | 31 | 16 | E | 1 | B | GW | 12/28/2004 |
| 3 | MONTGOMERY | PETERSON | (05) | SW | NW | NE | 16 | 31 | 16 | E | 1 | B | GW | 12/27/2004 |
| 3 | MONTGOMERY | PETERSON | (04) | NE | NW | NE | 16 | 31 | 16 | E | 1 | B | GW | 12/27/2004 |
| 3 | MONTGOMERY | PETERSON | (03) | NE | NW | NE | 16 | 31 | 16 | E | 1 | B | GW | 12/20/2004 |
| 3 | MONTGOMERY | PETERSON | (02) | SE | NW | NE | 16 | 31 | 16 | E | 1 | B | GW | 12/29/2004 |
| 3 | MONTGOMERY | PETERSON | (01) | SE | NW | NE | 16 | 31 | 16 | E | 1 | B | GW | 12/29/2004 |
| 3 | MONTGOMERY | ALLISON | 1 | | | SE | 20 | 31 | 16 | E | 1 | A | GW | 5/19/2000 |
| 3 | MONTGOMERY | JABBEN (LOCHMILLER) | (JABB-01) | NE | SW | NW | 32 | 31 | 16 | E | 1 | A | GW | 7/12/2013 |
| 3 | MONTGOMERY | LOCHMILLER | (LOC06) | SW | SW | NW | 32 | 31 | 16 | E | 1 | B | GW | 10/22/2010 |
| 3 | MONTGOMERY | LOCHMILLER | (LOC05) | SW | SW | NW | 32 | 31 | 16 | E | 1 | B | GW | 10/22/2010 |
| 3 | MONTGOMERY | LOCHMILLER | (LOC02) | SE | SE | NW | 32 | 31 | 16 | E | 1 | A | GW | 10/22/2010 |
| 3 | MONTGOMERY | LOCHMILLER | (LOC01) | NW | SW | NW | 32 | 31 | 16 | E | 1 | A | GW | 10/22/2010 |
| 3 | MONTGOMERY | ALLEN | (FRI12) | SW | SW | SW | 7 | 31 | 17 | E | 1 | B | GW | 2/24/2016 |
| 3 | MONTGOMERY | ALLEN | (FRI11) | SW | SW | SW | 7 | 31 | 17 | E | 1 | B | GW | 2/24/2016 |
| 3 | MONTGOMERY | ALLEN | (FRI10) | SW | SW | SW | 7 | 31 | 17 | E | 1 | B | GW | 2/16/2016 |
| 3 | MONTGOMERY | ALLEN | (FRI09) | SW | SW | SW | 7 | 31 | 17 | E | 1 | B | GW | 2/17/2016 |
| 3 | MONTGOMERY | ALLEN | (FRI08) | SW | SW | SW | 7 | 31 | 17 | E | 1 | B | GW | 2/16/2016 |
| 3 | MONTGOMERY | ALLEN | (FRI07) | NW | SW | SW | 7 | 31 | 17 | E | 1 | B | GW | 2/16/2016 |
| 3 | MONTGOMERY | ALLEN | (FRI06) | NW | SW | SW | 7 | 31 | 17 | E | 1 | B | GW | 2/16/2016 |
| 3 | MONTGOMERY | ALLEN | (FRI05) | SW | NW | SW | 7 | 31 | 17 | E | 1 | B | GW | 2/23/2016 |
| 3 | MONTGOMERY | ALLEN | (FRI04) | SW | NW | SW | 7 | 31 | 17 | E | 1 | B | GW | 2/17/2016 |
| 3 | MONTGOMERY | ALLEN | (FRI03) | NW | SW | SW | 7 | 31 | 17 | E | 1 | B | GW | 2/23/2016 |

Wells Plugged with State Funds Since 7/1/1996

| DIST | COUNTY | LEASE NAME | WELL NO | Q-3 | Q-2 | Q-1 | SEC | TWP | RNG | DIR | PRI | LEVEL | TYPE | PLUGDATE |
|------|------------|------------------------|------------|-----|-----|-----|-----|-----|-----|-----|-----|-------|------|------------|
| 3 | MONTGOMERY | ALLEN | (FRI02) | NW | SW | SW | 7 | 31 | 17 | E | 1 | B | GW | 2/17/2016 |
| 3 | MONTGOMERY | ALLEN | (FRI01) | SW | SW | SW | 7 | 31 | 17 | E | 1 | B | GW | 2/23/2016 |
| 3 | MONTGOMERY | REX HEAPE | (OW-02) | | SW | SE | 19 | 31 | 17 | E | 1 | A | SW | 3/6/2013 |
| 3 | MONTGOMERY | REX HEAPE | (OW-01) | | SW | SE | 19 | 31 | 17 | E | 1 | A | SW | 3/6/2013 |
| 3 | MONTGOMERY | BEACHNER BROS | (BEA11102) | SW | SW | NE | 22 | 31 | 17 | E | 1 | B | GW | 9/17/2014 |
| 3 | MONTGOMERY | BEACHNER BROTHERS | (BEA11101) | SE | SW | NE | 22 | 31 | 17 | E | 1 | A | SW | 9/15/2014 |
| 3 | MONTGOMERY | JASON WILLIAMS (SAXON) | (WLM-0W1) | SW | NE | NW | 32 | 31 | 17 | E | 1 | B | PS | 9/18/2012 |
| 3 | MONTGOMERY | SHIRLEY LINE | (LINE05) | NE | NE | NW | 33 | 31 | 17 | E | 1 | B | GW | 9/13/2016 |
| 3 | MONTGOMERY | SHIRLEY LINE | (LINE03) | SE | SE | NW | 33 | 31 | 17 | E | 1 | A | SW | 9/14/2016 |
| 3 | MONTGOMERY | SHIRLEY LINE | (LINE02) | SE | SE | NW | 33 | 31 | 17 | E | 1 | B | GW | 9/14/2016 |
| 3 | MONTGOMERY | SHIRLEY LINE | (LINE01) | SE | SE | NW | 33 | 31 | 17 | E | 1 | A | SW | 9/14/2016 |
| 3 | MONTGOMERY | SUMMERSON | 43 | | | | 33 | 31 | 17 | E | 1 | A | SW | 10/13/1999 |
| 3 | MONTGOMERY | SUMMERSON | 42 | | | | 33 | 31 | 17 | E | 1 | A | SW | 10/19/1999 |
| 3 | MONTGOMERY | SUMMERSON | 41 | | | | 33 | 31 | 17 | E | 1 | A | SW | 10/19/1999 |
| 3 | MONTGOMERY | SUMMERSON | 39 | | | | 33 | 31 | 17 | E | 1 | A | SW | 10/15/1999 |
| 3 | MONTGOMERY | SUMMERSON | 37 | | | | 33 | 31 | 17 | E | 1 | A | SW | 11/17/1999 |
| 3 | MONTGOMERY | SUMMERSON | 36 | | | | 33 | 31 | 17 | E | 1 | A | SW | 10/14/1999 |
| 3 | MONTGOMERY | SUMMERSON | 35 | | | | 33 | 31 | 17 | E | 1 | A | SW | 10/14/1999 |
| 3 | MONTGOMERY | SUMMERSON | 34 | | | | 33 | 31 | 17 | E | 1 | A | SW | 10/15/1999 |
| 3 | MONTGOMERY | SUMMERSON | 32 | | | | 33 | 31 | 17 | E | 1 | A | SW | 10/20/1999 |
| 3 | MONTGOMERY | SUMMERSON | 31 | | | | 33 | 31 | 17 | E | 1 | A | SW | 10/15/1999 |
| 3 | MONTGOMERY | SUMMERSON | 30 | | | | 33 | 31 | 17 | E | 1 | A | SW | 11/5/1999 |
| 3 | MONTGOMERY | SUMMERSON | 29 | | | | 33 | 31 | 17 | E | 1 | A | SW | 11/10/1999 |
| 3 | MONTGOMERY | SUMMERSON | 28 | | | | 33 | 31 | 17 | E | 1 | A | SW | 10/22/1999 |
| 3 | MONTGOMERY | SUMMERSON | 27 | | | | 33 | 31 | 17 | E | 1 | A | SW | 11/5/1999 |
| 3 | MONTGOMERY | SUMMERSON | 26 | | | | 33 | 31 | 17 | E | 1 | A | SW | 11/3/1999 |
| 3 | MONTGOMERY | SUMMERSON | 25 | | | | 33 | 31 | 17 | E | 1 | A | SW | 11/11/1998 |
| 3 | MONTGOMERY | SUMMERSON | 24 | | | | 33 | 31 | 17 | E | 1 | A | SW | 10/19/1999 |
| 3 | MONTGOMERY | SUMMERSON | 23 | | | | 33 | 31 | 17 | E | 1 | A | SW | 9/24/1999 |
| 3 | MONTGOMERY | SUMMERSON | 22 | | | | 33 | 31 | 17 | E | 1 | A | SW | 9/22/1999 |
| 3 | MONTGOMERY | SUMMERSON | 20 | | | | 33 | 31 | 17 | E | 1 | A | SW | 9/17/1999 |
| 3 | MONTGOMERY | SUMMERSON | 19 | | | | 33 | 31 | 17 | E | 1 | A | SW | 10/4/1999 |
| 3 | MONTGOMERY | SUMMERSON | 18 | | | | 33 | 31 | 17 | E | 1 | A | SW | 10/6/1999 |
| 3 | MONTGOMERY | SUMMERSON | 17 | | | | 33 | 31 | 17 | E | 1 | A | SW | 10/5/1999 |
| 3 | MONTGOMERY | SUMMERSON | 14 | | | | 33 | 31 | 17 | E | 1 | A | SW | 10/6/1999 |
| 3 | MONTGOMERY | SUMMERSON | 12 | | | | 33 | 31 | 17 | E | 1 | A | SW | 10/6/1999 |
| 3 | MONTGOMERY | SUMMERSON | 11 | | | | 33 | 31 | 17 | E | 1 | A | SW | 10/6/1999 |
| 3 | MONTGOMERY | SUMMERSON | 10 | | | | 33 | 31 | 17 | E | 1 | A | SW | 11/16/1999 |
| 3 | MONTGOMERY | SUMMERSON | 9 | | | | 33 | 31 | 17 | E | 1 | A | SW | 11/3/1999 |
| 3 | MONTGOMERY | SUMMERSON | 8 | | | | 33 | 31 | 17 | E | 1 | A | SW | 9/17/1999 |
| 3 | MONTGOMERY | SUMMERSON | 7 | | | | 33 | 31 | 17 | E | 1 | A | SW | 9/17/1999 |
| 3 | MONTGOMERY | SUMMERSON | 5 | | | | 33 | 31 | 17 | E | 1 | A | SW | 9/21/1999 |
| 3 | MONTGOMERY | SUMMERSON | 4 | | | | 33 | 31 | 17 | E | 1 | A | SW | 9/21/1999 |
| 3 | MONTGOMERY | SUMMERSON | 3 | | | | 33 | 31 | 17 | E | 1 | A | SW | 9/14/1999 |
| 3 | MONTGOMERY | SUMMERSON | 2 | | | | 33 | 31 | 17 | E | 1 | A | SW | 9/15/1999 |
| 3 | MONTGOMERY | SUMMERSON | 1 | | | | 33 | 31 | 17 | E | 1 | A | SW | 9/14/1999 |
| 3 | MONTGOMERY | SUMMERSON | 105-E | | | SW | 33 | 31 | 17 | E | 1 | A | SW | 4/7/1997 |
| 3 | MONTGOMERY | SUMMERSON | D-4 | | | SW | 33 | 31 | 17 | E | 1 | A | SW | 4/8/1997 |
| 3 | MONTGOMERY | SUMMERSON | D-3 | | | SW | 33 | 31 | 17 | E | 1 | A | SW | 4/7/1997 |
| 3 | MONTGOMERY | LYNDON ASH | 1 | NE | NE | NE | 7 | 32 | 14 | E | 1 | A | PS | 6/2/1997 |
| 3 | MONTGOMERY | USA MCMILLIN | 2 | NE | NE | NE | 7 | 32 | 14 | E | 1 | A | SW | 6/2/1997 |
| 3 | MONTGOMERY | SORGHAM HOLLOW | 35 | SW | SW | SE | 14 | 32 | 14 | E | 1 | A | SW | 1/19/2004 |
| 3 | MONTGOMERY | SORGHAM HOLLOW | 34 | SW | SW | SE | 14 | 32 | 14 | E | 1 | A | SW | 1/19/2004 |
| 3 | MONTGOMERY | WADSWORTH | (DAR01) | NW | SE | NE | 15 | 32 | 14 | E | 1 | A | SW | 4/16/2008 |
| 3 | MONTGOMERY | FOWLER | 54 | | SE | NE | 19 | 32 | 14 | E | 1 | B | SW | 11/1/2000 |
| 3 | MONTGOMERY | FOWLER | 53 | | SE | NE | 19 | 32 | 14 | E | 1 | B | SW | 11/21/2000 |
| 3 | MONTGOMERY | FOWLER | 50 | | SE | NE | 19 | 32 | 14 | E | 1 | B | SW | 11/21/2000 |
| 3 | MONTGOMERY | FOWLER | 49 | | NE | NE | 19 | 32 | 14 | E | 1 | B | SW | 10/19/2000 |
| 3 | MONTGOMERY | FOWLER | 48 | | NE | NE | 19 | 32 | 14 | E | 1 | B | SW | 3/7/2001 |
| 3 | MONTGOMERY | FOWLER | 47 | | SE | NE | 19 | 32 | 14 | E | 1 | B | SW | 3/5/2001 |
| 3 | MONTGOMERY | FOWLER | 45 | | SE | NE | 19 | 32 | 14 | E | 1 | B | SW | 11/16/2000 |

Wells Plugged with State Funds Since 7/1/1996

| DIST | COUNTY | LEASE NAME | WELL NO | Q-3 | Q-2 | Q-1 | SEC | TWP | RNG | DIR | PRI | LEVEL | TYPE | PLUGDATE |
|------|------------|---------------------|---------|-----|-----|-----|-----|-----|-----|-----|-----|-------|------|------------|
| 3 | MONTGOMERY | FOWLER | 44 | | SE | NE | 19 | 32 | 14 | E | 1 | B | SW | 11/29/2000 |
| 3 | MONTGOMERY | FOWLER | 43 | | SE | NE | 19 | 32 | 14 | E | 1 | B | SW | 11/2/2000 |
| 3 | MONTGOMERY | FOWLER | 42 | | NE | NE | 19 | 32 | 14 | E | 1 | B | SW | 10/20/2000 |
| 3 | MONTGOMERY | FOWLER | 41 | | NE | NE | 19 | 32 | 14 | E | 1 | B | SW | 10/20/2000 |
| 3 | MONTGOMERY | FOWLER | 40 | | | NE | 19 | 32 | 14 | E | 1 | B | SW | 3/7/2001 |
| 3 | MONTGOMERY | FOWLER | 39 | | | NE | 19 | 32 | 14 | E | 1 | B | SW | 10/4/2000 |
| 3 | MONTGOMERY | FOWLER | 38 | | SE | NE | 19 | 32 | 14 | E | 1 | B | SW | 11/2/2000 |
| 3 | MONTGOMERY | FOWLER | 37 | | | NE | 19 | 32 | 14 | E | 1 | B | SW | 10/5/2000 |
| 3 | MONTGOMERY | FOWLER | 36 | | | NE | 19 | 32 | 14 | E | 1 | B | SW | 9/19/2000 |
| 3 | MONTGOMERY | FOWLER | 35 | | | NE | 19 | 32 | 14 | E | 1 | B | SW | 10/12/2000 |
| 3 | MONTGOMERY | FOWLER | 34 | | | NE | 19 | 32 | 14 | E | 1 | B | SW | 10/12/2000 |
| 3 | MONTGOMERY | FOWLER | 33 | | | NE | 19 | 32 | 14 | E | 1 | B | SW | 9/26/2000 |
| 3 | MONTGOMERY | FOWLER | 32 | | | NE | 19 | 32 | 14 | E | 1 | B | SW | 10/13/2000 |
| 3 | MONTGOMERY | FOWLER | 31 | | | NE | 19 | 32 | 14 | E | 1 | B | SW | 9/25/2000 |
| 3 | MONTGOMERY | FOWLER | 30 | | SW | NE | 19 | 32 | 14 | E | 1 | B | SW | 9/26/2000 |
| 3 | MONTGOMERY | FOWLER | 29 | | | NE | 19 | 32 | 14 | E | 1 | B | SW | 10/5/2000 |
| 3 | MONTGOMERY | FOWLER | 28 | | SW | NE | 19 | 32 | 14 | E | 1 | B | SW | 9/22/2000 |
| 3 | MONTGOMERY | FOWLER | 27 | | SW | NE | 19 | 32 | 14 | E | 1 | B | SW | 11/21/2000 |
| 3 | MONTGOMERY | FOWLER | 26 | | NW | NE | 19 | 32 | 14 | E | 1 | A | SW | 11/21/2000 |
| 3 | MONTGOMERY | FOWLER | 25 | | | NE | 19 | 32 | 14 | E | 1 | A | SW | 9/13/2000 |
| 3 | MONTGOMERY | FOWLER | 24 | | NW | NE | 19 | 32 | 14 | E | 1 | A | SW | 12/5/2000 |
| 3 | MONTGOMERY | FOWLER | 20 | | | NE | 19 | 32 | 14 | E | 1 | A | SW | 9/11/2000 |
| 3 | MONTGOMERY | FOWLER | 19 | | | NE | 19 | 32 | 14 | E | 1 | A | SW | 9/11/2000 |
| 3 | MONTGOMERY | FOWLER | 18 | | | NE | 19 | 32 | 14 | E | 1 | A | SW | 8/21/2000 |
| 3 | MONTGOMERY | FOWLER | 17 | | | NE | 19 | 32 | 14 | E | 1 | A | SW | 9/18/2000 |
| 3 | MONTGOMERY | FOWLER | 16 | | | NE | 19 | 32 | 14 | E | 1 | A | SW | 8/17/2000 |
| 3 | MONTGOMERY | FOWLER | 15 | | | NE | 19 | 32 | 14 | E | 1 | A | SW | 8/28/2000 |
| 3 | MONTGOMERY | FOWLER | 14 | | SW | NE | 19 | 32 | 14 | E | 1 | A | SW | 1/25/2001 |
| 3 | MONTGOMERY | FOWLER | 13 | | SE | NE | 19 | 32 | 14 | E | 1 | A | SW | 3/7/2001 |
| 3 | MONTGOMERY | FOWLER | 12 | | NW | NE | 19 | 32 | 14 | E | 1 | A | SW | 1/25/2001 |
| 3 | MONTGOMERY | FOWLER | 11 | | | NE | 19 | 32 | 14 | E | 1 | A | SW | 8/28/2000 |
| 3 | MONTGOMERY | FOWLER | 10 | | | NE | 19 | 32 | 14 | E | 1 | A | SW | 8/28/2000 |
| 3 | MONTGOMERY | FOWLER | 9 | | | E2 | 19 | 32 | 14 | E | 1 | A | SW | 9/28/2000 |
| 3 | MONTGOMERY | FOWLER | 8 | | | E2 | 19 | 32 | 14 | E | 1 | A | SW | 9/19/2000 |
| 3 | MONTGOMERY | FOWLER | 7 | | | E2 | 19 | 32 | 14 | E | 1 | A | SW | 8/11/2000 |
| 3 | MONTGOMERY | FOWLER | 6 | | | NE | 19 | 32 | 14 | E | 1 | A | SW | 8/17/2000 |
| 3 | MONTGOMERY | FOWLER | 5 | | | NE | 19 | 32 | 14 | E | 1 | A | SW | 8/11/2000 |
| 3 | MONTGOMERY | FOWLER | 4 | | | NE | 19 | 32 | 14 | E | 1 | A | SW | 8/22/2000 |
| 3 | MONTGOMERY | FOWLER | 3 | | | NE | 19 | 32 | 14 | E | 1 | A | SW | 8/11/2000 |
| 3 | MONTGOMERY | FOWLER | 2 | | | NE | 19 | 32 | 14 | E | 1 | A | SW | 8/14/2000 |
| 3 | MONTGOMERY | FOWLER | 1 | | | NE | 19 | 32 | 14 | E | 1 | A | SW | 8/16/2000 |
| 3 | MONTGOMERY | FOWLER II-W. FOWLER | (WFO05) | | | NW | 19 | 32 | 14 | E | 1 | B | GW | 8/24/2009 |
| 3 | MONTGOMERY | FOWLER II-W. FOWLER | (WFO04) | | | NW | 19 | 32 | 14 | E | 1 | B | GW | 9/16/2009 |
| 3 | MONTGOMERY | FOWLER II-W. FOWLER | (WFO03) | | | NW | 19 | 32 | 14 | E | 1 | B | GW | 9/16/2009 |
| 3 | MONTGOMERY | FOWLER II-W. FOWLER | (WFO02) | | | NW | 19 | 32 | 14 | E | 1 | B | GW | 8/21/2009 |
| 3 | MONTGOMERY | FOWLER II-W. FOWLER | (WFO01) | | | NW | 19 | 32 | 14 | E | 1 | A | GW | 8/14/2009 |
| 3 | MONTGOMERY | SIMMONS | 33 | NW | NE | SE | 19 | 32 | 14 | E | 1 | A | SW | 12/2/2003 |
| 3 | MONTGOMERY | SIMMONS | 32 | NW | SE | SE | 19 | 32 | 14 | E | 1 | A | SW | 10/31/2003 |
| 3 | MONTGOMERY | SIMMONS | 31 | NE | SW | SE | 19 | 32 | 14 | E | 1 | A | SW | 11/24/2003 |
| 3 | MONTGOMERY | SIMMONS | 30 | NE | SW | SE | 19 | 32 | 14 | E | 1 | A | SW | 11/21/2003 |
| 3 | MONTGOMERY | SIMMONS | 29 | SE | NW | SE | 19 | 32 | 14 | E | 1 | A | SW | 11/20/2003 |
| 3 | MONTGOMERY | SIMMONS | 26 | NE | NW | SE | 19 | 32 | 14 | E | 1 | A | SW | 12/2/2003 |
| 3 | MONTGOMERY | SIMMONS | 24 | NE | NW | SE | 19 | 32 | 14 | E | 1 | A | SW | 11/10/2003 |
| 3 | MONTGOMERY | SIMMONS | 23 | SE | NW | SE | 19 | 32 | 14 | E | 1 | A | SW | 11/11/2003 |
| 3 | MONTGOMERY | SIMMONS | 22 | SE | NW | SE | 19 | 32 | 14 | E | 1 | A | SW | 11/13/2003 |
| 3 | MONTGOMERY | SIMMONS | 21 | SE | NW | SE | 19 | 32 | 14 | E | 1 | A | SW | 11/12/2003 |
| 3 | MONTGOMERY | SIMMONS | 20 | NE | SW | SE | 19 | 32 | 14 | E | 1 | A | SW | 11/21/2003 |
| 3 | MONTGOMERY | SIMMONS | 19 | NW | SE | SE | 19 | 32 | 14 | E | 1 | A | SW | 11/3/2003 |
| 3 | MONTGOMERY | SIMMONS | 18 | SW | NE | SE | 19 | 32 | 14 | E | 1 | A | SW | 11/7/2003 |
| 3 | MONTGOMERY | SIMMONS | 17 | NW | NE | SE | 19 | 32 | 14 | E | 1 | A | SW | 11/12/2003 |
| 3 | MONTGOMERY | SIMMONS | 16 | NW | NE | SE | 19 | 32 | 14 | E | 1 | A | SW | 11/11/2003 |

Wells Plugged with State Funds Since 7/1/1996

| DIST | COUNTY | LEASE NAME | WELL NO | Q-3 | Q-2 | Q-1 | SEC | TWP | RNG | DIR | PRI | LEVEL | TYPE | PLUGDATE |
|------|------------|---------------------|----------|-----|-----|-----|-----|-----|-----|-----|-----|-------|------|------------|
| 3 | MONTGOMERY | SIMMONS | 15 | NE | NE | SE | 19 | 32 | 14 | E | 1 | A | SW | 12/16/2003 |
| 3 | MONTGOMERY | SIMMONS | 14 | NE | NE | SE | 19 | 32 | 14 | E | 1 | A | SW | 12/16/2003 |
| 3 | MONTGOMERY | SIMMONS | 13 | NE | NE | SE | 19 | 32 | 14 | E | 1 | B | SW | 12/17/2003 |
| 3 | MONTGOMERY | SIMMONS | 12 | NE | NE | SE | 19 | 32 | 14 | E | 1 | A | SW | 12/18/2003 |
| 3 | MONTGOMERY | SIMMONS | 11 | NW | NE | SE | 19 | 32 | 14 | E | 1 | B | SW | 10/29/2003 |
| 3 | MONTGOMERY | SIMMONS | 10 | SW | NE | SE | 19 | 32 | 14 | E | 1 | B | SW | 10/29/2003 |
| 3 | MONTGOMERY | SIMMONS | 9 | NW | SE | SE | 19 | 32 | 14 | E | 1 | A | SW | 11/3/2003 |
| 3 | MONTGOMERY | SIMMONS | 8 | NW | SE | SE | 19 | 32 | 14 | E | 1 | A | SW | 11/24/2003 |
| 3 | MONTGOMERY | SIMMONS | 7 | NE | SW | SE | 19 | 32 | 14 | E | 1 | A | SW | 10/29/2003 |
| 3 | MONTGOMERY | SIMMONS | 6 | SE | SW | SE | 19 | 32 | 14 | E | 1 | A | SW | 10/31/2003 |
| 3 | MONTGOMERY | SIMMONS | 5 | SW | NW | SE | 19 | 32 | 14 | E | 1 | B | SW | 10/29/2003 |
| 3 | MONTGOMERY | SIMMONS | 3 | NW | NW | SE | 19 | 32 | 14 | E | 1 | A | SW | 12/8/2003 |
| 3 | MONTGOMERY | SIMMONS | 1 | NW | NW | SE | 19 | 32 | 14 | E | 1 | A | SW | 11/25/2003 |
| 3 | MONTGOMERY | FOWLER | 66 | | SW | NW | 20 | 32 | 14 | E | 1 | B | SW | 4/5/2001 |
| 3 | MONTGOMERY | FOWLER | 65 | | SW | NW | 20 | 32 | 14 | E | 1 | B | SW | 4/5/2001 |
| 3 | MONTGOMERY | FOWLER | 64 | | SW | NW | 20 | 32 | 14 | E | 1 | B | SW | 3/8/2001 |
| 3 | MONTGOMERY | FOWLER | 63 | | SE | NW | 20 | 32 | 14 | E | 1 | B | SW | 4/5/2001 |
| 3 | MONTGOMERY | FOWLER | 62 | | NW | NW | 20 | 32 | 14 | E | 1 | B | SW | 4/6/2001 |
| 3 | MONTGOMERY | FOWLER | 60 | | SW | NW | 20 | 32 | 14 | E | 1 | B | SW | 12/4/2000 |
| 3 | MONTGOMERY | FOWLER | 59 | | SW | NW | 20 | 32 | 14 | E | 1 | B | SW | 12/7/2000 |
| 3 | MONTGOMERY | FOWLER | 57 | | SW | NW | 20 | 32 | 14 | E | 1 | B | SW | 1/22/2001 |
| 3 | MONTGOMERY | FOWLER | 56 | | SW | NW | 20 | 32 | 14 | E | 1 | B | SW | 11/15/2000 |
| 3 | MONTGOMERY | FOWLER | 55 | | SW | NW | 20 | 32 | 14 | E | 1 | B | SW | 10/26/2000 |
| 3 | MONTGOMERY | FOWLER | 52 | | SW | NW | 20 | 32 | 14 | E | 1 | B | SW | 10/27/2000 |
| 3 | MONTGOMERY | FOWLER | 51 | | SW | NW | 20 | 32 | 14 | E | 1 | B | SW | 3/8/2001 |
| 3 | MONTGOMERY | FOWLER | 46 | | SW | NW | 20 | 32 | 14 | E | 1 | B | SW | 11/3/2000 |
| 3 | MONTGOMERY | FOWLER | 22 | | NW | NW | 20 | 32 | 14 | E | 1 | A | SW | 3/5/2001 |
| 3 | MONTGOMERY | FOWLER | 21 | | SW | NW | 20 | 32 | 14 | E | 1 | A | SW | 3/5/2001 |
| 3 | MONTGOMERY | FOWLER II-NEWKIRK | (OLI-04) | | E2 | NW | 20 | 32 | 14 | E | 1 | B | GW | 8/3/2009 |
| 3 | MONTGOMERY | FOWLER II-NEWKIRK | (OLI-03) | | SW | NE | 20 | 32 | 14 | E | 1 | B | GW | 7/29/2009 |
| 3 | MONTGOMERY | FOWLER II-NEWKIRK | (OLI-02) | | E2 | NW | 20 | 32 | 14 | E | 1 | B | GW | 7/30/2009 |
| 3 | MONTGOMERY | FOWLER II-NEWKIRK | (FOW07) | | E2 | NW | 20 | 32 | 14 | E | 1 | B | GW | 7/16/2009 |
| 3 | MONTGOMERY | FOWLER II-NEWKIRK | (FOW06) | | E2 | NW | 20 | 32 | 14 | E | 1 | B | GW | 1/6/2010 |
| 3 | MONTGOMERY | FOWLER II-NEWKIRK | (FOW05) | | E2 | NW | 20 | 32 | 14 | E | 1 | B | GW | 7/17/2009 |
| 3 | MONTGOMERY | FOWLER II-NEWKIRK | (FOW04) | | E2 | NW | 20 | 32 | 14 | E | 1 | A | GW | 8/4/2009 |
| 3 | MONTGOMERY | FOWLER II-NEWKIRK | (FOW02) | | E2 | NW | 20 | 32 | 14 | E | 1 | B | GW | 7/16/2009 |
| 3 | MONTGOMERY | FOWLER II-NEWKIRK | (FOW01) | | E2 | NW | 20 | 32 | 14 | E | 1 | B | GW | 12/3/2009 |
| 3 | MONTGOMERY | FOWLER II-OLIVER | (OLI15) | | | | 20 | 32 | 14 | E | 1 | B | GW | 12/21/2009 |
| 3 | MONTGOMERY | FOWLER II-OLIVER | (OLI14) | | | | 20 | 32 | 14 | E | 1 | B | GW | 12/18/2009 |
| 3 | MONTGOMERY | FOWLER II-OLIVER | (OLI13) | | | SW | 20 | 32 | 14 | E | 1 | B | GW | 12/18/2009 |
| 3 | MONTGOMERY | FOWLER II-OLIVER | (OLI12) | | | SW | 20 | 32 | 14 | E | 1 | B | GW | 12/3/2009 |
| 3 | MONTGOMERY | FOWLER II-OLIVER | (OLV11) | | | SW | 20 | 32 | 14 | E | 1 | B | GW | 10/2/2009 |
| 3 | MONTGOMERY | FOWLER II-OLIVER | (OLV10) | | | SW | 20 | 32 | 14 | E | 1 | B | GW | 10/2/2009 |
| 3 | MONTGOMERY | FOWLER II-OLIVER | (OLV09) | | | SW | 20 | 32 | 14 | E | 1 | B | GW | 10/20/2009 |
| 3 | MONTGOMERY | FOWLER II-OLIVER | (OLV08) | | | SW | 20 | 32 | 14 | E | 1 | C | GW | 10/20/2009 |
| 3 | MONTGOMERY | FOWLER II-OLIVER | (OLV07) | | | SW | 20 | 32 | 14 | E | 1 | B | GW | 10/19/2009 |
| 3 | MONTGOMERY | FOWLER II-OLIVER | (OLV06) | | | SW | 20 | 32 | 14 | E | 1 | C | GW | 11/13/2009 |
| 3 | MONTGOMERY | FOWLER II-OLIVER | (OLV05) | | | SW | 20 | 32 | 14 | E | 1 | C | GW | 10/28/2009 |
| 3 | MONTGOMERY | FOWLER II-OLIVER | (OLV03) | | | SW | 20 | 32 | 14 | E | 1 | B | GW | 10/28/2009 |
| 3 | MONTGOMERY | FOWLER II-OLIVER | (OLV02) | | | SW | 20 | 32 | 14 | E | 1 | A | GW | 11/3/2009 |
| 3 | MONTGOMERY | FOWLER II-OLIVER | (OLV01) | | | SW | 20 | 32 | 14 | E | 1 | A | GW | 11/30/2009 |
| 3 | MONTGOMERY | FOWLER II-W. FOWLER | (FOW09) | | | | 20 | 32 | 14 | E | 1 | B | GW | 1/6/2010 |
| 3 | MONTGOMERY | FOWLER-NEWKIRK | (FOW08) | | | NW | 20 | 32 | 14 | E | 1 | B | GW | 11/30/2009 |
| 3 | MONTGOMERY | SORGHAM HOLLOW | 24 | NE | NE | SW | 23 | 32 | 14 | E | 1 | A | SW | 2/23/2004 |
| 3 | MONTGOMERY | SORGHAM HOLLOW | 10 | SW | NE | SW | 23 | 32 | 14 | E | 1 | A | SW | 1/16/2004 |
| 3 | MONTGOMERY | SORGHAM HOLLOW | 9 | NW | SE | SW | 23 | 32 | 14 | E | 1 | A | SW | 1/15/2004 |
| 3 | MONTGOMERY | SORGHAM HOLLOW | 8 | SE | NE | SE | 23 | 32 | 14 | E | 1 | A | SW | 2/20/2004 |
| 3 | MONTGOMERY | SORGHAM HOLLOW | 6 | NE | NE | SE | 23 | 32 | 14 | E | 1 | A | SW | 2/20/2004 |
| 3 | MONTGOMERY | SORGHAM HOLLOW | 5 | NE | NE | SE | 23 | 32 | 14 | E | 1 | A | SW | 2/25/2004 |
| 3 | MONTGOMERY | SORGHAM HOLLOW | 23 | SE | SE | NW | 23 | 32 | 14 | E | 1 | A | SW | 2/23/2004 |
| 3 | MONTGOMERY | SORGHAM HOLLOW | 22 | NE | SE | NW | 23 | 32 | 14 | E | 1 | A | SW | 2/20/2004 |

Wells Plugged with State Funds Since 7/1/1996

| DIST | COUNTY | LEASE NAME | WELL NO | Q-3 | Q-2 | Q-1 | SEC | TWP | RNG | DIR | PRI | LEVEL | TYPE | PLUGDATE |
|------|------------|-----------------------------|----------|-----|-----|-----|-----|-----|-----|-----|-----|-------|------|------------|
| 3 | MONTGOMERY | SORGHAM HOLLOW | 20 | NE | NE | NW | 23 | 32 | 14 | E | 1 | A | SW | 2/3/2004 |
| 3 | MONTGOMERY | SORGHAM HOLLOW | 19 | SE | NE | NW | 23 | 32 | 14 | E | 1 | A | SW | 2/3/2004 |
| 3 | MONTGOMERY | SORGHAM HOLLOW | 16 | NW | NW | SW | 24 | 32 | 14 | E | 1 | A | SW | 2/19/2004 |
| 3 | MONTGOMERY | SORGHAM HOLLOW | 7 | SW | NW | SW | 24 | 32 | 14 | E | 1 | A | SW | 2/19/2004 |
| 3 | MONTGOMERY | SORGHAM HOLLOW | 17 | SW | SW | NW | 24 | 32 | 14 | E | 1 | A | SW | 2/19/2004 |
| 3 | MONTGOMERY | HAYNES | (HAN04) | NW | NW | NE | 33 | 32 | 14 | E | 1 | B | SW | 4/30/2015 |
| 3 | MONTGOMERY | HAYNES | (HAN03) | NW | NW | NE | 33 | 32 | 14 | E | 1 | B | SW | 5/7/2015 |
| 3 | MONTGOMERY | HAYNES | (HAN02) | SE | NW | NE | 33 | 32 | 14 | E | 1 | A | SW | 5/5/2015 |
| 3 | MONTGOMERY | HAYNES | (HAN01) | SW | NW | NE | 33 | 32 | 14 | E | 1 | B | SW | 5/1/2015 |
| 3 | MONTGOMERY | ATHERTON (ETTER) | (OW-1) | SW | SE | NE | 1 | 32 | 15 | E | 1 | B | GW | 1/18/2010 |
| 3 | MONTGOMERY | DALE SPRINGER (TVE) | (SPR01) | SW | SW | SE | 3 | 32 | 15 | E | 1 | A | SW | 2/20/2013 |
| 3 | MONTGOMERY | NORMA GRAVES | (GRA02) | NW | NW | NE | 15 | 32 | 15 | E | 1 | B | GW | 11/10/2010 |
| 3 | MONTGOMERY | NORMA GRAVES | (GRA01) | NW | NW | NE | 15 | 32 | 15 | E | 1 | B | GW | 11/9/2010 |
| 3 | MONTGOMERY | WINT (JW MILLER) | (OW1) | W2 | NE | SW | 23 | 32 | 15 | E | 1 | A | SW | 6/9/2009 |
| 3 | MONTGOMERY | LABETTE HEALTH | (INDY01) | NW | SE | SW | 26 | 32 | 15 | E | 1 | A | PS | 10/25/2016 |
| 3 | MONTGOMERY | GORDON | (GOR13) | NW | NE | SW | 35 | 32 | 15 | E | 1 | B | GW | 10/30/2014 |
| 3 | MONTGOMERY | GORDON | (GOR12) | SW | SE | NW | 35 | 32 | 15 | E | 1 | B | GW | 10/30/2014 |
| 3 | MONTGOMERY | GORDON | (GOR11) | SE | SW | NW | 35 | 32 | 15 | E | 1 | B | GW | 10/31/2014 |
| 3 | MONTGOMERY | GORDON | (GOR10) | SE | SW | NW | 35 | 32 | 15 | E | 1 | B | GW | 12/2/2014 |
| 3 | MONTGOMERY | GOODE | OGW | SW | NW | NE | 2 | 32 | 16 | E | 1 | A | GW | 5/15/1997 |
| 3 | MONTGOMERY | Bastin (VR-River) | BAS01 | NW | SE | SE | 5 | 32 | 16 | E | 1 | A | SW | 8/27/2010 |
| 3 | MONTGOMERY | PAUL OAKLEAF (2886 N. PENN) | (OW-01) | SW | SE | SW | 18 | 32 | 16 | E | 1 | A | PS | 7/31/2012 |
| 3 | MONTGOMERY | REICHENBERGER | 05 | NE | NE | SE | 19 | 32 | 16 | E | 1 | A | GW | 11/17/1997 |
| 3 | MONTGOMERY | REICHENBERGER | 01 | NE | SE | NE | 19 | 32 | 16 | E | 1 | A | GW | 11/3/1997 |
| 3 | MONTGOMERY | REICHENBERGER (TRIMMELL) | 37 | SE | NE | SE | 19 | 32 | 16 | E | 1 | A | GW | 11/14/1997 |
| 3 | MONTGOMERY | REICHENBERGER (TRIMMELL) | 33 | SE | NE | SE | 19 | 32 | 16 | E | 1 | A | GW | 11/17/1997 |
| 3 | MONTGOMERY | REICHENBERGER (TRIMMELL) | 34 | SW | NE | SE | 19 | 32 | 16 | E | 1 | A | GW | 11/14/1997 |
| 3 | MONTGOMERY | REICHENBERGER (TRIMMELL) | 32 | SE | NE | SE | 19 | 32 | 16 | E | 1 | A | GW | 11/7/1997 |
| 3 | MONTGOMERY | REICHENBERGER (TRIMMELL) | 31 | NE | NE | SE | 19 | 32 | 16 | E | 1 | A | GW | 11/7/1997 |
| 3 | MONTGOMERY | REICHENBERGER (TRIMMELL) | 28 | NW | NE | SE | 19 | 32 | 16 | E | 1 | A | GW | 11/11/1997 |
| 3 | MONTGOMERY | REICHENBERGER (TRIMMELL) | 27 | NE | NE | SE | 19 | 32 | 16 | E | 1 | A | GW | 11/15/1997 |
| 3 | MONTGOMERY | REICHENBERGER (TRIMMELL) | 26 | NE | NE | SE | 19 | 32 | 16 | E | 1 | A | GW | 11/5/1997 |
| 3 | MONTGOMERY | REICHENBERGER (TRIMMELL) | 25 | SE | SE | NE | 19 | 32 | 16 | E | 1 | A | GW | 11/5/1997 |
| 3 | MONTGOMERY | REICHENBERGER (TRIMMELL) | 24 | SE | SE | NE | 19 | 32 | 16 | E | 1 | A | GW | 11/15/1997 |
| 3 | MONTGOMERY | REICHENBERGER (TRIMMELL) | 23 | SW | SE | NE | 19 | 32 | 16 | E | 1 | A | GW | 11/11/1997 |
| 3 | MONTGOMERY | REICHENBERGER (TRIMMELL) | 22 | SW | SE | NE | 19 | 32 | 16 | E | 1 | A | GW | 11/3/1997 |
| 3 | MONTGOMERY | REICHENBERGER (TRIMMELL) | 21 | SE | SE | NE | 19 | 32 | 16 | E | 1 | A | GW | 11/15/1997 |
| 3 | MONTGOMERY | REICHENBERGER (TRIMMELL) | 11 | SE | NE | SE | 19 | 32 | 16 | E | 1 | A | GW | 11/11/1997 |
| 3 | MONTGOMERY | REICHENBERGER (TRIMMELL) | 07 | NE | SE | NE | 19 | 32 | 16 | E | 1 | A | GW | 11/3/1997 |
| 3 | MONTGOMERY | REICHENBERGER (TRIMMELL) | 06 | SE | SE | NE | 19 | 32 | 16 | E | 1 | A | GW | 11/5/1997 |
| 3 | MONTGOMERY | CASEY-LEFFLER | (CAS06) | SE | NW | SE | 20 | 32 | 16 | E | 1 | B | GW | 12/1/2016 |
| 3 | MONTGOMERY | CASEY-LEFFLER | (CAS05) | SE | NW | SE | 20 | 32 | 16 | E | 1 | B | GW | 11/30/2016 |
| 3 | MONTGOMERY | CASEY-LEFFLER | (CAS03) | SW | NW | SE | 20 | 32 | 16 | E | 1 | B | GW | 11/30/2016 |
| 3 | MONTGOMERY | CASEY-LEFFLER | (CAS02) | SE | NW | SE | 20 | 32 | 16 | E | 1 | A | GW | 11/29/2016 |
| 3 | MONTGOMERY | CASEY-LEFFLER | (CAS01) | SE | NW | SE | 20 | 32 | 16 | E | 1 | A | GW | 11/29/2016 |
| 3 | MONTGOMERY | REICHENBERGER (TRIMMELL) | D-1-B | NW | NW | SW | 20 | 32 | 16 | E | 1 | A | GW | 11/18/1997 |
| 3 | MONTGOMERY | JOE DUNBAR | (DUN01) | NW | SE | SW | 21 | 32 | 16 | E | 1 | A | GW | 7/21/2011 |
| 3 | MONTGOMERY | BLAKEMORE | 3 | SE | SE | SW | 28 | 32 | 16 | E | 1 | A | PS | 4/6/2000 |
| 3 | MONTGOMERY | BLAKEMORE | 2 | SE | SE | SW | 28 | 32 | 16 | E | 1 | A | PS | 3/17/2000 |
| 3 | MONTGOMERY | BLAKEMORE | 1 | SE | SE | SW | 28 | 32 | 16 | E | 1 | A | PS | 3/17/2000 |
| 3 | MONTGOMERY | RICHARD BARTA (LANGE) | (BAR02) | | NW | SE | 28 | 32 | 16 | E | 1 | B | GW | 7/11/2011 |
| 3 | MONTGOMERY | RICHARD BARTA (LANGE) | (BAR01) | | NW | SE | 28 | 32 | 16 | E | 1 | B | GW | 7/12/2011 |
| 3 | MONTGOMERY | SCOTT | OW 3 | SW | SE | SW | 28 | 32 | 16 | E | 1 | A | GW | 8/27/1998 |
| 3 | MONTGOMERY | SCOTT | OW 2 | SW | SE | SW | 28 | 32 | 16 | E | 1 | A | GW | 8/27/1998 |
| 3 | MONTGOMERY | SCOTT | OW 1 | SW | SE | SW | 28 | 32 | 16 | E | 1 | A | GW | 8/25/1998 |
| 3 | MONTGOMERY | CITY OF INDEPENDENCE | (IND01) | SW | NW | SE | 30 | 32 | 16 | E | 1 | B | PS | 10/15/2014 |
| 3 | MONTGOMERY | JABBen OW | 1 | | NW | NE | 33 | 32 | 16 | E | 1 | A | SW | 5/23/2007 |
| 3 | MONTGOMERY | KECK | OG1 | SE | NE | SE | 35 | 32 | 16 | E | 1 | A | GW | 10/15/1997 |
| 3 | MONTGOMERY | HART | 10 | | NE | NW | 4 | 32 | 17 | E | 1 | B | GW | 11/22/2000 |
| 3 | MONTGOMERY | HART | 9 | | NE | NW | 4 | 32 | 17 | E | 1 | B | GW | 12/1/2000 |
| 3 | MONTGOMERY | HART | 8 | | NE | NW | 4 | 32 | 17 | E | 1 | B | GW | 11/30/2000 |

Wells Plugged with State Funds Since 7/1/1996

| DIST | COUNTY | LEASE NAME | WELL NO | Q-3 | Q-2 | Q-1 | SEC | TWP | RNG | DIR | PRI | LEVEL | TYPE | PLUGDATE |
|------|------------|------------------------------------|-----------|-----|-----|-----|-----|-----|-----|-----|-----|-------|------|------------|
| 3 | MONTGOMERY | HART | 7 | | NW | NW | 4 | 32 | 17 | E | 1 | B | GW | 11/22/2000 |
| 3 | MONTGOMERY | HART | 6 | | NW | NW | 4 | 32 | 17 | E | 1 | B | GW | 11/22/2000 |
| 3 | MONTGOMERY | HART | 4 | | NW | NW | 4 | 32 | 17 | E | 1 | A | SW | 11/27/2000 |
| 3 | MONTGOMERY | HART | 3 | | NW | NW | 4 | 32 | 17 | E | 1 | B | GW | 11/17/2000 |
| 3 | MONTGOMERY | HART | 1 | | NW | NW | 4 | 32 | 17 | E | 1 | A | SW | 11/22/2000 |
| 3 | MONTGOMERY | MCGUIRE | 1 | SE | NW | NW | 4 | 32 | 17 | E | 1 | A | SW | 4/9/1997 |
| 3 | MONTGOMERY | BLAES FAMILY TRUST | (OW-1) | NE | NW | SE | 6 | 32 | 17 | E | 1 | A | SW | 6/8/2009 |
| 3 | MONTGOMERY | FLANDERS (LASSMAN) | (FLA26) | | N2 | SE | 7 | 32 | 17 | E | 1 | B | GW | 6/3/2009 |
| 3 | MONTGOMERY | FLANDERS (LASSMAN) | (FLA25) | | N2 | SE | 7 | 32 | 17 | E | 1 | B | SW | 6/2/2009 |
| 3 | MONTGOMERY | FLANDERS (LASSMAN) | (FLA24) | | N2 | SE | 7 | 32 | 17 | E | 1 | B | SW | 6/1/2009 |
| 3 | MONTGOMERY | FLANDERS (LASSMAN) | (FLA23) | | N2 | SE | 7 | 32 | 17 | E | 1 | B | SW | 6/2/2009 |
| 3 | MONTGOMERY | FLANDERS (LASSMAN) | (FLA22) | | N2 | SE | 7 | 32 | 17 | E | 1 | B | SW | 6/2/2009 |
| 3 | MONTGOMERY | FLANDERS (LASSMAN) | (FLA21) | | N2 | SE | 7 | 32 | 17 | E | 1 | B | SW | 6/2/2009 |
| 3 | MONTGOMERY | FLANDERS (LASSMAN) | (FLA20) | | N2 | SE | 7 | 32 | 17 | E | 1 | B | SW | 6/1/2009 |
| 3 | MONTGOMERY | FLANDERS (LASSMAN) | (FLA19) | | N2 | SE | 7 | 32 | 17 | E | 1 | A | SW | 6/1/2009 |
| 3 | MONTGOMERY | FLANDERS (LASSMAN) | (FLA18) | | N2 | SE | 7 | 32 | 17 | E | 1 | B | SW | 4/24/2009 |
| 3 | MONTGOMERY | FLANDERS (LASSMAN) | (FLA17) | | N2 | SE | 7 | 32 | 17 | E | 1 | B | SW | 5/20/2009 |
| 3 | MONTGOMERY | FLANDERS (LASSMAN) | (FLA16) | | N2 | SE | 7 | 32 | 17 | E | 1 | B | SW | 6/11/2009 |
| 3 | MONTGOMERY | FLANDERS (LASSMAN) | (FLA14) | | N2 | SE | 7 | 32 | 17 | E | 1 | B | SW | 4/24/2009 |
| 3 | MONTGOMERY | FLANDERS (LASSMAN) | (FLA13) | | N2 | SE | 7 | 32 | 17 | E | 1 | A | SW | 4/24/2009 |
| 3 | MONTGOMERY | FLANDERS (LASSMAN) | (FLA12) | | N2 | SE | 7 | 32 | 17 | E | 1 | C | SW | 5/20/2009 |
| 3 | MONTGOMERY | FLANDERS (LASSMAN) | (FLA11) | | N2 | SE | 7 | 32 | 17 | E | 1 | B | SW | 5/21/2009 |
| 3 | MONTGOMERY | FLANDERS (LASSMAN) | (FLA10) | | N2 | SE | 7 | 32 | 17 | E | 1 | A | SW | 5/22/2009 |
| 3 | MONTGOMERY | FLANDERS (LASSMAN) | (FLA09) | | N2 | SE | 7 | 32 | 17 | E | 1 | B | SW | 4/24/2009 |
| 3 | MONTGOMERY | FLANDERS (LASSMAN) | (FLA08) | | N2 | SE | 7 | 32 | 17 | E | 1 | C | SW | 5/20/2009 |
| 3 | MONTGOMERY | FLANDERS (LASSMAN) | (FLA07) | | N2 | SE | 7 | 32 | 17 | E | 1 | C | SW | 5/20/2009 |
| 3 | MONTGOMERY | FLANDERS (LASSMAN) | (FLA06) | | N2 | SE | 7 | 32 | 17 | E | 1 | A | SW | 4/27/2009 |
| 3 | MONTGOMERY | FLANDERS (LASSMAN) | (FLA05) | | N2 | SE | 7 | 32 | 17 | E | 1 | B | SW | 5/21/2009 |
| 3 | MONTGOMERY | FLANDERS (LASSMAN) | (FLA04) | | N2 | SE | 7 | 32 | 17 | E | 1 | B | SW | 5/21/2009 |
| 3 | MONTGOMERY | FLANDERS (LASSMAN) | (FLA03) | | N2 | SE | 7 | 32 | 17 | E | 1 | B | SW | 5/26/2009 |
| 3 | MONTGOMERY | FLANDERS (LASSMAN) | (FLA02) | | N2 | SE | 7 | 32 | 17 | E | 1 | A | SW | 5/22/2009 |
| 3 | MONTGOMERY | FLANDERS (LASSMAN) | (FLA01) | | N2 | SE | 7 | 32 | 17 | E | 1 | B | SW | 5/26/2009 |
| 3 | MONTGOMERY | MARKLE | 06 | SW | SE | NE | 7 | 32 | 17 | E | 1 | B | GW | 3/19/2002 |
| 3 | MONTGOMERY | MARKLE | 05 | NW | SE | NE | 7 | 32 | 17 | E | 1 | B | GW | 3/19/2002 |
| 3 | MONTGOMERY | MARKLE | 04 | NE | SE | NE | 7 | 32 | 17 | E | 1 | C | GW | 3/18/2002 |
| 3 | MONTGOMERY | MARKLE | 03 | NE | SE | NE | 7 | 32 | 17 | E | 1 | B | GW | 3/19/2002 |
| 3 | MONTGOMERY | MARKLE | 02 | NE | SE | NE | 7 | 32 | 17 | E | 1 | B | GW | 3/19/2002 |
| 3 | MONTGOMERY | MARKLE | 01 | SE | SE | NE | 7 | 32 | 17 | E | 1 | B | GW | 3/20/2002 |
| 3 | MONTGOMERY | HALE (503 FRONT ST., CHERRYVALE) | (HAL01) | SE | NE | SE | 8 | 32 | 17 | E | 1 | A | PS | 10/14/2013 |
| 3 | MONTGOMERY | CHERRYVALE DAYCARE | (ROB-01) | NE | NE | SW | 8 | 32 | 17 | E | 1 | A | PS | 10/3/2015 |
| 3 | MONTGOMERY | JOHN MEALY II | (MEA03) | NE | NW | NW | 8 | 32 | 17 | E | 1 | B | GW | 8/20/2013 |
| 3 | MONTGOMERY | JOHN MEALY II | (MEA02) | NE | NW | NW | 8 | 32 | 17 | E | 1 | B | GW | 8/20/2013 |
| 3 | MONTGOMERY | CHERRYVALE (FRONT & DEPOT ST) | (MEA01) | NE | NW | SW | 9 | 32 | 17 | E | 1 | A | PS | 10/4/2012 |
| 3 | MONTGOMERY | CITY OF CHERRYVALE | RR | NW | NW | SW | 9 | 32 | 17 | E | 1 | A | PS | 5/16/1997 |
| 3 | MONTGOMERY | HATTAN | (HAT-01) | SE | NW | SW | 9 | 32 | 17 | E | 1 | A | PS | 11/9/2012 |
| 3 | MONTGOMERY | LONG | (OW-1) | SE | SE | SE | 9 | 32 | 17 | E | 1 | A | PS | 8/25/2006 |
| 3 | MONTGOMERY | RAY ALLISON | (CHE05) | SE | SW | SE | 9 | 32 | 17 | E | 1 | B | PS | 4/16/2012 |
| 3 | MONTGOMERY | ART GROVE | 1 | | NW | NE | 16 | 32 | 17 | E | 1 | B | PS | 12/6/2000 |
| 3 | MONTGOMERY | CHARLES MITCHELL | (CHE02) | | | NE | 16 | 32 | 17 | E | 1 | B | PS | 4/12/2012 |
| 3 | MONTGOMERY | CITY OF CHERRYVALE | 510 E 5TH | | | NE | 16 | 32 | 17 | E | 1 | A | PS | 12/19/1997 |
| 3 | MONTGOMERY | EMMA McHUGH | (OW-01) | SE | NE | NE | 16 | 32 | 17 | E | 1 | A | PS | 4/13/2012 |
| 3 | MONTGOMERY | HOUSELOW | 1 | | SE | SW | 16 | 32 | 17 | E | 1 | A | GW | 1/17/2000 |
| 3 | MONTGOMERY | JIM STEEN | (CHE01) | | | NE | 16 | 32 | 17 | E | 1 | B | PS | 4/12/2012 |
| 3 | MONTGOMERY | MELISSA BENNETT | (CHE03) | | | NE | 16 | 32 | 17 | E | 1 | B | PS | 4/12/2012 |
| 3 | MONTGOMERY | STANLEY VANDYNE | (CITY01) | SE | NW | NW | 16 | 32 | 17 | E | 1 | B | PS | 9/21/2016 |
| 3 | MONTGOMERY | MY & VICKIE RANES ((615 E 6TH ST)) | (RAN-01) | SE | NW | NE | 16 | 32 | 17 | E | 1 | A | PS | 10/22/2013 |
| 3 | MONTGOMERY | DAVID JONES | (HOGA09) | SE | SE | NE | 20 | 32 | 17 | E | 1 | A | PS | 8/28/2013 |
| 3 | MONTGOMERY | DAVID JONES | (HOGA08) | SW | SE | NE | 20 | 32 | 17 | E | 1 | A | PS | 8/30/2013 |
| 3 | MONTGOMERY | DAVID JONES | (HOGA07) | NE | NW | SE | 20 | 32 | 17 | E | 1 | A | PS | 9/5/2013 |
| 3 | MONTGOMERY | DAVID JONES | (JON0W1) | SW | SE | NE | 20 | 32 | 17 | E | 1 | A | PS | 8/27/2013 |
| 3 | MONTGOMERY | GENE HOGAN | (HOGA3) | NW | NE | SE | 20 | 32 | 17 | E | 1 | A | PS | 8/22/2013 |

Wells Plugged with State Funds Since 7/1/1996

| DIST | COUNTY | LEASE NAME | WELL NO | Q-3 | Q-2 | Q-1 | SEC | TWP | RNG | DIR | PRI | LEVEL | TYPE | PLUGDATE |
|------|------------|---------------------------|----------|-----|-----|-----|-----|-----|-----|-----|-----|-------|------|------------|
| 3 | MONTGOMERY | CHUCK FINK | (FINK01) | SW | SW | SE | 21 | 32 | 17 | E | 1 | B | GW | 11/15/2016 |
| 3 | MONTGOMERY | FINK | 2 | | NE | SE | 21 | 32 | 17 | E | 1 | A | GW | 9/1/1999 |
| 3 | MONTGOMERY | FINK | 1 | | NW | NE | 21 | 32 | 17 | E | 1 | A | GW | 8/27/1999 |
| 3 | MONTGOMERY | DAVID WALLIS (CRAWFORD) | (OW-1) | W2 | SW | NE | 30 | 32 | 17 | E | 1 | A | PS | 10/27/2009 |
| 3 | MONTGOMERY | NORCROSS (VAN DYNE) | (VAN-01) | NW | NW | SW | 30 | 32 | 17 | E | 1 | A | GW | 8/28/2014 |
| 3 | MONTGOMERY | KEITH SCHILL (STOCKER) | (SCH08) | | SE | SE | 13 | 33 | 14 | E | 1 | C | GW | 8/22/2011 |
| 3 | MONTGOMERY | KEITH SCHILL (STOCKER) | (SCH07) | | NE | SE | 13 | 33 | 14 | E | 1 | C | GW | 8/22/2011 |
| 3 | MONTGOMERY | KEITH SCHILL (STOCKER) | (SCH06) | | SE | SE | 13 | 33 | 14 | E | 1 | C | GW | 8/22/2011 |
| 3 | MONTGOMERY | KEITH SCHILL (STOCKER) | (SCH05) | | SE | SE | 13 | 33 | 14 | E | 1 | B | GW | 8/22/2011 |
| 3 | MONTGOMERY | KEITH SCHILL (STOCKER) | (SCH04) | | SE | SE | 13 | 33 | 14 | E | 1 | B | GW | 8/5/2011 |
| 3 | MONTGOMERY | KEITH SCHILL (STOCKER) | (SCH03) | | SE | SE | 13 | 33 | 14 | E | 1 | C | GW | 8/23/2011 |
| 3 | MONTGOMERY | KEITH SCHILL (STOCKER) | (SCH02) | | SE | SE | 13 | 33 | 14 | E | 1 | B | GW | 8/5/2011 |
| 3 | MONTGOMERY | KEITH SCHILL (STOCKER) | (SCH01) | | SE | SE | 13 | 33 | 14 | E | 1 | B | GW | 8/16/2011 |
| 3 | MONTGOMERY | HAVILIN | 3 | NW | SE | NW | 16 | 33 | 14 | E | 1 | A | GW | 9/20/2017 |
| 3 | MONTGOMERY | HAVILIN | 2 | NW | SE | NW | 16 | 33 | 14 | E | 1 | B | GW | 9/20/2017 |
| 3 | MONTGOMERY | HAVILIN | 1 | NE | SE | NW | 16 | 33 | 14 | E | 1 | A | GW | 9/21/2017 |
| 3 | MONTGOMERY | NUNNELEY | 1 | SW | SE | SE | 16 | 33 | 14 | E | 1 | B | GW | 8/29/2001 |
| 3 | MONTGOMERY | MUSE-I | (S19-08) | SE | SE | SE | 19 | 33 | 14 | E | 1 | B | GW | 10/26/2011 |
| 3 | MONTGOMERY | MUSE-I | (S19-07) | SW | SE | SE | 19 | 33 | 14 | E | 1 | B | GW | 10/20/2011 |
| 3 | MONTGOMERY | MUSE-I | (S19-06) | SW | SE | SE | 19 | 33 | 14 | E | 1 | B | GW | 10/20/2011 |
| 3 | MONTGOMERY | MUSE-I | (S19-05) | SW | SE | SE | 19 | 33 | 14 | E | 1 | B | GW | 10/27/2011 |
| 3 | MONTGOMERY | MUSE-I | (S19-04) | NW | SE | SE | 19 | 33 | 14 | E | 1 | B | GW | 10/27/2011 |
| 3 | MONTGOMERY | MUSE-I | (S19-03) | NE | SE | SE | 19 | 33 | 14 | E | 1 | B | GW | 10/27/2011 |
| 3 | MONTGOMERY | MUSE-I | (S19-02) | NE | SE | SE | 19 | 33 | 14 | E | 1 | B | GW | 10/27/2011 |
| 3 | MONTGOMERY | MUSE-I | (S19-01) | SE | SE | SE | 19 | 33 | 14 | E | 1 | B | GW | 10/26/2011 |
| 3 | MONTGOMERY | MUSE-II | (S19-16) | SE | NE | SE | 19 | 33 | 14 | E | 1 | B | GW | 10/27/2011 |
| 3 | MONTGOMERY | MUSE-II | (S19-15) | SE | NE | SE | 19 | 33 | 14 | E | 1 | B | GW | 12/29/2011 |
| 3 | MONTGOMERY | MUSE-II | (S19-14) | SE | NE | SE | 19 | 33 | 14 | E | 1 | B | GW | 12/28/2011 |
| 3 | MONTGOMERY | MUSE-II | (S19-13) | NE | NE | SE | 19 | 33 | 14 | E | 1 | B | GW | 12/28/2011 |
| 3 | MONTGOMERY | MUSE-II | (S19-12) | SW | NE | SE | 19 | 33 | 14 | E | 1 | B | GW | 12/28/2011 |
| 3 | MONTGOMERY | MUSE-II | (S19-11) | SW | NE | SE | 19 | 33 | 14 | E | 1 | B | GW | 12/28/2011 |
| 3 | MONTGOMERY | MUSE-II | (S19-10) | NW | NW | SE | 19 | 33 | 14 | E | 1 | A | GW | 10/10/2011 |
| 3 | MONTGOMERY | MUSE-II | (S19-09) | SW | NE | SE | 19 | 33 | 14 | E | 1 | B | GW | 12/29/2011 |
| 3 | MONTGOMERY | SIMMONS | 1 | SE | NE | SW | 19 | 33 | 14 | E | 1 | A | SW | 6/10/1997 |
| 3 | MONTGOMERY | MANTOOTH | 26 | | SW | SE | 20 | 33 | 14 | E | 1 | A | GW | 3/22/2000 |
| 3 | MONTGOMERY | MANTOOTH | 24 | | | SE | 20 | 33 | 14 | E | 1 | A | GW | 7/6/2000 |
| 3 | MONTGOMERY | MANTOOTH | 23 | | | SE | 20 | 33 | 14 | E | 1 | A | GW | 7/6/2000 |
| 3 | MONTGOMERY | MANTOOTH | 22 | | SW | SE | 20 | 33 | 14 | E | 1 | A | GW | 5/15/2000 |
| 3 | MONTGOMERY | MANTOOTH | 21 | | | SE | 20 | 33 | 14 | E | 1 | A | GW | 7/26/2000 |
| 3 | MONTGOMERY | MANTOOTH | 19 | | | SE | 20 | 33 | 14 | E | 1 | A | GW | 2/16/2000 |
| 3 | MONTGOMERY | MANTOOTH | 18 | | | SE | 20 | 33 | 14 | E | 1 | A | GW | 2/4/2000 |
| 3 | MONTGOMERY | MANTOOTH | 17 | | SW | SE | 20 | 33 | 14 | E | 1 | A | GW | 5/16/2000 |
| 3 | MONTGOMERY | MANTOOTH | 15 | | SW | SE | 20 | 33 | 14 | E | 1 | A | GW | 5/16/2000 |
| 3 | MONTGOMERY | MANTOOTH | 14 | | | SE | 20 | 33 | 14 | E | 1 | A | GW | 7/26/2000 |
| 3 | MONTGOMERY | MANTOOTH | 13 | | | SE | 20 | 33 | 14 | E | 1 | A | GW | 2/4/2000 |
| 3 | MONTGOMERY | MANTOOTH | 12 | | SW | SE | 20 | 33 | 14 | E | 1 | A | GW | 3/21/2000 |
| 3 | MONTGOMERY | MANTOOTH | 11 | | SW | SE | 20 | 33 | 14 | E | 1 | A | GW | 5/15/2000 |
| 3 | MONTGOMERY | MANTOOTH | 10 | | | SE | 20 | 33 | 14 | E | 1 | A | GW | 2/2/2000 |
| 3 | MONTGOMERY | MANTOOTH | 09 | | SW | SE | 20 | 33 | 14 | E | 1 | A | GW | 5/15/2000 |
| 3 | MONTGOMERY | MANTOOTH | 08 | | | SE | 20 | 33 | 14 | E | 1 | A | GW | 7/26/2000 |
| 3 | MONTGOMERY | MANTOOTH | 03 | | SW | SE | 20 | 33 | 14 | E | 1 | A | GW | 5/16/2000 |
| 3 | MONTGOMERY | MANTOOTH | 02 | | SW | SE | 20 | 33 | 14 | E | 1 | A | GW | 3/22/2000 |
| 3 | MONTGOMERY | MANTOOTH | 01 | | SW | SE | 20 | 33 | 14 | E | 1 | A | GW | 3/21/2000 |
| 3 | MONTGOMERY | SHEARHART (MANTOOTH SITE) | (MAN10) | | SE | SE | 20 | 33 | 14 | E | 1 | B | GW | 8/16/2013 |
| 3 | MONTGOMERY | SHEARHART (MANTOOTH SITE) | (MAN07) | | SE | SE | 20 | 33 | 14 | E | 1 | B | GW | 5/28/2013 |
| 3 | MONTGOMERY | SHEARHART (MANTOOTH SITE) | (MAN06) | | SE | SE | 20 | 33 | 14 | E | 1 | B | GW | 7/10/2013 |
| 3 | MONTGOMERY | SHEARHART (MANTOOTH SITE) | (MAN05) | | SE | SE | 20 | 33 | 14 | E | 1 | B | GW | 8/16/2013 |
| 3 | MONTGOMERY | SHEARHART (MANTOOTH SITE) | (MAN04) | | SE | SE | 20 | 33 | 14 | E | 1 | B | GW | 5/24/2013 |
| 3 | MONTGOMERY | SHEARHART (MANTOOTH SITE) | (MAN03) | | SE | SE | 20 | 33 | 14 | E | 1 | A | GW | 7/11/2013 |
| 3 | MONTGOMERY | SHEARHART (MANTOOTH SITE) | (MAN02) | | SE | SE | 20 | 33 | 14 | E | 1 | A | GW | 6/20/2013 |
| 3 | MONTGOMERY | MANTOOTH | 25 | | NW | NE | 29 | 33 | 14 | E | 1 | A | GW | 5/17/2000 |

Wells Plugged with State Funds Since 7/1/1996

| DIST | COUNTY | LEASE NAME | WELL NO | Q-3 | Q-2 | Q-1 | SEC | TWP | RNG | DIR | PRI | LEVEL | TYPE | PLUGDATE |
|------|------------|---------------------------|----------|-----|-----|-----|-----|-----|-----|-----|-----|-------|------|------------|
| 3 | MONTGOMERY | MANTOOTH | 20 | | | NE | 29 | 33 | 14 | E | 1 | A | GW | 6/2/2000 |
| 3 | MONTGOMERY | MANTOOTH | 07 | | | NE | 29 | 33 | 14 | E | 1 | A | GW | 7/7/2000 |
| 3 | MONTGOMERY | MANTOOTH | 06 | | | NE | 29 | 33 | 14 | E | 1 | A | GW | 7/7/2000 |
| 3 | MONTGOMERY | MANTOOTH | 04 | | | NE | 29 | 33 | 14 | E | 1 | A | GW | 6/1/2000 |
| 3 | MONTGOMERY | SHEARHART (MANTOOTH SITE) | (MAN11) | | NE | NE | 29 | 33 | 14 | E | 1 | A | GW | 6/19/2013 |
| 3 | MONTGOMERY | SHEARHART (MANTOOTH SITE) | (MAN09) | | NE | NE | 29 | 33 | 14 | E | 1 | A | GW | 7/11/2013 |
| 3 | MONTGOMERY | SHEARHART (MANTOOTH SITE) | (MAN01) | | NE | NE | 29 | 33 | 14 | E | 1 | A | GW | 5/28/2013 |
| 3 | MONTGOMERY | FOUTS I | (S30-26) | SE | SW | NE | 30 | 33 | 14 | E | 1 | B | GW | 12/8/2011 |
| 3 | MONTGOMERY | FOUTS I | (S30-25) | SE | SW | NE | 30 | 33 | 14 | E | 1 | B | GW | 12/8/2011 |
| 3 | MONTGOMERY | FOUTS I | (S30-24) | NE | SW | NE | 30 | 33 | 14 | E | 1 | B | GW | 10/17/2011 |
| 3 | MONTGOMERY | FOUTS I | (S30-23) | NE | SW | NE | 30 | 33 | 14 | E | 1 | B | GW | 10/27/2011 |
| 3 | MONTGOMERY | FOUTS-I | (S30-20) | SE | SW | NE | 30 | 33 | 14 | E | 1 | A | GW | 9/28/2011 |
| 3 | MONTGOMERY | FOUTS-I | (S30-12) | NE | SW | NE | 30 | 33 | 14 | E | 1 | B | GW | 10/10/2011 |
| 3 | MONTGOMERY | FOUTS-I | (S30-11) | SE | SW | NE | 30 | 33 | 14 | E | 1 | B | GW | 10/11/2011 |
| 3 | MONTGOMERY | FOUTS-I | (S30-10) | NE | SW | NE | 30 | 33 | 14 | E | 1 | B | GW | 10/11/2011 |
| 3 | MONTGOMERY | FOUTS-I | (S30-09) | NE | SW | NE | 30 | 33 | 14 | E | 1 | B | GW | 1/18/2012 |
| 3 | MONTGOMERY | FOUTS-I | (S30-08) | NW | SE | NE | 30 | 33 | 14 | E | 1 | B | GW | 9/22/2011 |
| 3 | MONTGOMERY | FOUTS-I | (S30-07) | SE | SW | NE | 30 | 33 | 14 | E | 1 | B | GW | 9/8/2011 |
| 3 | MONTGOMERY | FOUTS-I | (S30-06) | SW | SE | NE | 30 | 33 | 14 | E | 1 | B | GW | 10/11/2011 |
| 3 | MONTGOMERY | FOUTS-I | (S30-05) | NE | SE | NE | 30 | 33 | 14 | E | 1 | B | GW | 9/22/2011 |
| 3 | MONTGOMERY | FOUTS-I | (S30-04) | NE | SE | NE | 30 | 33 | 14 | E | 1 | B | GW | 9/22/2011 |
| 3 | MONTGOMERY | FOUTS-I | (S30-03) | NW | SE | NE | 30 | 33 | 14 | E | 1 | B | GW | 9/21/2011 |
| 3 | MONTGOMERY | FOUTS-I | (S30-02) | SW | SE | NE | 30 | 33 | 14 | E | 1 | B | GW | 9/29/2011 |
| 3 | MONTGOMERY | FOUTS-I | (S30-01) | NE | SW | NE | 30 | 33 | 14 | E | 1 | B | GW | 9/28/2011 |
| 3 | MONTGOMERY | MUSE II | (S30-21) | SW | NE | SE | 30 | 33 | 14 | E | 1 | B | GW | 9/21/2011 |
| 3 | MONTGOMERY | MUSE III | (S30-27) | SE | NW | NE | 30 | 33 | 14 | E | 1 | B | GW | 1/12/2012 |
| 3 | MONTGOMERY | MUSE III | (S30-22) | NE | NE | NE | 30 | 33 | 14 | E | 1 | B | GW | 12/27/2011 |
| 3 | MONTGOMERY | MUSE-III | (S30-19) | NE | NE | NE | 30 | 33 | 14 | E | 1 | B | GW | 10/19/2011 |
| 3 | MONTGOMERY | MUSE-III | (S30-18) | NE | NE | NE | 30 | 33 | 14 | E | 1 | B | GW | 10/19/2011 |
| 3 | MONTGOMERY | MUSE-III | (S30-17) | SE | NE | NE | 30 | 33 | 14 | E | 1 | B | GW | 10/18/2011 |
| 3 | MONTGOMERY | MUSE-III | (S30-16) | SE | NE | NE | 30 | 33 | 14 | E | 1 | B | GW | 1/13/2012 |
| 3 | MONTGOMERY | MUSE-III | (S30-15) | SW | NE | NE | 30 | 33 | 14 | E | 1 | B | GW | 1/13/2012 |
| 3 | MONTGOMERY | MUSE-III | (S30-14) | NE | NE | NE | 30 | 33 | 14 | E | 1 | B | GW | 10/18/2011 |
| 3 | MONTGOMERY | MUSE-III | (S30-13) | NE | NE | NE | 30 | 33 | 14 | E | 1 | B | GW | 10/19/2011 |
| 3 | MONTGOMERY | BILL WILEY | (WIL07) | NE | SW | NE | 35 | 33 | 14 | E | 1 | C | GW | 8/24/2016 |
| 3 | MONTGOMERY | BILL WILEY | (WIL06) | NE | SW | NE | 35 | 33 | 14 | E | 1 | C | GW | 8/24/2016 |
| 3 | MONTGOMERY | ERHART | 151-872 | SW | SW | SE | 7 | 33 | 15 | E | 1 | A | GW | 6/21/1997 |
| 3 | MONTGOMERY | ERHART | 54 | SE | SE | SW | 7 | 33 | 15 | E | 1 | A | GW | 11/11/1997 |
| 3 | MONTGOMERY | ERHART | 133-863 | NE | NE | SW | 7 | 33 | 15 | E | 1 | A | GW | 11/11/1997 |
| 3 | MONTGOMERY | ERHART | 129-863 | E2 | E2 | W2 | 7 | 33 | 15 | E | 1 | A | GW | 11/11/1997 |
| 3 | MONTGOMERY | ERHART | 129-858 | W2 | E2 | W2 | 7 | 33 | 15 | E | 1 | A | GW | 11/11/1997 |
| 3 | MONTGOMERY | ERHART | 146-872 | NW | SW | SE | 7 | 33 | 15 | E | 1 | A | GW | 11/11/1997 |
| 3 | MONTGOMERY | ERHART | 133-867 | NE | NE | SW | 7 | 33 | 15 | E | 1 | A | GW | 11/11/1997 |
| 3 | MONTGOMERY | ERHART | 30 | SE | NE | SW | 7 | 33 | 15 | E | 1 | A | GW | 11/11/1997 |
| 3 | MONTGOMERY | ERHART | 18 | SE | NE | SW | 7 | 33 | 15 | E | 1 | A | GW | 11/11/1997 |
| 3 | MONTGOMERY | ERHART | 155-858 | SW | SE | SW | 7 | 33 | 15 | E | 1 | A | GW | 6/3/1997 |
| 3 | MONTGOMERY | ERHART | 69 | SE | SW | SE | 7 | 33 | 15 | E | 1 | A | GW | 6/24/1997 |
| 3 | MONTGOMERY | ERHART | 68 | SE | SW | SE | 7 | 33 | 15 | E | 1 | A | GW | 7/28/1997 |
| 3 | MONTGOMERY | ERHART | WS-2 | SW | SW | SE | 7 | 33 | 15 | E | 1 | A | GW | 11/11/1997 |
| 3 | MONTGOMERY | ERHART | 67 | SW | SW | SE | 7 | 33 | 15 | E | 1 | A | GW | 6/20/1997 |
| 3 | MONTGOMERY | ERHART | 66 | SE | SE | SW | 7 | 33 | 15 | E | 1 | A | GW | 7/27/1997 |
| 3 | MONTGOMERY | ERHART | 65 | SW | SE | SW | 7 | 33 | 15 | E | 1 | A | GW | 7/13/1997 |
| 3 | MONTGOMERY | ERHART | 64 | SW | SE | SW | 7 | 33 | 15 | E | 1 | A | GW | 7/2/1997 |
| 3 | MONTGOMERY | ERHART | 151-876 | SE | SW | SE | 7 | 33 | 15 | E | 1 | A | GW | 11/11/1997 |
| 3 | MONTGOMERY | ERHART | 151-867 | SE | SE | SW | 7 | 33 | 15 | E | 1 | A | GW | 7/27/1997 |
| 3 | MONTGOMERY | ERHART | 151-863 | SE | SE | SW | 7 | 33 | 15 | E | 1 | A | GW | 7/14/1997 |
| 3 | MONTGOMERY | ERHART | 151-858 | SW | SE | SW | 7 | 33 | 15 | E | 1 | A | GW | 6/22/1997 |
| 3 | MONTGOMERY | ERHART | 56 | SW | SW | SE | 7 | 33 | 15 | E | 1 | A | GW | 11/11/1997 |
| 3 | MONTGOMERY | ERHART | 55 | SW | SW | SE | 7 | 33 | 15 | E | 1 | A | GW | 6/29/1997 |
| 3 | MONTGOMERY | ERHART | 53 | SW | SE | SW | 7 | 33 | 15 | E | 1 | A | GW | 6/23/1997 |
| 3 | MONTGOMERY | ERHART | 6 | NE | NE | SW | 7 | 33 | 15 | E | 1 | A | GW | 11/11/1997 |

Wells Plugged with State Funds Since 7/1/1996

| DIST | COUNTY | LEASE NAME | WELL NO | Q-3 | Q-2 | Q-1 | SEC | TWP | RNG | DIR | PRI | LEVEL | TYPE | PLUGDATE |
|------|------------|-------------------------|----------|-----|-----|-----|-----|-----|-----|-----|-----|-------|------|------------|
| 3 | MONTGOMERY | ERHART | 146-867 | NE | SE | SW | 7 | 33 | 15 | E | 1 | A | GW | 11/11/1997 |
| 3 | MONTGOMERY | ERHART | 146-863 | NE | SE | SW | 7 | 33 | 15 | E | 1 | A | GW | 7/14/1997 |
| 3 | MONTGOMERY | ERHART | 146-858 | NW | SE | SW | 7 | 33 | 15 | E | 1 | A | GW | 7/12/1997 |
| 3 | MONTGOMERY | ERHART | 42 | NE | SE | SW | 7 | 33 | 15 | E | 1 | A | GW | 7/19/1997 |
| 3 | MONTGOMERY | ERHART | 142-863 | NE | SE | SW | 7 | 33 | 15 | E | 1 | A | GW | 7/21/1997 |
| 3 | MONTGOMERY | ERHART | 142-867 | NE | SE | SW | 7 | 33 | 15 | E | 1 | A | GW | 11/11/1997 |
| 3 | MONTGOMERY | ERHART | 146-876 | NE | SW | SE | 7 | 33 | 15 | E | 1 | A | GW | 11/1/1996 |
| 3 | MONTGOMERY | ERHART | 34C | SW | NE | SE | 7 | 33 | 15 | E | 1 | A | GW | 1/30/1997 |
| 3 | MONTGOMERY | ERHART | 129-885 | NW | NE | SE | 7 | 33 | 15 | E | 1 | A | GW | 2/13/1997 |
| 3 | MONTGOMERY | ERHART | 151-894 | SE | SE | SE | 7 | 33 | 15 | E | 1 | A | GW | 2/10/1997 |
| 3 | MONTGOMERY | ERHART | 72 | SE | SE | SE | 7 | 33 | 15 | E | 1 | A | GW | 12/11/1996 |
| 3 | MONTGOMERY | ERHART | 71 | SE | SE | SE | 7 | 33 | 15 | E | 1 | A | GW | 12/9/1996 |
| 3 | MONTGOMERY | ERHART | 70 | SW | SE | SE | 7 | 33 | 15 | E | 1 | A | GW | 12/27/1996 |
| 3 | MONTGOMERY | ERHART | 59 | SE | SE | SE | 7 | 33 | 15 | E | 1 | A | GW | 12/27/1996 |
| 3 | MONTGOMERY | ERHART | 60 | SE | SE | SE | 7 | 33 | 15 | E | 1 | A | GW | 12/10/1996 |
| 3 | MONTGOMERY | ERHART | 48 | NE | SE | SE | 7 | 33 | 15 | E | 1 | A | GW | 11/12/1996 |
| 3 | MONTGOMERY | ERHART | 47W | NE | SE | SE | 7 | 33 | 15 | E | 1 | A | GW | 12/13/1996 |
| 3 | MONTGOMERY | ERHART | 142-894 | NE | SE | SE | 7 | 33 | 15 | E | 1 | A | GW | 12/13/1996 |
| 3 | MONTGOMERY | ERHART | 36-W | SE | NE | SE | 7 | 33 | 15 | E | 1 | A | GW | 1/31/1997 |
| 3 | MONTGOMERY | ERHART | 24 | SE | NE | SE | 7 | 33 | 15 | E | 1 | A | GW | 12/30/1996 |
| 3 | MONTGOMERY | ERHART | 23 | NE | NE | SE | 7 | 33 | 15 | E | 1 | A | GW | 12/30/1996 |
| 3 | MONTGOMERY | ERHART | 22 | SW | NE | SE | 7 | 33 | 15 | E | 1 | A | GW | 1/30/1997 |
| 3 | MONTGOMERY | ERHART | 133-894 | NE | NE | SE | 7 | 33 | 15 | E | 1 | A | GW | 2/4/1997 |
| 3 | MONTGOMERY | ERHART | 133-889 | NE | NE | SE | 7 | 33 | 15 | E | 1 | A | GW | 2/5/1997 |
| 3 | MONTGOMERY | ERHART | 133-885 | NW | NE | SE | 7 | 33 | 15 | E | 1 | A | GW | 2/6/1997 |
| 3 | MONTGOMERY | ERHART | 12 | NE | NE | SE | 7 | 33 | 15 | E | 1 | A | GW | 2/4/1997 |
| 3 | MONTGOMERY | ERHART | 11 | NE | NE | SE | 7 | 33 | 15 | E | 1 | A | GW | 2/5/1997 |
| 3 | MONTGOMERY | ERHART | 10 | NW | NE | SE | 7 | 33 | 15 | E | 1 | A | GW | 2/13/1997 |
| 3 | MONTGOMERY | ERHART | 01 | NE | NW | SE | 7 | 33 | 15 | E | 1 | A | GW | 12/13/1996 |
| 3 | MONTGOMERY | ERHART | K | NE | NW | SE | 7 | 33 | 15 | E | 1 | A | GW | 10/25/1996 |
| 3 | MONTGOMERY | ERHART | J | NE | NW | SE | 7 | 33 | 15 | E | 1 | A | GW | 10/16/1996 |
| 3 | MONTGOMERY | ERHART | I | SE | NW | SE | 7 | 33 | 15 | E | 1 | A | GW | 10/3/1996 |
| 3 | MONTGOMERY | ERHART | H | SE | NW | SE | 7 | 33 | 15 | E | 1 | A | GW | 10/25/1996 |
| 3 | MONTGOMERY | ERHART | G | SW | NW | SE | 7 | 33 | 15 | E | 1 | A | GW | 10/8/1996 |
| 3 | MONTGOMERY | ERHART | F | SW | NW | SE | 7 | 33 | 15 | E | 1 | A | GW | 11/12/1996 |
| 3 | MONTGOMERY | ERHART | E | NW | NW | SE | 7 | 33 | 15 | E | 1 | A | GW | 10/7/1996 |
| 3 | MONTGOMERY | ERHART | 142-876 | SE | NW | SE | 7 | 33 | 15 | E | 1 | A | GW | 11/8/1996 |
| 3 | MONTGOMERY | ERHART | 137-881 | SE | NW | SE | 7 | 33 | 15 | E | 1 | A | GW | 9/30/1996 |
| 3 | MONTGOMERY | ERHART | 137-876 | SE | NW | SE | 7 | 33 | 15 | E | 1 | A | GW | 10/3/1996 |
| 3 | MONTGOMERY | ERHART | 137-872 | SW | NW | SE | 7 | 33 | 15 | E | 1 | A | GW | 10/3/1996 |
| 3 | MONTGOMERY | ERHART | 133-881P | NE | NW | SE | 7 | 33 | 15 | E | 1 | A | GW | 10/25/1996 |
| 3 | MONTGOMERY | ERHART | 133-876 | NE | NW | SE | 7 | 33 | 15 | E | 1 | A | GW | 10/17/1996 |
| 3 | MONTGOMERY | ERHART | 133-872 | NW | NW | SE | 7 | 33 | 15 | E | 1 | A | GW | 10/7/1996 |
| 3 | MONTGOMERY | ERHART | 129-876 | NE | NW | SE | 7 | 33 | 15 | E | 1 | A | GW | 10/16/1996 |
| 3 | MONTGOMERY | ERHART | 129-867 | | | C | 7 | 33 | 15 | E | 1 | A | GW | 11/19/1996 |
| 3 | MONTGOMERY | ERHART | 33 | SE | NW | SE | 7 | 33 | 15 | E | 1 | A | GW | 11/12/1996 |
| 3 | MONTGOMERY | ERHART | 32 | SE | NW | SE | 7 | 33 | 15 | E | 1 | A | GW | 11/8/1996 |
| 3 | MONTGOMERY | ERHART | 21 | SE | NW | SE | 7 | 33 | 15 | E | 1 | A | GW | 9/30/1996 |
| 3 | MONTGOMERY | ERHART | 20W | NW | NW | SE | 7 | 33 | 15 | E | 1 | A | GW | 10/7/1996 |
| 3 | MONTGOMERY | ERHART | 19 | SW | NW | SE | 7 | 33 | 15 | E | 1 | A | GW | 11/12/1996 |
| 3 | MONTGOMERY | ERHART | 9 | NE | NW | SE | 7 | 33 | 15 | E | 1 | A | GW | 11/14/1996 |
| 3 | MONTGOMERY | ERHART | 8 | NW | NW | SE | 7 | 33 | 15 | E | 1 | A | GW | 10/8/1996 |
| 3 | MONTGOMERY | ERHART | 7 | NW | NW | SE | 7 | 33 | 15 | E | 1 | A | GW | 11/13/1996 |
| 3 | MONTGOMERY | KIRK WRIGHT | (WRI-02) | NW | NE | SE | 11 | 33 | 15 | E | 1 | A | GW | 11/10/2014 |
| 3 | MONTGOMERY | KIRK WRIGHT | (WRI-01) | SE | NE | SE | 11 | 33 | 15 | E | 1 | A | GW | 11/10/2014 |
| 3 | MONTGOMERY | TESTERMAN | (TEST01) | NW | NW | SE | 15 | 33 | 15 | E | 1 | A | GW | 5/14/2018 |
| 3 | MONTGOMERY | JAY BRUENING (PROVORSE) | (BRN001) | NE | SW | NW | 16 | 33 | 15 | E | 1 | A | SW | 5/9/2012 |
| 3 | MONTGOMERY | JAY BRUENING II | (BRN-02) | SW | SW | NW | 16 | 33 | 15 | E | 1 | A | SW | 1/9/2014 |
| 3 | MONTGOMERY | GULLICK | 1 | NE | SE | SE | 17 | 33 | 15 | E | 1 | A | PS | 8/17/2004 |
| 3 | MONTGOMERY | B & P GAY | (GAY22) | S2 | S2 | NW | 18 | 33 | 15 | E | 1 | B | GW | 10/11/2011 |
| 3 | MONTGOMERY | B & P GAY | (GAY21) | | | NE | 18 | 33 | 15 | E | 1 | B | GW | 10/6/2011 |

Wells Plugged with State Funds Since 7/1/1996

| DIST | COUNTY | LEASE NAME | WELL NO | Q-3 | Q-2 | Q-1 | SEC | TWP | RNG | DIR | PRI | LEVEL | TYPE | PLUGDATE |
|------|------------|-------------------------|-----------|-----|-----|-----|-----|-----|-----|-----|-----|-------|------|------------|
| 3 | MONTGOMERY | B & P GAY | (GAY17) | | | NE | 18 | 33 | 15 | E | 1 | A | GW | 10/5/2011 |
| 3 | MONTGOMERY | B & P GAY | (GAY16) | | | NE | 18 | 33 | 15 | E | 1 | B | GW | 9/8/2011 |
| 3 | MONTGOMERY | B & P GAY | (GAY15) | | | NE | 18 | 33 | 15 | E | 1 | B | GW | 9/9/2011 |
| 3 | MONTGOMERY | B & P GAY | (GAY14) | | | NE | 18 | 33 | 15 | E | 1 | B | GW | 8/29/2011 |
| 3 | MONTGOMERY | B & P GAY | (GAY13) | | | NE | 18 | 33 | 15 | E | 1 | A | GW | 8/29/2011 |
| 3 | MONTGOMERY | B & P GAY | (GAY12) | | | NE | 18 | 33 | 15 | E | 1 | B | GW | 8/30/2011 |
| 3 | MONTGOMERY | B & P GAY | (GAY11) | | | NE | 18 | 33 | 15 | E | 1 | B | GW | 9/15/2011 |
| 3 | MONTGOMERY | B & P GAY | (GAY10) | | | NE | 18 | 33 | 15 | E | 1 | B | GW | 9/30/2011 |
| 3 | MONTGOMERY | B & P GAY | (GAY09) | | | NE | 18 | 33 | 15 | E | 1 | B | GW | 10/3/2011 |
| 3 | MONTGOMERY | B & P GAY | (GAY08) | | | NE | 18 | 33 | 15 | E | 1 | B | GW | 9/21/2011 |
| 3 | MONTGOMERY | B & P GAY | (GAY07) | | | NE | 18 | 33 | 15 | E | 1 | B | GW | 8/31/2011 |
| 3 | MONTGOMERY | B & P GAY | (GAY06) | | | NE | 18 | 33 | 15 | E | 1 | B | GW | 9/12/2011 |
| 3 | MONTGOMERY | B & P GAY | (GAY05) | | | NE | 18 | 33 | 15 | E | 1 | B | GW | 8/31/2011 |
| 3 | MONTGOMERY | B & P GAY | (GAY04) | | | NE | 18 | 33 | 15 | E | 1 | B | GW | 9/20/2011 |
| 3 | MONTGOMERY | B & P GAY | (GAY03) | | | NE | 18 | 33 | 15 | E | 1 | B | GW | 8/25/2011 |
| 3 | MONTGOMERY | B & P GAY | (GAY02) | | | NE | 18 | 33 | 15 | E | 1 | B | GW | 9/1/2011 |
| 3 | MONTGOMERY | GORDAN-GAY | (GAY01) | SW | NW | NE | 18 | 33 | 15 | E | 1 | B | GW | 6/3/2016 |
| 3 | MONTGOMERY | PATTERSON (BUTLER) | (SEW11) | | | SW | 18 | 33 | 15 | E | 1 | B | SW | 4/5/2012 |
| 3 | MONTGOMERY | SEWELL | (SEW13) | | | SW | 18 | 33 | 15 | E | 1 | B | SW | 4/18/2012 |
| 3 | MONTGOMERY | SEWELL | (SEW12) | | | SW | 18 | 33 | 15 | E | 1 | B | SW | 4/11/2012 |
| 3 | MONTGOMERY | PATTERSON | (PAT22) | | | NW | 19 | 33 | 15 | E | 1 | B | SW | 3/30/2012 |
| 3 | MONTGOMERY | PATTERSON | (PAT21) | | | NW | 19 | 33 | 15 | E | 1 | B | SW | 8/29/2012 |
| 3 | MONTGOMERY | PATTERSON | (PAT20) | | | NW | 19 | 33 | 15 | E | 1 | B | SW | 3/7/2012 |
| 3 | MONTGOMERY | PATTERSON | (PAT19) | | | NW | 19 | 33 | 15 | E | 1 | B | SW | 4/11/2012 |
| 3 | MONTGOMERY | PATTERSON | (PAT18) | | | NW | 19 | 33 | 15 | E | 1 | B | SW | 2/22/2012 |
| 3 | MONTGOMERY | PATTERSON | (PAT17) | | | NW | 19 | 33 | 15 | E | 1 | B | SW | 3/6/2012 |
| 3 | MONTGOMERY | PATTERSON | (PAT16) | | | NW | 19 | 33 | 15 | E | 1 | B | SW | 4/2/2012 |
| 3 | MONTGOMERY | PATTERSON | (PAT15) | | | NW | 19 | 33 | 15 | E | 1 | B | SW | 4/9/2012 |
| 3 | MONTGOMERY | PATTERSON | (PAT14) | | | NW | 19 | 33 | 15 | E | 1 | B | SW | 4/2/2012 |
| 3 | MONTGOMERY | PATTERSON | (PAT13) | | | NW | 19 | 33 | 15 | E | 1 | B | SW | 4/5/2012 |
| 3 | MONTGOMERY | PATTERSON | (PAT12) | | | NW | 19 | 33 | 15 | E | 1 | B | SW | 3/5/2012 |
| 3 | MONTGOMERY | PATTERSON | (PAT11) | | | NW | 19 | 33 | 15 | E | 1 | B | SW | 4/6/2012 |
| 3 | MONTGOMERY | PATTERSON | (PAT09) | | | NW | 19 | 33 | 15 | E | 1 | B | SW | 4/6/2012 |
| 3 | MONTGOMERY | PATTERSON | (PAT08) | | | NW | 19 | 33 | 15 | E | 1 | B | SW | 8/29/2012 |
| 3 | MONTGOMERY | PATTERSON | (PAT07) | | | NW | 19 | 33 | 15 | E | 1 | B | SW | 2/28/2012 |
| 3 | MONTGOMERY | PATTERSON | (PAT06) | | | NW | 19 | 33 | 15 | E | 1 | B | SW | 2/27/2012 |
| 3 | MONTGOMERY | PATTERSON | (PAT05) | | | NW | 19 | 33 | 15 | E | 1 | B | SW | 2/20/2012 |
| 3 | MONTGOMERY | PATTERSON | (PAT04) | | | NW | 19 | 33 | 15 | E | 1 | B | SW | 2/28/2012 |
| 3 | MONTGOMERY | PATTERSON | (PAT03) | | | NW | 19 | 33 | 15 | E | 1 | B | SW | 4/10/2012 |
| 3 | MONTGOMERY | PATTERSON | (PAT02) | | | NW | 19 | 33 | 15 | E | 1 | B | SW | 2/21/2012 |
| 3 | MONTGOMERY | PATTERSON | (PAT01) | | | NW | 19 | 33 | 15 | E | 1 | B | SW | 3/5/2012 |
| 3 | MONTGOMERY | CITY OF INDEPENDENCE OW | 4 | | NW | NW | 22 | 33 | 15 | E | 1 | A | GW | 3/14/1997 |
| 3 | MONTGOMERY | McCHESNEY | (MCC01) | SE | NW | NW | 22 | 33 | 15 | E | 1 | A | GW | 11/8/2013 |
| 3 | MONTGOMERY | SCOVEL | 1 | SW | NE | NW | 27 | 33 | 15 | E | 1 | B | GW | 1/18/2001 |
| 3 | MONTGOMERY | HELEN BOWER | 1 | SW | NW | SW | 32 | 33 | 15 | E | 1 | A | GW | 10/18/1996 |
| 3 | MONTGOMERY | ROBERT BEVER | (BEV-OW1) | SE | NE | SW | 15 | 33 | 16 | E | 1 | B | GW | 6/9/2011 |
| 3 | MONTGOMERY | LORI BOYLE | (BOY01) | | SE | NE | 21 | 33 | 16 | E | 1 | A | SW | 4/21/2008 |
| 3 | MONTGOMERY | CLARK OW | 3 | | SE | NW | 29 | 33 | 16 | E | 1 | A | GW | 5/25/2001 |
| 3 | MONTGOMERY | CLARK OW | 2 | SE | NE | SW | 29 | 33 | 16 | E | 1 | B | GW | 5/25/2001 |
| 3 | MONTGOMERY | RICK HOWARD | (HOW01) | SE | SW | SW | 29 | 33 | 16 | E | 1 | A | GW | 4/1/2015 |
| 3 | MONTGOMERY | CHRISTIAN | (CHRI02) | SW | NW | SE | 30 | 33 | 16 | E | 1 | B | GW | 11/16/2016 |
| 3 | MONTGOMERY | CHRISTIAN | (CHRI01) | SE | SW | NE | 30 | 33 | 16 | E | 1 | B | GW | 11/17/2016 |
| 3 | MONTGOMERY | DENZELL JONES | (JONE-01) | SE | SW | NW | 31 | 33 | 16 | E | 1 | A | SW | 10/28/2013 |
| 3 | MONTGOMERY | DARRELL KIMBREL | 11 | | | NW | 32 | 33 | 16 | E | 1 | A | GW | 12/8/1999 |
| 3 | MONTGOMERY | DARRELL KIMBREL | 10 | | | NW | 32 | 33 | 16 | E | 1 | A | GW | 12/20/1999 |
| 3 | MONTGOMERY | DARRELL KIMBREL | 9 | | | NW | 32 | 33 | 16 | E | 1 | A | GW | 11/29/1999 |
| 3 | MONTGOMERY | DARRELL KIMBREL | 8 | | | NW | 32 | 33 | 16 | E | 1 | A | GW | 12/7/1999 |
| 3 | MONTGOMERY | DARRELL KIMBREL | 7 | | | NW | 32 | 33 | 16 | E | 1 | A | GW | 11/29/1999 |
| 3 | MONTGOMERY | DARRELL KIMBREL | 6 | | | NW | 32 | 33 | 16 | E | 1 | A | GW | 12/7/1999 |
| 3 | MONTGOMERY | DARRELL KIMBREL | 5 | | | NW | 32 | 33 | 16 | E | 1 | A | GW | 12/7/1999 |
| 3 | MONTGOMERY | DARRELL KIMBREL | 4 | | | NW | 32 | 33 | 16 | E | 1 | A | GW | 12/2/1999 |

Wells Plugged with State Funds Since 7/1/1996

| DIST | COUNTY | LEASE NAME | WELL NO | Q-3 | Q-2 | Q-1 | SEC | TWP | RNG | DIR | PRI | LEVEL | TYPE | PLUGDATE |
|------|------------|---------------------|-----------|-----|-----|-----|-----|-----|-----|-----|-----|-------|------|------------|
| 3 | MONTGOMERY | DARRELL KIMBREL | 3 | | | NW | 32 | 33 | 16 | E | 1 | A | GW | 11/30/1999 |
| 3 | MONTGOMERY | DARRELL KIMBREL | 2 | | | NW | 32 | 33 | 16 | E | 1 | A | GW | 12/8/1999 |
| 3 | MONTGOMERY | DARRELL KIMBREL | 1 | | | NW | 32 | 33 | 16 | E | 1 | A | GW | 11/30/1999 |
| 3 | MONTGOMERY | ELLISON PROPERTY | 2 | NE | SE | NW | 10 | 33 | 17 | E | 1 | A | GW | 8/3/1999 |
| 3 | MONTGOMERY | ELLISON PROPERTY | 1 | | NE | NW | 10 | 33 | 17 | E | 1 | A | PS | 8/2/1999 |
| 3 | MONTGOMERY | RUSSOW (WILKINS A) | (RSO01) | NE | SE | NW | 10 | 33 | 17 | E | 1 | A | PS | 7/18/2008 |
| 3 | MONTGOMERY | WILLIAM GOOLDY | (LIB04) | | | NW | 18 | 33 | 17 | E | 1 | A | GW | 10/6/2010 |
| 3 | MONTGOMERY | WILLIAM GOOLDY | (LIB03) | | | NW | 18 | 33 | 17 | E | 1 | B | GW | 10/28/2010 |
| 3 | MONTGOMERY | WILLIAM GOOLDY | (LIB02) | | | NW | 18 | 33 | 17 | E | 1 | A | GW | 10/21/2010 |
| 3 | MONTGOMERY | WILLIAM GOOLDY | (LIB01) | | | NW | 18 | 33 | 17 | E | 1 | A | GW | 10/4/2010 |
| 3 | MONTGOMERY | WAGNER-169 | (WAG31-1) | | | NW | 31 | 33 | 17 | E | 1 | B | GW | 12/18/2012 |
| 3 | MONTGOMERY | DEFENBAUGH | 10 | | NE | SW | 1 | 34 | 14 | E | 1 | A | GW | 9/29/2000 |
| 3 | MONTGOMERY | DEFENBAUGH | 9 | | NE | SW | 1 | 34 | 14 | E | 1 | A | GW | 9/29/2000 |
| 3 | MONTGOMERY | DEFENBAUGH | 8 | | NE | SW | 1 | 34 | 14 | E | 1 | A | GW | 9/14/2000 |
| 3 | MONTGOMERY | DEFENBAUGH | 7 | | NE | SW | 1 | 34 | 14 | E | 1 | A | GW | 9/14/2000 |
| 3 | MONTGOMERY | DEFENBAUGH | 6 | | NE | SW | 1 | 34 | 14 | E | 1 | A | GW | 9/29/2000 |
| 3 | MONTGOMERY | DEFENBAUGH | 5 | | NE | SW | 1 | 34 | 14 | E | 1 | A | GW | 9/29/2000 |
| 3 | MONTGOMERY | DEFENBAUGH | 4 | | NE | SW | 1 | 34 | 14 | E | 1 | A | GW | 9/28/2000 |
| 3 | MONTGOMERY | DEFENBAUGH | 3 | | NE | SW | 1 | 34 | 14 | E | 1 | A | GW | 9/28/2000 |
| 3 | MONTGOMERY | DEFENBAUGH | 2 | | NE | SW | 1 | 34 | 14 | E | 1 | A | GW | 9/14/2000 |
| 3 | MONTGOMERY | DEFENBAUGH | 1 | | NE | SW | 1 | 34 | 14 | E | 1 | A | GW | 9/14/2000 |
| 3 | MONTGOMERY | SHAW (KDOT-HWY75) | (AB-001) | SW | SE | NW | 7 | 34 | 14 | E | 1 | B | PS | 11/12/2009 |
| 3 | MONTGOMERY | HENDRICKSON | 95 | SE | NE | NW | 10 | 34 | 14 | E | 1 | B | GW | 6/10/2002 |
| 3 | MONTGOMERY | HENDRICKSON | 94 | SW | NW | NE | 10 | 34 | 14 | E | 1 | B | GW | 6/10/2002 |
| 3 | MONTGOMERY | HENDRICKSON | 114 | SE | SE | NE | 10 | 34 | 14 | E | 1 | B | GW | 1/28/2002 |
| 3 | MONTGOMERY | HENDRICKSON | 113 | SW | SE | NE | 10 | 34 | 14 | E | 1 | B | GW | 1/22/2002 |
| 3 | MONTGOMERY | HENDRICKSON | 112 | NE | SW | NE | 10 | 34 | 14 | E | 1 | B | GW | 2/21/2002 |
| 3 | MONTGOMERY | HENDRICKSON | 111 | NE | SW | NE | 10 | 34 | 14 | E | 1 | B | GW | 2/20/2002 |
| 3 | MONTGOMERY | HENDRICKSON | 110 | NW | SW | NE | 10 | 34 | 14 | E | 1 | B | GW | 3/22/2002 |
| 3 | MONTGOMERY | HENDRICKSON | 109 | NW | SW | NE | 10 | 34 | 14 | E | 1 | B | GW | 3/6/2002 |
| 3 | MONTGOMERY | HENDRICKSON | 108 | SW | SW | NE | 10 | 34 | 14 | E | 1 | B | GW | 5/16/2002 |
| 3 | MONTGOMERY | HENDRICKSON | 107 | SE | SW | NE | 10 | 34 | 14 | E | 1 | B | GW | 2/21/2002 |
| 3 | MONTGOMERY | HENDRICKSON | 106 | SE | SW | NE | 10 | 34 | 14 | E | 1 | B | GW | 2/20/2002 |
| 3 | MONTGOMERY | HENDRICKSON | 105 | SE | SW | NE | 10 | 34 | 14 | E | 1 | B | GW | 5/16/2002 |
| 3 | MONTGOMERY | HENDRICKSON | 104 | NW | SE | NE | 10 | 34 | 14 | E | 1 | B | GW | 2/11/2002 |
| 3 | MONTGOMERY | HENDRICKSON | 103 | NW | SE | NE | 10 | 34 | 14 | E | 1 | B | GW | 3/22/2002 |
| 3 | MONTGOMERY | HENDRICKSON | 102 | NE | NE | NE | 10 | 34 | 14 | E | 1 | B | GW | 12/11/2001 |
| 3 | MONTGOMERY | HENDRICKSON | 101 | NE | NE | NE | 10 | 34 | 14 | E | 1 | B | GW | 4/26/2002 |
| 3 | MONTGOMERY | HENDRICKSON | 100 | NE | NE | NE | 10 | 34 | 14 | E | 1 | B | GW | 5/17/2002 |
| 3 | MONTGOMERY | HENDRICKSON | 99 | NE | NE | NE | 10 | 34 | 14 | E | 1 | B | GW | 6/19/2002 |
| 3 | MONTGOMERY | HENDRICKSON | 98 | NW | NW | NE | 10 | 34 | 14 | E | 1 | B | GW | 6/20/2002 |
| 3 | MONTGOMERY | HENDRICKSON | 97 | NW | NW | NE | 10 | 34 | 14 | E | 1 | B | GW | 6/20/2002 |
| 3 | MONTGOMERY | HENDRICKSON | 96 | SW | NW | NE | 10 | 34 | 14 | E | 1 | B | GW | 6/27/2002 |
| 3 | MONTGOMERY | HENDRICKSON | 93 | SW | NW | NE | 10 | 34 | 14 | E | 1 | B | GW | 6/20/2002 |
| 3 | MONTGOMERY | HENDRICKSON | 92 | NW | NW | NE | 10 | 34 | 14 | E | 1 | B | GW | 6/4/2002 |
| 3 | MONTGOMERY | HENDRICKSON | 91 | NE | NW | NE | 10 | 34 | 14 | E | 1 | B | GW | 6/19/2002 |
| 3 | MONTGOMERY | HENDRICKSON | 90 | SE | NE | NE | 10 | 34 | 14 | E | 1 | B | GW | 11/9/2001 |
| 3 | MONTGOMERY | HENDRICKSON | 89 | NW | NW | NE | 10 | 34 | 14 | E | 1 | B | GW | 6/4/2002 |
| 3 | MONTGOMERY | HENDRICKSON | 88 | NW | NW | NE | 10 | 34 | 14 | E | 1 | B | GW | 6/10/2002 |
| 3 | MONTGOMERY | HENDRICKSON | 87 | NW | NW | NE | 10 | 34 | 14 | E | 1 | B | GW | 6/5/2002 |
| 3 | MONTGOMERY | HENDRICKSON | 86 | SE | SE | NE | 10 | 34 | 14 | E | 1 | B | GW | 1/28/2002 |
| 3 | MONTGOMERY | HENDRICKSON | 85 | SW | NW | NE | 10 | 34 | 14 | E | 1 | B | GW | 6/27/2002 |
| 3 | MONTGOMERY | HENDRICKSON | 84 | SW | NW | NE | 10 | 34 | 14 | E | 1 | B | GW | 7/1/2002 |
| 3 | MONTGOMERY | HENDRICKSON | 83 | SE | NW | NE | 10 | 34 | 14 | E | 1 | B | GW | 3/5/2002 |
| 3 | MONTGOMERY | HENDRICKSON | 82 | SE | NW | NE | 10 | 34 | 14 | E | 1 | B | GW | 6/27/2002 |
| 3 | MONTGOMERY | HENDRICKSON | 81 | SE | NW | NE | 10 | 34 | 14 | E | 1 | B | GW | 7/1/2002 |
| 3 | MONTGOMERY | HENDRICKSON | 80 | NE | NW | NE | 10 | 34 | 14 | E | 1 | B | GW | 6/5/2002 |
| 3 | MONTGOMERY | HENDRICKSON | 79 | NE | NW | NE | 10 | 34 | 14 | E | 1 | B | GW | 6/20/2002 |
| 3 | MONTGOMERY | HENDRICKSON | 78 | NE | SE | NE | 10 | 34 | 14 | E | 1 | B | GW | 12/13/2001 |
| 3 | MONTGOMERY | HENDRICKSON | 77 | NE | NW | NE | 10 | 34 | 14 | E | 1 | B | GW | 6/27/2002 |
| 3 | MONTGOMERY | HENDRICKSON | 75 | NE | SE | NE | 10 | 34 | 14 | E | 1 | B | GW | 12/12/2001 |

Wells Plugged with State Funds Since 7/1/1996

| DIST | COUNTY | LEASE NAME | WELL NO | Q-3 | Q-2 | Q-1 | SEC | TWP | RNG | DIR | PRI | LEVEL | TYPE | PLUGDATE |
|------|------------|-------------|---------|-----|-----|-----|-----|-----|-----|-----|-----|-------|------|------------|
| 3 | MONTGOMERY | HENDRICKSON | 74 | SW | NE | NE | 10 | 34 | 14 | E | 1 | B | GW | 4/10/2002 |
| 3 | MONTGOMERY | HENDRICKSON | 73 | SW | NE | NE | 10 | 34 | 14 | E | 1 | B | GW | 4/8/2002 |
| 3 | MONTGOMERY | HENDRICKSON | 72 | NE | SE | NE | 10 | 34 | 14 | E | 1 | B | GW | 12/12/2001 |
| 3 | MONTGOMERY | HENDRICKSON | 71 | NE | NE | NE | 10 | 34 | 14 | E | 1 | B | GW | 4/25/2002 |
| 3 | MONTGOMERY | HENDRICKSON | 70 | NW | NW | NE | 10 | 34 | 14 | E | 1 | B | GW | 6/19/2002 |
| 3 | MONTGOMERY | HENDRICKSON | 69 | | NE | NE | 10 | 34 | 14 | E | 1 | B | GW | 4/25/2002 |
| 3 | MONTGOMERY | HENDRICKSON | 68 | SE | NW | NE | 10 | 34 | 14 | E | 1 | B | GW | 7/1/2002 |
| 3 | MONTGOMERY | HENDRICKSON | 67 | SE | SE | NE | 10 | 34 | 14 | E | 1 | B | GW | 12/11/2001 |
| 3 | MONTGOMERY | HENDRICKSON | 66 | NE | SE | NE | 10 | 34 | 14 | E | 1 | B | GW | 11/9/2001 |
| 3 | MONTGOMERY | HENDRICKSON | 65 | NE | SE | NE | 10 | 34 | 14 | E | 1 | C | GW | 10/23/2001 |
| 3 | MONTGOMERY | HENDRICKSON | 64 | SE | NE | NE | 10 | 34 | 14 | E | 1 | B | GW | 4/26/2002 |
| 3 | MONTGOMERY | HENDRICKSON | 63 | | NW | NE | 10 | 34 | 14 | E | 1 | B | GW | 5/17/2002 |
| 3 | MONTGOMERY | HENDRICKSON | 62 | SE | NW | NE | 10 | 34 | 14 | E | 1 | B | GW | 3/5/2002 |
| 3 | MONTGOMERY | HENDRICKSON | 61 | SW | SE | NE | 10 | 34 | 14 | E | 1 | B | GW | 12/11/2001 |
| 3 | MONTGOMERY | HENDRICKSON | 60 | SW | SE | NE | 10 | 34 | 14 | E | 1 | B | GW | 1/22/2002 |
| 3 | MONTGOMERY | HENDRICKSON | 59 | SW | SE | NE | 10 | 34 | 14 | E | 1 | B | GW | 1/9/2002 |
| 3 | MONTGOMERY | HENDRICKSON | 58 | SE | SW | NE | 10 | 34 | 14 | E | 1 | B | GW | 2/21/2002 |
| 3 | MONTGOMERY | HENDRICKSON | 57 | SW | SE | NE | 10 | 34 | 14 | E | 1 | B | GW | 1/10/2002 |
| 3 | MONTGOMERY | HENDRICKSON | 56 | NW | NE | NE | 10 | 34 | 14 | E | 1 | B | GW | 4/25/2002 |
| 3 | MONTGOMERY | HENDRICKSON | 54 | NW | NE | NE | 10 | 34 | 14 | E | 1 | B | GW | 5/16/2002 |
| 3 | MONTGOMERY | HENDRICKSON | 53 | NW | NE | NE | 10 | 34 | 14 | E | 1 | B | GW | 6/4/2002 |
| 3 | MONTGOMERY | HENDRICKSON | 52 | SW | NE | NE | 10 | 34 | 14 | E | 1 | B | GW | 4/26/2002 |
| 3 | MONTGOMERY | HENDRICKSON | 51 | SW | NE | NE | 10 | 34 | 14 | E | 1 | B | GW | 4/8/2002 |
| 3 | MONTGOMERY | HENDRICKSON | 50 | SW | NE | NE | 10 | 34 | 14 | E | 1 | C | GW | 5/16/2002 |
| 3 | MONTGOMERY | HENDRICKSON | 49 | SW | NE | NE | 10 | 34 | 14 | E | 1 | C | GW | 4/9/2002 |
| 3 | MONTGOMERY | HENDRICKSON | 48 | SW | NE | NE | 10 | 34 | 14 | E | 1 | C | GW | 5/16/2002 |
| 3 | MONTGOMERY | HENDRICKSON | 47 | NW | SE | NE | 10 | 34 | 14 | E | 1 | B | GW | 4/9/2002 |
| 3 | MONTGOMERY | HENDRICKSON | 46 | NW | SE | NE | 10 | 34 | 14 | E | 1 | C | GW | 1/9/2002 |
| 3 | MONTGOMERY | HENDRICKSON | 45 | NW | SE | NE | 10 | 34 | 14 | E | 1 | B | GW | 1/8/2002 |
| 3 | MONTGOMERY | HENDRICKSON | 44 | NE | SW | NE | 10 | 34 | 14 | E | 1 | B | GW | 3/5/2002 |
| 3 | MONTGOMERY | HENDRICKSON | 43 | SE | NW | NE | 10 | 34 | 14 | E | 1 | C | GW | 3/5/2002 |
| 3 | MONTGOMERY | HENDRICKSON | 42 | NE | SW | NE | 10 | 34 | 14 | E | 1 | B | GW | 3/22/2002 |
| 3 | MONTGOMERY | HENDRICKSON | 41 | NE | SW | NE | 10 | 34 | 14 | E | 1 | B | GW | 2/8/2002 |
| 3 | MONTGOMERY | HENDRICKSON | 40 | NW | SE | NE | 10 | 34 | 14 | E | 1 | B | GW | 3/20/2002 |
| 3 | MONTGOMERY | HENDRICKSON | 39 | NW | SE | NE | 10 | 34 | 14 | E | 1 | C | GW | 1/25/2002 |
| 3 | MONTGOMERY | HENDRICKSON | 38 | NE | SW | NE | 10 | 34 | 14 | E | 1 | C | GW | 2/8/2002 |
| 3 | MONTGOMERY | HENDRICKSON | 37 | SE | SW | NE | 10 | 34 | 14 | E | 1 | C | GW | 2/11/2002 |
| 3 | MONTGOMERY | HENDRICKSON | 36 | SE | SW | NE | 10 | 34 | 14 | E | 1 | B | GW | 2/28/2002 |
| 3 | MONTGOMERY | HENDRICKSON | 35 | NE | SW | NE | 10 | 34 | 14 | E | 1 | C | GW | 2/8/2002 |
| 3 | MONTGOMERY | HENDRICKSON | 34 | SW | NW | NE | 10 | 34 | 14 | E | 1 | C | GW | 2/7/2002 |
| 3 | MONTGOMERY | HENDRICKSON | 33 | SW | NW | NE | 10 | 34 | 14 | E | 1 | C | GW | 2/20/2002 |
| 3 | MONTGOMERY | HENDRICKSON | 32 | NW | SW | NE | 10 | 34 | 14 | E | 1 | B | GW | 2/7/2002 |
| 3 | MONTGOMERY | HENDRICKSON | 31 | NW | SW | NE | 10 | 34 | 14 | E | 1 | C | GW | 2/7/2002 |
| 3 | MONTGOMERY | HENDRICKSON | 30 | SW | SW | NE | 10 | 34 | 14 | E | 1 | C | GW | 2/21/2002 |
| 3 | MONTGOMERY | HENDRICKSON | 29 | SW | SW | NE | 10 | 34 | 14 | E | 1 | C | GW | 2/20/2002 |
| 3 | MONTGOMERY | HENDRICKSON | 28 | NW | SW | NE | 10 | 34 | 14 | E | 1 | C | GW | 3/6/2002 |
| 3 | MONTGOMERY | HENDRICKSON | 27 | NW | SE | NE | 10 | 34 | 14 | E | 1 | B | GW | 1/8/2002 |
| 3 | MONTGOMERY | HENDRICKSON | 26 | NW | SW | NE | 10 | 34 | 14 | E | 1 | C | GW | 3/6/2002 |
| 3 | MONTGOMERY | HENDRICKSON | 25 | SW | SW | NE | 10 | 34 | 14 | E | 1 | B | GW | 3/21/2002 |
| 3 | MONTGOMERY | HENDRICKSON | 24 | SW | SW | NE | 10 | 34 | 14 | E | 1 | C | GW | 3/21/2002 |
| 3 | MONTGOMERY | HENDRICKSON | 23 | SW | SW | NE | 10 | 34 | 14 | E | 1 | B | GW | 3/6/2002 |
| 3 | MONTGOMERY | HENDRICKSON | 22 | SW | SW | NE | 10 | 34 | 14 | E | 1 | B | GW | 3/21/2002 |
| 3 | MONTGOMERY | HENDRICKSON | 21 | SW | SW | NE | 10 | 34 | 14 | E | 1 | C | GW | 3/20/2002 |
| 3 | MONTGOMERY | HENDRICKSON | 20 | SE | SW | NE | 10 | 34 | 14 | E | 1 | B | GW | 4/10/2002 |
| 3 | MONTGOMERY | HENDRICKSON | 19 | NW | SE | NE | 10 | 34 | 14 | E | 1 | B | GW | 1/10/2002 |
| 3 | MONTGOMERY | HENDRICKSON | 18 | NW | SE | NE | 10 | 34 | 14 | E | 1 | C | GW | 1/8/2002 |
| 3 | MONTGOMERY | HENDRICKSON | 17 | SW | SE | NE | 10 | 34 | 14 | E | 1 | B | GW | 12/13/2001 |
| 3 | MONTGOMERY | HENDRICKSON | 16 | SW | SE | NE | 10 | 34 | 14 | E | 1 | B | GW | 12/14/2001 |
| 3 | MONTGOMERY | HENDRICKSON | 15 | NE | SE | NE | 10 | 34 | 14 | E | 1 | B | GW | 1/8/2002 |
| 3 | MONTGOMERY | HENDRICKSON | 14 | SE | SE | NE | 10 | 34 | 14 | E | 1 | B | GW | 12/13/2001 |
| 3 | MONTGOMERY | HENDRICKSON | 13 | SW | SE | NE | 10 | 34 | 14 | E | 1 | B | GW | 12/12/2001 |

Wells Plugged with State Funds Since 7/1/1996

| DIST | COUNTY | LEASE NAME | WELL NO | Q-3 | Q-2 | Q-1 | SEC | TWP | RNG | DIR | PRI | LEVEL | TYPE | PLUGDATE |
|------|------------|-----------------------|---------|-----|-----|-----|-----|-----|-----|-----|-----|-------|------|------------|
| 3 | MONTGOMERY | HENDRICKSON | 11 | NW | SE | NE | 10 | 34 | 14 | E | 1 | B | GW | 12/12/2001 |
| 3 | MONTGOMERY | HENDRICKSON | 10 | SE | NE | NE | 10 | 34 | 14 | E | 1 | B | GW | 4/26/2002 |
| 3 | MONTGOMERY | HENDRICKSON | 9 | SE | NE | NE | 10 | 34 | 14 | E | 1 | B | GW | 4/9/2002 |
| 3 | MONTGOMERY | HENDRICKSON | 8 | SE | NE | NE | 10 | 34 | 14 | E | 1 | B | GW | 10/24/2001 |
| 3 | MONTGOMERY | HENDRICKSON | 7 | SE | SE | NE | 10 | 34 | 14 | E | 1 | C | GW | 10/22/2001 |
| 3 | MONTGOMERY | HENDRICKSON | 6 | SE | SE | NE | 10 | 34 | 14 | E | 1 | B | GW | 12/13/2001 |
| 3 | MONTGOMERY | HENDRICKSON | 5 | SE | SE | NE | 10 | 34 | 14 | E | 1 | B | GW | 10/22/2001 |
| 3 | MONTGOMERY | HENDRICKSON | 4 | SE | SE | NE | 10 | 34 | 14 | E | 1 | B | GW | 10/22/2001 |
| 3 | MONTGOMERY | HENDRICKSON | 3 | SE | SE | NE | 10 | 34 | 14 | E | 1 | C | GW | 10/22/2001 |
| 3 | MONTGOMERY | HENDRICKSON | 2 | NE | SE | NE | 10 | 34 | 14 | E | 1 | B | GW | 10/23/2001 |
| 3 | MONTGOMERY | HENDRICKSON | 1 | SE | NE | NE | 10 | 34 | 14 | E | 1 | C | GW | 10/23/2001 |
| 3 | MONTGOMERY | WARNER | 8 | | NE | NE | 13 | 34 | 14 | E | 1 | B | GW | 1/19/2001 |
| 3 | MONTGOMERY | WARNER | 7 | | SE | NE | 13 | 34 | 14 | E | 1 | B | GW | 1/17/2001 |
| 3 | MONTGOMERY | WARNER | 6 | | SE | NE | 13 | 34 | 14 | E | 1 | B | GW | 1/18/2001 |
| 3 | MONTGOMERY | WARNER | 5 | | SE | NE | 13 | 34 | 14 | E | 1 | A | GW | 1/19/2001 |
| 3 | MONTGOMERY | WARNER | 4 | | SE | NE | 13 | 34 | 14 | E | 1 | B | GW | 1/23/2001 |
| 3 | MONTGOMERY | WARNER | 3 | | SE | NE | 13 | 34 | 14 | E | 1 | B | GW | 1/23/2001 |
| 3 | MONTGOMERY | WARNER | 2 | | SE | NE | 13 | 34 | 14 | E | 1 | A | GW | 1/23/2001 |
| 3 | MONTGOMERY | WARNER | 1 | | SE | NE | 13 | 34 | 14 | E | 1 | A | GW | 1/23/2001 |
| 3 | MONTGOMERY | CASEMENT (not "ROBB") | (CAS21) | SW | NW | SE | 15 | 34 | 14 | E | 1 | B | GW | 5/19/2017 |
| 3 | MONTGOMERY | CASEMENT (not "ROBB") | (CAS20) | NW | SW | SE | 15 | 34 | 14 | E | 1 | B | GW | 6/21/2017 |
| 3 | MONTGOMERY | CASEMENT (not "ROBB") | (CAS19) | SW | SW | SE | 15 | 34 | 14 | E | 1 | B | GW | 6/22/2017 |
| 3 | MONTGOMERY | CASEMENT (not "ROBB") | (CAS18) | SE | SW | SE | 15 | 34 | 14 | E | 1 | B | GW | 6/21/2017 |
| 3 | MONTGOMERY | CASEMENT (not "ROBB") | (CAS17) | NW | SW | SE | 15 | 34 | 14 | E | 1 | B | GW | 5/22/2017 |
| 3 | MONTGOMERY | CASEMENT (not "ROBB") | (CAS16) | NW | NW | SE | 15 | 34 | 14 | E | 1 | B | GW | 4/12/2017 |
| 3 | MONTGOMERY | CASEMENT (not "ROBB") | (CAS15) | SW | NW | SE | 15 | 34 | 14 | E | 1 | B | GW | 5/18/2017 |
| 3 | MONTGOMERY | CASEMENT (not "ROBB") | (CAS14) | SW | NW | SE | 15 | 34 | 14 | E | 1 | B | GW | 5/18/2017 |
| 3 | MONTGOMERY | CASEMENT (not "ROBB") | (CAS13) | NW | NW | SE | 15 | 34 | 14 | E | 1 | B | GW | 5/17/2017 |
| 3 | MONTGOMERY | CASEMENT (not "ROBB") | (CAS12) | NW | NW | SE | 15 | 34 | 14 | E | 1 | B | GW | 7/14/2017 |
| 3 | MONTGOMERY | CASEMENT (not "ROBB") | (CAS11) | NW | NW | SE | 15 | 34 | 14 | E | 1 | B | GW | 5/17/2017 |
| 3 | MONTGOMERY | CASEMENT (not "ROBB") | (CAS10) | NE | SW | SE | 15 | 34 | 14 | E | 1 | B | GW | 6/27/2017 |
| 3 | MONTGOMERY | CASEMENT (not "ROBB") | (CAS09) | NE | SW | SE | 15 | 34 | 14 | E | 1 | B | GW | 6/27/2017 |
| 3 | MONTGOMERY | CASEMENT (not "ROBB") | (CAS08) | SE | SW | SE | 15 | 34 | 14 | E | 1 | B | GW | 6/20/2017 |
| 3 | MONTGOMERY | CASEMENT (not "ROBB") | (CAS07) | SE | NW | SE | 15 | 34 | 14 | E | 1 | B | GW | 5/25/2017 |
| 3 | MONTGOMERY | CASEMENT (not "ROBB") | (CAS06) | NE | NW | SE | 15 | 34 | 14 | E | 1 | B | GW | 5/23/2017 |
| 3 | MONTGOMERY | CASEMENT (not "ROBB") | (CAS05) | SE | NW | SE | 15 | 34 | 14 | E | 1 | B | GW | 5/24/2017 |
| 3 | MONTGOMERY | CASEMENT (not "ROBB") | (CAS04) | SE | NW | SE | 15 | 34 | 14 | E | 1 | B | GW | 5/24/2017 |
| 3 | MONTGOMERY | CASEMENT (not "ROBB") | (CAS03) | NE | SW | SE | 15 | 34 | 14 | E | 1 | B | GW | 6/29/2017 |
| 3 | MONTGOMERY | CASEMENT (not "ROBB") | (CAS02) | SE | SW | SE | 15 | 34 | 14 | E | 1 | B | GW | 6/28/2017 |
| 3 | MONTGOMERY | CASEMENT (not "ROBB") | (CAS01) | NE | SW | SE | 15 | 34 | 14 | E | 1 | B | GW | 6/28/2017 |
| 3 | MONTGOMERY | CLARK (JUSTIN OWENS) | (CLA01) | NE | NE | NE | 19 | 34 | 14 | E | 1 | A | SW | 6/23/2014 |
| 3 | MONTGOMERY | MUSE (SUNRISE) | (SUN31) | | S2 | NW | 23 | 34 | 14 | E | 1 | B | GW | 2/10/2009 |
| 3 | MONTGOMERY | MUSE (SUNRISE) | (SUN30) | | S2 | NW | 23 | 34 | 14 | E | 1 | B | GW | 1/23/2009 |
| 3 | MONTGOMERY | MUSE (SUNRISE) | (SUN29) | | S2 | NW | 23 | 34 | 14 | E | 1 | B | GW | 12/12/2008 |
| 3 | MONTGOMERY | MUSE (SUNRISE) | (SUN28) | | S2 | NW | 23 | 34 | 14 | E | 1 | B | GW | 12/1/2008 |
| 3 | MONTGOMERY | MUSE (SUNRISE) | (SUN27) | | S2 | NW | 23 | 34 | 14 | E | 1 | B | GW | 12/16/2008 |
| 3 | MONTGOMERY | MUSE (SUNRISE) | (SUN26) | | S2 | NW | 23 | 34 | 14 | E | 1 | B | GW | 11/20/2008 |
| 3 | MONTGOMERY | MUSE (SUNRISE) | (SUN25) | | S2 | NW | 23 | 34 | 14 | E | 1 | B | GW | 11/28/2008 |
| 3 | MONTGOMERY | MUSE (SUNRISE) | (SUN24) | | S2 | NW | 23 | 34 | 14 | E | 1 | B | GW | 1/13/2009 |
| 3 | MONTGOMERY | MUSE (SUNRISE) | (SUN23) | | S2 | NW | 23 | 34 | 14 | E | 1 | B | GW | 12/31/2008 |
| 3 | MONTGOMERY | MUSE (SUNRISE) | (SUN22) | | S2 | NW | 23 | 34 | 14 | E | 1 | B | GW | 1/6/2009 |
| 3 | MONTGOMERY | MUSE (SUNRISE) | (SUN21) | | S2 | NW | 23 | 34 | 14 | E | 1 | B | GW | 12/2/2008 |
| 3 | MONTGOMERY | MUSE (SUNRISE) | (SUN20) | | S2 | NW | 23 | 34 | 14 | E | 1 | B | GW | 1/23/2009 |
| 3 | MONTGOMERY | MUSE (SUNRISE) | (SUN19) | | S2 | NW | 23 | 34 | 14 | E | 1 | B | GW | 12/12/2008 |
| 3 | MONTGOMERY | MUSE (SUNRISE) | (SUN18) | | S2 | NW | 23 | 34 | 14 | E | 1 | B | GW | 12/19/2008 |
| 3 | MONTGOMERY | MUSE (SUNRISE) | (SUN17) | | S2 | NW | 23 | 34 | 14 | E | 1 | B | GW | 1/16/2009 |
| 3 | MONTGOMERY | MUSE (SUNRISE) | (SUN16) | | S2 | NW | 23 | 34 | 14 | E | 1 | B | GW | 11/19/2008 |
| 3 | MONTGOMERY | MUSE (SUNRISE) | (SUN15) | | S2 | NW | 23 | 34 | 14 | E | 1 | B | GW | 12/15/2008 |
| 3 | MONTGOMERY | MUSE (SUNRISE) | (SUN14) | | S2 | NW | 23 | 34 | 14 | E | 1 | B | GW | 12/31/2008 |
| 3 | MONTGOMERY | MUSE (SUNRISE) | (SUN13) | | S2 | NW | 23 | 34 | 14 | E | 1 | B | GW | 1/9/2009 |
| 3 | MONTGOMERY | MUSE (SUNRISE) | (SUN11) | | S2 | NW | 23 | 34 | 14 | E | 1 | B | GW | 2/6/2009 |

Wells Plugged with State Funds Since 7/1/1996

| DIST | COUNTY | LEASE NAME | WELL NO | Q-3 | Q-2 | Q-1 | SEC | TWP | RNG | DIR | PRI | LEVEL | TYPE | PLUGDATE |
|------|------------|-------------------|------------|-----|-----|-----|-----|-----|-----|-----|-----|-------|------|------------|
| 3 | MONTGOMERY | MUSE (SUNRISE) | (SUN10) | | S2 | NW | 23 | 34 | 14 | E | 1 | B | GW | 12/2/2008 |
| 3 | MONTGOMERY | MUSE (SUNRISE) | (SUN09) | | S2 | NW | 23 | 34 | 14 | E | 1 | B | GW | 12/30/2008 |
| 3 | MONTGOMERY | MUSE (SUNRISE) | (SUN08) | | S2 | NW | 23 | 34 | 14 | E | 1 | B | GW | 12/1/2008 |
| 3 | MONTGOMERY | MUSE (SUNRISE) | (SUN07) | | S2 | NW | 23 | 34 | 14 | E | 1 | B | GW | 11/20/2008 |
| 3 | MONTGOMERY | MUSE (SUNRISE) | (SUN06) | | S2 | NW | 23 | 34 | 14 | E | 1 | B | GW | 1/9/2009 |
| 3 | MONTGOMERY | MUSE (SUNRISE) | (SUN05) | | S2 | NW | 23 | 34 | 14 | E | 1 | B | GW | 12/9/2008 |
| 3 | MONTGOMERY | MUSE (SUNRISE) | (SUN04) | | S2 | NW | 23 | 34 | 14 | E | 1 | B | GW | 12/7/2008 |
| 3 | MONTGOMERY | MUSE (SUNRISE) | (SUN03) | | S2 | NW | 23 | 34 | 14 | E | 1 | B | GW | 11/28/2008 |
| 3 | MONTGOMERY | MUSE (SUNRISE) | (SUN02) | | S2 | NW | 23 | 34 | 14 | E | 1 | B | GW | 12/16/2008 |
| 3 | MONTGOMERY | MUSE (SUNRISE) | (SUN01) | | S2 | NW | 23 | 34 | 14 | E | 1 | B | GW | 12/10/2008 |
| 3 | MONTGOMERY | WALLS-DAVIS | 1A | NE | NE | SE | 36 | 34 | 14 | E | 1 | A | GW | 11/4/1997 |
| 3 | MONTGOMERY | JOHN LASSLEY WEST | 1 | | | SW | 10 | 34 | 15 | E | 1 | A | GW | 2/18/1997 |
| 3 | MONTGOMERY | BARNES (W LASSLE) | (LAS13) | | SW | NE | 15 | 34 | 15 | E | 1 | A | GW | 8/4/2009 |
| 3 | MONTGOMERY | BARNES (W LASSLE) | (LAS12) | | SW | NE | 15 | 34 | 15 | E | 1 | A | GW | 8/7/2009 |
| 3 | MONTGOMERY | BARNES (W LASSLE) | (LAS11) | | SE | NW | 15 | 34 | 15 | E | 1 | B | GW | 1/15/2010 |
| 3 | MONTGOMERY | BARNES (W LASSLE) | (LAS10) | | SE | NW | 15 | 34 | 15 | E | 1 | A | GW | 9/5/2009 |
| 3 | MONTGOMERY | BARNES (W LASSLE) | (LAS09) | | SE | NW | 15 | 34 | 15 | E | 1 | A | GW | 8/7/2009 |
| 3 | MONTGOMERY | BARNES (W LASSLE) | (LAS08) | | SW | NE | 15 | 34 | 15 | E | 1 | B | GW | 8/5/2009 |
| 3 | MONTGOMERY | BARNES (W LASSLE) | (LAS06) | | SW | NE | 15 | 34 | 15 | E | 1 | A | GW | 1/14/2010 |
| 3 | MONTGOMERY | BARNES (W LASSLE) | (LAS05) | | SW | NE | 15 | 34 | 15 | E | 1 | B | GW | 1/13/2010 |
| 3 | MONTGOMERY | BARNES (W LASSLE) | (LAS04) | | SE | NW | 15 | 34 | 15 | E | 1 | B | GW | 9/6/2009 |
| 3 | MONTGOMERY | BARNES (W LASSLE) | (LAS03) | | SE | NW | 15 | 34 | 15 | E | 1 | B | GW | 9/7/2009 |
| 3 | MONTGOMERY | BARNES (W LASSLE) | (LAS02) | | SE | NW | 15 | 34 | 15 | E | 1 | A | GW | 9/8/2009 |
| 3 | MONTGOMERY | BARNES (W LASSLE) | (LAS01) | | SE | NW | 15 | 34 | 15 | E | 1 | A | GW | 9/9/2009 |
| 3 | MONTGOMERY | BARNES II | (LAS07) | SE | SW | NE | 15 | 34 | 15 | E | 1 | B | GW | 9/28/2010 |
| 3 | MONTGOMERY | HESTER II | (081) 7 | | NW | SE | 15 | 34 | 15 | E | 1 | B | GW | 5/18/2005 |
| 3 | MONTGOMERY | HESTER II | (080) 45 | | NW | SE | 15 | 34 | 15 | E | 1 | B | GW | 5/18/2005 |
| 3 | MONTGOMERY | HESTER II | (079) | | NW | SE | 15 | 34 | 15 | E | 1 | B | GW | 5/10/2005 |
| 3 | MONTGOMERY | HESTER II | (78)59-110 | | NE | SE | 15 | 34 | 15 | E | 1 | B | GW | 5/2/2005 |
| 3 | MONTGOMERY | HESTER II | (77)46-92 | | SE | SW | 15 | 34 | 15 | E | 1 | B | SW | 5/9/2005 |
| 3 | MONTGOMERY | HESTER II | (76)49-92 | | SE | SW | 15 | 34 | 15 | E | 1 | B | GW | 4/22/2005 |
| 3 | MONTGOMERY | HESTER II | (75)66-106 | | NW | SE | 15 | 34 | 15 | E | 1 | B | GW | 3/23/2005 |
| 3 | MONTGOMERY | HESTER II | (74)53-103 | | SW | SE | 15 | 34 | 15 | E | 1 | B | GW | 5/9/2005 |
| 3 | MONTGOMERY | HESTER II | (73) | | SE | SW | 15 | 34 | 15 | E | 1 | B | GW | 4/13/2005 |
| 3 | MONTGOMERY | HESTER II | (72)64-106 | | NW | SE | 15 | 34 | 15 | E | 1 | B | GW | 3/23/2005 |
| 3 | MONTGOMERY | HESTER II | (71) | | NE | SW | 15 | 34 | 15 | E | 1 | B | GW | 3/15/2005 |
| 3 | MONTGOMERY | HESTER II | (70) 27A | | NE | SW | 15 | 34 | 15 | E | 1 | B | GW | 4/18/2005 |
| 3 | MONTGOMERY | HESTER II | (69) | | NE | SW | 15 | 34 | 15 | E | 1 | B | GW | 4/28/2005 |
| 3 | MONTGOMERY | HESTER II | (68) | | NE | SW | 15 | 34 | 15 | E | 1 | B | GW | 2/18/2005 |
| 3 | MONTGOMERY | HESTER II | (67) 59-96 | | NE | SW | 15 | 34 | 15 | E | 1 | B | GW | 1/28/2005 |
| 3 | MONTGOMERY | HESTER II | (66)66-103 | SW | NW | SE | 15 | 34 | 15 | E | 1 | B | GW | 2/17/2005 |
| 3 | MONTGOMERY | HESTER II | (65)71-106 | NW | NW | SE | 15 | 34 | 15 | E | 1 | B | GW | 5/11/2005 |
| 3 | MONTGOMERY | HESTER II | (64) | NW | NE | SE | 15 | 34 | 15 | E | 1 | B | GW | 5/19/2005 |
| 3 | MONTGOMERY | HESTER II | (63)66-113 | NW | NE | SE | 15 | 34 | 15 | E | 1 | B | GW | 5/10/2005 |
| 3 | MONTGOMERY | HESTER II | (62)53-113 | SE | SE | SE | 15 | 34 | 15 | E | 1 | B | GW | 3/30/2005 |
| 3 | MONTGOMERY | HESTER II | (61)59-113 | SW | NE | SE | 15 | 34 | 15 | E | 1 | B | GW | 5/16/2005 |
| 3 | MONTGOMERY | HESTER II | (60) 10 | SE | NW | SE | 15 | 34 | 15 | E | 1 | B | GW | 5/12/2005 |
| 3 | MONTGOMERY | HESTER II | (58) 8 | NE | NW | SE | 15 | 34 | 15 | E | 1 | B | GW | 5/9/2005 |
| 3 | MONTGOMERY | HESTER II | (57) 6 | NW | NW | SE | 15 | 34 | 15 | E | 1 | B | GW | 5/3/2005 |
| 3 | MONTGOMERY | HESTER II | (56) 5 | NW | NW | SE | 15 | 34 | 15 | E | 1 | B | GW | 5/4/2005 |
| 3 | MONTGOMERY | HESTER II | (55)70-100 | NW | NW | SE | 15 | 34 | 15 | E | 1 | B | GW | 5/6/2005 |
| 3 | MONTGOMERY | HESTER II | (54) 47 | NE | NW | SE | 15 | 34 | 15 | E | 1 | B | GW | 5/20/2005 |
| 3 | MONTGOMERY | HESTER II | (53) 46 | NE | NW | SE | 15 | 34 | 15 | E | 1 | B | GW | 5/20/2005 |
| 3 | MONTGOMERY | HESTER II | (52) | NE | NW | SE | 15 | 34 | 15 | E | 1 | B | GW | 5/2/2005 |
| 3 | MONTGOMERY | HESTER II | (51) 27 | NW | SW | SE | 15 | 34 | 15 | E | 1 | B | GW | 2/3/2005 |
| 3 | MONTGOMERY | HESTER II | (50) 53-99 | NW | SW | SE | 15 | 34 | 15 | E | 1 | B | GW | 3/16/2005 |
| 3 | MONTGOMERY | HESTER II | (49)53-106 | NE | SW | SE | 15 | 34 | 15 | E | 1 | B | GW | 4/14/2005 |
| 3 | MONTGOMERY | HESTER II | (48) 36 | SW | SW | SE | 15 | 34 | 15 | E | 1 | B | GW | 4/1/2005 |
| 3 | MONTGOMERY | HESTER II | (47) 35 | SW | SW | SE | 15 | 34 | 15 | E | 1 | B | GW | 4/14/2005 |
| 3 | MONTGOMERY | HESTER II | (46)46-103 | SW | SW | SE | 15 | 34 | 15 | E | 1 | B | GW | 4/15/2005 |
| 3 | MONTGOMERY | HESTER II | (45)46-106 | SW | SW | SE | 15 | 34 | 15 | E | 1 | B | GW | 4/1/2005 |

Wells Plugged with State Funds Since 7/1/1996

| DIST | COUNTY | LEASE NAME | WELL NO | Q-3 | Q-2 | Q-1 | SEC | TWP | RNG | DIR | PRI | LEVEL | TYPE | PLUGDATE |
|------|------------|------------------|------------|-----|-----|-----|-----|-----|-----|-----|-----|-------|------|-----------|
| 3 | MONTGOMERY | HESTER II | (44) 25 | SE | SW | SE | 15 | 34 | 15 | E | 1 | B | GW | 3/30/2005 |
| 3 | MONTGOMERY | HESTER II | (43)58-103 | NW | SW | SE | 15 | 34 | 15 | E | 1 | B | GW | 2/4/2005 |
| 3 | MONTGOMERY | HESTER II | (42)59-103 | SW | NW | SE | 15 | 34 | 15 | E | 1 | B | GW | 2/11/2005 |
| 3 | MONTGOMERY | HESTER II | (41)59-106 | SE | NW | SE | 15 | 34 | 15 | E | 1 | B | GW | 2/11/2005 |
| 3 | MONTGOMERY | HESTER II | (40) 30 | NE | SW | SE | 15 | 34 | 15 | E | 1 | B | GW | 3/29/2005 |
| 3 | MONTGOMERY | HESTER II | (39)68-106 | NW | NW | SE | 15 | 34 | 15 | E | 1 | B | GW | 3/25/2005 |
| 3 | MONTGOMERY | HESTER II | (38)68-103 | NW | NW | SE | 15 | 34 | 15 | E | 1 | B | GW | 3/18/2005 |
| 3 | MONTGOMERY | HESTER II | (37) 18 | SE | NW | SE | 15 | 34 | 15 | E | 1 | B | GW | 3/28/2005 |
| 3 | MONTGOMERY | HESTER II | (36)59-109 | | SW | SE | 15 | 34 | 15 | E | 1 | B | GW | 3/14/2005 |
| 3 | MONTGOMERY | HESTER II | (35) 29 | NE | SW | SE | 15 | 34 | 15 | E | 1 | B | GW | 3/17/2005 |
| 3 | MONTGOMERY | HESTER II | (34)58-106 | NW | SW | SE | 15 | 34 | 15 | E | 1 | B | GW | 2/2/2005 |
| 3 | MONTGOMERY | HESTER II | (33) 64-99 | SE | NE | SW | 15 | 34 | 15 | E | 1 | B | GW | 2/16/2005 |
| 3 | MONTGOMERY | HESTER II | (31) 50 | NE | NE | SW | 15 | 34 | 15 | E | 1 | B | GW | 3/10/2005 |
| 3 | MONTGOMERY | HESTER II | (30) 4 | NE | NE | SW | 15 | 34 | 15 | E | 1 | B | GW | 3/8/2005 |
| 3 | MONTGOMERY | HESTER II | (29) 17 | SW | NW | SE | 15 | 34 | 15 | E | 1 | B | GW | 2/21/2005 |
| 3 | MONTGOMERY | HESTER II | (28) 62-91 | SW | NE | SW | 15 | 34 | 15 | E | 1 | B | GW | 2/25/2005 |
| 3 | MONTGOMERY | HESTER II | (27) 65-89 | SW | NE | SW | 15 | 34 | 15 | E | 1 | B | GW | 2/24/2005 |
| 3 | MONTGOMERY | HESTER II | (25) 3 | NW | NE | SW | 15 | 34 | 15 | E | 1 | B | GW | 2/24/2005 |
| 3 | MONTGOMERY | HESTER II | (24) 72-84 | NW | NE | SW | 15 | 34 | 15 | E | 1 | B | GW | 3/4/2005 |
| 3 | MONTGOMERY | HESTER II | (23) 59 | NW | NE | SW | 15 | 34 | 15 | E | 1 | B | GW | 3/2/2005 |
| 3 | MONTGOMERY | HESTER II | (22) 68-87 | NW | NE | SW | 15 | 34 | 15 | E | 1 | B | GW | 3/1/2005 |
| 3 | MONTGOMERY | HESTER II | (20) 62-87 | SW | NE | SW | 15 | 34 | 15 | E | 1 | B | GW | 2/24/2005 |
| 3 | MONTGOMERY | HESTER II | (19) 59-89 | SW | NE | SW | 15 | 34 | 15 | E | 1 | B | GW | 2/28/2005 |
| 3 | MONTGOMERY | HESTER II | (18) 49-88 | SW | SE | SW | 15 | 34 | 15 | E | 1 | B | GW | 4/21/2005 |
| 3 | MONTGOMERY | HESTER II | (17) 54-87 | NW | SE | SW | 15 | 34 | 15 | E | 1 | B | GW | 2/1/2005 |
| 3 | MONTGOMERY | HESTER II | (16) 59-87 | NW | SE | SW | 15 | 34 | 15 | E | 1 | B | GW | 2/1/2005 |
| 3 | MONTGOMERY | HESTER II | (15) 25 | NE | SE | SW | 15 | 34 | 15 | E | 1 | B | GW | 1/27/2005 |
| 3 | MONTGOMERY | HESTER II | (13) 58-98 | NE | SE | SW | 15 | 34 | 15 | E | 1 | B | GW | 1/28/2005 |
| 3 | MONTGOMERY | HESTER II | (12)64-102 | SW | NW | SE | 15 | 34 | 15 | E | 1 | B | GW | 2/15/2005 |
| 3 | MONTGOMERY | HESTER II | (11) 16 | SW | NW | SE | 15 | 34 | 15 | E | 1 | B | GW | 2/15/2005 |
| 3 | MONTGOMERY | HESTER II | (10)62-100 | SW | NW | SE | 15 | 34 | 15 | E | 1 | B | GW | 2/7/2005 |
| 3 | MONTGOMERY | HESTER II | (09) 15 | | NE | SW | 15 | 34 | 15 | E | 1 | B | GW | 2/14/2005 |
| 3 | MONTGOMERY | HESTER II | (08) 31 | SE | NE | SW | 15 | 34 | 15 | E | 1 | B | GW | 4/13/2005 |
| 3 | MONTGOMERY | HESTER II | (07) 59-99 | SW | SE | SW | 15 | 34 | 15 | E | 1 | B | GW | 2/7/2005 |
| 3 | MONTGOMERY | HESTER II | (06) 26 | NE | SE | SW | 15 | 34 | 15 | E | 1 | B | GW | 1/27/2005 |
| 3 | MONTGOMERY | HESTER II | (05) 53-92 | NE | SE | SW | 15 | 34 | 15 | E | 1 | B | GW | 1/26/2005 |
| 3 | MONTGOMERY | HESTER II | (04) 48-87 | SW | SE | SW | 15 | 34 | 15 | E | 1 | B | GW | 4/26/2005 |
| 3 | MONTGOMERY | HESTER II | (03) 48-91 | SW | SE | SW | 15 | 34 | 15 | E | 1 | B | GW | 4/20/2005 |
| 3 | MONTGOMERY | HESTER II | (02) 48-90 | SW | SE | SW | 15 | 34 | 15 | E | 1 | B | GW | 4/20/2005 |
| 3 | MONTGOMERY | HESTER II | (01) 51-90 | SW | SE | SW | 15 | 34 | 15 | E | 1 | B | GW | 4/21/2005 |
| 3 | MONTGOMERY | HESTER III ADAMS | (47) | | SW | SW | 15 | 34 | 15 | E | 1 | B | GW | 9/11/2006 |
| 3 | MONTGOMERY | HESTER III ADAMS | (32) 71-96 | | NE | SW | 15 | 34 | 15 | E | 1 | B | GW | 8/23/2006 |
| 3 | MONTGOMERY | HESTER III ADAMS | (46) 49-79 | | SW | SW | 15 | 34 | 15 | E | 1 | B | GW | 6/29/2006 |
| 3 | MONTGOMERY | HESTER III ADAMS | (45) 53-80 | | SE | SW | 15 | 34 | 15 | E | 1 | B | GW | 6/29/2006 |
| 3 | MONTGOMERY | HESTER III ADAMS | (44) 47-79 | | SW | SW | 15 | 34 | 15 | E | 1 | B | GW | 9/11/2006 |
| 3 | MONTGOMERY | HESTER III ADAMS | (43) 49-86 | | SW | SW | 15 | 34 | 15 | E | 1 | B | GW | 6/12/2006 |
| 3 | MONTGOMERY | HESTER III ADAMS | (42) 72-81 | | NW | SW | 15 | 34 | 15 | E | 1 | B | GW | 5/16/2006 |
| 3 | MONTGOMERY | HESTER III ADAMS | (41) | | SW | SW | 15 | 34 | 15 | E | 1 | B | GW | 8/21/2006 |
| 3 | MONTGOMERY | HESTER III ADAMS | (40) 65-75 | | W2 | SW | 15 | 34 | 15 | E | 1 | B | GW | 5/3/2006 |
| 3 | MONTGOMERY | HESTER III ADAMS | (39) 65-81 | | W2 | SW | 15 | 34 | 15 | E | 1 | B | GW | 5/17/2006 |
| 3 | MONTGOMERY | HESTER III ADAMS | (37) 68-79 | | W2 | SW | 15 | 34 | 15 | E | 1 | B | GW | 9/8/2006 |
| 3 | MONTGOMERY | HESTER III ADAMS | (36) 68-83 | | W2 | SW | 15 | 34 | 15 | E | 1 | B | GW | 5/17/2006 |
| 3 | MONTGOMERY | HESTER III ADAMS | (35) 65-85 | | W2 | SW | 15 | 34 | 15 | E | 1 | B | GW | 5/16/2006 |
| 3 | MONTGOMERY | HESTER III ADAMS | (33) 59-85 | | W2 | SW | 15 | 34 | 15 | E | 1 | B | GW | 4/21/2006 |
| 3 | MONTGOMERY | HESTER III ADAMS | (32) 49-82 | | W2 | SW | 15 | 34 | 15 | E | 1 | B | GW | 5/31/2006 |
| 3 | MONTGOMERY | HESTER III ADAMS | (30) 46-83 | | W2 | SW | 15 | 34 | 15 | E | 1 | B | GW | 6/16/2006 |
| 3 | MONTGOMERY | HESTER III ADAMS | (29) 62-83 | | W2 | SW | 15 | 34 | 15 | E | 1 | B | GW | 5/3/2006 |
| 3 | MONTGOMERY | HESTER III ADAMS | (28) 62-80 | | W2 | SW | 15 | 34 | 15 | E | 1 | B | GW | 9/8/2006 |
| 3 | MONTGOMERY | HESTER III ADAMS | (27) 16 | | W2 | SW | 15 | 34 | 15 | E | 1 | B | GW | 4/19/2006 |
| 3 | MONTGOMERY | HESTER III ADAMS | (26) 60-79 | | W2 | SW | 15 | 34 | 15 | E | 1 | B | GW | 8/10/2006 |
| 3 | MONTGOMERY | HESTER III ADAMS | (25) 57-83 | | W2 | SW | 15 | 34 | 15 | E | 1 | B | GW | 4/19/2006 |

Wells Plugged with State Funds Since 7/1/1996

| DIST | COUNTY | LEASE NAME | WELL NO | Q-3 | Q-2 | Q-1 | SEC | TWP | RNG | DIR | PRI | LEVEL | TYPE | PLUGDATE |
|------|------------|--------------------|------------|-----|-----|-----|-----|-----|-----|-----|-----|-------|------|-----------|
| 3 | MONTGOMERY | HESTER III ADAMS | (24) 56-81 | | W2 | SW | 15 | 34 | 15 | E | 1 | B | GW | 4/21/2006 |
| 3 | MONTGOMERY | HESTER III ADAMS | (23) 54-83 | | W2 | SW | 15 | 34 | 15 | E | 1 | B | GW | 4/20/2006 |
| 3 | MONTGOMERY | HESTER III ADAMS | (22) | | W2 | SW | 15 | 34 | 15 | E | 1 | B | GW | 4/19/2006 |
| 3 | MONTGOMERY | HESTER III ADAMS | (21) | | W2 | SW | 15 | 34 | 15 | E | 1 | B | GW | 7/27/2006 |
| 3 | MONTGOMERY | HESTER III ADAMS | (20) | | W2 | SW | 15 | 34 | 15 | E | 1 | B | GW | 7/27/2006 |
| 3 | MONTGOMERY | HESTER III ADAMS | (18) 47-81 | | W2 | SW | 15 | 34 | 15 | E | 1 | B | GW | 6/9/2006 |
| 3 | MONTGOMERY | HESTER III ADAMS | (17) | | W2 | SW | 15 | 34 | 15 | E | 1 | B | GW | 6/9/2006 |
| 3 | MONTGOMERY | HESTER III ADAMS | (16) 48-83 | | W2 | SW | 15 | 34 | 15 | E | 1 | B | GW | 6/12/2006 |
| 3 | MONTGOMERY | HESTER III ADAMS | (15) | | W2 | SW | 15 | 34 | 15 | E | 1 | B | GW | 6/9/2006 |
| 3 | MONTGOMERY | HESTER III ADAMS | (14) 54-74 | | W2 | SW | 15 | 34 | 15 | E | 1 | B | GW | 4/14/2006 |
| 3 | MONTGOMERY | HESTER III ADAMS | (13) 55-77 | | W2 | SW | 15 | 34 | 15 | E | 1 | B | GW | 4/13/2006 |
| 3 | MONTGOMERY | HESTER III ADAMS | (12) 49-78 | | W2 | SW | 15 | 34 | 15 | E | 1 | B | GW | 8/22/2006 |
| 3 | MONTGOMERY | HESTER III ADAMS | (11) 53-79 | | W2 | SW | 15 | 34 | 15 | E | 1 | B | GW | 4/20/2006 |
| 3 | MONTGOMERY | HESTER III ADAMS | (10) | | W2 | SW | 15 | 34 | 15 | E | 1 | B | GW | 4/14/2006 |
| 3 | MONTGOMERY | HESTER III ADAMS | (09) 51-77 | | W2 | SW | 15 | 34 | 15 | E | 1 | B | GW | 8/21/2006 |
| 3 | MONTGOMERY | HESTER III ADAMS | (08) 55-73 | | W2 | SW | 15 | 34 | 15 | E | 1 | B | GW | 4/13/2006 |
| 3 | MONTGOMERY | HESTER III ADAMS | (07) 59-73 | | W2 | SW | 15 | 34 | 15 | E | 1 | B | GW | 5/31/2006 |
| 3 | MONTGOMERY | HESTER III ADAMS | (06) 51-84 | | W2 | SW | 15 | 34 | 15 | E | 1 | B | GW | 5/25/2006 |
| 3 | MONTGOMERY | HESTER III ADAMS | (05) 48-76 | | W2 | SW | 15 | 34 | 15 | E | 1 | B | GW | 5/23/2006 |
| 3 | MONTGOMERY | HESTER III ADAMS | (04) 49-75 | | W2 | SW | 15 | 34 | 15 | E | 1 | B | GW | 5/25/2006 |
| 3 | MONTGOMERY | HESTER III ADAMS | (03) 48-74 | | W2 | SW | 15 | 34 | 15 | E | 1 | B | GW | 5/23/2006 |
| 3 | MONTGOMERY | HESTER III ADAMS | (02) 46-74 | | W2 | SW | 15 | 34 | 15 | E | 1 | B | GW | 5/24/2006 |
| 3 | MONTGOMERY | HESTER III ADAMS | (01) 46-75 | | W2 | SW | 15 | 34 | 15 | E | 1 | B | GW | 6/15/2006 |
| 3 | MONTGOMERY | HESTER III GILLMAN | (16) | | SW | NW | 15 | 34 | 15 | E | 1 | B | GW | 8/9/2006 |
| 3 | MONTGOMERY | HESTER III GILLMAN | (15) | | SE | NW | 15 | 34 | 15 | E | 1 | B | GW | 9/11/2006 |
| 3 | MONTGOMERY | HESTER III GILLMAN | (14) | | N2 | NW | 15 | 34 | 15 | E | 1 | B | GW | 8/8/2006 |
| 3 | MONTGOMERY | HESTER III GILLMAN | (12) 83-75 | | S2 | NW | 15 | 34 | 15 | E | 1 | B | GW | 6/27/2006 |
| 3 | MONTGOMERY | HESTER III GILLMAN | (11) | | S2 | NW | 15 | 34 | 15 | E | 1 | B | GW | 7/7/2006 |
| 3 | MONTGOMERY | HESTER III GILLMAN | (10) | | S2 | NW | 15 | 34 | 15 | E | 1 | B | GW | 7/28/2006 |
| 3 | MONTGOMERY | HESTER III GILLMAN | (09) 75-83 | | S2 | NW | 15 | 34 | 15 | E | 1 | B | GW | 7/6/2006 |
| 3 | MONTGOMERY | HESTER III GILLMAN | (08) | | S2 | SW | 15 | 34 | 15 | E | 1 | B | GW | 8/10/2006 |
| 3 | MONTGOMERY | HESTER III GILLMAN | (07) 75-31 | | S2 | NW | 15 | 34 | 15 | E | 1 | B | GW | 8/23/2006 |
| 3 | MONTGOMERY | HESTER III GILLMAN | (06) 75-97 | | S2 | NW | 15 | 34 | 15 | E | 1 | B | GW | 7/6/2006 |
| 3 | MONTGOMERY | HESTER III GILLMAN | (05) | | S2 | NW | 15 | 34 | 15 | E | 1 | B | GW | 7/7/2006 |
| 3 | MONTGOMERY | HESTER III GILLMAN | (04) 11 | | S2 | NW | 15 | 34 | 15 | E | 1 | B | GW | 6/26/2006 |
| 3 | MONTGOMERY | HESTER III GILLMAN | (03) | | S2 | NW | 15 | 34 | 15 | E | 1 | B | GW | 6/28/2006 |
| 3 | MONTGOMERY | HESTER III GILLMAN | (02) | | S2 | NW | 15 | 34 | 15 | E | 1 | B | GW | 6/28/2006 |
| 3 | MONTGOMERY | HESTER III GILLMAN | (01) | | S2 | NW | 15 | 34 | 15 | E | 1 | B | GW | 6/27/2006 |
| 3 | MONTGOMERY | BLEX | (36) | | SE | NW | 16 | 34 | 15 | E | 1 | B | GW | 3/10/2005 |
| 3 | MONTGOMERY | BLEX | (35) | | SE | NW | 16 | 34 | 15 | E | 1 | B | GW | 3/18/2005 |
| 3 | MONTGOMERY | BLEX | (34) | | SE | NW | 16 | 34 | 15 | E | 1 | B | GW | 3/2/2005 |
| 3 | MONTGOMERY | BLEX | (33) | | SE | NW | 16 | 34 | 15 | E | 1 | B | GW | 3/1/2005 |
| 3 | MONTGOMERY | BLEX | (32) | | SE | NW | 16 | 34 | 15 | E | 1 | B | GW | 3/8/2005 |
| 3 | MONTGOMERY | BLEX | (31) | | NW | NW | 16 | 34 | 15 | E | 1 | B | GW | 4/14/2005 |
| 3 | MONTGOMERY | BLEX | (30) | | SE | NW | 16 | 34 | 15 | E | 1 | B | GW | 3/16/2005 |
| 3 | MONTGOMERY | BLEX | (29) | | SE | NW | 16 | 34 | 15 | E | 1 | B | GW | 3/15/2005 |
| 3 | MONTGOMERY | BLEX | (28) | | SE | NW | 16 | 34 | 15 | E | 1 | B | GW | 2/17/2005 |
| 3 | MONTGOMERY | BLEX | (27) | | SE | NW | 16 | 34 | 15 | E | 1 | B | GW | 3/7/2005 |
| 3 | MONTGOMERY | BLEX | (26) | | SE | NW | 16 | 34 | 15 | E | 1 | B | GW | 2/18/2005 |
| 3 | MONTGOMERY | BLEX | (25) | | SE | NW | 16 | 34 | 15 | E | 1 | B | GW | 2/22/2005 |
| 3 | MONTGOMERY | BLEX | (24) | | SE | NW | 16 | 34 | 15 | E | 1 | B | GW | 3/3/2005 |
| 3 | MONTGOMERY | BLEX | (23) | | SE | NW | 16 | 34 | 15 | E | 1 | B | GW | 2/24/2005 |
| 3 | MONTGOMERY | BLEX | (22) E-4 | | SE | NW | 16 | 34 | 15 | E | 1 | B | GW | 2/25/2005 |
| 3 | MONTGOMERY | BLEX | (21) E-5 | | SE | NW | 16 | 34 | 15 | E | 1 | B | GW | 3/10/2005 |
| 3 | MONTGOMERY | BLEX | (20) | | SE | NW | 16 | 34 | 15 | E | 1 | A | GW | 3/24/2005 |
| 3 | MONTGOMERY | BLEX | (19) | | SW | NW | 16 | 34 | 15 | E | 1 | A | GW | 4/21/2005 |
| 3 | MONTGOMERY | BLEX | (17) B-3 | | NW | NW | 16 | 34 | 15 | E | 1 | B | GW | 5/2/2005 |
| 3 | MONTGOMERY | BLEX | (16) D-1 | | NW | NW | 16 | 34 | 15 | E | 1 | A | GW | 4/29/2005 |
| 3 | MONTGOMERY | BLEX | (15) I 4 | | NW | NW | 16 | 34 | 15 | E | 1 | B | GW | 4/19/2005 |
| 3 | MONTGOMERY | BLEX | (14) | | NW | NW | 16 | 34 | 15 | E | 1 | B | GW | 5/11/2005 |
| 3 | MONTGOMERY | BLEX | (13) A-1 | | NW | NW | 16 | 34 | 15 | E | 1 | B | GW | 5/4/2005 |

Wells Plugged with State Funds Since 7/1/1996

| DIST | COUNTY | LEASE NAME | WELL NO | Q-3 | Q-2 | Q-1 | SEC | TWP | RNG | DIR | PRI | LEVEL | TYPE | PLUGDATE |
|------|------------|-----------------------|------------|-----|-----|-----|-----|-----|-----|-----|-----|-------|------|------------|
| 3 | MONTGOMERY | BLEX | (12) I 6 | | NW | NW | 16 | 34 | 15 | E | 1 | A | GW | 5/3/2005 |
| 3 | MONTGOMERY | BLEX | (10) I 1 | | NW | NW | 16 | 34 | 15 | E | 1 | B | GW | 5/13/2005 |
| 3 | MONTGOMERY | BLEX | (09) | | NW | NW | 16 | 34 | 15 | E | 1 | B | GW | 5/16/2005 |
| 3 | MONTGOMERY | BLEX | (08) | | NW | NW | 16 | 34 | 15 | E | 1 | A | GW | 5/17/2005 |
| 3 | MONTGOMERY | BLEX | (06) | | NW | NW | 16 | 34 | 15 | E | 1 | B | GW | 5/18/2005 |
| 3 | MONTGOMERY | BLEX | (04) I 5 | | NW | NW | 16 | 34 | 15 | E | 1 | A | GW | 4/13/2005 |
| 3 | MONTGOMERY | BLEX | (03) B-1 | | NW | NW | 16 | 34 | 15 | E | 1 | A | GW | 4/15/2005 |
| 3 | MONTGOMERY | BLEX | (02) A-4 | | SW | NW | 16 | 34 | 15 | E | 1 | B | GW | 4/27/2005 |
| 3 | MONTGOMERY | BLEX | (01) B-4 | | SW | NW | 16 | 34 | 15 | E | 1 | B | GW | 4/26/2005 |
| 3 | MONTGOMERY | HESTER IV ROBERTS | (16) 73-56 | | S2 | NE | 16 | 34 | 15 | E | 1 | B | GW | 10/16/2006 |
| 3 | MONTGOMERY | HESTER IV ROBERTS | (15) 83-56 | | S2 | NE | 16 | 34 | 15 | E | 1 | B | GW | 11/15/2006 |
| 3 | MONTGOMERY | HESTER IV ROBERTS | (14) 83-49 | | S2 | NE | 16 | 34 | 15 | E | 1 | B | GW | 11/3/2006 |
| 3 | MONTGOMERY | HESTER IV ROBERTS | (13) 73-49 | | S2 | NE | 16 | 34 | 15 | E | 1 | B | GW | 11/16/2006 |
| 3 | MONTGOMERY | HESTER IV ROBERTS | (12) 78-49 | | S2 | NE | 16 | 34 | 15 | E | 1 | B | GW | 11/15/2006 |
| 3 | MONTGOMERY | HESTER IV ROBERTS | (11) 78-56 | | S2 | NE | 16 | 34 | 15 | E | 1 | B | GW | 11/16/2006 |
| 3 | MONTGOMERY | HESTER IV ROBERTS | (10) 71-60 | | S2 | NE | 16 | 34 | 15 | E | 1 | B | GW | 10/13/2006 |
| 3 | MONTGOMERY | HESTER IV ROBERTS | (08) 80-60 | | S2 | NE | 16 | 34 | 15 | E | 1 | B | GW | 10/16/2006 |
| 3 | MONTGOMERY | HESTER IV ROBERTS | (06) 80-72 | | S2 | NE | 16 | 34 | 15 | E | 1 | B | GW | 10/16/2006 |
| 3 | MONTGOMERY | HESTER IV ROBERTS | (05) | | S2 | NE | 16 | 34 | 15 | E | 1 | B | GW | 10/6/2006 |
| 3 | MONTGOMERY | HESTER IV ROBERTS | (04) 83-63 | | S2 | NE | 16 | 34 | 15 | E | 1 | B | GW | 10/5/2006 |
| 3 | MONTGOMERY | HESTER IV ROBERTS | (03) 80-66 | | S2 | NE | 16 | 34 | 15 | E | 1 | B | GW | 10/6/2006 |
| 3 | MONTGOMERY | HESTER IV ROBERTS | (02) | | S2 | NE | 16 | 34 | 15 | E | 1 | B | GW | 10/9/2006 |
| 3 | MONTGOMERY | HESTER IV ROBERTS | (01) 83-70 | | S2 | NE | 16 | 34 | 15 | E | 1 | B | GW | 10/9/2006 |
| 3 | MONTGOMERY | HESTER V (FITZGERALD) | (FIT15) | | S2 | SE | 16 | 34 | 15 | E | 1 | B | GW | 6/29/2009 |
| 3 | MONTGOMERY | HESTER V (FITZGERALD) | (FIT14) | | S2 | SE | 16 | 34 | 15 | E | 1 | B | GW | 9/30/2009 |
| 3 | MONTGOMERY | HESTER V (FITZGERALD) | (FIT13) | | S2 | SE | 16 | 34 | 15 | E | 1 | B | GW | 9/30/2009 |
| 3 | MONTGOMERY | HESTER V (FITZGERALD) | (FIT11) | | S2 | SE | 16 | 34 | 15 | E | 1 | B | GW | 5/28/2009 |
| 3 | MONTGOMERY | HESTER V (FITZGERALD) | (FIT10) | | S2 | SE | 16 | 34 | 15 | E | 1 | B | GW | 5/4/2009 |
| 3 | MONTGOMERY | HESTER V (FITZGERALD) | (FIT09) | | S2 | SE | 16 | 34 | 15 | E | 1 | B | GW | 6/9/2009 |
| 3 | MONTGOMERY | HESTER V (FITZGERALD) | (FIT08) | | S2 | SE | 16 | 34 | 15 | E | 1 | B | GW | 9/30/2009 |
| 3 | MONTGOMERY | HESTER V (FITZGERALD) | (FIT07) | | S2 | SE | 16 | 34 | 15 | E | 1 | B | GW | 5/5/2009 |
| 3 | MONTGOMERY | HESTER V (FITZGERALD) | (FIT06) | | S2 | SE | 16 | 34 | 15 | E | 1 | B | GW | 5/20/2009 |
| 3 | MONTGOMERY | HESTER V (FITZGERALD) | (FIT04) | | S2 | SE | 16 | 34 | 15 | E | 1 | B | GW | 9/30/2009 |
| 3 | MONTGOMERY | HESTER V (FITZGERALD) | (FIT03) | | S2 | SE | 16 | 34 | 15 | E | 1 | B | GW | 5/7/2009 |
| 3 | MONTGOMERY | HESTER V (FITZGERALD) | (FIT02) | | S2 | SE | 16 | 34 | 15 | E | 1 | B | GW | 5/7/2009 |
| 3 | MONTGOMERY | HESTER V (FITZGERALD) | (FIT01) | | S2 | SE | 16 | 34 | 15 | E | 1 | B | GW | 6/1/2009 |
| 3 | MONTGOMERY | WEHMEYER | (WEH03) | SE | SW | NE | 16 | 34 | 15 | E | 1 | A | GW | 11/19/2013 |
| 3 | MONTGOMERY | WEHMEYER | (WEH02) | | SE | NE | 16 | 34 | 15 | E | 1 | B | GW | 11/14/2013 |
| 3 | MONTGOMERY | WEHMEYER | (WEH01) | | NW | SE | 16 | 34 | 15 | E | 1 | B | GW | 11/14/2013 |
| 3 | MONTGOMERY | HESTER V (WEAVER) | (WEA54) | | N2 | NE | 21 | 34 | 15 | E | 1 | B | GW | 6/22/2009 |
| 3 | MONTGOMERY | HESTER V (WEAVER) | (WEA53) | | N2 | NE | 21 | 34 | 15 | E | 1 | B | GW | 6/1/2009 |
| 3 | MONTGOMERY | HESTER V (WEAVER) | (WEA52) | | N2 | NE | 21 | 34 | 15 | E | 1 | B | GW | 4/6/2009 |
| 3 | MONTGOMERY | HESTER V (WEAVER) | (WEA51) | | N2 | NE | 21 | 34 | 15 | E | 1 | B | GW | 6/23/2009 |
| 3 | MONTGOMERY | HESTER V (WEAVER) | (WEA50) | | N2 | NE | 21 | 34 | 15 | E | 1 | C | GW | 6/5/2009 |
| 3 | MONTGOMERY | HESTER V (WEAVER) | (WEA49) | | N2 | NE | 21 | 34 | 15 | E | 1 | B | GW | 3/19/2009 |
| 3 | MONTGOMERY | HESTER V (WEAVER) | (WEA48) | | N2 | NE | 21 | 34 | 15 | E | 1 | B | GW | 4/6/2009 |
| 3 | MONTGOMERY | HESTER V (WEAVER) | (WEA46) | | N2 | NE | 21 | 34 | 15 | E | 1 | B | GW | 2/25/2009 |
| 3 | MONTGOMERY | HESTER V (WEAVER) | (WEA45) | | N2 | NE | 21 | 34 | 15 | E | 1 | B | GW | 2/25/2009 |
| 3 | MONTGOMERY | HESTER V (WEAVER) | (WEA44) | | N2 | NE | 21 | 34 | 15 | E | 1 | B | GW | 3/3/2009 |
| 3 | MONTGOMERY | HESTER V (WEAVER) | (WEA43) | | N2 | NE | 21 | 34 | 15 | E | 1 | B | GW | 3/3/2009 |
| 3 | MONTGOMERY | HESTER V (WEAVER) | (WEA42) | | N2 | NE | 21 | 34 | 15 | E | 1 | B | GW | 2/24/2009 |
| 3 | MONTGOMERY | HESTER V (WEAVER) | (WEA41) | | N2 | NE | 21 | 34 | 15 | E | 1 | B | GW | 4/1/2009 |
| 3 | MONTGOMERY | HESTER V (WEAVER) | (WEA40) | | N2 | NE | 21 | 34 | 15 | E | 1 | B | GW | 4/1/2009 |
| 3 | MONTGOMERY | HESTER V (WEAVER) | (WEA39) | | N2 | NE | 21 | 34 | 15 | E | 1 | B | GW | 5/20/2009 |
| 3 | MONTGOMERY | HESTER V (WEAVER) | (WEA37) | | N2 | NE | 21 | 34 | 15 | E | 1 | B | GW | 4/7/2009 |
| 3 | MONTGOMERY | HESTER V (WEAVER) | (WEA36) | | N2 | NE | 21 | 34 | 15 | E | 1 | B | GW | 3/11/2009 |
| 3 | MONTGOMERY | HESTER V (WEAVER) | (WEA33) | | N2 | NE | 21 | 34 | 15 | E | 1 | B | GW | 5/29/2009 |
| 3 | MONTGOMERY | HESTER V (WEAVER) | (WEA32) | | N2 | NE | 21 | 34 | 15 | E | 1 | B | GW | 5/28/2009 |
| 3 | MONTGOMERY | HESTER V (WEAVER) | (WEA31) | | N2 | NE | 21 | 34 | 15 | E | 1 | B | GW | 5/29/2009 |
| 3 | MONTGOMERY | HESTER V (WEAVER) | (WEA28) | | N2 | NE | 21 | 34 | 15 | E | 1 | B | GW | 2/24/2009 |
| 3 | MONTGOMERY | HESTER V (WEAVER) | (WEA27) | | N2 | NE | 21 | 34 | 15 | E | 1 | B | GW | 2/26/2009 |

Wells Plugged with State Funds Since 7/1/1996

| DIST | COUNTY | LEASE NAME | WELL NO | Q-3 | Q-2 | Q-1 | SEC | TWP | RNG | DIR | PRI | LEVEL | TYPE | PLUGDATE |
|------|------------|-------------------|------------|-----|-----|-----|-----|-----|-----|-----|-----|-------|------|-----------|
| 3 | MONTGOMERY | HESTER V (WEAVER) | (WEA26) | | N2 | NE | 21 | 34 | 15 | E | 1 | B | GW | 3/11/2009 |
| 3 | MONTGOMERY | HESTER V (WEAVER) | (WEA25) | | N2 | NE | 21 | 34 | 15 | E | 1 | B | GW | 4/7/2009 |
| 3 | MONTGOMERY | HESTER V (WEAVER) | (WEA24) | | N2 | NE | 21 | 34 | 15 | E | 1 | B | GW | 2/26/2009 |
| 3 | MONTGOMERY | HESTER V (WEAVER) | (WEA23) | | N2 | NE | 21 | 34 | 15 | E | 1 | B | GW | 3/12/2009 |
| 3 | MONTGOMERY | HESTER V (WEAVER) | (WEA22) | | N2 | NE | 21 | 34 | 15 | E | 1 | B | GW | 6/8/2009 |
| 3 | MONTGOMERY | HESTER | (116) | | SE | NW | 22 | 34 | 15 | E | 1 | B | GW | 8/25/2004 |
| 3 | MONTGOMERY | HESTER | (115) | | NW | NW | 22 | 34 | 15 | E | 1 | B | GW | 8/17/2004 |
| 3 | MONTGOMERY | HESTER | (107) | | NW | NW | 22 | 34 | 15 | E | 1 | B | GW | 8/13/2004 |
| 3 | MONTGOMERY | HESTER | (111) | | NW | NW | 22 | 34 | 15 | E | 1 | B | GW | 5/10/2004 |
| 3 | MONTGOMERY | HESTER | (114) | | NW | NW | 22 | 34 | 15 | E | 1 | B | GW | 5/26/2004 |
| 3 | MONTGOMERY | HESTER | (113) | | NE | NW | 22 | 34 | 15 | E | 1 | B | GW | 5/12/2004 |
| 3 | MONTGOMERY | HESTER | (112) | | NW | NW | 22 | 34 | 15 | E | 1 | B | GW | 5/11/2004 |
| 3 | MONTGOMERY | HESTER | (094) | | NW | NW | 22 | 34 | 15 | E | 1 | B | GW | 4/7/2004 |
| 3 | MONTGOMERY | HESTER | (110) | | SW | NW | 22 | 34 | 15 | E | 1 | B | GW | 5/6/2004 |
| 3 | MONTGOMERY | HESTER | (104) | | NW | NW | 22 | 34 | 15 | E | 1 | B | GW | 4/7/2004 |
| 3 | MONTGOMERY | HESTER | (106) | | NE | NW | 22 | 34 | 15 | E | 1 | B | GW | 6/4/2004 |
| 3 | MONTGOMERY | HESTER | (105)39 88 | | NE | NW | 22 | 34 | 15 | E | 1 | B | GW | 7/1/2004 |
| 3 | MONTGOMERY | HESTER | (102)42 97 | | NE | NW | 22 | 34 | 15 | E | 1 | B | GW | 8/12/2004 |
| 3 | MONTGOMERY | HESTER | (088) 8 | | SE | NW | 22 | 34 | 15 | E | 1 | B | GW | 8/24/2004 |
| 3 | MONTGOMERY | HESTER | (087) 10W | | SE | NW | 22 | 34 | 15 | E | 1 | B | GW | 8/23/2004 |
| 3 | MONTGOMERY | HESTER | (086) 11 | | SE | NW | 22 | 34 | 15 | E | 1 | B | GW | 8/19/2004 |
| 3 | MONTGOMERY | HESTER | (084)43 88 | | NE | NW | 22 | 34 | 15 | E | 1 | B | GW | 7/9/2004 |
| 3 | MONTGOMERY | HESTER | (083)39 92 | | NE | NW | 22 | 34 | 15 | E | 1 | B | GW | 6/24/2004 |
| 3 | MONTGOMERY | HESTER | (082)33 92 | | NE | NW | 22 | 34 | 15 | E | 1 | B | GW | 6/16/2004 |
| 3 | MONTGOMERY | HESTER | (080) | | SW | NW | 22 | 34 | 15 | E | 1 | B | GW | 3/16/2004 |
| 3 | MONTGOMERY | HESTER | (079) 54 | | SW | NW | 22 | 34 | 15 | E | 1 | B | GW | 3/30/2004 |
| 3 | MONTGOMERY | HESTER | (078) 3W | | SW | NW | 22 | 34 | 15 | E | 1 | B | GW | 3/17/2004 |
| 3 | MONTGOMERY | HESTER | (077) 3 | | SW | NW | 22 | 34 | 15 | E | 1 | B | GW | 3/18/2004 |
| 3 | MONTGOMERY | HESTER | (076) 1W | | SW | NW | 22 | 34 | 15 | E | 1 | B | GW | 3/19/2004 |
| 3 | MONTGOMERY | HESTER | (075) | | SW | NW | 22 | 34 | 15 | E | 1 | B | GW | 3/25/2004 |
| 3 | MONTGOMERY | HESTER | (074) 6W | | SW | NW | 22 | 34 | 15 | E | 1 | B | GW | 3/24/2004 |
| 3 | MONTGOMERY | HESTER | (073)28 80 | | | NW | 22 | 34 | 15 | E | 1 | B | GW | 3/29/2004 |
| 3 | MONTGOMERY | HESTER | (072)29 79 | | SW | NW | 22 | 34 | 15 | E | 1 | B | GW | 3/26/2004 |
| 3 | MONTGOMERY | HESTER | (071)31 71 | | NE | NW | 22 | 34 | 15 | E | 1 | B | GW | 3/12/2004 |
| 3 | MONTGOMERY | HESTER | (070)34 74 | | NW | NW | 22 | 34 | 15 | E | 1 | B | GW | 3/10/2004 |
| 3 | MONTGOMERY | HESTER | (069)33 75 | | NW | NW | 22 | 34 | 15 | E | 1 | B | GW | 3/11/2004 |
| 3 | MONTGOMERY | HESTER | (068)32 74 | | SW | NW | 22 | 34 | 15 | E | 1 | B | GW | 3/15/2004 |
| 3 | MONTGOMERY | HESTER | (067) | | NW | NW | 22 | 34 | 15 | E | 1 | B | GW | 3/9/2004 |
| 3 | MONTGOMERY | HESTER | (066)39 73 | | | NW | 22 | 34 | 15 | E | 1 | B | GW | 3/8/2004 |
| 3 | MONTGOMERY | HESTER | (065)43 83 | | NW | NW | 22 | 34 | 15 | E | 1 | B | GW | 5/24/2004 |
| 3 | MONTGOMERY | HESTER | (064)42 83 | | NW | NW | 22 | 34 | 15 | E | 1 | B | GW | 5/20/2004 |
| 3 | MONTGOMERY | HESTER | (063)41 84 | | NW | NW | 22 | 34 | 15 | E | 1 | B | GW | 5/18/2004 |
| 3 | MONTGOMERY | HESTER | (062)36 79 | | NW | NW | 22 | 34 | 15 | E | 1 | B | GW | 4/8/2004 |
| 3 | MONTGOMERY | HESTER | (061) | | NW | NW | 22 | 34 | 15 | E | 1 | B | GW | 3/31/2004 |
| 3 | MONTGOMERY | HESTER | (060)39 79 | | NW | NW | 22 | 34 | 15 | E | 1 | B | GW | 4/6/2004 |
| 3 | MONTGOMERY | HESTER | (059)35 77 | | NW | NW | 22 | 34 | 15 | E | 1 | B | GW | 8/18/2004 |
| 3 | MONTGOMERY | HESTER | (058)43 86 | | NE | NW | 22 | 34 | 15 | E | 1 | B | GW | 5/27/2004 |
| 3 | MONTGOMERY | HESTER | (057) | | NE | NW | 22 | 34 | 15 | E | 1 | B | GW | 6/22/2004 |
| 3 | MONTGOMERY | HESTER | (056)38 90 | | NE | NW | 22 | 34 | 15 | E | 1 | B | GW | 6/23/2004 |
| 3 | MONTGOMERY | HESTER | (055)29 84 | | SE | NW | 22 | 34 | 15 | E | 1 | B | GW | 6/17/2004 |
| 3 | MONTGOMERY | HESTER | (054) | | SE | NW | 22 | 34 | 15 | E | 1 | B | GW | 6/8/2004 |
| 3 | MONTGOMERY | HESTER | (053) | | SE | NW | 22 | 34 | 15 | E | 1 | B | GW | 6/11/2004 |
| 3 | MONTGOMERY | HESTER | (052) | | SE | NW | 22 | 34 | 15 | E | 1 | B | GW | 6/25/2004 |
| 3 | MONTGOMERY | HESTER | (051) | | NW | NE | 22 | 34 | 15 | E | 1 | B | GW | 7/15/2004 |
| 3 | MONTGOMERY | HESTER | (050)35 98 | | NE | NW | 22 | 34 | 15 | E | 1 | B | GW | 6/29/2004 |
| 3 | MONTGOMERY | HESTER | (049) | | NE | NW | 22 | 34 | 15 | E | 1 | B | GW | 7/13/2004 |
| 3 | MONTGOMERY | HESTER | (048) | | NE | NW | 22 | 34 | 15 | E | 1 | B | GW | 7/8/2004 |
| 3 | MONTGOMERY | HESTER | (047)42 84 | | NW | NW | 22 | 34 | 15 | E | 1 | B | GW | 5/21/2004 |
| 3 | MONTGOMERY | HESTER | (046)44 82 | | NW | NW | 22 | 34 | 15 | E | 1 | B | GW | 8/16/2004 |
| 3 | MONTGOMERY | HESTER | (045)41 81 | | NW | NW | 22 | 34 | 15 | E | 1 | B | GW | 4/2/2004 |
| 3 | MONTGOMERY | HESTER | (044)38 80 | | | NW | 22 | 34 | 15 | E | 1 | B | GW | 4/9/2004 |

Wells Plugged with State Funds Since 7/1/1996

| DIST | COUNTY | LEASE NAME | WELL NO | Q-3 | Q-2 | Q-1 | SEC | TWP | RNG | DIR | PRI | LEVEL | TYPE | PLUGDATE |
|------|------------|--------------|------------|-----|-----|-----|-----|-----|-----|-----|-----|-------|------|------------|
| 3 | MONTGOMERY | HESTER | (043)34 80 | | NW | NW | 22 | 34 | 15 | E | 1 | B | GW | 5/5/2004 |
| 3 | MONTGOMERY | HESTER | (042)31 80 | | SW | NW | 22 | 34 | 15 | E | 1 | B | GW | 5/4/2004 |
| 3 | MONTGOMERY | HESTER | (041)29 82 | | SW | NW | 22 | 34 | 15 | E | 1 | B | GW | 5/3/2004 |
| 3 | MONTGOMERY | HESTER | (040) | | SW | NW | 22 | 34 | 15 | E | 1 | B | GW | 4/19/2004 |
| 3 | MONTGOMERY | HESTER | (039)33 85 | | NW | NW | 22 | 34 | 15 | E | 1 | B | GW | 4/15/2004 |
| 3 | MONTGOMERY | HESTER | (038)31 83 | | SW | NW | 22 | 34 | 15 | E | 1 | B | GW | 4/16/2004 |
| 3 | MONTGOMERY | HESTER | (037)33 82 | | NW | NW | 22 | 34 | 15 | E | 1 | B | GW | 4/29/2004 |
| 3 | MONTGOMERY | HESTER | (036)35 83 | | NW | NW | 22 | 34 | 15 | E | 1 | B | GW | 4/14/2004 |
| 3 | MONTGOMERY | HESTER | (035)36 82 | | | NW | 22 | 34 | 15 | E | 1 | B | GW | 4/13/2004 |
| 3 | MONTGOMERY | HESTER | (034)37 83 | | NW | NW | 22 | 34 | 15 | E | 1 | B | GW | 4/12/2004 |
| 3 | MONTGOMERY | HESTER | (033)39 82 | | | NW | 22 | 34 | 15 | E | 1 | B | GW | 4/5/2004 |
| 3 | MONTGOMERY | HESTER | (032)39 83 | | NW | NW | 22 | 34 | 15 | E | 1 | B | GW | 5/10/2004 |
| 3 | MONTGOMERY | HESTER | (031)39 84 | | NW | NW | 22 | 34 | 15 | E | 1 | B | GW | 5/7/2004 |
| 3 | MONTGOMERY | HESTER | (030)40 83 | | NW | NW | 22 | 34 | 15 | E | 1 | B | GW | 5/17/2004 |
| 3 | MONTGOMERY | HESTER | (029)41 85 | | NW | NW | 22 | 34 | 15 | E | 1 | B | GW | 6/1/2004 |
| 3 | MONTGOMERY | HESTER | (028)44 84 | | NW | NW | 22 | 34 | 15 | E | 1 | B | GW | 5/25/2004 |
| 3 | MONTGOMERY | HESTER | (027)41 90 | | NE | NW | 22 | 34 | 15 | E | 1 | B | GW | 7/2/2004 |
| 3 | MONTGOMERY | HESTER | (026)42103 | | NW | NE | 22 | 34 | 15 | E | 1 | B | GW | 8/5/2004 |
| 3 | MONTGOMERY | HESTER | (025) 18 | | NW | NE | 22 | 34 | 15 | E | 1 | B | GW | 7/26/2004 |
| 3 | MONTGOMERY | HESTER | (024)42108 | | NW | NE | 22 | 34 | 15 | E | 1 | B | GW | 8/4/2004 |
| 3 | MONTGOMERY | HESTER | (023) 20 | | NW | NE | 22 | 34 | 15 | E | 1 | B | GW | 7/27/2004 |
| 3 | MONTGOMERY | HESTER | (022) 24 | | NE | NE | 22 | 34 | 15 | E | 1 | B | GW | 8/2/2004 |
| 3 | MONTGOMERY | HESTER | (021)42113 | | NW | NE | 22 | 34 | 15 | E | 1 | B | GW | 3/8/2004 |
| 3 | MONTGOMERY | HESTER | (020)23WW | | NE | NE | 22 | 34 | 15 | E | 1 | B | GW | 8/11/2004 |
| 3 | MONTGOMERY | HESTER | (019) 23 | | NW | NE | 22 | 34 | 15 | E | 1 | B | GW | 8/10/2004 |
| 3 | MONTGOMERY | HESTER | (018) 22 | | NW | NE | 22 | 34 | 15 | E | 1 | B | GW | 8/9/2004 |
| 3 | MONTGOMERY | HESTER | (017) 19 | | NW | NE | 22 | 34 | 15 | E | 1 | B | GW | 8/6/2004 |
| 3 | MONTGOMERY | HESTER | (016) 16 | | NW | NE | 22 | 34 | 15 | E | 1 | B | GW | 7/16/2004 |
| 3 | MONTGOMERY | HESTER | (015) 5W | | | NW | 22 | 34 | 15 | E | 1 | B | GW | 4/27/2004 |
| 3 | MONTGOMERY | HESTER | (014)31 87 | | SE | NW | 22 | 34 | 15 | E | 1 | B | GW | 4/26/2004 |
| 3 | MONTGOMERY | HESTER | (013)35 87 | | | NW | 22 | 34 | 15 | E | 1 | B | GW | 4/20/2004 |
| 3 | MONTGOMERY | HESTER | (012) | | NE | NW | 22 | 34 | 15 | E | 1 | B | GW | 5/28/2004 |
| 3 | MONTGOMERY | HESTER | (011)38 87 | | NE | NW | 22 | 34 | 15 | E | 1 | B | GW | 6/2/2004 |
| 3 | MONTGOMERY | HESTER | (010)36 88 | | NE | NW | 22 | 34 | 15 | E | 1 | B | GW | 6/3/2004 |
| 3 | MONTGOMERY | HESTER | (009) | | SE | NW | 22 | 34 | 15 | E | 1 | B | GW | 6/7/2004 |
| 3 | MONTGOMERY | HESTER | (007)34 90 | | NW | NW | 22 | 34 | 15 | E | 1 | B | GW | 6/14/2004 |
| 3 | MONTGOMERY | HESTER | (006)36 93 | | NW | NW | 22 | 34 | 15 | E | 1 | B | GW | 6/15/2004 |
| 3 | MONTGOMERY | HESTER | (005) | | NE | NW | 22 | 34 | 15 | E | 1 | B | GW | 6/25/2004 |
| 3 | MONTGOMERY | HESTER | (004) | | NE | NW | 22 | 34 | 15 | E | 1 | B | GW | 6/28/2004 |
| 3 | MONTGOMERY | HESTER | (003) 15 | | NE | NW | 22 | 34 | 15 | E | 1 | B | GW | 6/30/2004 |
| 3 | MONTGOMERY | HESTER | (002) 14 | | NE | NW | 22 | 34 | 15 | E | 1 | B | GW | 7/14/2004 |
| 3 | MONTGOMERY | HESTER | (001)44 90 | | NE | NW | 22 | 34 | 15 | E | 1 | B | GW | 7/12/2004 |
| 3 | MONTGOMERY | PAUL GILLMAN | (GIL001) | | | NE | 22 | 34 | 15 | E | 1 | A | GW | 11/2/2006 |
| 3 | MONTGOMERY | SCHUETZ | (SHU49) | | NW | SE | 24 | 34 | 15 | E | 1 | B | GW | 6/26/2015 |
| 3 | MONTGOMERY | SCHUETZ | (SHU48) | NW | NE | NE | 24 | 34 | 15 | E | 1 | B | GW | 4/7/2015 |
| 3 | MONTGOMERY | SCHUETZ | (SHU47) | | NW | SE | 24 | 34 | 15 | E | 1 | B | GW | 10/5/2015 |
| 3 | MONTGOMERY | SCHUETZ | (SHU46) | | NW | SE | 24 | 34 | 15 | E | 1 | B | GW | 8/24/2015 |
| 3 | MONTGOMERY | SCHUETZ | (SHU44) | NW | NW | SE | 24 | 34 | 15 | E | 1 | B | GW | 6/5/2015 |
| 3 | MONTGOMERY | SCHUETZ | (SHU43) | NW | NW | SE | 24 | 34 | 15 | E | 1 | B | GW | 7/16/2015 |
| 3 | MONTGOMERY | SCHUETZ | (SHU42) | SE | SE | NE | 24 | 34 | 15 | E | 1 | B | GW | 6/8/2015 |
| 3 | MONTGOMERY | SCHUETZ | (SHU41) | NW | SW | NE | 24 | 34 | 15 | E | 1 | B | GW | 11/24/2015 |
| 3 | MONTGOMERY | SCHUETZ | (SHU40) | SW | SW | NE | 24 | 34 | 15 | E | 1 | B | GW | 6/8/2015 |
| 3 | MONTGOMERY | SCHUETZ | (SHU39) | SW | SW | NE | 24 | 34 | 15 | E | 1 | B | GW | 8/24/2015 |
| 3 | MONTGOMERY | SCHUETZ | (SHU38) | SW | SW | NE | 24 | 34 | 15 | E | 1 | B | GW | 6/22/2015 |
| 3 | MONTGOMERY | SCHUETZ | (SHU37) | SW | SW | NE | 24 | 34 | 15 | E | 1 | B | GW | 11/24/2015 |
| 3 | MONTGOMERY | SCHUETZ | (SHU36) | NW | NW | SE | 24 | 34 | 15 | E | 1 | B | GW | 10/5/2015 |
| 3 | MONTGOMERY | SCHUETZ | (SHU34) | | | NE | 24 | 34 | 15 | E | 1 | B | GW | 11/24/2015 |
| 3 | MONTGOMERY | SCHUETZ | (SHU33) | | | NE | 24 | 34 | 15 | E | 1 | B | GW | 3/6/2015 |
| 3 | MONTGOMERY | SCHUETZ | (SHU32) | | | NE | 24 | 34 | 15 | E | 1 | B | GW | 3/5/2015 |
| 3 | MONTGOMERY | SCHUETZ | (SHU31) | | | NE | 24 | 34 | 15 | E | 1 | B | GW | 3/5/2015 |
| 3 | MONTGOMERY | SCHUETZ | (SHU30) | | | NE | 24 | 34 | 15 | E | 1 | B | GW | 3/6/2015 |

Wells Plugged with State Funds Since 7/1/1996

| DIST | COUNTY | LEASE NAME | WELL NO | Q-3 | Q-2 | Q-1 | SEC | TWP | RNG | DIR | PRI | LEVEL | TYPE | PLUGDATE |
|------|------------|------------------------------|------------|-----|-----|-----|-----|-----|-----|-----|-----|-------|------|------------|
| 3 | MONTGOMERY | SCHUETZ | (SHU29) | | | NE | 24 | 34 | 15 | E | 1 | B | GW | 3/6/2015 |
| 3 | MONTGOMERY | SCHUETZ | (SHU28) | | | NE | 24 | 34 | 15 | E | 1 | B | GW | 3/6/2015 |
| 3 | MONTGOMERY | SCHUETZ | (SHU27) | | | NE | 24 | 34 | 15 | E | 1 | B | GW | 3/9/2015 |
| 3 | MONTGOMERY | SCHUETZ | (SHU26) | | | NE | 24 | 34 | 15 | E | 1 | B | GW | 3/9/2015 |
| 3 | MONTGOMERY | SCHUETZ | (SHU25) | | | NE | 24 | 34 | 15 | E | 1 | B | GW | 6/10/2015 |
| 3 | MONTGOMERY | SCHUETZ | (SHU24) | | | NE | 24 | 34 | 15 | E | 1 | B | GW | 6/10/2015 |
| 3 | MONTGOMERY | SCHUETZ | (SHU23) | | | NE | 24 | 34 | 15 | E | 1 | B | GW | 6/10/2015 |
| 3 | MONTGOMERY | SCHUETZ | (SHU22) | | | NE | 24 | 34 | 15 | E | 1 | B | GW | 6/23/2015 |
| 3 | MONTGOMERY | SCHUETZ | (SHU21) | | | NE | 24 | 34 | 15 | E | 1 | B | GW | 6/23/2015 |
| 3 | MONTGOMERY | SCHUETZ | (SHU20) | | | NE | 24 | 34 | 15 | E | 1 | B | GW | 6/23/2015 |
| 3 | MONTGOMERY | SCHUETZ | (SHU19) | | | NE | 24 | 34 | 15 | E | 1 | B | GW | 7/2/2015 |
| 3 | MONTGOMERY | SCHUETZ | (SHU18) | | | NE | 24 | 34 | 15 | E | 1 | B | GW | 7/16/2015 |
| 3 | MONTGOMERY | SCHUETZ | (SHU17) | | | SE | 24 | 34 | 15 | E | 1 | B | GW | 6/5/2015 |
| 3 | MONTGOMERY | SCHUETZ | (SHU16) | | | SE | 24 | 34 | 15 | E | 1 | B | GW | 10/5/2015 |
| 3 | MONTGOMERY | SCHUETZ | (SHU15) | | | SE | 24 | 34 | 15 | E | 1 | B | GW | 6/4/2015 |
| 3 | MONTGOMERY | SCHUETZ | (SHU14) | | | SE | 24 | 34 | 15 | E | 1 | B | GW | 7/2/2015 |
| 3 | MONTGOMERY | SCHUETZ | (SHU13) | | | SE | 24 | 34 | 15 | E | 1 | B | GW | 7/2/2015 |
| 3 | MONTGOMERY | SCHUETZ | (SHU12) | | | SE | 24 | 34 | 15 | E | 1 | B | GW | 6/5/2015 |
| 3 | MONTGOMERY | SCHUETZ | (SHU11) | | | SE | 24 | 34 | 15 | E | 1 | B | GW | 6/5/2015 |
| 3 | MONTGOMERY | SCHUETZ | (SHU10) | | | NE | 24 | 34 | 15 | E | 1 | B | GW | 6/4/2015 |
| 3 | MONTGOMERY | SCHUETZ | (SHU09) | | | NE | 24 | 34 | 15 | E | 1 | B | GW | 6/4/2015 |
| 3 | MONTGOMERY | SCHUETZ | (SHU08) | | | NE | 24 | 34 | 15 | E | 1 | B | GW | 6/4/2015 |
| 3 | MONTGOMERY | SCHUETZ | (SHU07) | | | NE | 24 | 34 | 15 | E | 1 | B | GW | 6/22/2015 |
| 3 | MONTGOMERY | SCHUETZ | (SHU06) | | | NE | 24 | 34 | 15 | E | 1 | B | GW | 11/24/2015 |
| 3 | MONTGOMERY | SCHUETZ | (SHU05) | | | NE | 24 | 34 | 15 | E | 1 | B | GW | 4/14/2015 |
| 3 | MONTGOMERY | SCHUETZ | (SHU04) | | | NE | 24 | 34 | 15 | E | 1 | B | GW | 4/14/2015 |
| 3 | MONTGOMERY | SCHUETZ | (SHU03) | | | NE | 24 | 34 | 15 | E | 1 | B | GW | 4/13/2015 |
| 3 | MONTGOMERY | SCHUETZ | (SHU02) | | | NE | 24 | 34 | 15 | E | 1 | B | GW | 4/13/2015 |
| 3 | MONTGOMERY | SCHUETZ | (SHU01) | | | NE | 24 | 34 | 15 | E | 1 | B | GW | 4/7/2015 |
| 3 | MONTGOMERY | STODDARD PROPERTY | (OW-2) | | SW | NW | 25 | 34 | 15 | E | 1 | A | GW | 11/20/2006 |
| 3 | MONTGOMERY | STODDARD PROPERTY | (OW-1) | W2 | SW | NW | 25 | 34 | 15 | E | 1 | A | GW | 11/9/2006 |
| 3 | MONTGOMERY | BILBY (1924-INGRAM) | (BIL-OW1) | SW | SW | SW | 10 | 34 | 16 | E | 1 | B | GW | 1/9/2013 |
| 3 | MONTGOMERY | LARRY CORLE | (COR-02) | NW | SE | SW | 10 | 34 | 16 | E | 1 | A | SW | 2/28/2013 |
| 3 | MONTGOMERY | LARRY CORLE | (COR-01) | NW | SE | SW | 10 | 34 | 16 | E | 1 | A | SW | 1/24/2013 |
| 3 | MONTGOMERY | WAGNER | (WAG01) | SE | SE | NE | 12 | 34 | 16 | E | 1 | A | GW | 6/5/2018 |
| 3 | MONTGOMERY | PATZYKONT (HOSNEY) | (HOS04) | NW | NW | NE | 16 | 34 | 16 | E | 1 | B | GW | 2/18/2013 |
| 3 | MONTGOMERY | PATZYKONT (HOSNEY) | (HOS03) | NW | NE | NE | 16 | 34 | 16 | E | 1 | B | GW | 2/18/2013 |
| 3 | MONTGOMERY | PATZYKONT (HOSNEY) | (HOS02) | SE | NE | NE | 16 | 34 | 16 | E | 1 | B | GW | 1/16/2013 |
| 3 | MONTGOMERY | PATZYKONT (HOSNEY) | (HOS01) | SE | NE | NE | 16 | 34 | 16 | E | 1 | B | GW | 1/16/2013 |
| 3 | MONTGOMERY | COFFEYVILLE | (01) | SE | SW | SW | 25 | 34 | 16 | E | 1 | A | PS | 5/3/2001 |
| 3 | MONTGOMERY | OFFEYVILLE (BRITTON N #1 EOP | (02) | SE | SW | SW | 25 | 34 | 16 | E | 1 | A | PS | 5/6/2001 |
| 3 | MONTGOMERY | MULLER EAST | (MLL01) | SW | NE | SW | 25 | 34 | 16 | E | 1 | B | PS | 5/31/2006 |
| 3 | MONTGOMERY | MULLER WEST | (MLL02) | NE | SE | SE | 26 | 34 | 16 | E | 1 | B | PS | 5/31/2006 |
| 3 | MONTGOMERY | R. COFFEY | (COF001) | NW | SW | SW | 26 | 34 | 16 | E | 1 | A | PS | 10/28/2008 |
| 3 | MONTGOMERY | SWIFT LANE | 764 | N2 | S2 | SW | 29 | 34 | 16 | E | 1 | A | PS | 11/11/1997 |
| 3 | MONTGOMERY | FIRST SOUTHERN BAPTIST CH | (DEA02) | NE | SW | SW | 30 | 34 | 16 | E | 1 | A | PS | 9/29/2011 |
| 3 | MONTGOMERY | FIRST SOUTHERN BAPTIST CH | (DEA01) | NE | SW | SW | 30 | 34 | 16 | E | 1 | A | PS | 10/3/2011 |
| 3 | MONTGOMERY | GRACE CHURCH | 1 | SE | NW | NW | 34 | 34 | 16 | E | 1 | A | PS | 8/14/2004 |
| 3 | MONTGOMERY | COFFEYVILLE I-SENECAL | (JOH01) | | SE | SE | 35 | 34 | 16 | E | 1 | A | PS | 4/13/2007 |
| 3 | MONTGOMERY | COFFEYVILLE IV-210 N WILLOW | (GRE01) | SE | SE | NE | 35 | 34 | 16 | E | 1 | A | PS | 2/5/2009 |
| 3 | MONTGOMERY | MULLER | 1 | SW | SE | NW | 35 | 34 | 16 | E | 1 | A | PS | 6/3/2003 |
| 3 | MONTGOMERY | COFFEYVILLE | (03) | NE | SW | NW | 36 | 34 | 16 | E | 1 | A | PS | 5/3/2001 |
| 3 | MONTGOMERY | COFFEYVILLE III | (ALF01) | NW | SW | SW | 36 | 34 | 16 | E | 1 | A | PS | 2/4/2009 |
| 3 | MONTGOMERY | COFFEYVILLE III | (LEB01) | SW | SW | NW | 36 | 34 | 16 | E | 1 | A | PS | 2/2/2009 |
| 3 | MONTGOMERY | COFFEYVILLE III | (MCF01) | SE | SW | NW | 36 | 34 | 16 | E | 1 | A | PS | 2/3/2009 |
| 3 | MONTGOMERY | COFFEYVILLE I-KS LUMBER | (COFFE1) | | | SW | 36 | 34 | 16 | E | 1 | A | PS | 4/4/2007 |
| 3 | MONTGOMERY | COFFEYVILLE I-MOLEY | (MOL01) | | | NW | 36 | 34 | 16 | E | 1 | A | PS | 4/3/2007 |
| 3 | MONTGOMERY | COFFEYVILLE I-MURRY | (MUR01) | | | SW | 36 | 34 | 16 | E | 1 | A | PS | 4/9/2007 |
| 3 | MONTGOMERY | COFFEYVILLE-DALE APTS | (CIT21) | SE | SW | SW | 36 | 34 | 16 | E | 1 | A | PS | 11/19/2008 |
| 3 | MONTGOMERY | NEWTON CIT (COFFEYVILLE) | 19 | SE | NW | NW | 36 | 34 | 16 | E | 1 | A | PS | 2/23/2002 |
| 3 | MONTGOMERY | NORTH MAPLE ST., COFFEYVILLE | N MAPLE-01 | NE | NW | NW | 36 | 34 | 16 | E | 1 | A | PS | 7/31/2013 |

Wells Plugged with State Funds Since 7/1/1996

| DIST | COUNTY | LEASE NAME | WELL NO | Q-3 | Q-2 | Q-1 | SEC | TWP | RNG | DIR | PRI | LEVEL | TYPE | PLUGDATE | |
|------|------------|--------------------------|----------|-----|-----|-----|-----|-----|-----|-----|-----|-------|------|------------|-----------|
| 3 | MONTGOMERY | SEATON CIT (COFFEYVILLE) | 18 (2) | NE | NW | NW | 36 | 34 | 16 | E | 1 | A | PS | 2/21/2002 | |
| 3 | MONTGOMERY | WHITTIER USD 445 | 1 | SE | NW | SW | 36 | 34 | 16 | E | 1 | A | PS | 4/29/2001 | |
| 3 | MONTGOMERY | C. O. WHITE | (WHI09) | NE | NW | SW | 3 | 34 | 17 | E | 1 | B | GW | 8/15/2014 | |
| 3 | MONTGOMERY | C. O. WHITE | (WHI08) | NW | SE | SW | 3 | 34 | 17 | E | 1 | B | GW | 8/20/2014 | |
| 3 | MONTGOMERY | C. O. WHITE | (WHI07) | SW | NW | SW | 3 | 34 | 17 | E | 1 | B | GW | 8/19/2014 | |
| 3 | MONTGOMERY | C. O. WHITE | (WHI06) | NE | NW | SW | 3 | 34 | 17 | E | 1 | B | GW | 8/15/2014 | |
| 3 | MONTGOMERY | C. O. WHITE | (WHI05) | NW | NW | SW | 3 | 34 | 17 | E | 1 | B | GW | 8/19/2014 | |
| 3 | MONTGOMERY | C. O. WHITE | (WHI04) | SW | SW | NW | 3 | 34 | 17 | E | 1 | B | GW | 8/19/2014 | |
| 3 | MONTGOMERY | C. O. WHITE | (WHI01) | SW | SW | NW | 3 | 34 | 17 | E | 1 | B | GW | 8/18/2014 | |
| 3 | MONTGOMERY | WAGNER-169 | (WAG6-4) | | | NE | 6 | 34 | 17 | E | 1 | B | GW | 1/8/2013 | |
| 3 | MONTGOMERY | WAGNER-169 | (WAG6-3) | | | NW | 6 | 34 | 17 | E | 1 | B | GW | 12/28/2012 | |
| 3 | MONTGOMERY | WAGNER-169 | (WAG6-2) | | | NE | 6 | 34 | 17 | E | 1 | B | GW | 12/27/2012 | |
| 3 | MONTGOMERY | WAGNER-169 | (WAG6-1) | | | SW | 6 | 34 | 17 | E | 1 | B | GW | 12/27/2012 | |
| 3 | MONTGOMERY | BOGART | 10 | | NW | SE | 7 | 34 | 17 | E | 1 | A | GW | 8/13/2001 | |
| 3 | MONTGOMERY | BOGART | 9 | | NE | SW | 7 | 34 | 17 | E | 1 | B | GW | 8/13/2001 | |
| 3 | MONTGOMERY | BOGART | 8 | | NW | SE | 7 | 34 | 17 | E | 1 | B | GW | 8/13/2001 | |
| 3 | MONTGOMERY | BOGART | 7 | | NW | SE | 7 | 34 | 17 | E | 1 | A | GW | 6/14/2001 | |
| 3 | MONTGOMERY | BOGART | 6 | | NW | SE | 7 | 34 | 17 | E | 1 | B | GW | 6/12/2001 | |
| 3 | MONTGOMERY | BOGART | 5 | | NW | SE | 7 | 34 | 17 | E | 1 | A | GW | 7/2/2001 | |
| 3 | MONTGOMERY | BOGART | 4 | | NW | SE | 7 | 34 | 17 | E | 1 | B | GW | 6/14/2001 | |
| 3 | MONTGOMERY | BOGART | 3 | | NW | SE | 7 | 34 | 17 | E | 1 | A | GW | 6/8/2001 | |
| 3 | MONTGOMERY | BOGART | 2 | | NE | SW | 7 | 34 | 17 | E | 1 | A | GW | 6/7/2001 | |
| 3 | MONTGOMERY | BOGART | 1 | | NE | SW | 7 | 34 | 17 | E | 1 | A | GW | 6/8/2001 | |
| 3 | MONTGOMERY | DIXON / C-I-P | (04) | | S2 | SE | 7 | 34 | 17 | E | 1 | B | PS | 9/10/2007 | |
| 3 | MONTGOMERY | DIXON / C-I-P | (03) | | S2 | SE | 7 | 34 | 17 | E | 1 | B | PS | 9/7/2007 | |
| 3 | MONTGOMERY | FUNK MANUFACTURING CO. | (01) | | NW | SE | 7 | 34 | 17 | E | 1 | A | PS | 9/26/2005 | |
| 3 | MONTGOMERY | PLUTE | 10 | | NW | SW | NE | 7 | 34 | 17 | E | 1 | A | GW | 7/12/2001 |
| 3 | MONTGOMERY | PLUTE | 9 | | NW | SW | NE | 7 | 34 | 17 | E | 1 | A | GW | 8/13/2001 |
| 3 | MONTGOMERY | PLUTE | 8 | | SW | SW | NE | 7 | 34 | 17 | E | 1 | A | GW | 8/13/2001 |
| 3 | MONTGOMERY | PLUTE | 7 | | SW | NE | 7 | 34 | 17 | E | 1 | B | GW | 7/12/2001 | |
| 3 | MONTGOMERY | PLUTE | 6 | | SW | NE | 7 | 34 | 17 | E | 1 | B | GW | 6/19/2001 | |
| 3 | MONTGOMERY | PLUTE | 5 | | SW | NE | 7 | 34 | 17 | E | 1 | B | GW | 8/6/2001 | |
| 3 | MONTGOMERY | PLUTE | 4 | | SW | NE | 7 | 34 | 17 | E | 1 | A | GW | 8/1/2001 | |
| 3 | MONTGOMERY | PLUTE | 3 | | SW | NE | 7 | 34 | 17 | E | 1 | A | GW | 7/3/2001 | |
| 3 | MONTGOMERY | PLUTE | 2 | | SW | NE | 7 | 34 | 17 | E | 1 | A | GW | 6/18/2001 | |
| 3 | MONTGOMERY | PLUTE | 1 | | SW | NE | 7 | 34 | 17 | E | 1 | A | GW | 7/2/2001 | |
| 3 | MONTGOMERY | PLUTE II | 12 | | SW | SW | NE | 7 | 34 | 17 | E | 1 | A | GW | 8/13/2001 |
| 3 | MONTGOMERY | PLUTE II | 11 | | SW | SW | NE | 7 | 34 | 17 | E | 1 | A | GW | 7/31/2001 |
| 3 | MONTGOMERY | SHERWOOD CONSTRUCTION | (OW-1) | | | SW | 7 | 34 | 17 | E | 1 | A | SW | 6/11/2009 | |
| 3 | MONTGOMERY | SHERWOOD CONSTRUCTION II | (OW2) | | NE | SE | SW | 7 | 34 | 17 | E | 1 | B | GW | 5/10/2010 |
| 3 | MONTGOMERY | WAGNER-169 | (WAG7-2) | | | NW | 7 | 34 | 17 | E | 1 | B | GW | 1/7/2013 | |
| 3 | MONTGOMERY | WAGNER-169 | (WAG7-1) | | | NW | 7 | 34 | 17 | E | 1 | B | GW | 1/4/2013 | |
| 3 | MONTGOMERY | COFFEYVILLE AIRPORT | (AIR41) | | NE | SE | NW | 8 | 34 | 17 | E | 1 | B | GW | 8/1/2014 |
| 3 | MONTGOMERY | COFFEYVILLE AIRPORT | (AIR35) | | SW | SW | NE | 8 | 34 | 17 | E | 1 | B | GW | 4/22/2014 |
| 3 | MONTGOMERY | COFFEYVILLE AIRPORT | (AIR29) | | | SE | 8 | 34 | 17 | E | 1 | B | GW | 6/27/2014 | |
| 3 | MONTGOMERY | COFFEYVILLE AIRPORT | (AIR26) | | | SE | 8 | 34 | 17 | E | 1 | B | GW | 4/25/2014 | |
| 3 | MONTGOMERY | WESTERN PUBLISHING | 1 | | N2 | NE | 8 | 34 | 17 | E | 1 | A | PS | 8/6/1999 | |
| 3 | MONTGOMERY | WAGNER (LEMBECK) | (WAG10) | | | SW | SE | 9 | 34 | 17 | E | 1 | B | GW | 4/28/2015 |
| 3 | MONTGOMERY | WAGNER (LEMBECK) | (WAG09) | | | NW | SE | 9 | 34 | 17 | E | 1 | B | GW | 7/15/2015 |
| 3 | MONTGOMERY | WAGNER (LEMBECK) | (WAG08) | | | SW | SE | 9 | 34 | 17 | E | 1 | B | GW | 7/15/2015 |
| 3 | MONTGOMERY | WAGNER (LEMBECK) | (WAG07) | | | NW | SE | 9 | 34 | 17 | E | 1 | B | GW | 7/16/2015 |
| 3 | MONTGOMERY | WAGNER (LEMBECK) | (WAG06) | | | NW | SE | 9 | 34 | 17 | E | 1 | B | GW | 5/5/2015 |
| 3 | MONTGOMERY | WAGNER (LEMBECK) | (WAG04) | | | NE | SE | 9 | 34 | 17 | E | 1 | B | GW | 5/5/2015 |
| 3 | MONTGOMERY | WAGNER (LEMBECK) | (WAG03) | | | SE | SE | 9 | 34 | 17 | E | 1 | B | GW | 7/16/2015 |
| 3 | MONTGOMERY | WAGNER (LEMBECK) | (WAG02) | | | SW | SE | 9 | 34 | 17 | E | 1 | B | GW | 4/28/2015 |
| 3 | MONTGOMERY | WAGNER (LEMBECK) | (WAG01) | | | SW | SE | 9 | 34 | 17 | E | 1 | B | GW | 7/15/2015 |
| 3 | MONTGOMERY | WAGNER (LEMBERT) | (WAG05) | | | NE | SE | 9 | 34 | 17 | E | 1 | B | GW | 4/29/2015 |
| 3 | MONTGOMERY | JOHN WISHALL | (OW-1) | | NW | NE | NW | 10 | 34 | 17 | E | 1 | A | SW | 9/21/2009 |
| 3 | MONTGOMERY | COFFEYVILLE AIRPORT | (AIR40) | | NW | NW | NE | 17 | 34 | 17 | E | 1 | B | GW | 6/13/2014 |
| 3 | MONTGOMERY | COFFEYVILLE AIRPORT | (AIR39) | | SE | NE | NW | 17 | 34 | 17 | E | 1 | B | GW | 6/13/2014 |
| 3 | MONTGOMERY | COFFEYVILLE AIRPORT | (AIR38) | | | NW | 17 | 34 | 17 | E | 1 | B | GW | 6/24/2014 | |

Wells Plugged with State Funds Since 7/1/1996

| DIST | COUNTY | LEASE NAME | WELL NO | Q-3 | Q-2 | Q-1 | SEC | TWP | RNG | DIR | PRI | LEVEL | TYPE | PLUGDATE |
|------|------------|---------------------|---------|-----|-----|-----|-----|-----|-----|-----|-----|-------|------|-----------|
| 3 | MONTGOMERY | COFFEYVILLE AIRPORT | (AIR37) | | | NW | 17 | 34 | 17 | E | 1 | B | GW | 5/13/2014 |
| 3 | MONTGOMERY | COFFEYVILLE AIRPORT | (AIR36) | | | NW | 17 | 34 | 17 | E | 1 | B | GW | 5/9/2014 |
| 3 | MONTGOMERY | COFFEYVILLE AIRPORT | (AIR34) | | | NW | 17 | 34 | 17 | E | 1 | B | GW | 4/21/2014 |
| 3 | MONTGOMERY | COFFEYVILLE AIRPORT | (AIR33) | | | NW | 17 | 34 | 17 | E | 1 | B | GW | 4/21/2014 |
| 3 | MONTGOMERY | COFFEYVILLE AIRPORT | (AIR32) | | | NW | 17 | 34 | 17 | E | 1 | B | GW | 4/21/2014 |
| 3 | MONTGOMERY | COFFEYVILLE AIRPORT | (AIR31) | | | NW | 17 | 34 | 17 | E | 1 | B | GW | 5/1/2014 |
| 3 | MONTGOMERY | COFFEYVILLE AIRPORT | (AIR27) | | | NE | 17 | 34 | 17 | E | 1 | B | GW | 7/21/2014 |
| 3 | MONTGOMERY | COFFEYVILLE AIRPORT | (AIR24) | | | NW | 17 | 34 | 17 | E | 1 | B | GW | 4/9/2014 |
| 3 | MONTGOMERY | COFFEYVILLE AIRPORT | (AIR23) | | | NW | 17 | 34 | 17 | E | 1 | B | GW | 4/9/2014 |
| 3 | MONTGOMERY | COFFEYVILLE AIRPORT | (AIR22) | | | NW | 17 | 34 | 17 | E | 1 | B | GW | 4/8/2014 |
| 3 | MONTGOMERY | COFFEYVILLE AIRPORT | (AIR21) | | | NW | 17 | 34 | 17 | E | 1 | B | GW | 5/9/2014 |
| 3 | MONTGOMERY | COFFEYVILLE AIRPORT | (AIR20) | | | NW | 17 | 34 | 17 | E | 1 | B | GW | 4/29/2014 |
| 3 | MONTGOMERY | COFFEYVILLE AIRPORT | (AIR19) | | | NE | 17 | 34 | 17 | E | 1 | B | GW | 5/1/2014 |
| 3 | MONTGOMERY | COFFEYVILLE AIRPORT | (AIR18) | | | NW | 17 | 34 | 17 | E | 1 | B | GW | 4/22/2014 |
| 3 | MONTGOMERY | COFFEYVILLE AIRPORT | (AIR17) | | | NW | 17 | 34 | 17 | E | 1 | B | GW | 4/11/2014 |
| 3 | MONTGOMERY | COFFEYVILLE AIRPORT | (AIR16) | | | NW | 17 | 34 | 17 | E | 1 | B | GW | 4/23/2014 |
| 3 | MONTGOMERY | COFFEYVILLE AIRPORT | (AIR15) | | | NW | 17 | 34 | 17 | E | 1 | B | GW | 4/23/2014 |
| 3 | MONTGOMERY | COFFEYVILLE AIRPORT | (AIR14) | | | NW | 17 | 34 | 17 | E | 1 | B | GW | 5/9/2014 |
| 3 | MONTGOMERY | COFFEYVILLE AIRPORT | (AIR13) | | | NW | 17 | 34 | 17 | E | 1 | B | GW | 4/23/2014 |
| 3 | MONTGOMERY | COFFEYVILLE AIRPORT | (AIR12) | | | NW | 17 | 34 | 17 | E | 1 | B | GW | 4/8/2014 |
| 3 | MONTGOMERY | COFFEYVILLE AIRPORT | (AIR11) | | | NW | 17 | 34 | 17 | E | 1 | B | GW | 5/8/2014 |
| 3 | MONTGOMERY | COFFEYVILLE AIRPORT | (AIR10) | | | NW | 17 | 34 | 17 | E | 1 | B | GW | 4/9/2014 |
| 3 | MONTGOMERY | COFFEYVILLE AIRPORT | (AIR09) | | | NW | 17 | 34 | 17 | E | 1 | B | GW | 4/8/2014 |
| 3 | MONTGOMERY | COFFEYVILLE AIRPORT | (AIR08) | | | NW | 17 | 34 | 17 | E | 1 | B | GW | 4/29/2014 |
| 3 | MONTGOMERY | COFFEYVILLE AIRPORT | (AIR07) | | | NW | 17 | 34 | 17 | E | 1 | B | GW | 4/25/2014 |
| 3 | MONTGOMERY | COFFEYVILLE AIRPORT | (AIR06) | | | NW | 17 | 34 | 17 | E | 1 | B | GW | 5/8/2014 |
| 3 | MONTGOMERY | COFFEYVILLE AIRPORT | (AIR05) | | | NW | 17 | 34 | 17 | E | 1 | B | GW | 4/30/2014 |
| 3 | MONTGOMERY | COFFEYVILLE AIRPORT | (AIR04) | | | NW | 17 | 34 | 17 | E | 1 | B | GW | 5/8/2014 |
| 3 | MONTGOMERY | COFFEYVILLE AIRPORT | (AIR03) | | | NW | 17 | 34 | 17 | E | 1 | B | GW | 4/22/2014 |
| 3 | MONTGOMERY | COFFEYVILLE AIRPORT | (AIR02) | | | NW | 17 | 34 | 17 | E | 1 | B | GW | 4/30/2014 |
| 3 | MONTGOMERY | COFFEYVILLE AIRPORT | (AIR01) | | | NW | 17 | 34 | 17 | E | 1 | B | GW | 4/29/2014 |
| 3 | MONTGOMERY | MULLER A | 2 | | SE | SW | 17 | 34 | 17 | E | 1 | A | GW | 8/13/1999 |
| 3 | MONTGOMERY | MULLER A | 1 | | SW | SW | 17 | 34 | 17 | E | 1 | A | GW | 8/13/1999 |
| 3 | MONTGOMERY | SEATON (HUDSON) | (CLA37) | SW | SE | SW | 17 | 34 | 17 | E | 1 | B | GW | 6/21/2012 |
| 3 | MONTGOMERY | SEATON (HUDSON) | (CLA36) | | | SW | 17 | 34 | 17 | E | 1 | B | GW | 7/6/2012 |
| 3 | MONTGOMERY | SEATON (HUDSON) | (CLA35) | | | SW | 17 | 34 | 17 | E | 1 | B | GW | 6/29/2012 |
| 3 | MONTGOMERY | SEATON (HUDSON) | (CLA34) | | | SW | 17 | 34 | 17 | E | 1 | B | GW | 3/28/2012 |
| 3 | MONTGOMERY | SEATON (HUDSON) | (CLA33) | | | SW | 17 | 34 | 17 | E | 1 | B | GW | 2/9/2012 |
| 3 | MONTGOMERY | SEATON (HUDSON) | (CLA32) | | | SW | 17 | 34 | 17 | E | 1 | B | GW | 6/27/2012 |
| 3 | MONTGOMERY | SEATON (HUDSON) | (CLA30) | | | SW | 17 | 34 | 17 | E | 1 | B | GW | 2/14/2012 |
| 3 | MONTGOMERY | SEATON (HUDSON) | (CLA29) | | | SW | 17 | 34 | 17 | E | 1 | B | GW | 2/14/2012 |
| 3 | MONTGOMERY | SEATON (HUDSON) | (CLA28) | | | SW | 17 | 34 | 17 | E | 1 | B | GW | 5/7/2012 |
| 3 | MONTGOMERY | SEATON (HUDSON) | (CLA26) | | | SW | 17 | 34 | 17 | E | 1 | B | GW | 2/7/2012 |
| 3 | MONTGOMERY | SEATON (HUDSON) | (CLA25) | | | SW | 17 | 34 | 17 | E | 1 | B | GW | 2/8/2012 |
| 3 | MONTGOMERY | SEATON (HUDSON) | (CLA23) | | | SW | 17 | 34 | 17 | E | 1 | B | GW | 2/23/2012 |
| 3 | MONTGOMERY | SEATON (HUDSON) | (CLA22) | | | SW | 17 | 34 | 17 | E | 1 | B | GW | 2/23/2012 |
| 3 | MONTGOMERY | SEATON (HUDSON) | (CLA20) | | | SW | 17 | 34 | 17 | E | 1 | B | GW | 2/14/2012 |
| 3 | MONTGOMERY | SEATON (HUDSON) | (CLA19) | | | SW | 17 | 34 | 17 | E | 1 | B | GW | 2/15/2012 |
| 3 | MONTGOMERY | SEATON (HUDSON) | (CLA18) | | | SW | 17 | 34 | 17 | E | 1 | B | GW | 2/8/2012 |
| 3 | MONTGOMERY | SEATON (HUDSON) | (CLA17) | | | SW | 17 | 34 | 17 | E | 1 | B | GW | 2/24/2012 |
| 3 | MONTGOMERY | SEATON (HUDSON) | (CLA16) | | | SW | 17 | 34 | 17 | E | 1 | B | GW | 7/17/2012 |
| 3 | MONTGOMERY | SEATON (HUDSON) | (CLA14) | | | SW | 17 | 34 | 17 | E | 1 | B | GW | 3/15/2012 |
| 3 | MONTGOMERY | SEATON (HUDSON) | (CLA13) | | | SW | 17 | 34 | 17 | E | 1 | B | GW | 2/1/2012 |
| 3 | MONTGOMERY | SEATON (HUDSON) | (CLA12) | | | SW | 17 | 34 | 17 | E | 1 | B | GW | 2/2/2012 |
| 3 | MONTGOMERY | SEATON (HUDSON) | (CLA11) | | | SW | 17 | 34 | 17 | E | 1 | B | GW | 1/27/2012 |
| 3 | MONTGOMERY | SEATON (HUDSON) | (CLA10) | | | SW | 17 | 34 | 17 | E | 1 | B | GW | 2/7/2012 |
| 3 | MONTGOMERY | SEATON (HUDSON) | (CLA09) | | | SW | 17 | 34 | 17 | E | 1 | B | GW | 2/2/2012 |
| 3 | MONTGOMERY | SEATON (HUDSON) | (CLA08) | | | SW | 17 | 34 | 17 | E | 1 | B | GW | 2/2/2012 |
| 3 | MONTGOMERY | SEATON (HUDSON) | (CLA07) | | | SW | 17 | 34 | 17 | E | 1 | B | GW | 2/1/2012 |
| 3 | MONTGOMERY | SEATON (HUDSON) | (CLA05) | | | SW | 17 | 34 | 17 | E | 1 | B | GW | 2/1/2012 |
| 3 | MONTGOMERY | SEATON (HUDSON) | (CLA04) | | | SW | 17 | 34 | 17 | E | 1 | B | GW | 1/30/2012 |

Wells Plugged with State Funds Since 7/1/1996

| DIST | COUNTY | LEASE NAME | WELL NO | Q-3 | Q-2 | Q-1 | SEC | TWP | RNG | DIR | PRI | LEVEL | TYPE | PLUGDATE |
|------|------------|-----------------|----------|-----|-----|-----|-----|-----|-----|-----|-----|-------|------|------------|
| 3 | MONTGOMERY | SEATON (HUDSON) | (CLA03) | | | SW | 17 | 34 | 17 | E | 1 | B | GW | 1/27/2012 |
| 3 | MONTGOMERY | SEATON (HUDSON) | (CLA02) | | | SW | 17 | 34 | 17 | E | 1 | B | GW | 1/30/2012 |
| 3 | MONTGOMERY | SEATON (HUDSON) | (CLA01) | | | SW | 17 | 34 | 17 | E | 1 | B | GW | 1/27/2012 |
| 3 | MONTGOMERY | DIXON / C-I-P | (02) | | N2 | NE | 18 | 34 | 17 | E | 1 | B | PS | 8/31/2007 |
| 3 | MONTGOMERY | DIXON / C-I-P | (01) | | N2 | NE | 18 | 34 | 17 | E | 1 | B | PS | 8/29/2007 |
| 3 | MONTGOMERY | MARTIN ORLA | (MAR15) | | | SE | 18 | 34 | 17 | E | 1 | B | SW | 4/15/2009 |
| 3 | MONTGOMERY | MARTIN ORLA | (MAR14) | | | SE | 18 | 34 | 17 | E | 1 | B | SW | 4/15/2009 |
| 3 | MONTGOMERY | MARTIN ORLA | (MAR13) | | | SW | 18 | 34 | 17 | E | 1 | B | GW | 3/23/2009 |
| 3 | MONTGOMERY | MARTIN ORLA | (MAR11) | | | SW | 18 | 34 | 17 | E | 1 | B | GW | 3/25/2009 |
| 3 | MONTGOMERY | MARTIN ORLA | (MAR10) | | | SW | 18 | 34 | 17 | E | 1 | B | GW | 3/25/2009 |
| 3 | MONTGOMERY | MARTIN ORLA | (MAR09) | | | SW | 18 | 34 | 17 | E | 1 | B | GW | 4/15/2009 |
| 3 | MONTGOMERY | MARTIN ORLA | (MAR08) | | | SW | 18 | 34 | 17 | E | 1 | B | GW | 4/16/2009 |
| 3 | MONTGOMERY | MARTIN ORLA | (MAR07) | | | SW | 18 | 34 | 17 | E | 1 | B | GW | 4/16/2009 |
| 3 | MONTGOMERY | MARTIN ORLA | (MAR06) | | | SW | 18 | 34 | 17 | E | 1 | B | GW | 4/16/2009 |
| 3 | MONTGOMERY | MARTIN ORLA | (MAR05) | | | SW | 18 | 34 | 17 | E | 1 | B | GW | 3/20/2009 |
| 3 | MONTGOMERY | MARTIN ORLA | (MAR04) | | | SW | 18 | 34 | 17 | E | 1 | B | GW | 3/23/2009 |
| 3 | MONTGOMERY | MARTIN ORLA | (MAR03) | | | SW | 18 | 34 | 17 | E | 1 | B | GW | 3/20/2009 |
| 3 | MONTGOMERY | MARTIN ORLA | (MAR02) | | | SW | 18 | 34 | 17 | E | 1 | B | GW | 3/23/2009 |
| 3 | MONTGOMERY | MARTIN ORLA | (MAR01) | | | SW | 18 | 34 | 17 | E | 1 | B | GW | 3/20/2009 |
| 3 | MONTGOMERY | CAMBPELL RR | (CAM06) | | | NW | 19 | 34 | 17 | E | 1 | A | GW | 3/9/2009 |
| 3 | MONTGOMERY | CAMBPELL RR | (CAM05) | | | NW | 19 | 34 | 17 | E | 1 | A | GW | 3/9/2009 |
| 3 | MONTGOMERY | CAMBPELL RR | (CAM04) | | | NW | 19 | 34 | 17 | E | 1 | A | GW | 3/9/2009 |
| 3 | MONTGOMERY | CAMBPELL RR | (CAM03) | | | NW | 19 | 34 | 17 | E | 1 | A | GW | 3/9/2009 |
| 3 | MONTGOMERY | CAMBPELL RR | (CAM02) | | | NW | 19 | 34 | 17 | E | 1 | A | GW | 3/20/2009 |
| 3 | MONTGOMERY | CAMBPELL RR | (CAM-01) | | | NW | 19 | 34 | 17 | E | 1 | A | GW | 3/6/2009 |
| 3 | MONTGOMERY | VOGT | 37 | | SE | SE | 19 | 34 | 17 | E | 1 | A | SW | 5/22/2001 |
| 3 | MONTGOMERY | VOGT | 36 | | SE | SE | 19 | 34 | 17 | E | 1 | A | SW | 5/22/2001 |
| 3 | MONTGOMERY | VOGT | 35 | | SW | SE | 19 | 34 | 17 | E | 1 | A | SW | 5/22/2001 |
| 3 | MONTGOMERY | VOGT | 34 | | SW | SE | 19 | 34 | 17 | E | 1 | A | SW | 5/22/2001 |
| 3 | MONTGOMERY | VOGT | 31 | | NE | SE | 19 | 34 | 17 | E | 1 | A | SW | 5/2/2001 |
| 3 | MONTGOMERY | VOGT | 30 | | NE | SE | 19 | 34 | 17 | E | 1 | A | SW | 5/1/2001 |
| 3 | MONTGOMERY | VOGT | 29 | | NE | SE | 19 | 34 | 17 | E | 1 | A | SW | 5/2/2001 |
| 3 | MONTGOMERY | VOGT | 24 | | SW | SE | 19 | 34 | 17 | E | 1 | A | SW | 5/17/2001 |
| 3 | MONTGOMERY | VOGT | 23 | | NE | SE | 19 | 34 | 17 | E | 1 | A | SW | 5/23/2001 |
| 3 | MONTGOMERY | VOGT | 21 | | NE | SE | 19 | 34 | 17 | E | 1 | A | SW | 5/17/2001 |
| 3 | MONTGOMERY | VOGT | 20 | | NE | SE | 19 | 34 | 17 | E | 1 | A | SW | 5/23/2001 |
| 3 | MONTGOMERY | VOGT | 19 | | NE | SE | 19 | 34 | 17 | E | 1 | A | SW | 4/19/2001 |
| 3 | MONTGOMERY | VOGT | 18 | | SE | SE | 19 | 34 | 17 | E | 1 | A | SW | 5/1/2001 |
| 3 | MONTGOMERY | VOGT | 17 | | SE | SE | 19 | 34 | 17 | E | 1 | A | SW | 4/17/2001 |
| 3 | MONTGOMERY | VOGT | 16 | | NE | SE | 19 | 34 | 17 | E | 1 | A | SW | 4/18/2001 |
| 3 | MONTGOMERY | VOGT | 15 | | NE | SE | 19 | 34 | 17 | E | 1 | A | SW | 4/19/2001 |
| 3 | MONTGOMERY | VOGT | 14 | | SE | SE | 19 | 34 | 17 | E | 1 | A | SW | 4/30/2001 |
| 3 | MONTGOMERY | VOGT | 13 | | NE | SE | 19 | 34 | 17 | E | 1 | A | SW | 4/19/2001 |
| 3 | MONTGOMERY | VOGT | 12 | | NE | SE | 19 | 34 | 17 | E | 1 | A | SW | 4/30/2001 |
| 3 | MONTGOMERY | VOGT | 11 | | NE | SE | 19 | 34 | 17 | E | 1 | A | SW | 4/30/2001 |
| 3 | MONTGOMERY | VOGT | 9 | | SE | SE | 19 | 34 | 17 | E | 1 | A | SW | 4/25/2001 |
| 3 | MONTGOMERY | VOGT | 8 | | SE | SE | 19 | 34 | 17 | E | 1 | A | SW | 4/16/2001 |
| 3 | MONTGOMERY | VOGT | 7 | | SE | SE | 19 | 34 | 17 | E | 1 | A | SW | 4/30/2001 |
| 3 | MONTGOMERY | VOGT | 5 | | SE | SE | 19 | 34 | 17 | E | 1 | A | SW | 4/25/2001 |
| 3 | MONTGOMERY | VOGT | 4 | | SE | SE | 19 | 34 | 17 | E | 1 | A | SW | 5/3/2001 |
| 3 | MONTGOMERY | VOGT | 3 | | SE | SE | 19 | 34 | 17 | E | 1 | A | SW | 5/17/2001 |
| 3 | MONTGOMERY | VOGT | 2 | | SW | SE | 19 | 34 | 17 | E | 1 | A | SW | 4/16/2001 |
| 3 | MONTGOMERY | VOGT | 1 | | SE | SE | 19 | 34 | 17 | E | 1 | A | SW | 4/17/2001 |
| 3 | MONTGOMERY | WITWER PROPERTY | 5 | | | NE | 19 | 34 | 17 | E | 1 | A | GW | 12/29/1999 |
| 3 | MONTGOMERY | WITWER PROPERTY | 4 | | | NE | 19 | 34 | 17 | E | 1 | A | GW | 1/3/2000 |
| 3 | MONTGOMERY | WITWER PROPERTY | 3 | | | NE | 19 | 34 | 17 | E | 1 | A | GW | 1/11/2000 |
| 3 | MONTGOMERY | WITWER PROPERTY | 2 | | | NE | 19 | 34 | 17 | E | 1 | A | GW | 1/11/2000 |
| 3 | MONTGOMERY | WITWER PROPERTY | 1 | | | NE | 19 | 34 | 17 | E | 1 | A | GW | 1/3/2000 |
| 3 | MONTGOMERY | MULLER | 54 | | | NW | 20 | 34 | 17 | E | 1 | A | GW | 2/3/1998 |
| 3 | MONTGOMERY | MULLER | 53 | | | NW | 20 | 34 | 17 | E | 1 | A | GW | 1/27/1998 |
| 3 | MONTGOMERY | MULLER | 52 | | | NW | 20 | 34 | 17 | E | 1 | A | GW | 1/30/1998 |

Wells Plugged with State Funds Since 7/1/1996

| DIST | COUNTY | LEASE NAME | WELL NO | Q-3 | Q-2 | Q-1 | SEC | TWP | RNG | DIR | PRI | LEVEL | TYPE | PLUGDATE |
|------|------------|---------------------------|-----------|-----|-----|-----|-----|-----|-----|-----|-----|-------|------|------------|
| 3 | MONTGOMERY | MULLER | 51 | | | NW | 20 | 34 | 17 | E | 1 | A | GW | 11/6/1997 |
| 3 | MONTGOMERY | MULLER | 50 | | | NW | 20 | 34 | 17 | E | 1 | A | GW | 1/22/1998 |
| 3 | MONTGOMERY | MULLER | 48 | | | NW | 20 | 34 | 17 | E | 1 | A | GW | 1/23/1998 |
| 3 | MONTGOMERY | MULLER | 46 | | | NW | 20 | 34 | 17 | E | 1 | A | GW | 2/9/1998 |
| 3 | MONTGOMERY | MULLER | 45 | | | NW | 20 | 34 | 17 | E | 1 | A | GW | 11/3/1997 |
| 3 | MONTGOMERY | MULLER | 44 | | | NW | 20 | 34 | 17 | E | 1 | A | GW | 1/23/1998 |
| 3 | MONTGOMERY | MULLER | 42 | | | NW | 20 | 34 | 17 | E | 1 | A | GW | 10/21/1997 |
| 3 | MONTGOMERY | MULLER | 41 | | | NW | 20 | 34 | 17 | E | 1 | A | GW | 1/23/1998 |
| 3 | MONTGOMERY | MULLER | 40 | | | NW | 20 | 34 | 17 | E | 1 | A | GW | 1/30/1998 |
| 3 | MONTGOMERY | MULLER | 39 | | | NW | 20 | 34 | 17 | E | 1 | A | GW | 10/30/1997 |
| 3 | MONTGOMERY | MULLER | 38 | | | NW | 20 | 34 | 17 | E | 1 | A | GW | 10/21/1997 |
| 3 | MONTGOMERY | MULLER | 37 | | | NW | 20 | 34 | 17 | E | 1 | A | GW | 10/22/1997 |
| 3 | MONTGOMERY | MULLER | 36 | | | NW | 20 | 34 | 17 | E | 1 | A | GW | 1/28/1998 |
| 3 | MONTGOMERY | MULLER | 35 | | | NW | 20 | 34 | 17 | E | 1 | A | GW | 11/3/1997 |
| 3 | MONTGOMERY | MULLER | 34 | | | NW | 20 | 34 | 17 | E | 1 | A | GW | 10/31/1997 |
| 3 | MONTGOMERY | MULLER | 33 | | | NW | 20 | 34 | 17 | E | 1 | A | GW | 2/10/1998 |
| 3 | MONTGOMERY | MULLER | 31 | | | NW | 20 | 34 | 17 | E | 1 | A | GW | 10/23/1997 |
| 3 | MONTGOMERY | MULLER | 27 | | | SW | 20 | 34 | 17 | E | 1 | A | GW | 1/30/1998 |
| 3 | MONTGOMERY | MULLER | 25 | | | SW | 20 | 34 | 17 | E | 1 | A | GW | 10/14/1997 |
| 3 | MONTGOMERY | MULLER | 23 | | | NW | 20 | 34 | 17 | E | 1 | A | GW | 1/28/1998 |
| 3 | MONTGOMERY | MULLER | 21 | | | NW | 20 | 34 | 17 | E | 1 | A | GW | 10/21/1997 |
| 3 | MONTGOMERY | MULLER | 20 | | | W2 | 20 | 34 | 17 | E | 1 | A | GW | 2/10/1998 |
| 3 | MONTGOMERY | MULLER | 19 | | | SW | 20 | 34 | 17 | E | 1 | A | GW | 10/14/1997 |
| 3 | MONTGOMERY | MULLER | 16 | | | SW | 20 | 34 | 17 | E | 1 | A | GW | 10/14/1997 |
| 3 | MONTGOMERY | MULLER | 15 | | | W2 | 20 | 34 | 17 | E | 1 | A | GW | 2/11/1998 |
| 3 | MONTGOMERY | MULLER | 14 | | | W2 | 20 | 34 | 17 | E | 1 | A | GW | 1/22/1998 |
| 3 | MONTGOMERY | MULLER | 13 | | | W2 | 20 | 34 | 17 | E | 1 | A | GW | 1/28/1998 |
| 3 | MONTGOMERY | MULLER | 11 | | | W2 | 20 | 34 | 17 | E | 1 | A | GW | 2/3/1998 |
| 3 | MONTGOMERY | MULLER | 9 | | | SW | 20 | 34 | 17 | E | 1 | A | GW | 10/15/1997 |
| 3 | MONTGOMERY | MULLER | 7 | | | SW | 20 | 34 | 17 | E | 1 | A | GW | 10/15/1997 |
| 3 | MONTGOMERY | MULLER | 5 | | | SW | 20 | 34 | 17 | E | 1 | A | GW | 10/13/1997 |
| 3 | MONTGOMERY | MULLER | 4 | | | W2 | 20 | 34 | 17 | E | 1 | A | GW | 10/21/1997 |
| 3 | MONTGOMERY | MULLER | 3 | | | W2 | 20 | 34 | 17 | E | 1 | A | GW | 2/9/1998 |
| 3 | MONTGOMERY | MULLER | 2 | | | SW | 20 | 34 | 17 | E | 1 | A | GW | 10/16/1997 |
| 3 | MONTGOMERY | MULLER | 1 | | | SW | 20 | 34 | 17 | E | 1 | A | GW | 10/15/1997 |
| 3 | MONTGOMERY | MULLER A | 3 | | | NW | 20 | 34 | 17 | E | 1 | A | GW | 8/25/1999 |
| 3 | MONTGOMERY | JAMES & SHIRLY WISHALL | (WIS-01) | NE | NE | SE | 21 | 34 | 17 | E | 1 | A | SW | 3/5/2010 |
| 3 | MONTGOMERY | LIEBERT | (LBT-OW4) | | W2 | SE | 28 | 34 | 17 | E | 1 | B | GW | 11/11/2011 |
| 3 | MONTGOMERY | LIEBERT | (LBT-OW2) | | W2 | SE | 28 | 34 | 17 | E | 1 | A | GW | 9/19/2011 |
| 3 | MONTGOMERY | MARTHA WINTERS | (OW-01) | | SW | SW | 28 | 34 | 17 | E | 1 | A | SW | 3/5/2008 |
| 3 | MONTGOMERY | J. D. MCCARTNEY | (MCC-01) | SE | SW | SW | 29 | 34 | 17 | E | 1 | B | PS | 9/26/2013 |
| 3 | MONTGOMERY | FRED MAYS | (MAY004) | | | NW | 30 | 34 | 17 | E | 1 | B | GW | 4/10/2014 |
| 3 | MONTGOMERY | FRED MAYS | (MAY003) | | | NW | 30 | 34 | 17 | E | 1 | B | GW | 4/11/2014 |
| 3 | MONTGOMERY | FRED MAYS | (MAY002) | | | NW | 30 | 34 | 17 | E | 1 | B | GW | 4/10/2014 |
| 3 | MONTGOMERY | FRED MAYS | (MAY001) | | | NW | 30 | 34 | 17 | E | 1 | B | GW | 4/10/2014 |
| 3 | MONTGOMERY | SHERWOOD CONSTRUCTION III | (CAM02) | SW | NE | NE | 30 | 34 | 17 | E | 1 | B | GW | 4/29/2010 |
| 3 | MONTGOMERY | SHERWOOD CONSTRUCTION III | (CAM01) | NW | NE | NE | 30 | 34 | 17 | E | 1 | B | GW | 5/4/2010 |
| 3 | MONTGOMERY | MULLER-ERENMAN | (MUL02) | SW | SW | NW | 32 | 34 | 17 | E | 1 | B | GW | 7/15/2015 |
| 3 | MONTGOMERY | MULLER-ERENMAN | (MUL01) | SW | SW | NW | 32 | 34 | 17 | E | 1 | B | GW | 7/14/2015 |
| 3 | MONTGOMERY | COPAN LAKE | 1 | | NW | NE | 2 | 35 | 13 | E | 1 | A | SW | 7/26/1999 |
| 3 | MONTGOMERY | MEACHAM | 1 | SE | SE | SE | 11 | 35 | 13 | E | 1 | A | PS | 10/28/2003 |
| 3 | MONTGOMERY | BOLDEN | 2 | SW | NE | NE | 3 | 35 | 14 | E | 1 | A | GW | 10/30/2003 |
| 3 | MONTGOMERY | BOLDEN | 1 | SW | NE | NE | 3 | 35 | 14 | E | 1 | A | GW | 10/30/2003 |
| 3 | MONTGOMERY | ELSHEIMER | 4 | SW | SE | NW | 3 | 35 | 14 | E | 1 | B | GW | 2/18/2004 |
| 3 | MONTGOMERY | ELSHEIMER | 3 | SE | SE | NW | 3 | 35 | 14 | E | 1 | B | GW | 2/26/2004 |
| 3 | MONTGOMERY | ELSHEIMER | 2 | NE | SE | NW | 3 | 35 | 14 | E | 1 | B | GW | 2/24/2004 |
| 3 | MONTGOMERY | ELSHEIMER | 1 | NW | SE | NW | 3 | 35 | 14 | E | 1 | B | PS | 2/20/2004 |
| 3 | MONTGOMERY | ELSHEIMER II | (15) 5 | | NW | SW | 3 | 35 | 14 | E | 1 | B | GW | 2/17/2005 |
| 3 | MONTGOMERY | ELSHEIMER II | (12) | | NW | SW | 3 | 35 | 14 | E | 1 | A | GW | 2/22/2005 |
| 3 | MONTGOMERY | ELSHEIMER II | (11) | | NW | SW | 3 | 35 | 14 | E | 1 | A | GW | 2/24/2005 |
| 3 | MONTGOMERY | ELSHEIMER II | (10) 6 | | NW | SW | 3 | 35 | 14 | E | 1 | B | GW | 2/25/2005 |

Wells Plugged with State Funds Since 7/1/1996

| DIST | COUNTY | LEASE NAME | WELL NO | Q-3 | Q-2 | Q-1 | SEC | TWP | RNG | DIR | PRI | LEVEL | TYPE | PLUGDATE |
|------|------------|-------------------|---------|-----|-----|-----|-----|-----|-----|-----|-----|-------|------|------------|
| 3 | MONTGOMERY | ELSHEIMER II | (08) | | NE | SW | 3 | 35 | 14 | E | 1 | B | GW | 2/22/2005 |
| 3 | MONTGOMERY | ELSHEIMER II | (07) | | NE | SW | 3 | 35 | 14 | E | 1 | B | GW | 2/28/2005 |
| 3 | MONTGOMERY | ELSHEIMER II | (06) | | NE | SW | 3 | 35 | 14 | E | 1 | B | GW | 2/18/2005 |
| 3 | MONTGOMERY | ELSHEIMER II | (04) | | NE | SW | 3 | 35 | 14 | E | 1 | B | GW | 2/15/2005 |
| 3 | MONTGOMERY | ELSHEIMER II | (03) | | SW | NW | 3 | 35 | 14 | E | 1 | A | GW | 2/15/2005 |
| 3 | MONTGOMERY | ELSHEIMER II | (02) | | SE | NW | 3 | 35 | 14 | E | 1 | A | GW | 2/15/2005 |
| 3 | MONTGOMERY | ELSHEIMER II | (01) | | SE | NW | 3 | 35 | 14 | E | 1 | B | GW | 2/28/2005 |
| 3 | MONTGOMERY | MONK | 1 | SW | SW | NW | 3 | 35 | 14 | E | 1 | B | GW | 5/30/2003 |
| 3 | MONTGOMERY | WARD (Dr. BURCH) | (WAR04) | | | SE | 18 | 35 | 14 | E | 1 | B | PS | 4/15/2011 |
| 3 | MONTGOMERY | WARD (Dr. BURCH) | (WAR03) | | | SE | 18 | 35 | 14 | E | 1 | B | PS | 4/18/2011 |
| 3 | MONTGOMERY | WARD (Dr. BURCH) | (WAR02) | | | SE | 18 | 35 | 14 | E | 1 | B | PS | 4/15/2011 |
| 3 | MONTGOMERY | WARD (Dr. BURCH) | (WAR01) | | | SE | 18 | 35 | 14 | E | 1 | B | GW | 4/18/2011 |
| 3 | MONTGOMERY | MARTIN | OW1 | NW | NW | NW | 5 | 35 | 15 | E | 1 | A | GW | 9/26/2005 |
| 3 | MONTGOMERY | BABCOCK | (BAB30) | SE | SE | SW | 10 | 35 | 15 | E | 1 | B | GW | 12/17/2009 |
| 3 | MONTGOMERY | BABCOCK | (BAB11) | | SW | SE | 10 | 35 | 15 | E | 1 | B | GW | 7/31/2009 |
| 3 | MONTGOMERY | BABCOCK | (BAB03) | | SW | SE | 10 | 35 | 15 | E | 1 | B | GW | 7/6/2009 |
| 3 | MONTGOMERY | BABCOCK | (BAB02) | | SW | SE | 10 | 35 | 15 | E | 1 | C | GW | 7/3/2009 |
| 3 | MONTGOMERY | BABCOCK | (BAB01) | | SW | SE | 10 | 35 | 15 | E | 1 | B | GW | 7/6/2009 |
| 3 | MONTGOMERY | BABCOCK-KURTZ | (BAB22) | | SE | SW | 10 | 35 | 15 | E | 1 | B | GW | 10/26/2009 |
| 3 | MONTGOMERY | BABCOCK-KURTZ | (BAB21) | | SE | SW | 10 | 35 | 15 | E | 1 | A | GW | 10/13/2009 |
| 3 | MONTGOMERY | BABCOCK-KURTZ | (BAB20) | | SE | SW | 10 | 35 | 15 | E | 1 | B | GW | 6/26/2009 |
| 3 | MONTGOMERY | BABCOCK-KURTZ | (BAB19) | | SE | SW | 10 | 35 | 15 | E | 1 | B | GW | 6/26/2009 |
| 3 | MONTGOMERY | BABCOCK-KURTZ | (BAB18) | | SE | SW | 10 | 35 | 15 | E | 1 | B | GW | 6/26/2009 |
| 3 | MONTGOMERY | BABCOCK-KURTZ | (BAB17) | | SE | SW | 10 | 35 | 15 | E | 1 | B | GW | 6/30/2009 |
| 3 | MONTGOMERY | BABCOCK-KURTZ | (BAB16) | | SE | SW | 10 | 35 | 15 | E | 1 | B | GW | 6/30/2009 |
| 3 | MONTGOMERY | BABCOCK-KURTZ | (BAB15) | | SE | SW | 10 | 35 | 15 | E | 1 | B | GW | 6/30/2009 |
| 3 | MONTGOMERY | BABCOCK-KURTZ | (BAB14) | | SE | SW | 10 | 35 | 15 | E | 1 | B | GW | 7/7/2009 |
| 3 | MONTGOMERY | BABCOCK-KURTZ | (BAB13) | | SE | SW | 10 | 35 | 15 | E | 1 | B | GW | 7/3/2009 |
| 3 | MONTGOMERY | BABCOCK-KURTZ | (BAB10) | | SE | SW | 10 | 35 | 15 | E | 1 | B | GW | 11/24/2009 |
| 3 | MONTGOMERY | BABCOCK-KURTZ | (BAB09) | | SE | SW | 10 | 35 | 15 | E | 1 | B | GW | 6/23/2009 |
| 3 | MONTGOMERY | CHICK | 4 | | NE | NE | 11 | 35 | 15 | E | 1 | A | GW | 12/21/2000 |
| 3 | MONTGOMERY | CHICK | 2 | | NE | NE | 11 | 35 | 15 | E | 1 | A | GW | 12/22/2000 |
| 3 | MONTGOMERY | CHICK | 1 | | NE | NE | 11 | 35 | 15 | E | 1 | A | GW | 12/21/2000 |
| 3 | MONTGOMERY | BABCOCK | (BAB29) | | NE | NW | 15 | 35 | 15 | E | 1 | B | GW | 7/8/2009 |
| 3 | MONTGOMERY | BABCOCK | (BAB28) | | NE | NW | 15 | 35 | 15 | E | 1 | B | GW | 6/19/2009 |
| 3 | MONTGOMERY | BABCOCK | (BAB27) | | NE | NW | 15 | 35 | 15 | E | 1 | B | GW | 6/18/2009 |
| 3 | MONTGOMERY | BABCOCK | (BAB26) | | NE | NW | 15 | 35 | 15 | E | 1 | B | GW | 7/27/2009 |
| 3 | MONTGOMERY | BABCOCK | (BAB25) | | NE | NW | 15 | 35 | 15 | E | 1 | B | GW | 6/19/2009 |
| 3 | MONTGOMERY | BABCOCK | (BAB24) | | NE | NW | 15 | 35 | 15 | E | 1 | B | GW | 6/19/2009 |
| 3 | MONTGOMERY | BABCOCK | (BAB23) | | NE | NW | 15 | 35 | 15 | E | 1 | B | GW | 6/19/2009 |
| 3 | MONTGOMERY | BABCOCK | (BAB12) | | NE | NW | 15 | 35 | 15 | E | 1 | B | GW | 6/23/2009 |
| 3 | MONTGOMERY | BABCOCK | (BAB08) | | NE | NW | 15 | 35 | 15 | E | 1 | A | GW | 6/26/2009 |
| 3 | MONTGOMERY | BABCOCK | (BAB06) | | NE | NW | 15 | 35 | 15 | E | 1 | B | GW | 6/18/2009 |
| 3 | MONTGOMERY | BABCOCK | (BAB05) | | NW | NE | 15 | 35 | 15 | E | 1 | B | GW | 6/18/2009 |
| 3 | MONTGOMERY | BABCOCK | (BAB04) | | NW | NE | 15 | 35 | 15 | E | 1 | B | GW | 6/23/2009 |
| 3 | MONTGOMERY | BROWN | (MMM14) | | NE | NE | 15 | 35 | 15 | E | 1 | B | GW | 1/5/2010 |
| 3 | MONTGOMERY | BROWN | (MMM13) | | NE | NE | 15 | 35 | 15 | E | 1 | B | GW | 11/5/2009 |
| 3 | MONTGOMERY | BROWN | (MMM12) | | NE | NE | 15 | 35 | 15 | E | 1 | B | GW | 11/5/2009 |
| 3 | MONTGOMERY | BROWN | (MMM11) | | NE | NE | 15 | 35 | 15 | E | 1 | B | GW | 11/5/2009 |
| 3 | MONTGOMERY | BROWN | (MMM10) | | NE | NE | 15 | 35 | 15 | E | 1 | B | GW | 11/5/2009 |
| 3 | MONTGOMERY | BROWN | (MMM09) | | NE | NE | 15 | 35 | 15 | E | 1 | B | GW | 11/5/2009 |
| 3 | MONTGOMERY | BROWN | (MMM08) | | NE | NE | 15 | 35 | 15 | E | 1 | B | GW | 11/5/2009 |
| 3 | MONTGOMERY | BROWN | (MMM07) | | NE | NE | 15 | 35 | 15 | E | 1 | B | GW | 1/12/2010 |
| 3 | MONTGOMERY | BROWN | (MMM05) | | NE | NE | 15 | 35 | 15 | E | 1 | B | GW | 12/15/2009 |
| 3 | MONTGOMERY | BROWN | (MMM04) | | NE | NE | 15 | 35 | 15 | E | 1 | B | GW | 11/5/2009 |
| 3 | MONTGOMERY | BROWN | (MMM03) | | NE | NE | 15 | 35 | 15 | E | 1 | B | GW | 11/5/2009 |
| 3 | MONTGOMERY | BROWN | (MMM02) | | NE | NE | 15 | 35 | 15 | E | 1 | B | GW | 11/5/2009 |
| 3 | MONTGOMERY | BROWN | (MMM01) | | NE | NE | 15 | 35 | 15 | E | 1 | B | GW | 1/6/2009 |
| 3 | MONTGOMERY | BEECH SO. (COOKE) | (BEC02) | NW | NW | SE | 1 | 35 | 16 | E | 1 | B | GW | 10/2/2013 |
| 3 | MONTGOMERY | BEECH SO. (COOKE) | (BEC19) | N2 | NE | SE | 1 | 35 | 16 | E | 1 | B | GW | 9/12/2013 |
| 3 | MONTGOMERY | BEECH SO. (COOKE) | (BEC18) | N2 | NE | SE | 1 | 35 | 16 | E | 1 | A | GW | 9/13/2013 |

Wells Plugged with State Funds Since 7/1/1996

| DIST | COUNTY | LEASE NAME | WELL NO | Q-3 | Q-2 | Q-1 | SEC | TWP | RNG | DIR | PRI | LEVEL | TYPE | PLUGDATE |
|------|------------|--------------------------------|-----------|-----|-----|-----|-----|-----|-----|-----|-----|-------|------|------------|
| 3 | MONTGOMERY | BEECH SO. (COOKE) | (BEC17) | N2 | NE | SE | 1 | 35 | 16 | E | 1 | A | GW | 9/24/2013 |
| 3 | MONTGOMERY | BEECH SO. (COOKE) | (BEC16) | N2 | NE | SE | 1 | 35 | 16 | E | 1 | B | GW | 9/13/2013 |
| 3 | MONTGOMERY | BEECH SO. (COOKE) | (BEC15) | N2 | NE | SE | 1 | 35 | 16 | E | 1 | B | GW | 9/13/2013 |
| 3 | MONTGOMERY | BEECH SO. (COOKE) | (BEC14) | NW | NE | SE | 1 | 35 | 16 | E | 1 | B | GW | 10/2/2013 |
| 3 | MONTGOMERY | BEECH SO. (COOKE) | (BEC13) | N2 | NE | SE | 1 | 35 | 16 | E | 1 | B | GW | 9/13/2013 |
| 3 | MONTGOMERY | BEECH SO. (COOKE) | (BEC11) | N2 | NE | SE | 1 | 35 | 16 | E | 1 | B | GW | 9/13/2013 |
| 3 | MONTGOMERY | BEECH SO. (COOKE) | (BEC10) | N2 | NE | SE | 1 | 35 | 16 | E | 1 | B | GW | 9/24/2013 |
| 3 | MONTGOMERY | BEECH SO. (COOKE) | (BEC09) | N2 | NE | SE | 1 | 35 | 16 | E | 1 | A | GW | 9/24/2013 |
| 3 | MONTGOMERY | BEECH SO. (COOKE) | (BEC08) | N2 | NE | SE | 1 | 35 | 16 | E | 1 | B | GW | 9/12/2013 |
| 3 | MONTGOMERY | BEECH SO. (COOKE) | (BEC07) | N2 | NE | SE | 1 | 35 | 16 | E | 1 | A | GW | 9/12/2013 |
| 3 | MONTGOMERY | BEECH SO. (COOKE) | (BEC06) | N2 | NE | SE | 1 | 35 | 16 | E | 1 | B | GW | 9/12/2013 |
| 3 | MONTGOMERY | BEECH SO. (COOKE) | (BEC03) | SW | NE | SE | 1 | 35 | 16 | E | 1 | A | GW | 10/2/2013 |
| 3 | MONTGOMERY | COFFEYVILLE I-HENSLEY | (CIT15) | | SW | NW | 1 | 35 | 16 | E | 1 | A | PS | 4/20/2007 |
| 3 | MONTGOMERY | COFFEYVILLE I-HOLT RENTAL | (CIT04) | | | NW | 1 | 35 | 16 | E | 1 | A | PS | 4/23/2007 |
| 3 | MONTGOMERY | COFFEYVILLE I-HURLBUTT | (CIT17) | | SW | NW | 1 | 35 | 16 | E | 1 | A | PS | 3/15/2007 |
| 3 | MONTGOMERY | COFFEYVILLE I-SCHILLE | (CIT20) | | NW | SW | 1 | 35 | 16 | E | 1 | A | PS | 4/17/2007 |
| 3 | MONTGOMERY | DORIS SHAW | (15) 3-A | | SW | SE | 1 | 35 | 16 | E | 1 | A | GW | 8/7/2007 |
| 3 | MONTGOMERY | DORIS SHAW | (14) 4-A | | SW | SE | 1 | 35 | 16 | E | 1 | A | GW | 6/26/2007 |
| 3 | MONTGOMERY | DORIS SHAW | (13) 2-W | | SW | SE | 1 | 35 | 16 | E | 1 | B | GW | 6/22/2007 |
| 3 | MONTGOMERY | DORIS SHAW | (12) 5-A | | NE | SE | 1 | 35 | 16 | E | 1 | B | GW | 6/25/2007 |
| 3 | MONTGOMERY | DORIS SHAW | (11) 6-A | | | SE | 1 | 35 | 16 | E | 1 | A | GW | 4/5/2007 |
| 3 | MONTGOMERY | DORIS SHAW | (10) | | SE | SE | 1 | 35 | 16 | E | 1 | B | GW | 5/16/2007 |
| 3 | MONTGOMERY | LOCKE SUPPLY | 16 | SE | NW | NW | 1 | 35 | 16 | E | 1 | A | PS | 4/30/2001 |
| 3 | MONTGOMERY | ONG JOHN SILVER, COFFEYVILL | (LON01) | SW | NW | NW | 1 | 35 | 16 | E | 1 | A | PS | 3/30/2012 |
| 3 | MONTGOMERY | VINCENT LEE | (CITAA) | | NW | SW | 1 | 35 | 16 | E | 1 | A | PS | 10/10/2007 |
| 3 | MONTGOMERY | ACME | (ACME01) | NE | NE | SE | 2 | 35 | 16 | E | 1 | A | GW | 8/3/2015 |
| 3 | MONTGOMERY | COFFEYVILLE I-BRANDOLLAR | (CIT14) | | SE | NE | 2 | 35 | 16 | E | 1 | A | PS | 3/15/2007 |
| 3 | MONTGOMERY | PAGE MILK | 1 | SE | NW | NE | 3 | 35 | 16 | E | 1 | A | PS | 11/18/1998 |
| 3 | MONTGOMERY | JASON HUNT | (OW-1) | NW | NW | SW | 5 | 35 | 16 | E | 1 | A | SW | 4/15/2008 |
| 3 | MONTGOMERY | LEAMAN | 5 | | | SW | 5 | 35 | 16 | E | 1 | A | SW | 1/14/1999 |
| 3 | MONTGOMERY | LEAMAN | 4 | | | SW | 5 | 35 | 16 | E | 1 | A | SW | 1/14/1999 |
| 3 | MONTGOMERY | LEAMAN | 3 | | | SW | 5 | 35 | 16 | E | 1 | A | SW | 1/14/1999 |
| 3 | MONTGOMERY | LEAMAN | 2 | | | SW | 5 | 35 | 16 | E | 1 | A | SW | 1/15/1999 |
| 3 | MONTGOMERY | LEAMAN | 1 | | | SW | 5 | 35 | 16 | E | 1 | A | SW | 1/15/1999 |
| 3 | MONTGOMERY | BRIAN MEEKER (ANNESLEY) | (MKR-01) | SE | SE | SE | 10 | 35 | 16 | E | 1 | B | GW | 6/2/2011 |
| 3 | MONTGOMERY | PAT WILSON (ANNESLEY) | (PAT05) | | | SE | 10 | 35 | 16 | E | 1 | B | GW | 8/16/2010 |
| 3 | MONTGOMERY | PAT WILSON (ANNESLEY) | (PAT04) | SE | SE | SE | 10 | 35 | 16 | E | 1 | B | GW | 8/13/2010 |
| 3 | MONTGOMERY | PAT WILSON (ANNESLEY) | (PAT03) | SW | SE | SE | 10 | 35 | 16 | E | 1 | B | GW | 8/13/2010 |
| 3 | MONTGOMERY | PAT WILSON (ANNESLEY) | (PAT02) | SW | SE | SE | 10 | 35 | 16 | E | 1 | A | GW | 8/13/2010 |
| 3 | MONTGOMERY | PAT WILSON (ANNESLEY) | (PAT01) | SW | SE | SE | 10 | 35 | 16 | E | 1 | A | GW | 8/13/2010 |
| 3 | MONTGOMERY | STAN WILSON | (WIL01) | NE | NE | SE | 10 | 35 | 16 | E | 1 | A | GW | 8/13/2010 |
| 3 | MONTGOMERY | 55 E. JEFFERSON ST, COFFEYVILL | (APT001) | NW | SE | NW | 12 | 35 | 16 | E | 1 | A | PS | 8/2/2010 |
| 3 | MONTGOMERY | DORIS SHAW | (SHA22) | | SW | NE | 12 | 35 | 16 | E | 1 | B | GW | 5/21/2007 |
| 3 | MONTGOMERY | DORIS SHAW | (SHA21) | | SW | NE | 12 | 35 | 16 | E | 1 | B | GW | 4/10/2007 |
| 3 | MONTGOMERY | DORIS SHAW | (SHA20) | | NW | NE | 12 | 35 | 16 | E | 1 | B | GW | 4/20/2007 |
| 3 | MONTGOMERY | DORIS SHAW | (SHA19) | | NW | NE | 12 | 35 | 16 | E | 1 | B | GW | 5/21/2007 |
| 3 | MONTGOMERY | DORIS SHAW | (18) 2 | | NE | NE | 12 | 35 | 16 | E | 1 | B | GW | 5/14/2007 |
| 3 | MONTGOMERY | DORIS SHAW | (17) | | NE | NE | 12 | 35 | 16 | E | 1 | B | GW | 6/21/2007 |
| 3 | MONTGOMERY | DORIS SHAW | (09) 9-A | | NE | NE | 12 | 35 | 16 | E | 1 | A | GW | 5/17/2007 |
| 3 | MONTGOMERY | DORIS SHAW | (08) | | SW | NE | 12 | 35 | 16 | E | 1 | B | GW | 4/4/2007 |
| 3 | MONTGOMERY | DORIS SHAW | (07) | | SW | NE | 12 | 35 | 16 | E | 1 | B | GW | 4/9/2007 |
| 3 | MONTGOMERY | DORIS SHAW | (06) | | SW | NE | 12 | 35 | 16 | E | 1 | B | GW | 4/4/2007 |
| 3 | MONTGOMERY | DORIS SHAW | (05) 8-A | | NW | NE | 12 | 35 | 16 | E | 1 | A | GW | 4/19/2007 |
| 3 | MONTGOMERY | DORIS SHAW | (04) | | NW | NE | 12 | 35 | 16 | E | 1 | A | GW | 5/22/2007 |
| 3 | MONTGOMERY | DORIS SHAW | (03) 7-A | | NW | NE | 12 | 35 | 16 | E | 1 | A | GW | 6/20/2007 |
| 3 | MONTGOMERY | DORIS SHAW | (02) 10-A | | NW | NE | 12 | 35 | 16 | E | 1 | B | GW | 4/18/2007 |
| 3 | MONTGOMERY | DORIS SHAW | (01) 1-A | | NE | NE | 12 | 35 | 16 | E | 1 | A | GW | 4/17/2007 |
| 3 | MONTGOMERY | CHARLES DONALDSON | (DON05) | | NE | NE | 15 | 35 | 16 | E | 1 | B | GW | 4/6/2012 |
| 3 | MONTGOMERY | CHARLES DONALDSON | (DON04) | | NE | NE | 15 | 35 | 16 | E | 1 | B | GW | 4/6/2012 |
| 3 | MONTGOMERY | CHARLES DONALDSON | (DON03) | | NE | NE | 15 | 35 | 16 | E | 1 | B | GW | 4/6/2012 |
| 3 | MONTGOMERY | CHARLES DONALDSON | (DON02) | | NE | NE | 15 | 35 | 16 | E | 1 | B | GW | 4/6/2012 |

Wells Plugged with State Funds Since 7/1/1996

| DIST | COUNTY | LEASE NAME | WELL NO | Q-3 | Q-2 | Q-1 | SEC | TWP | RNG | DIR | PRI | LEVEL | TYPE | PLUGDATE |
|------|------------|-----------------------|-----------|-----|-----|-----|-----|-----|-----|-----|-----|-------|------|------------|
| 3 | MONTGOMERY | CHARLES DONALDSON | (DON01) | | NE | NE | 15 | 35 | 16 | E | 1 | B | GW | 4/6/2012 |
| 3 | MONTGOMERY | RICK STEVENS | (STE-02) | NW | NW | NE | 15 | 35 | 16 | E | 1 | B | PS | 9/19/2007 |
| 3 | MONTGOMERY | RICK STEVENS | (STE-01) | NW | NW | NE | 15 | 35 | 16 | E | 1 | B | PS | 9/19/2007 |
| 3 | MONTGOMERY | JAMES SCOTT | (SCO02) | NW | SE | SW | 4 | 35 | 17 | E | 1 | B | SW | 1/29/2009 |
| 3 | MONTGOMERY | JAMES SCOTT | (SCO01) | SW | SE | SW | 4 | 35 | 17 | E | 1 | A | SW | 1/30/2009 |
| 3 | MONTGOMERY | JERRY M. HOOVER | (HOV03) | | NW | NE | 5 | 35 | 17 | E | 1 | B | GW | 3/27/2014 |
| 3 | MONTGOMERY | JERRY M. HOOVER | (HOV01) | | NW | NE | 5 | 35 | 17 | E | 1 | B | GW | 3/27/2014 |
| 3 | MONTGOMERY | DAN LINN | (LIN01) | SW | NW | NE | 8 | 35 | 17 | E | 1 | B | SW | 2/2/2009 |
| 3 | NEOSHO | OLD HWY 169 (r-o-w) | (OW1) | NE | SE | NE | 28 | 26 | 18 | E | 1 | A | SW | 1/19/2007 |
| 3 | NEOSHO | ASH GROVE CEMENT CO. | (ASG01) | NW | NE | SE | 13 | 27 | 17 | E | 1 | B | PS | 9/24/2014 |
| 3 | NEOSHO | ASH GROVE | OW3 | NW | SW | SE | 23 | 27 | 17 | E | 1 | A | PS | 9/28/2005 |
| 3 | NEOSHO | ASH GROVE | 2 | NE | NE | NW | 25 | 27 | 17 | E | 1 | B | PS | 9/9/2004 |
| 3 | NEOSHO | ASH GROVE | 1 | NE | NE | NW | 25 | 27 | 17 | E | 1 | B | PS | 9/8/2004 |
| 3 | NEOSHO | RANZ (WASSER) | (WAS04) | NE | NW | SE | 25 | 27 | 17 | E | 1 | B | SW | 12/11/2012 |
| 3 | NEOSHO | RANZ (WASSER) | (WAS-OW1) | SW | NW | SE | 25 | 27 | 17 | E | 1 | B | SW | 12/12/2012 |
| 3 | NEOSHO | THOMPSON | 04 | SW | SE | NE | 25 | 27 | 17 | E | 1 | B | GW | 10/17/2002 |
| 3 | NEOSHO | THOMPSON | 03 | SW | SE | NE | 25 | 27 | 17 | E | 1 | B | GW | 10/17/2002 |
| 3 | NEOSHO | THOMPSON | 02 | SW | SE | NE | 25 | 27 | 17 | E | 1 | B | GW | 10/16/2002 |
| 3 | NEOSHO | THOMPSON | 01 | N2 | SE | NE | 25 | 27 | 17 | E | 1 | A | GW | 10/17/2002 |
| 3 | NEOSHO | THOMPSON A | 1 | | SE | NE | 25 | 27 | 17 | E | 1 | A | GW | 10/22/2002 |
| 3 | NEOSHO | ASH GROVE | 3 | SW | NW | NE | 26 | 27 | 17 | E | 1 | B | GW | |
| 3 | NEOSHO | ASH GROVE | (ASH11) | NW | NW | NE | 26 | 27 | 17 | E | 1 | B | SW | 6/29/2017 |
| 3 | NEOSHO | ASH GROVE | (ASH10) | SW | NE | NW | 26 | 27 | 17 | E | 1 | B | SW | 5/18/2017 |
| 3 | NEOSHO | ASH GROVE | (ASH09) | NE | NW | NW | 26 | 27 | 17 | E | 1 | B | SW | 4/13/2017 |
| 3 | NEOSHO | ASH GROVE | (ASH08) | NE | NE | NW | 26 | 27 | 17 | E | 1 | B | SW | 4/18/2017 |
| 3 | NEOSHO | ASH GROVE | (ASH07) | NE | NW | NW | 26 | 27 | 17 | E | 1 | B | SW | 4/13/2017 |
| 3 | NEOSHO | ASH GROVE | (ASH06) | NW | NE | NW | 26 | 27 | 17 | E | 1 | B | SW | 4/13/2017 |
| 3 | NEOSHO | ASH GROVE | (ASH05) | SE | NE | NW | 26 | 27 | 17 | E | 1 | B | SW | 5/18/2017 |
| 3 | NEOSHO | ASH GROVE | (ASH04) | NW | NW | NE | 26 | 27 | 17 | E | 1 | B | SW | 6/15/2017 |
| 3 | NEOSHO | ASH GROVE | (ASH03) | NW | NW | NE | 26 | 27 | 17 | E | 1 | B | SW | 6/5/2017 |
| 3 | NEOSHO | ASH GROVE | (ASH02) | NW | NW | NE | 26 | 27 | 17 | E | 1 | B | SW | 5/30/2017 |
| 3 | NEOSHO | ASH GROVE CEMENT CO. | (ASHOW1) | NE | NE | NE | 26 | 27 | 17 | E | 1 | B | PS | 9/5/2014 |
| 3 | NEOSHO | McMINIMY FAMILY TRUST | (MCM02) | NW | SE | NE | 35 | 27 | 17 | E | 1 | B | GW | 10/21/2011 |
| 3 | NEOSHO | McMINIMY FAMILY TRUST | (MCM01) | NE | SE | NE | 35 | 27 | 17 | E | 1 | B | SW | 10/22/2011 |
| 3 | NEOSHO | DOUG DIETSCH | (DIEOW1) | NW | SW | SW | 36 | 27 | 17 | E | 1 | B | PS | 11/20/2009 |
| 3 | NEOSHO | FREDERICK | 3 | | W2 | NE | 1 | 27 | 18 | E | 1 | A | GW | 9/16/1999 |
| 3 | NEOSHO | FREDERICK | 12 | | W2 | NE | 1 | 27 | 18 | E | 1 | A | GW | 11/11/1999 |
| 3 | NEOSHO | FREDERICK | 11 | | W2 | NE | 1 | 27 | 18 | E | 1 | A | GW | 11/11/1999 |
| 3 | NEOSHO | FREDERICK | 10 | | W2 | NE | 1 | 27 | 18 | E | 1 | A | GW | 11/11/1999 |
| 3 | NEOSHO | FREDERICK | 9 | | W2 | NE | 1 | 27 | 18 | E | 1 | A | GW | 11/11/1999 |
| 3 | NEOSHO | FREDERICK | 8 | | W2 | NE | 1 | 27 | 18 | E | 1 | A | GW | 11/11/1999 |
| 3 | NEOSHO | FREDERICK | 7 | | W2 | NE | 1 | 27 | 18 | E | 1 | A | GW | 11/11/1999 |
| 3 | NEOSHO | FREDERICK | 6 | | W2 | NE | 1 | 27 | 18 | E | 1 | A | GW | 11/11/1999 |
| 3 | NEOSHO | FREDERICK | 5 | | W2 | NE | 1 | 27 | 18 | E | 1 | A | GW | 11/11/1999 |
| 3 | NEOSHO | FREDERICK | 4 | | W2 | NE | 1 | 27 | 18 | E | 1 | A | GW | 11/11/1999 |
| 3 | NEOSHO | FREDERICK | 2 | | W2 | NE | 1 | 27 | 18 | E | 1 | A | GW | 11/11/1999 |
| 3 | NEOSHO | FREDERICK | 1 | | W2 | NE | 1 | 27 | 18 | E | 1 | A | GW | 9/16/1999 |
| 3 | NEOSHO | PHILLIPS | (02) | NW | SE | SE | 1 | 27 | 18 | E | 1 | A | SW | 7/22/2005 |
| 3 | NEOSHO | PHILLIPS | (01) | NW | SE | SE | 1 | 27 | 18 | E | 1 | A | SW | 7/22/2005 |
| 3 | NEOSHO | WILTSE | 1 | | | NW | 1 | 27 | 18 | E | 1 | A | GW | 3/31/1999 |
| 3 | NEOSHO | RIDOUT (DAVIS) | (10) | | SW | NE | 2 | 27 | 18 | E | 1 | B | GW | 8/21/2006 |
| 3 | NEOSHO | RIDOUT (DAVIS) | (09) | | NW | NE | 2 | 27 | 18 | E | 1 | B | GW | 8/17/2006 |
| 3 | NEOSHO | RIDOUT (DAVIS) | (06) | | SW | NE | 2 | 27 | 18 | E | 1 | B | SW | 8/25/2006 |
| 3 | NEOSHO | RIDOUT (DAVIS) | (01) | | NW | NE | 2 | 27 | 18 | E | 1 | B | SW | 8/28/2006 |
| 3 | NEOSHO | CASPER | 65 | | | SW | 3 | 27 | 18 | E | 1 | A | GW | 4/14/1998 |
| 3 | NEOSHO | CASPER | 64 | | | SW | 3 | 27 | 18 | E | 1 | A | GW | 4/24/1998 |
| 3 | NEOSHO | CASPER | 63 | | | SW | 3 | 27 | 18 | E | 1 | A | GW | 4/23/1998 |
| 3 | NEOSHO | CASPER | 62 | | | SW | 3 | 27 | 18 | E | 1 | A | GW | 4/15/1998 |
| 3 | NEOSHO | CASPER | 61 | | | SW | 3 | 27 | 18 | E | 1 | A | GW | 4/15/1998 |
| 3 | NEOSHO | CASPER | 60 | | | SW | 3 | 27 | 18 | E | 1 | A | GW | 4/17/1998 |
| 3 | NEOSHO | CASPER | 59 | | | SW | 3 | 27 | 18 | E | 1 | A | GW | 4/27/1998 |

Wells Plugged with State Funds Since 7/1/1996

| DIST | COUNTY | LEASE NAME | WELL NO | Q-3 | Q-2 | Q-1 | SEC | TWP | RNG | DIR | PRI | LEVEL | TYPE | PLUGDATE |
|------|--------|------------|---------|-----|-----|-----|-----|-----|-----|-----|-----|-------|------|-----------|
| 3 | NEOSHO | CASPER | 58 | | | SW | 3 | 27 | 18 | E | 1 | A | GW | 5/4/1998 |
| 3 | NEOSHO | CASPER | 57 | | | SW | 3 | 27 | 18 | E | 1 | A | GW | 4/15/1998 |
| 3 | NEOSHO | CASPER | 56 | | | SW | 3 | 27 | 18 | E | 1 | A | GW | 4/11/1998 |
| 3 | NEOSHO | CASPER | 55 | | | SW | 3 | 27 | 18 | E | 1 | A | GW | 7/20/1998 |
| 3 | NEOSHO | CASPER | 54 | | | SW | 3 | 27 | 18 | E | 1 | A | GW | 4/15/1998 |
| 3 | NEOSHO | CASPER | 51 | | | SW | 3 | 27 | 18 | E | 1 | A | GW | 4/7/1998 |
| 3 | NEOSHO | CASPER | 50 | | | SW | 3 | 27 | 18 | E | 1 | A | GW | 4/24/1998 |
| 3 | NEOSHO | CASPER | 49 | | | SW | 3 | 27 | 18 | E | 1 | A | GW | 4/1/1998 |
| 3 | NEOSHO | CASPER | 48 | | | SW | 3 | 27 | 18 | E | 1 | A | GW | 5/11/1998 |
| 3 | NEOSHO | CASPER | 45 | | | SW | 3 | 27 | 18 | E | 1 | A | GW | 4/24/1998 |
| 3 | NEOSHO | CASPER | 35 | | | SW | 3 | 27 | 18 | E | 1 | A | GW | 3/27/1998 |
| 3 | NEOSHO | NELSON | 20 | | | NW | 3 | 27 | 18 | E | 1 | A | GW | 2/18/1998 |
| 3 | NEOSHO | NELSON | 19 | | | NW | 3 | 27 | 18 | E | 1 | A | GW | 2/18/1998 |
| 3 | NEOSHO | NELSON | 17 | | | NW | 3 | 27 | 18 | E | 1 | A | GW | 2/25/1998 |
| 3 | NEOSHO | BARKER | 111 | | | NW | 4 | 27 | 18 | E | 1 | A | GW | 2/6/1997 |
| 3 | NEOSHO | BARKER | 110 | | | NW | 4 | 27 | 18 | E | 1 | A | GW | 4/1/1997 |
| 3 | NEOSHO | BARKER | 109 | | | W2 | 4 | 27 | 18 | E | 1 | A | GW | 3/6/1997 |
| 3 | NEOSHO | BARKER | 108 | | | W2 | 4 | 27 | 18 | E | 1 | A | GW | 3/6/1997 |
| 3 | NEOSHO | BARKER | 107 | | | W2 | 4 | 27 | 18 | E | 1 | A | GW | 2/6/1997 |
| 3 | NEOSHO | BARKER | 106 | | | W2 | 4 | 27 | 18 | E | 1 | A | GW | 2/6/1997 |
| 3 | NEOSHO | BARKER | 105 | | | W2 | 4 | 27 | 18 | E | 1 | A | GW | 2/18/1997 |
| 3 | NEOSHO | BARKER | 104 | | | W2 | 4 | 27 | 18 | E | 1 | A | GW | 4/1/1997 |
| 3 | NEOSHO | BARKER | 103 | | | W2 | 4 | 27 | 18 | E | 1 | A | GW | 3/13/1997 |
| 3 | NEOSHO | BARKER | 101 | | | W2 | 4 | 27 | 18 | E | 1 | A | GW | 3/13/1997 |
| 3 | NEOSHO | BARKER | 100 | | | W2 | 4 | 27 | 18 | E | 1 | A | GW | 3/10/1997 |
| 3 | NEOSHO | BARKER | 99 | | | W2 | 4 | 27 | 18 | E | 1 | A | GW | 3/10/1997 |
| 3 | NEOSHO | BARKER | 98 | | | W2 | 4 | 27 | 18 | E | 1 | A | GW | 3/7/1997 |
| 3 | NEOSHO | BARKER | 97 | | | W2 | 4 | 27 | 18 | E | 1 | A | GW | 4/4/1997 |
| 3 | NEOSHO | BARKER | 96 | | | W2 | 4 | 27 | 18 | E | 1 | A | GW | 3/7/1997 |
| 3 | NEOSHO | BARKER | 95 | | | W2 | 4 | 27 | 18 | E | 1 | A | GW | 3/7/1997 |
| 3 | NEOSHO | BARKER | 94 | | | W2 | 4 | 27 | 18 | E | 1 | A | GW | 4/10/1997 |
| 3 | NEOSHO | BARKER | 93 | | | W2 | 4 | 27 | 18 | E | 1 | A | GW | 3/7/1997 |
| 3 | NEOSHO | BARKER | 92 | | | W2 | 4 | 27 | 18 | E | 1 | A | GW | 4/10/1997 |
| 3 | NEOSHO | BARKER | 91 | | | W2 | 4 | 27 | 18 | E | 1 | A | GW | 2/19/1997 |
| 3 | NEOSHO | BARKER | 90 | | | W2 | 4 | 27 | 18 | E | 1 | A | GW | 4/16/1997 |
| 3 | NEOSHO | BARKER | 89 | | | W2 | 4 | 27 | 18 | E | 1 | A | GW | 2/17/1997 |
| 3 | NEOSHO | BARKER | 88 | | | W2 | 4 | 27 | 18 | E | 1 | A | GW | 2/17/1997 |
| 3 | NEOSHO | BARKER | 87 | | | W2 | 4 | 27 | 18 | E | 1 | A | GW | 3/31/1997 |
| 3 | NEOSHO | BARKER | 86 | | | W2 | 4 | 27 | 18 | E | 1 | A | GW | 3/20/1997 |
| 3 | NEOSHO | BARKER | 85 | | | W2 | 4 | 27 | 18 | E | 1 | A | GW | 2/18/1997 |
| 3 | NEOSHO | BARKER | 84 | | | W2 | 4 | 27 | 18 | E | 1 | A | GW | 3/31/1997 |
| 3 | NEOSHO | BARKER | 82 | | | W2 | 4 | 27 | 18 | E | 1 | A | GW | 2/5/1997 |
| 3 | NEOSHO | BARKER | 81 | | | W2 | 4 | 27 | 18 | E | 1 | A | GW | 2/6/1997 |
| 3 | NEOSHO | BARKER | 80 | | | W2 | 4 | 27 | 18 | E | 1 | A | GW | 2/5/1997 |
| 3 | NEOSHO | BARKER | 79 | | | W2 | 4 | 27 | 18 | E | 1 | A | GW | 3/20/1997 |
| 3 | NEOSHO | BARKER | 78 | | | W2 | 4 | 27 | 18 | E | 1 | A | GW | 2/6/1997 |
| 3 | NEOSHO | BARKER | 77 | | | W2 | 4 | 27 | 18 | E | 1 | A | GW | 3/7/1997 |
| 3 | NEOSHO | BARKER | 76 | | | W2 | 4 | 27 | 18 | E | 1 | A | GW | 4/3/1997 |
| 3 | NEOSHO | BARKER | 75 | | | W2 | 4 | 27 | 18 | E | 1 | A | GW | 4/3/1997 |
| 3 | NEOSHO | BARKER | 74 | | | W2 | 4 | 27 | 18 | E | 1 | A | GW | 3/7/1997 |
| 3 | NEOSHO | BARKER | 73 | | | W2 | 4 | 27 | 18 | E | 1 | A | GW | 3/7/1997 |
| 3 | NEOSHO | BARKER | 72 | | | W2 | 4 | 27 | 18 | E | 1 | A | GW | 3/7/1997 |
| 3 | NEOSHO | BARKER | 71 | | | W2 | 4 | 27 | 18 | E | 1 | A | GW | 3/31/1997 |
| 3 | NEOSHO | BARKER | 70 | | | W2 | 4 | 27 | 18 | E | 1 | A | GW | 4/10/1997 |
| 3 | NEOSHO | BARKER | 69 | | | W2 | 4 | 27 | 18 | E | 1 | A | GW | 2/17/1997 |
| 3 | NEOSHO | BARKER | 68 | | | W2 | 4 | 27 | 18 | E | 1 | A | GW | 2/18/1997 |
| 3 | NEOSHO | BARKER | 67 | | | W2 | 4 | 27 | 18 | E | 1 | A | GW | 2/18/1997 |
| 3 | NEOSHO | BARKER | 66 | | | W2 | 4 | 27 | 18 | E | 1 | A | GW | 2/18/1997 |
| 3 | NEOSHO | BARKER | 65 | | | W2 | 4 | 27 | 18 | E | 1 | A | GW | 2/18/1997 |
| 3 | NEOSHO | BARKER | 64 | | | W2 | 4 | 27 | 18 | E | 1 | A | GW | 4/16/1997 |
| 3 | NEOSHO | BARKER | 62 | | | W2 | 4 | 27 | 18 | E | 1 | A | GW | 3/20/1997 |

Wells Plugged with State Funds Since 7/1/1996

| DIST | COUNTY | LEASE NAME | WELL NO | Q-3 | Q-2 | Q-1 | SEC | TWP | RNG | DIR | PRI | LEVEL | TYPE | PLUGDATE | |
|------|--------|------------|---------|-----|-----|-----|-----|-----|-----|-----|-----|-------|------|------------|------------|
| 3 | NEOSHO | BARKER | 61 | | | W2 | 4 | 27 | 18 | E | 1 | A | GW | 2/17/1997 | |
| 3 | NEOSHO | BARKER | 60 | | | W2 | 4 | 27 | 18 | E | 1 | A | GW | 2/17/1997 | |
| 3 | NEOSHO | BARKER | 59 | | | W2 | 4 | 27 | 18 | E | 1 | A | GW | 2/18/1997 | |
| 3 | NEOSHO | BARKER | 58 | | | W2 | 4 | 27 | 18 | E | 1 | A | GW | 2/5/1997 | |
| 3 | NEOSHO | BARKER | 57 | | | W2 | 4 | 27 | 18 | E | 1 | A | GW | 12/9/1996 | |
| 3 | NEOSHO | BARKER | 56 | | | W2 | 4 | 27 | 18 | E | 1 | A | GW | 12/10/1996 | |
| 3 | NEOSHO | BARKER | 55 | | | W2 | 4 | 27 | 18 | E | 1 | A | GW | 1/16/1997 | |
| 3 | NEOSHO | BARKER | 54 | | | W2 | 4 | 27 | 18 | E | 1 | A | GW | 1/16/1997 | |
| 3 | NEOSHO | BARKER | 53 | | | W2 | 4 | 27 | 18 | E | 1 | A | GW | 12/13/1996 | |
| 3 | NEOSHO | BARKER | 52 | | | W2 | 4 | 27 | 18 | E | 1 | A | GW | 12/12/1996 | |
| 3 | NEOSHO | BARKER | 51 | | | W2 | 4 | 27 | 18 | E | 1 | A | GW | 1/8/1997 | |
| 3 | NEOSHO | BARKER | 50 | | | SW | 4 | 27 | 18 | E | 1 | A | GW | 12/12/1996 | |
| 3 | NEOSHO | BARKER | 49 | | | NW | 4 | 27 | 18 | E | 1 | A | GW | 1/8/1997 | |
| 3 | NEOSHO | BARKER | 48 | | | NW | 4 | 27 | 18 | E | 1 | A | GW | 1/17/1997 | |
| 3 | NEOSHO | BARKER | 47 | | | NW | 4 | 27 | 18 | E | 1 | A | GW | 11/19/1996 | |
| 3 | NEOSHO | BARKER | 46 | | | NW | 4 | 27 | 18 | E | 1 | A | GW | 11/20/1996 | |
| 3 | NEOSHO | BARKER | 45 | | | NW | 4 | 27 | 18 | E | 1 | A | GW | 11/26/1996 | |
| 3 | NEOSHO | BARKER | 44 | | | NW | 4 | 27 | 18 | E | 1 | A | GW | 11/5/1996 | |
| 3 | NEOSHO | BARKER | 43 | | | NW | 4 | 27 | 18 | E | 1 | A | GW | 12/5/1996 | |
| 3 | NEOSHO | BARKER | 42 | | | NW | 4 | 27 | 18 | E | 1 | A | GW | 12/12/1996 | |
| 3 | NEOSHO | BARKER | 41 | | | NW | 4 | 27 | 18 | E | 1 | A | GW | 11/26/1996 | |
| 3 | NEOSHO | BARKER | 40 | | | NW | 4 | 27 | 18 | E | 1 | A | GW | 11/25/1996 | |
| 3 | NEOSHO | BARKER | 39 | | | NW | 4 | 27 | 18 | E | 1 | A | GW | 11/19/1996 | |
| 3 | NEOSHO | BARKER | 38 | | | NW | 4 | 27 | 18 | E | 1 | A | GW | 11/20/1996 | |
| 3 | NEOSHO | BARKER | 37 | | | NW | 4 | 27 | 18 | E | 1 | A | GW | 12/5/1996 | |
| 3 | NEOSHO | BARKER | 36 | | | NW | 4 | 27 | 18 | E | 1 | A | GW | 12/12/1996 | |
| 3 | NEOSHO | BARKER | 35 | | | NW | 4 | 27 | 18 | E | 1 | A | GW | 11/25/1996 | |
| 3 | NEOSHO | BARKER | 34 | | | NW | 4 | 27 | 18 | E | 1 | A | GW | 12/9/1996 | |
| 3 | NEOSHO | BARKER | 33 | | | NW | 4 | 27 | 18 | E | 1 | A | GW | 1/8/1997 | |
| 3 | NEOSHO | BARKER | 32 | | | NW | 4 | 27 | 18 | E | 1 | A | GW | 11/20/1996 | |
| 3 | NEOSHO | BARKER | 31 | | | NW | 4 | 27 | 18 | E | 1 | A | GW | 12/12/1996 | |
| 3 | NEOSHO | BARKER | 30 | | | NW | 4 | 27 | 18 | E | 1 | A | GW | 1/17/1997 | |
| 3 | NEOSHO | BARKER | 29 | | | NW | 4 | 27 | 18 | E | 1 | A | GW | 11/26/1996 | |
| 3 | NEOSHO | BARKER | 28 | | | NW | 4 | 27 | 18 | E | 1 | A | GW | 12/10/1996 | |
| 3 | NEOSHO | BARKER | 27 | | | NW | 4 | 27 | 18 | E | 1 | A | GW | 11/25/1996 | |
| 3 | NEOSHO | BARKER | 26 | | | NW | 4 | 27 | 18 | E | 1 | A | GW | 1/8/1997 | |
| 3 | NEOSHO | BARKER | 25 | | | NW | 4 | 27 | 18 | E | 1 | A | GW | 1/8/1997 | |
| 3 | NEOSHO | BARKER | 24 | | SW | SE | NW | 4 | 27 | 18 | E | 1 | A | GW | 1/9/1997 |
| 3 | NEOSHO | BARKER | 23 | | E2 | E2 | W2 | 4 | 27 | 18 | E | 1 | A | GW | 11/12/1996 |
| 3 | NEOSHO | BARKER | 22 | | | SW | 4 | 27 | 18 | E | 1 | A | GW | 10/16/1996 | |
| 3 | NEOSHO | BARKER | 21 | | | SW | 4 | 27 | 18 | E | 1 | A | GW | 11/12/1996 | |
| 3 | NEOSHO | BARKER | 20 | | | SW | 4 | 27 | 18 | E | 1 | A | GW | 11/26/1996 | |
| 3 | NEOSHO | BARKER | 19 | | | SW | 4 | 27 | 18 | E | 1 | A | GW | 11/13/1996 | |
| 3 | NEOSHO | BARKER | 18 | | | SW | 4 | 27 | 18 | E | 1 | A | GW | 11/27/1996 | |
| 3 | NEOSHO | BARKER | 17 | | | SW | 4 | 27 | 18 | E | 1 | A | GW | 11/8/1996 | |
| 3 | NEOSHO | BARKER | 16 | | | SW | 4 | 27 | 18 | E | 1 | A | GW | 11/13/1996 | |
| 3 | NEOSHO | BARKER | 15 | | | SW | 4 | 27 | 18 | E | 1 | A | GW | 10/16/1996 | |
| 3 | NEOSHO | BARKER | 14 | | | SW | 4 | 27 | 18 | E | 1 | A | GW | 11/8/1996 | |
| 3 | NEOSHO | BARKER | 13 | | | SW | 4 | 27 | 18 | E | 1 | A | GW | 11/27/1996 | |
| 3 | NEOSHO | BARKER | 12 | | | SW | 4 | 27 | 18 | E | 1 | A | GW | 11/20/1996 | |
| 3 | NEOSHO | BARKER | 11 | | | SW | 4 | 27 | 18 | E | 1 | A | GW | 11/13/1996 | |
| 3 | NEOSHO | BARKER | 10 | | | SW | 4 | 27 | 18 | E | 1 | A | GW | 10/25/1997 | |
| 3 | NEOSHO | BARKER | 9 | | | SW | 4 | 27 | 18 | E | 1 | A | GW | 11/12/1996 | |
| 3 | NEOSHO | BARKER | 8 | | | SW | 4 | 27 | 18 | E | 1 | A | GW | 11/7/1996 | |
| 3 | NEOSHO | BARKER | 7 | | | SW | 4 | 27 | 18 | E | 1 | A | GW | 11/7/1996 | |
| 3 | NEOSHO | BARKER | 6 | | | SW | 4 | 27 | 18 | E | 1 | A | GW | 12/5/1996 | |
| 3 | NEOSHO | BARKER | 5 | | | SW | 4 | 27 | 18 | E | 1 | A | GW | 10/17/1996 | |
| 3 | NEOSHO | BARKER | 4 | | | SW | 4 | 27 | 18 | E | 1 | A | GW | 1/21/1997 | |
| 3 | NEOSHO | BARKER | 3 | | | SW | 4 | 27 | 18 | E | 1 | A | GW | 10/25/1996 | |
| 3 | NEOSHO | BARKER | 2 | | | SW | 4 | 27 | 18 | E | 1 | A | GW | 11/19/1996 | |
| 3 | NEOSHO | CASPER | 6 | | E2 | SE | 4 | 27 | 18 | E | 1 | A | GW | 6/2/1998 | |

Wells Plugged with State Funds Since 7/1/1996

| DIST | COUNTY | LEASE NAME | WELL NO | Q-3 | Q-2 | Q-1 | SEC | TWP | RNG | DIR | PRI | LEVEL | TYPE | PLUGDATE |
|------|--------|--------------|----------|-----|-----|-----|-----|-----|-----|-----|-----|-------|------|------------|
| 3 | NEOSHO | CASPER | 46 | | | SE | 4 | 27 | 18 | E | 1 | A | GW | 5/11/1998 |
| 3 | NEOSHO | CASPER | 101 | | | SE | 4 | 27 | 18 | E | 1 | A | GW | 6/18/1998 |
| 3 | NEOSHO | CASPER | 80 | | | SE | 4 | 27 | 18 | E | 1 | A | GW | 6/23/1998 |
| 3 | NEOSHO | CASPER | 79 | | | SE | 4 | 27 | 18 | E | 1 | A | GW | 7/13/1998 |
| 3 | NEOSHO | CASPER | 78 | | | SE | 4 | 27 | 18 | E | 1 | A | GW | 6/26/1998 |
| 3 | NEOSHO | CASPER | 77 | | | SE | 4 | 27 | 18 | E | 1 | A | GW | 6/12/1998 |
| 3 | NEOSHO | CASPER | 76 | | | SE | 4 | 27 | 18 | E | 1 | A | GW | 6/12/1998 |
| 3 | NEOSHO | CASPER | 75 | | | SE | 4 | 27 | 18 | E | 1 | A | GW | 6/19/1998 |
| 3 | NEOSHO | CASPER | 74 | | | SE | 4 | 27 | 18 | E | 1 | A | GW | 6/3/1998 |
| 3 | NEOSHO | CASPER | 73 | | | SE | 4 | 27 | 18 | E | 1 | A | GW | 6/3/1998 |
| 3 | NEOSHO | CASPER | 72 | | | SE | 4 | 27 | 18 | E | 1 | A | GW | 6/3/1998 |
| 3 | NEOSHO | CASPER | 71 | | | SE | 4 | 27 | 18 | E | 1 | A | GW | 6/9/1998 |
| 3 | NEOSHO | CASPER | 70 | | | SE | 4 | 27 | 18 | E | 1 | A | GW | 6/9/1998 |
| 3 | NEOSHO | CASPER | 69 | | | SE | 4 | 27 | 18 | E | 1 | A | GW | 6/11/1998 |
| 3 | NEOSHO | CASPER | 68 | | | SE | 4 | 27 | 18 | E | 1 | A | GW | 6/10/1998 |
| 3 | NEOSHO | CASPER | 67 | | | SE | 4 | 27 | 18 | E | 1 | A | GW | 6/19/1998 |
| 3 | NEOSHO | CASPER | 66 | | | SE | 4 | 27 | 18 | E | 1 | A | GW | 6/17/1998 |
| 3 | NEOSHO | CASPER | 53 | | | SE | 4 | 27 | 18 | E | 1 | A | GW | 4/7/1998 |
| 3 | NEOSHO | CASPER | 52 | | | SE | 4 | 27 | 18 | E | 1 | A | GW | 5/14/1998 |
| 3 | NEOSHO | CASPER | 47 | | E2 | SE | 4 | 27 | 18 | E | 1 | A | GW | 5/11/1998 |
| 3 | NEOSHO | CASPER | 44 | | | SE | 4 | 27 | 18 | E | 1 | A | GW | 11/11/1998 |
| 3 | NEOSHO | CASPER | 43 | | | SE | 4 | 27 | 18 | E | 1 | A | GW | 5/12/1998 |
| 3 | NEOSHO | CASPER | 42 | | | SE | 4 | 27 | 18 | E | 1 | A | GW | 5/11/1998 |
| 3 | NEOSHO | CASPER | 41 | | | SE | 4 | 27 | 18 | E | 1 | A | GW | 5/12/1998 |
| 3 | NEOSHO | CASPER | 40 | | | SE | 4 | 27 | 18 | E | 1 | A | GW | 5/12/1998 |
| 3 | NEOSHO | CASPER | 39 | | | SE | 4 | 27 | 18 | E | 1 | A | GW | 11/11/1998 |
| 3 | NEOSHO | CASPER | 38 | | | SE | 4 | 27 | 18 | E | 1 | A | GW | 4/7/1998 |
| 3 | NEOSHO | CASPER | 37 | | | SE | 4 | 27 | 18 | E | 1 | A | GW | 4/7/1998 |
| 3 | NEOSHO | CASPER | 36 | | | SE | 4 | 27 | 18 | E | 1 | A | GW | 7/20/1998 |
| 3 | NEOSHO | CASPER | 34 | | | SE | 4 | 27 | 18 | E | 1 | A | GW | 4/11/1998 |
| 3 | NEOSHO | CASPER | 33 | | S2 | SE | 4 | 27 | 18 | E | 1 | A | GW | 6/3/1998 |
| 3 | NEOSHO | CASPER | 31 | | S2 | SE | 4 | 27 | 18 | E | 1 | A | GW | 3/4/1998 |
| 3 | NEOSHO | CASPER | 30 | | S2 | SE | 4 | 27 | 18 | E | 1 | A | GW | 3/4/1998 |
| 3 | NEOSHO | CASPER | 28 | | E2 | SE | 4 | 27 | 18 | E | 1 | A | GW | 6/16/1998 |
| 3 | NEOSHO | CASPER | 27 | | E2 | SE | 4 | 27 | 18 | E | 1 | A | GW | 6/16/1998 |
| 3 | NEOSHO | CASPER | 16 | | E2 | SE | 4 | 27 | 18 | E | 1 | A | GW | 1/30/1998 |
| 3 | NEOSHO | CASPER | 10 | | E2 | SE | 4 | 27 | 18 | E | 1 | A | GW | 5/12/1998 |
| 3 | NEOSHO | CASPER | 9 | | E2 | SE | 4 | 27 | 18 | E | 1 | A | GW | 3/11/1998 |
| 3 | NEOSHO | CASPER | 8 | | E2 | SE | 4 | 27 | 18 | E | 1 | A | GW | 3/6/1998 |
| 3 | NEOSHO | CASPER | 7 | | E2 | SE | 4 | 27 | 18 | E | 1 | A | GW | 3/6/1998 |
| 3 | NEOSHO | CASPER | 5 | | E2 | SE | 4 | 27 | 18 | E | 1 | A | GW | 2/27/1998 |
| 3 | NEOSHO | CASPER | 4 | | E2 | SE | 4 | 27 | 18 | E | 1 | A | GW | 2/27/1998 |
| 3 | NEOSHO | CASPER | 3 | | E2 | SE | 4 | 27 | 18 | E | 1 | A | GW | 2/27/1998 |
| 3 | NEOSHO | CASPER | 2 | | E2 | SE | 4 | 27 | 18 | E | 1 | A | GW | 2/25/1998 |
| 3 | NEOSHO | CASPER | 1 | | E2 | SE | 4 | 27 | 18 | E | 1 | A | GW | 3/25/1998 |
| 3 | NEOSHO | COX | 1 | SW | SW | NE | 4 | 27 | 18 | E | 1 | A | GW | 2/3/2003 |
| 3 | NEOSHO | ELKS LAKE | (ELKS01) | SW | SW | SE | 4 | 27 | 18 | E | 1 | A | GW | 7/6/2015 |
| 3 | NEOSHO | ELKS LAKE | 2 | NE | NW | SE | 4 | 27 | 18 | E | 1 | A | GW | 2/5/2003 |
| 3 | NEOSHO | ELKS LAKE | 1 | NE | NW | SE | 4 | 27 | 18 | E | 1 | A | GW | 2/5/2003 |
| 3 | NEOSHO | ELKS LAKE II | 1 | NE | NW | SE | 4 | 27 | 18 | E | 1 | A | GW | 8/10/2004 |
| 3 | NEOSHO | NELSON | 35 | | | NE | 4 | 27 | 18 | E | 1 | A | GW | 3/5/1998 |
| 3 | NEOSHO | NELSON | 34 | | | NE | 4 | 27 | 18 | E | 1 | A | GW | 3/13/1998 |
| 3 | NEOSHO | NELSON | 33 | | | NE | 4 | 27 | 18 | E | 1 | A | GW | 3/13/1998 |
| 3 | NEOSHO | NELSON | 32 | | | NE | 4 | 27 | 18 | E | 1 | A | GW | 3/6/1998 |
| 3 | NEOSHO | NELSON | 31 | | | NE | 4 | 27 | 18 | E | 1 | A | GW | 3/5/1998 |
| 3 | NEOSHO | NELSON | 30 | | | NE | 4 | 27 | 18 | E | 1 | A | GW | 3/6/1998 |
| 3 | NEOSHO | NELSON | 29 | | | NE | 4 | 27 | 18 | E | 1 | A | GW | 4/3/1998 |
| 3 | NEOSHO | NELSON | 28 | | | NE | 4 | 27 | 18 | E | 1 | A | GW | 3/27/1998 |
| 3 | NEOSHO | NELSON | 27 | | | NE | 4 | 27 | 18 | E | 1 | A | GW | 3/27/1998 |
| 3 | NEOSHO | NELSON | 26 | | | NE | 4 | 27 | 18 | E | 1 | A | GW | 3/26/1998 |
| 3 | NEOSHO | NELSON | 25 | | | NE | 4 | 27 | 18 | E | 1 | A | GW | 4/3/1998 |

Wells Plugged with State Funds Since 7/1/1996

| DIST | COUNTY | LEASE NAME | WELL NO | Q-3 | Q-2 | Q-1 | SEC | TWP | RNG | DIR | PRI | LEVEL | TYPE | PLUGDATE |
|------|--------|------------|------------|-----|-----|-----|-----|-----|-----|-----|-----|-------|------|-----------|
| 3 | NEOSHO | NELSON | 24 | | | NE | 4 | 27 | 18 | E | 1 | A | GW | 2/6/1998 |
| 3 | NEOSHO | NELSON | 23 | | | NE | 4 | 27 | 18 | E | 1 | A | GW | 3/13/1998 |
| 3 | NEOSHO | NELSON | 21 | | | NE | 4 | 27 | 18 | E | 1 | A | GW | 3/27/1998 |
| 3 | NEOSHO | NELSON | 18 | | | NE | 4 | 27 | 18 | E | 1 | A | GW | 2/18/1998 |
| 3 | NEOSHO | NELSON | 16 | | | NE | 4 | 27 | 18 | E | 1 | A | GW | 1/29/1998 |
| 3 | NEOSHO | NELSON | 15 | | | NE | 4 | 27 | 18 | E | 1 | A | GW | 1/29/1998 |
| 3 | NEOSHO | NELSON | 14 | | | NE | 4 | 27 | 18 | E | 1 | A | GW | 1/22/1998 |
| 3 | NEOSHO | NELSON | 13 | | | NE | 4 | 27 | 18 | E | 1 | A | GW | 1/22/1998 |
| 3 | NEOSHO | NELSON | 12 | | | NE | 4 | 27 | 18 | E | 1 | A | GW | 3/5/1998 |
| 3 | NEOSHO | NELSON | 11 | | | NE | 4 | 27 | 18 | E | 1 | A | GW | 2/6/1998 |
| 3 | NEOSHO | NELSON | 10 | | | NE | 4 | 27 | 18 | E | 1 | A | GW | 1/22/1998 |
| 3 | NEOSHO | NELSON | 9 | | | NE | 4 | 27 | 18 | E | 1 | A | GW | 1/29/1998 |
| 3 | NEOSHO | NELSON | 8 | | | NE | 4 | 27 | 18 | E | 1 | A | GW | 1/22/1998 |
| 3 | NEOSHO | NELSON | 7 | | | NE | 4 | 27 | 18 | E | 1 | A | GW | 1/23/1998 |
| 3 | NEOSHO | NELSON | 6 | | | NE | 4 | 27 | 18 | E | 1 | A | GW | 1/23/1998 |
| 3 | NEOSHO | NELSON | 5 | | | NE | 4 | 27 | 18 | E | 1 | A | GW | 1/23/1998 |
| 3 | NEOSHO | NELSON | 4 | | | NE | 4 | 27 | 18 | E | 1 | A | GW | 1/27/1998 |
| 3 | NEOSHO | NELSON | 3 | | | NE | 4 | 27 | 18 | E | 1 | A | GW | 1/27/1998 |
| 3 | NEOSHO | NELSON | 2 | | | NE | 4 | 27 | 18 | E | 1 | A | GW | 1/23/1998 |
| 3 | NEOSHO | NELSON | 1 | | | NE | 4 | 27 | 18 | E | 1 | A | GW | 1/27/1998 |
| 3 | NEOSHO | BARKER | 1 | SE | NE | NW | 9 | 27 | 18 | E | 1 | A | GW | 8/9/2004 |
| 3 | NEOSHO | BURRIS | 18 (52) | | | NE | 9 | 27 | 18 | E | 1 | B | GW | 5/17/1997 |
| 3 | NEOSHO | BURRIS | 0-14 (51) | | | NE | 9 | 27 | 18 | E | 1 | B | GW | 5/15/1997 |
| 3 | NEOSHO | BURRIS | 50 | | | NE | 9 | 27 | 18 | E | 1 | B | GW | 6/3/1997 |
| 3 | NEOSHO | BURRIS | W-7X (49) | | | NE | 9 | 27 | 18 | E | 1 | B | GW | 6/3/1997 |
| 3 | NEOSHO | BURRIS | 0-9X (48) | | | NE | 9 | 27 | 18 | E | 1 | B | GW | 5/15/1997 |
| 3 | NEOSHO | BURRIS | 0-2X (44) | | | NE | 9 | 27 | 18 | E | 1 | B | GW | 6/3/1997 |
| 3 | NEOSHO | BURRIS | 0-16-X(41) | | | NE | 9 | 27 | 18 | E | 1 | B | GW | 7/17/1997 |
| 3 | NEOSHO | BURRIS | 14 (40) | | | NE | 9 | 27 | 18 | E | 1 | B | GW | 6/10/1997 |
| 3 | NEOSHO | BURRIS | W-12 (39) | | | NE | 9 | 27 | 18 | E | 1 | B | GW | 5/15/1997 |
| 3 | NEOSHO | BURRIS | 0-15 (36) | | | NE | 9 | 27 | 18 | E | 1 | B | GW | 5/15/1997 |
| 3 | NEOSHO | BURRIS | 1-B (34) | | | NE | 9 | 27 | 18 | E | 1 | B | GW | 7/7/1997 |
| 3 | NEOSHO | BURRIS | 31 | | | NE | 9 | 27 | 18 | E | 1 | B | GW | 2/14/1997 |
| 3 | NEOSHO | BURRIS | 30 | | | NE | 9 | 27 | 18 | E | 1 | B | GW | 2/14/1997 |
| 3 | NEOSHO | BURRIS | 29 | | | NE | 9 | 27 | 18 | E | 1 | B | GW | 1/7/1997 |
| 3 | NEOSHO | BURRIS | 28 | | | NE | 9 | 27 | 18 | E | 1 | B | GW | 1/7/1997 |
| 3 | NEOSHO | BURRIS | 27 | | | NE | 9 | 27 | 18 | E | 1 | B | GW | 1/7/1997 |
| 3 | NEOSHO | BURRIS | 26 | | | NE | 9 | 27 | 18 | E | 1 | B | GW | 7/7/1997 |
| 3 | NEOSHO | BURRIS | 25 | | | NE | 9 | 27 | 18 | E | 1 | B | GW | 2/14/1997 |
| 3 | NEOSHO | BURRIS | 24 | | | NE | 9 | 27 | 18 | E | 1 | B | GW | 4/29/1997 |
| 3 | NEOSHO | BURRIS | 23 | | | NE | 9 | 27 | 18 | E | 1 | B | GW | 2/14/1997 |
| 3 | NEOSHO | BURRIS | 22 | | | NE | 9 | 27 | 18 | E | 1 | B | GW | 7/17/1997 |
| 3 | NEOSHO | BURRIS | 21 | | | NE | 9 | 27 | 18 | E | 1 | B | GW | 1/30/1997 |
| 3 | NEOSHO | BURRIS | 19 | | | NE | 9 | 27 | 18 | E | 1 | B | GW | 1/13/1997 |
| 3 | NEOSHO | BURRIS | 18 | | | NE | 9 | 27 | 18 | E | 1 | B | GW | 2/14/1997 |
| 3 | NEOSHO | BURRIS | 16 | | | NE | 9 | 27 | 18 | E | 1 | B | GW | 1/30/1997 |
| 3 | NEOSHO | BURRIS | OW-14 | | | NE | 9 | 27 | 18 | E | 1 | B | GW | 1/13/1997 |
| 3 | NEOSHO | BURRIS | OW-10 | | | NE | 9 | 27 | 18 | E | 1 | B | GW | 4/30/1997 |
| 3 | NEOSHO | BURRIS | 9 | | | NE | 9 | 27 | 18 | E | 1 | B | GW | 5/7/1997 |
| 3 | NEOSHO | BURRIS | 8 | | | NE | 9 | 27 | 18 | E | 1 | B | GW | 1/30/1997 |
| 3 | NEOSHO | BURRIS | 7 | | | NE | 9 | 27 | 18 | E | 1 | B | GW | 1/7/1997 |
| 3 | NEOSHO | BURRIS | 6 | | | NE | 9 | 27 | 18 | E | 1 | B | GW | 6/3/1997 |
| 3 | NEOSHO | BURRIS | OW-5 | | | NE | 9 | 27 | 18 | E | 1 | B | GW | 5/7/1997 |
| 3 | NEOSHO | BURRIS | OW-4 | | | NE | 9 | 27 | 18 | E | 1 | B | GW | 1/14/1997 |
| 3 | NEOSHO | BURRIS | OW-3 | | | NE | 9 | 27 | 18 | E | 1 | B | GW | 1/14/1997 |
| 3 | NEOSHO | BURRIS | 2 | | | NE | 9 | 27 | 18 | E | 1 | B | GW | 5/7/1997 |
| 3 | NEOSHO | CASPER | 112 | | | NE | 9 | 27 | 18 | E | 1 | A | GW | 5/21/1998 |
| 3 | NEOSHO | CASPER | 111 | | | NE | 9 | 27 | 18 | E | 1 | A | GW | 5/19/1998 |
| 3 | NEOSHO | CASPER | 97 | | | NE | 9 | 27 | 18 | E | 1 | A | GW | 7/13/1998 |
| 3 | NEOSHO | CASPER | 91 | | | NE | 9 | 27 | 18 | E | 1 | A | GW | 7/10/1998 |
| 3 | NEOSHO | CASPER | 90 | | | NE | 9 | 27 | 18 | E | 1 | A | GW | 7/10/1998 |

Wells Plugged with State Funds Since 7/1/1996

| DIST | COUNTY | LEASE NAME | WELL NO | Q-3 | Q-2 | Q-1 | SEC | TWP | RNG | DIR | PRI | LEVEL | TYPE | PLUGDATE |
|------|--------|----------------------|---------|-----|-----|-----|-----|-----|-----|-----|-----|-------|------|------------|
| 3 | NEOSHO | CASPER | 89 | | | NE | 9 | 27 | 18 | E | 1 | A | GW | 7/13/1998 |
| 3 | NEOSHO | CASPER | 88 | | | NE | 9 | 27 | 18 | E | 1 | A | GW | 7/8/1998 |
| 3 | NEOSHO | CASPER | 87 | | | NE | 9 | 27 | 18 | E | 1 | A | GW | 7/13/1998 |
| 3 | NEOSHO | CASPER | 86 | | | NE | 9 | 27 | 18 | E | 1 | A | GW | 7/8/1998 |
| 3 | NEOSHO | CASPER | 85 | | | NE | 9 | 27 | 18 | E | 1 | A | GW | 6/25/1998 |
| 3 | NEOSHO | CASPER | 84 | | | NE | 9 | 27 | 18 | E | 1 | A | GW | 7/22/1998 |
| 3 | NEOSHO | CASPER | 83 | | | NE | 9 | 27 | 18 | E | 1 | A | GW | 7/10/1998 |
| 3 | NEOSHO | CASPER | 82 | | | NE | 9 | 27 | 18 | E | 1 | A | GW | 6/23/1998 |
| 3 | NEOSHO | CASPER | 81 | | | NE | 9 | 27 | 18 | E | 1 | A | GW | 7/10/1998 |
| 3 | NEOSHO | CASPER | 26 | | | NE | 9 | 27 | 18 | E | 1 | A | GW | 11/11/1998 |
| 3 | NEOSHO | CASPER | 17 | | | NE | 9 | 27 | 18 | E | 1 | A | GW | 2/12/1998 |
| 3 | NEOSHO | CASPER | 15 | | | NE | 9 | 27 | 18 | E | 1 | A | GW | 1/29/1998 |
| 3 | NEOSHO | CASPER | 14 | | | NE | 9 | 27 | 18 | E | 1 | A | GW | 1/29/1998 |
| 3 | NEOSHO | CASPER | 13 | | | NE | 9 | 27 | 18 | E | 1 | A | GW | 2/5/1998 |
| 3 | NEOSHO | CASPER | 12 | | | NE | 9 | 27 | 18 | E | 1 | A | GW | 2/5/1998 |
| 3 | NEOSHO | CASPER | 11 | | | NE | 9 | 27 | 18 | E | 1 | A | GW | 2/6/1998 |
| 3 | NEOSHO | VILLAGE CREEK II AME | 35 | SW | SE | NE | 9 | 27 | 18 | E | 1 | A | SW | 3/27/2001 |
| 3 | NEOSHO | VILLAGE CREEK II AME | 34 | SW | SE | NE | 9 | 27 | 18 | E | 1 | A | SW | 4/5/2001 |
| 3 | NEOSHO | VILLAGE CREEK II AME | 33 | SW | SE | NE | 9 | 27 | 18 | E | 1 | A | SW | 4/18/2001 |
| 3 | NEOSHO | VILLAGE CREEK II AME | 32 | SE | SE | NE | 9 | 27 | 18 | E | 1 | A | SW | 4/18/2001 |
| 3 | NEOSHO | VILLAGE CREEK II AME | 31 | NE | NE | SE | 9 | 27 | 18 | E | 1 | A | SW | 4/18/2001 |
| 3 | NEOSHO | VILLAGE CREEK II AME | 30 | NW | NE | SE | 9 | 27 | 18 | E | 1 | A | SW | 4/5/2001 |
| 3 | NEOSHO | VILLAGE CREEK II AME | 29 | NW | NE | SE | 9 | 27 | 18 | E | 1 | A | SW | 4/25/2001 |
| 3 | NEOSHO | VILLAGE CREEK II AME | 28 | NW | NE | SE | 9 | 27 | 18 | E | 1 | A | SW | 4/25/2001 |
| 3 | NEOSHO | VILLAGE CREEK II AME | 27 | NE | NE | SE | 9 | 27 | 18 | E | 1 | A | SW | 3/27/2001 |
| 3 | NEOSHO | VILLAGE CREEK II AME | 26 | NE | NE | SE | 9 | 27 | 18 | E | 1 | A | SW | 3/27/2001 |
| 3 | NEOSHO | VILLAGE CREEK II AME | 25 | SE | NE | SE | 9 | 27 | 18 | E | 1 | A | SW | 3/20/2001 |
| 3 | NEOSHO | VILLAGE CREEK II AME | 24 | SE | NE | SE | 9 | 27 | 18 | E | 1 | A | SW | 3/21/2001 |
| 3 | NEOSHO | VILLAGE CREEK II AME | 23 | NE | SE | SE | 9 | 27 | 18 | E | 1 | A | SW | 3/20/2001 |
| 3 | NEOSHO | VILLAGE CREEK II AME | 22 | SE | NE | SE | 9 | 27 | 18 | E | 1 | A | SW | 3/20/2001 |
| 3 | NEOSHO | VILLAGE CREEK II AME | 21 | SE | NE | SE | 9 | 27 | 18 | E | 1 | A | SW | 3/21/2001 |
| 3 | NEOSHO | VILLAGE CREEK II AME | 20 | SE | NE | SE | 9 | 27 | 18 | E | 1 | A | SW | 3/21/2001 |
| 3 | NEOSHO | VILLAGE CREEK II AME | 19 | NE | NE | SE | 9 | 27 | 18 | E | 1 | A | SW | 4/25/2001 |
| 3 | NEOSHO | VILLAGE CREEK II AME | 17 | SE | NE | SE | 9 | 27 | 18 | E | 1 | A | SW | 4/25/2001 |
| 3 | NEOSHO | VILLAGE CREEK II AME | 16 | NE | SE | SE | 9 | 27 | 18 | E | 1 | A | SW | 3/20/2001 |
| 3 | NEOSHO | VILLAGE CREEK/AMES | 14 | NE | SE | SE | 9 | 27 | 18 | E | 1 | B | GW | 11/22/2000 |
| 3 | NEOSHO | VILLAGE CREEK/AMES | 13 | NE | NE | SE | 9 | 27 | 18 | E | 1 | B | GW | 11/24/2000 |
| 3 | NEOSHO | VILLAGE CREEK/AMES | 12 | NW | NE | SE | 9 | 27 | 18 | E | 1 | B | GW | 11/7/2000 |
| 3 | NEOSHO | VILLAGE CREEK/AMES | 11 | SW | NE | SE | 9 | 27 | 18 | E | 1 | B | GW | 11/3/2000 |
| 3 | NEOSHO | VILLAGE CREEK/AMES | 10 | NW | NE | SE | 9 | 27 | 18 | E | 1 | B | GW | 11/3/2000 |
| 3 | NEOSHO | VILLAGE CREEK/AMES | 9 | NW | NE | SE | 9 | 27 | 18 | E | 1 | B | GW | 11/3/2000 |
| 3 | NEOSHO | VILLAGE CREEK/AMES | 8 | NE | NE | SE | 9 | 27 | 18 | E | 1 | B | GW | 11/3/2000 |
| 3 | NEOSHO | VILLAGE CREEK/AMES | 7 | NE | NE | SE | 9 | 27 | 18 | E | 1 | B | GW | 11/14/2000 |
| 3 | NEOSHO | VILLAGE CREEK/AMES | 6 | NW | NE | SE | 9 | 27 | 18 | E | 1 | B | GW | 11/14/2000 |
| 3 | NEOSHO | VILLAGE CREEK/AMES | 5 | SW | SE | NE | 9 | 27 | 18 | E | 1 | B | GW | 11/14/2000 |
| 3 | NEOSHO | VILLAGE CREEK/AMES | 4 | SW | SE | NE | 9 | 27 | 18 | E | 1 | B | GW | 11/16/2000 |
| 3 | NEOSHO | VILLAGE CREEK/AMES | 3 | SE | SE | NE | 9 | 27 | 18 | E | 1 | B | GW | 11/16/2000 |
| 3 | NEOSHO | VILLAGE CREEK/AMES | 2 | SE | SE | NE | 9 | 27 | 18 | E | 1 | B | GW | 11/16/2000 |
| 3 | NEOSHO | VILLAGE CREEK/AMES | 1 | NW | SE | NE | 9 | 27 | 18 | E | 1 | B | GW | 11/24/2000 |
| 3 | NEOSHO | CASPER | (CASA1) | SE | NE | SE | 10 | 27 | 18 | E | 1 | A | GW | 1/13/2006 |
| 3 | NEOSHO | CASPER | 110 | | | NW | 10 | 27 | 18 | E | 1 | A | GW | 5/27/1998 |
| 3 | NEOSHO | CASPER | 109 | | | NW | 10 | 27 | 18 | E | 1 | A | GW | 5/15/1998 |
| 3 | NEOSHO | CASPER | 108 | | | NW | 10 | 27 | 18 | E | 1 | A | GW | 5/18/1998 |
| 3 | NEOSHO | CASPER | 107 | | | NW | 10 | 27 | 18 | E | 1 | A | GW | 5/14/1998 |
| 3 | NEOSHO | CASPER | 106 | | | NW | 10 | 27 | 18 | E | 1 | A | GW | 5/21/1998 |
| 3 | NEOSHO | CASPER | 105 | | | NW | 10 | 27 | 18 | E | 1 | A | GW | 5/21/1998 |
| 3 | NEOSHO | CASPER | 104 | | | NW | 10 | 27 | 18 | E | 1 | A | GW | 5/18/1998 |
| 3 | NEOSHO | CASPER | 103 | | | NW | 10 | 27 | 18 | E | 1 | A | GW | 5/22/1998 |
| 3 | NEOSHO | CASPER | 102 | | | NW | 10 | 27 | 18 | E | 1 | A | GW | 5/22/1998 |
| 3 | NEOSHO | CASPER | 100 | | | NW | 10 | 27 | 18 | E | 1 | A | GW | 7/17/1998 |
| 3 | NEOSHO | CASPER | 99 | | | NW | 10 | 27 | 18 | E | 1 | A | GW | 6/18/1998 |

Wells Plugged with State Funds Since 7/1/1996

| DIST | COUNTY | LEASE NAME | WELL NO | Q-3 | Q-2 | Q-1 | SEC | TWP | RNG | DIR | PRI | LEVEL | TYPE | PLUGDATE | |
|------|--------|----------------------|-----------|-----|-----|-----|-----|-----|-----|-----|-----|-------|------|-----------|-----------|
| 3 | NEOSHO | CASPER | 98 | | | NW | 10 | 27 | 18 | E | 1 | A | GW | 7/8/1998 | |
| 3 | NEOSHO | CASPER | 96 | | | NW | 10 | 27 | 18 | E | 1 | A | GW | 7/14/1998 | |
| 3 | NEOSHO | CASPER | 95 | | | NW | 10 | 27 | 18 | E | 1 | A | GW | 7/14/1998 | |
| 3 | NEOSHO | CASPER | 94 | | | NW | 10 | 27 | 18 | E | 1 | A | GW | 7/14/1998 | |
| 3 | NEOSHO | CASPER | 93 | | | NW | 10 | 27 | 18 | E | 1 | A | GW | 7/10/1998 | |
| 3 | NEOSHO | CASPER | 92 | | | NW | 10 | 27 | 18 | E | 1 | A | GW | 6/16/1998 | |
| 3 | NEOSHO | CASPER | 19 | | | SW | 10 | 27 | 18 | E | 1 | A | GW | 4/6/1998 | |
| 3 | NEOSHO | CASPER | 32 | | | NW | 10 | 27 | 18 | E | 1 | A | GW | 3/4/1998 | |
| 3 | NEOSHO | CASPER | 29 | | | NW | 10 | 27 | 18 | E | 1 | A | GW | 2/19/1998 | |
| 3 | NEOSHO | CASPER | 25 | | W2 | NW | 10 | 27 | 18 | E | 1 | A | GW | 2/17/1998 | |
| 3 | NEOSHO | CASPER | 24 | | W2 | NW | 10 | 27 | 18 | E | 1 | A | GW | 2/17/1998 | |
| 3 | NEOSHO | CASPER | 23 | | W2 | NW | 10 | 27 | 18 | E | 1 | A | GW | 2/19/1998 | |
| 3 | NEOSHO | CASPER | 21 | | W2 | NW | 10 | 27 | 18 | E | 1 | A | GW | 2/19/1998 | |
| 3 | NEOSHO | CASPER | 20 | | W2 | NW | 10 | 27 | 18 | E | 1 | A | GW | 2/24/1998 | |
| 3 | NEOSHO | CASPER | 18 | | W2 | NW | 10 | 27 | 18 | E | 1 | A | GW | 2/25/1998 | |
| 3 | NEOSHO | NEYHARD-CASPER | W-18 | SE | NW | NW | 10 | 27 | 18 | E | 1 | A | GW | 4/24/1997 | |
| 3 | NEOSHO | VILLAGE CREEK II CAS | 22 | | SW | SW | 10 | 27 | 18 | E | 1 | A | SW | 2/13/2001 | |
| 3 | NEOSHO | VILLAGE CREEK II CAS | 35 | | SW | SW | 10 | 27 | 18 | E | 1 | A | SW | 2/13/2001 | |
| 3 | NEOSHO | VILLAGE CREEK II CAS | 34 | | SW | SW | 10 | 27 | 18 | E | 1 | A | SW | 3/5/2001 | |
| 3 | NEOSHO | VILLAGE CREEK/AMES | 15 | NW | SE | SW | 10 | 27 | 18 | E | 1 | A | GW | 9/27/2000 | |
| 3 | NEOSHO | VILLAGE CREEK/HANSON | 12 | NW | SE | NW | 10 | 27 | 18 | E | 1 | B | GW | 9/20/2000 | |
| 3 | NEOSHO | VILLAGE CREEK/HANSON | 11 | NW | SE | NW | 10 | 27 | 18 | E | 1 | A | GW | 9/22/2000 | |
| 3 | NEOSHO | VILLAGE CREEK/HANSON | 10 | NW | SE | NW | 10 | 27 | 18 | E | 1 | A | GW | 9/20/2000 | |
| 3 | NEOSHO | VILLAGE CREEK/HANSON | 9 | NW | SE | NW | 10 | 27 | 18 | E | 1 | A | GW | 9/20/2000 | |
| 3 | NEOSHO | VILLAGE CREEK/HANSON | 5 | SE | NE | NW | 10 | 27 | 18 | E | 1 | A | GW | 9/22/2000 | |
| 3 | NEOSHO | VILLAGE CREEK/HANSON | 4 | SW | NE | NW | 10 | 27 | 18 | E | 1 | A | GW | 9/22/2000 | |
| 3 | NEOSHO | VILLAGE CREEK/HANSON | 3 | NW | NE | NW | 10 | 27 | 18 | E | 1 | A | GW | 9/27/2000 | |
| 3 | NEOSHO | VILLAGE CREEK/HANSON | 2 | SW | NE | NW | 10 | 27 | 18 | E | 1 | A | GW | 9/27/2000 | |
| 3 | NEOSHO | VILLAGE CREEK/HANSON | 1 | SW | NE | NW | 10 | 27 | 18 | E | 1 | A | GW | 9/27/2000 | |
| 3 | NEOSHO | WHITAKER | WH-01 | | | SW | 10 | 27 | 18 | E | 1 | A | PS | 4/14/1998 | |
| 3 | NEOSHO | CASPER (MOREHART) | (CAS03) | | | SW | 11 | 27 | 18 | E | 1 | A | SW | 7/12/2012 | |
| 3 | NEOSHO | CASPER (MOREHART) | (CAS02) | | | SW | 11 | 27 | 18 | E | 1 | A | SW | 7/19/2011 | |
| 3 | NEOSHO | CASPER (MOREHART) | (CAS01) | | | SW | 11 | 27 | 18 | E | 1 | A | SW | 2/10/2012 | |
| 3 | NEOSHO | BLOOM II (KEPLEY) | (BLO-OW1) | NE | NE | SE | 13 | 27 | 18 | E | 1 | B | GW | 1/21/2010 | |
| 3 | NEOSHO | BLOOM III | (BLM-OW1) | NE | NE | SE | 13 | 27 | 18 | E | 1 | B | GW | 10/4/2012 | |
| 3 | NEOSHO | CASSINGHAM (BLOOM) | (15) | | | NE | SE | 13 | 27 | 18 | E | 1 | B | GW | 5/10/2006 |
| 3 | NEOSHO | CASSINGHAM (BLOOM) | (14) | | | NE | SE | 13 | 27 | 18 | E | 1 | B | GW | 4/7/2006 |
| 3 | NEOSHO | CASSINGHAM (BLOOM) | (13) | | | E2 | SE | 13 | 27 | 18 | E | 1 | B | GW | 4/7/2006 |
| 3 | NEOSHO | CASSINGHAM (BLOOM) | (12) | | | E2 | SE | 13 | 27 | 18 | E | 1 | B | GW | 4/6/2006 |
| 3 | NEOSHO | CASSINGHAM (BLOOM) | (11) | | | E2 | SE | 13 | 27 | 18 | E | 1 | B | GW | 5/8/2006 |
| 3 | NEOSHO | CASSINGHAM (BLOOM) | (10) | | | E2 | SE | 13 | 27 | 18 | E | 1 | B | GW | 5/10/2006 |
| 3 | NEOSHO | CASSINGHAM (BLOOM) | (09) | | | E2 | SE | 13 | 27 | 18 | E | 1 | B | GW | 5/2/2006 |
| 3 | NEOSHO | CASSINGHAM (BLOOM) | (08) | | | E2 | SE | 13 | 27 | 18 | E | 1 | B | GW | 5/11/2006 |
| 3 | NEOSHO | CASSINGHAM (BLOOM) | (07) | | | E2 | SE | 13 | 27 | 18 | E | 1 | B | GW | 4/6/2006 |
| 3 | NEOSHO | CASSINGHAM (BLOOM) | (06) | | | E2 | SE | 13 | 27 | 18 | E | 1 | B | GW | 4/5/2006 |
| 3 | NEOSHO | CASSINGHAM (BLOOM) | (05) | | | E2 | SE | 13 | 27 | 18 | E | 1 | B | GW | 5/3/2006 |
| 3 | NEOSHO | CASSINGHAM (BLOOM) | (03) | | | E2 | SE | 13 | 27 | 18 | E | 1 | B | GW | 4/5/2006 |
| 3 | NEOSHO | CASSINGHAM (BLOOM) | (02) | | | E2 | SE | 13 | 27 | 18 | E | 1 | B | GW | 4/18/2006 |
| 3 | NEOSHO | CASSINGHAM (BLOOM) | (01) | | | E2 | SE | 13 | 27 | 18 | E | 1 | B | GW | 4/5/2006 |
| 3 | NEOSHO | VILLAGE CREEK II CAS | 45 | | | NW | NW | 15 | 27 | 18 | E | 1 | A | SW | 1/23/2001 |
| 3 | NEOSHO | VILLAGE CREEK II CAS | 44 | | | NW | NW | 15 | 27 | 18 | E | 1 | A | SW | 1/24/2001 |
| 3 | NEOSHO | VILLAGE CREEK II CAS | 43 | | | SW | NW | 15 | 27 | 18 | E | 1 | A | SW | 1/22/2001 |
| 3 | NEOSHO | VILLAGE CREEK II CAS | 42 | | | NW | NW | 15 | 27 | 18 | E | 1 | A | SW | 1/22/2001 |
| 3 | NEOSHO | VILLAGE CREEK II CAS | 41 | | | NW | NW | 15 | 27 | 18 | E | 1 | A | SW | 2/5/2001 |
| 3 | NEOSHO | VILLAGE CREEK II CAS | 40 | | | SW | NW | 15 | 27 | 18 | E | 1 | A | SW | 2/5/2001 |
| 3 | NEOSHO | VILLAGE CREEK II CAS | 39 | | | SW | NW | 15 | 27 | 18 | E | 1 | A | SW | 1/23/2001 |
| 3 | NEOSHO | VILLAGE CREEK II CAS | 38 | | | NW | NW | 15 | 27 | 18 | E | 1 | A | SW | 2/14/2001 |
| 3 | NEOSHO | VILLAGE CREEK II CAS | 37 | | | NW | NW | 15 | 27 | 18 | E | 1 | A | SW | 2/19/2001 |
| 3 | NEOSHO | VILLAGE CREEK II CAS | 36 | | | NW | NW | 15 | 27 | 18 | E | 1 | A | SW | 2/6/2001 |
| 3 | NEOSHO | VILLAGE CREEK II CAS | 33 | | | NW | NW | 15 | 27 | 18 | E | 1 | A | SW | 3/6/2001 |
| 3 | NEOSHO | VILLAGE CREEK II CAS | 32 | | | NW | NW | 15 | 27 | 18 | E | 1 | A | SW | 2/12/2001 |

Wells Plugged with State Funds Since 7/1/1996

| DIST | COUNTY | LEASE NAME | WELL NO | Q-3 | Q-2 | Q-1 | SEC | TWP | RNG | DIR | PRI | LEVEL | TYPE | PLUGDATE |
|------|--------|------------------------|----------|-----|-----|-----|-----|-----|-----|-----|-----|-------|------|------------|
| 3 | NEOSHO | VILLAGE CREEK II CAS | 31 | | NW | NW | 15 | 27 | 18 | E | 1 | A | SW | 3/5/2001 |
| 3 | NEOSHO | VILLAGE CREEK II CAS | 30 | | NW | NW | 15 | 27 | 18 | E | 1 | A | SW | 2/19/2001 |
| 3 | NEOSHO | VILLAGE CREEK II CAS | 29 | | NW | NW | 15 | 27 | 18 | E | 1 | A | SW | 3/8/2001 |
| 3 | NEOSHO | VILLAGE CREEK/CASPER | 28 | | SW | NW | 15 | 27 | 18 | E | 1 | A | SW | 10/19/2000 |
| 3 | NEOSHO | VILLAGE CREEK/CASPER | 27 | | NW | NW | 15 | 27 | 18 | E | 1 | A | SW | 10/12/2000 |
| 3 | NEOSHO | VILLAGE CREEK/CASPER | 26 | | NW | NW | 15 | 27 | 18 | E | 1 | A | SW | 10/12/2000 |
| 3 | NEOSHO | VILLAGE CREEK/CASPER | 25 | | SW | NW | 15 | 27 | 18 | E | 1 | A | SW | 11/1/2000 |
| 3 | NEOSHO | VILLAGE CREEK/CASPER | 24 | | SW | NW | 15 | 27 | 18 | E | 1 | A | SW | 10/25/2000 |
| 3 | NEOSHO | VILLAGE CREEK/CASPER | 23 | | | NW | 15 | 27 | 18 | E | 1 | A | SW | 10/25/2000 |
| 3 | NEOSHO | VILLAGE CREEK/CASPER | 21 | | SW | NW | 15 | 27 | 18 | E | 1 | A | SW | 10/31/2000 |
| 3 | NEOSHO | VILLAGE CREEK/CASPER | 20 | | | NW | 15 | 27 | 18 | E | 1 | A | GW | 9/12/2000 |
| 3 | NEOSHO | VILLAGE CREEK/CASPER | 19A | | | NW | 15 | 27 | 18 | E | 1 | A | GW | 9/6/2000 |
| 3 | NEOSHO | VILLAGE CREEK/CASPER | 19 | | | NW | 15 | 27 | 18 | E | 1 | A | GW | 9/10/2000 |
| 3 | NEOSHO | VILLAGE CREEK/CASPER | 18 | | | NW | 15 | 27 | 18 | E | 1 | A | GW | 9/13/2000 |
| 3 | NEOSHO | VILLAGE CREEK/CASPER | 17 | | | NW | 15 | 27 | 18 | E | 1 | A | GW | 9/13/2000 |
| 3 | NEOSHO | VILLAGE CREEK/CASPER | 16 | | | NW | 15 | 27 | 18 | E | 1 | A | GW | 9/8/2000 |
| 3 | NEOSHO | VILLAGE CREEK/CASPER | 15 | | | NW | 15 | 27 | 18 | E | 1 | B | GW | 9/1/2000 |
| 3 | NEOSHO | VILLAGE CREEK/CASPER | 14 | | | NW | 15 | 27 | 18 | E | 1 | A | GW | 9/1/2000 |
| 3 | NEOSHO | VILLAGE CREEK/CASPER | 13 | | | NW | 15 | 27 | 18 | E | 1 | A | GW | 9/5/2000 |
| 3 | NEOSHO | VILLAGE CREEK/CASPER | 12 | | | NW | 15 | 27 | 18 | E | 1 | A | GW | 9/1/2000 |
| 3 | NEOSHO | VILLAGE CREEK/CASPER | 11 | | | NW | 15 | 27 | 18 | E | 1 | A | GW | 9/8/2000 |
| 3 | NEOSHO | VILLAGE CREEK/CASPER | 10 | | NW | NW | 15 | 27 | 18 | E | 1 | A | GW | 10/12/2000 |
| 3 | NEOSHO | VILLAGE CREEK/CASPER | 8 | | NW | NW | 15 | 27 | 18 | E | 1 | A | GW | 10/19/2000 |
| 3 | NEOSHO | VILLAGE CREEK/CASPER | 7 | | NW | NW | 15 | 27 | 18 | E | 1 | B | GW | 10/19/2000 |
| 3 | NEOSHO | VILLAGE CREEK/CASPER | 4 | | NW | NW | 15 | 27 | 18 | E | 1 | A | GW | 10/6/2000 |
| 3 | NEOSHO | VILLAGE CREEK/CASPER | 3 | | NW | NW | 15 | 27 | 18 | E | 1 | A | GW | 10/6/2000 |
| 3 | NEOSHO | VILLAGE CREEK/CASPER | 2 | | NW | NW | 15 | 27 | 18 | E | 1 | A | GW | 10/3/2000 |
| 3 | NEOSHO | VILLAGE CREEK/CASPER | 1 | | NW | NW | 15 | 27 | 18 | E | 1 | A | GW | 10/3/2000 |
| 3 | NEOSHO | VILLAGE CREEK/BEACHNER | 6 | | SE | SE | 16 | 27 | 18 | E | 1 | B | GW | 10/27/2000 |
| 3 | NEOSHO | VILLAGE CREEK/BEACHNER | 5 | | SE | SE | 16 | 27 | 18 | E | 1 | B | GW | 10/27/2000 |
| 3 | NEOSHO | VILLAGE CREEK/BEACHNER | 4 | | SE | SE | 16 | 27 | 18 | E | 1 | B | GW | 10/27/2000 |
| 3 | NEOSHO | VILLAGE CREEK/BEACHNER | 3 | | NE | SE | 16 | 27 | 18 | E | 1 | B | GW | 10/23/2000 |
| 3 | NEOSHO | VILLAGE CREEK/BEACHNER | 2 | | NE | SE | 16 | 27 | 18 | E | 1 | B | GW | 10/23/2000 |
| 3 | NEOSHO | VILLAGE CREEK/BEACHNER | 1 | | NE | SE | 16 | 27 | 18 | E | 1 | B | GW | 10/23/2000 |
| 3 | NEOSHO | CHANUTE POWER PLANT | 1 | NE | NW | SE | 17 | 27 | 18 | E | 1 | A | PS | 9/22/2001 |
| 3 | NEOSHO | MIKULKA | 1 | NE | SE | SE | 19 | 27 | 18 | E | 1 | A | PS | 8/15/2003 |
| 3 | NEOSHO | DICK ROSE PROPERTY | (01) | SE | SE | NW | 20 | 27 | 18 | E | 1 | A | PS | 4/26/2007 |
| 3 | NEOSHO | BEACHNER BROS | (01) | NE | SE | SE | 21 | 27 | 18 | E | 1 | B | SW | 3/29/2005 |
| 3 | NEOSHO | BRUCE LARUE OG | 1 | SW | NW | NW | 21 | 27 | 18 | E | 1 | A | PS | 10/12/1999 |
| 3 | NEOSHO | LOVE (KANEY) | (ASH01) | NW | SE | SW | 21 | 27 | 18 | E | 1 | A | PS | 4/22/2013 |
| 3 | NEOSHO | BILL GERICKE | (OW-01) | NE | NW | SE | 23 | 27 | 18 | E | 1 | A | PS | 4/17/2009 |
| 3 | NEOSHO | DEAN STRACK | (STR01) | SW | NW | SE | 23 | 27 | 18 | E | 1 | B | GW | 1/25/2011 |
| 3 | NEOSHO | YOUNG (BORROW PIT) | (KDOTW1) | NW | NE | SW | 23 | 27 | 18 | E | 1 | A | SW | 11/16/2012 |
| 3 | NEOSHO | HERMAN COLVIN | (COL-01) | NW | NW | NE | 24 | 27 | 18 | E | 1 | A | PS | 11/21/2008 |
| 3 | NEOSHO | WESLEY THOMPSON | OW 8 | | E2 | SE | 24 | 27 | 18 | E | 1 | A | GW | 10/1/1996 |
| 3 | NEOSHO | WESLEY THOMPSON | OW 7 | | E2 | SE | 24 | 27 | 18 | E | 1 | A | GW | 10/2/1996 |
| 3 | NEOSHO | WESLEY THOMPSON | OW 6 | | E2 | SE | 24 | 27 | 18 | E | 1 | A | GW | 10/2/1996 |
| 3 | NEOSHO | WESLEY THOMPSON | OW 2 | | E2 | SE | 24 | 27 | 18 | E | 1 | A | GW | 9/30/1996 |
| 3 | NEOSHO | WESLEY THOMPSON | OW 5 | | N2 | NE | 25 | 27 | 18 | E | 1 | A | GW | 9/30/1996 |
| 3 | NEOSHO | WESLEY THOMPSON | OW 4 | | N2 | NE | 25 | 27 | 18 | E | 1 | A | GW | 10/1/1996 |
| 3 | NEOSHO | WESLEY THOMPSON | OW 3 | | N2 | NE | 25 | 27 | 18 | E | 1 | A | GW | 10/2/1996 |
| 3 | NEOSHO | RICHARD | 5 | NW | SE | NW | 27 | 27 | 18 | E | 1 | B | GW | 2/7/2003 |
| 3 | NEOSHO | RICHARD | 4 | NW | SE | NW | 27 | 27 | 18 | E | 1 | B | GW | 2/7/2003 |
| 3 | NEOSHO | RICHARD | 3 | NW | SE | NW | 27 | 27 | 18 | E | 1 | B | GW | 2/7/2003 |
| 3 | NEOSHO | RICHARD | 2 | SW | SE | NW | 27 | 27 | 18 | E | 1 | B | GW | 2/10/2003 |
| 3 | NEOSHO | RICHARD | 1 | SW | SE | NW | 27 | 27 | 18 | E | 1 | B | GW | 2/10/2003 |
| 3 | NEOSHO | RUSH | 4 | SW | NE | NW | 27 | 27 | 18 | E | 1 | A | GW | 1/18/2002 |
| 3 | NEOSHO | RUSH | 3 | NW | NE | NW | 27 | 27 | 18 | E | 1 | A | GW | 1/18/2002 |
| 3 | NEOSHO | RUSH | 2 | SW | NE | NW | 27 | 27 | 18 | E | 1 | A | GW | 1/18/2002 |
| 3 | NEOSHO | RUSH | 1 | SW | NE | NW | 27 | 27 | 18 | E | 1 | A | GW | 1/18/2002 |
| 3 | NEOSHO | RUSH | 15 | | E2 | NE | 27 | 27 | 18 | E | 1 | A | GW | 9/9/1999 |

Wells Plugged with State Funds Since 7/1/1996

| DIST | COUNTY | LEASE NAME | WELL NO | Q-3 | Q-2 | Q-1 | SEC | TWP | RNG | DIR | PRI | LEVEL | TYPE | PLUGDATE |
|------|--------|------------------------------|-----------|-----|-----|-----|-----|-----|-----|-----|-----|-------|------|------------|
| 3 | NEOSHO | RUSH | 14 | | E2 | NE | 27 | 27 | 18 | E | 1 | A | GW | 9/30/1999 |
| 3 | NEOSHO | RUSH | 13 | | E2 | NE | 27 | 27 | 18 | E | 1 | A | GW | 9/9/1999 |
| 3 | NEOSHO | RUSH | 12 | | E2 | NE | 27 | 27 | 18 | E | 1 | A | GW | 9/9/1999 |
| 3 | NEOSHO | RUSH | 11 | | E2 | NE | 27 | 27 | 18 | E | 1 | A | GW | 9/17/1999 |
| 3 | NEOSHO | RUSH | 10 | | E2 | NE | 27 | 27 | 18 | E | 1 | A | GW | 9/30/1999 |
| 3 | NEOSHO | RUSH | 9 | | E2 | NE | 27 | 27 | 18 | E | 1 | A | GW | 9/16/1999 |
| 3 | NEOSHO | RUSH | 8 | | E2 | NE | 27 | 27 | 18 | E | 1 | A | GW | 9/30/1999 |
| 3 | NEOSHO | RUSH | 6 | | E2 | NE | 27 | 27 | 18 | E | 1 | A | GW | 9/30/1999 |
| 3 | NEOSHO | RUSH | 5 | | E2 | NE | 27 | 27 | 18 | E | 1 | A | GW | 10/1/1999 |
| 3 | NEOSHO | RUSH | 2 | | E2 | NE | 27 | 27 | 18 | E | 1 | A | GW | 9/17/1999 |
| 3 | NEOSHO | RUSH | 1 | | E2 | NE | 27 | 27 | 18 | E | 1 | A | GW | 10/1/1999 |
| 3 | NEOSHO | C&D LANDFILL | (CDOW1) | NE | SW | NE | 28 | 27 | 18 | E | 1 | B | GW | 12/1/2016 |
| 3 | NEOSHO | ROBERTS (907 S. HIGHLAND, CH | (ROB-01) | SW | NW | NW | 28 | 27 | 18 | E | 1 | A | PS | 7/26/2013 |
| 3 | NEOSHO | CHANUTE WATERWORKS | (OW1) | | | NE | 28 | 27 | 18 | E | 1 | A | GW | 8/18/2006 |
| 3 | NEOSHO | HRUM-SCHULTZ (C&D LANDFIL | (01) | W2 | W2 | NE | 28 | 27 | 18 | E | 1 | A | PS | 4/26/2007 |
| 3 | NEOSHO | LARRY INGRAHAM | (ING01) | NW | SW | SE | 31 | 27 | 18 | E | 1 | B | GW | 3/23/2009 |
| 3 | NEOSHO | BUNCH PROPERTY | (BUN-OW1) | SE | SE | NW | 32 | 27 | 18 | E | 1 | B | GW | 12/15/2009 |
| 3 | NEOSHO | FAULKNER | 3 | SE | SE | NE | 32 | 27 | 18 | E | 1 | A | PS | 10/4/2001 |
| 3 | NEOSHO | FAULKNER | 1 | SE | SE | NE | 32 | 27 | 18 | E | 1 | A | PS | 10/4/2001 |
| 3 | NEOSHO | HENRY PROPERTY | OGW-01 | NE | SE | SE | 32 | 27 | 18 | E | 1 | A | PS | 10/2/1998 |
| 3 | NEOSHO | MIKE CHASE | (CHA-01) | NE | SE | SW | 32 | 27 | 18 | E | 1 | A | GW | 5/29/2013 |
| 3 | NEOSHO | SAFARI GOLF COURSE | (SAFOW2) | | SW | SE | 32 | 27 | 18 | E | 1 | A | PS | 9/27/2007 |
| 3 | NEOSHO | SAFARI GOLF COURSE | (SAFOW1) | SW | SW | SE | 32 | 27 | 18 | E | 1 | A | PS | 10/1/2007 |
| 3 | NEOSHO | SAFARI GOLF COURSE | OW 2 | | | | 32 | 27 | 18 | E | 1 | A | PS | 4/16/1998 |
| 3 | NEOSHO | SAFARI GOLF COURSE | OW 1 | | | | 32 | 27 | 18 | E | 1 | A | PS | 4/14/1998 |
| 3 | NEOSHO | SAFARI GOLF COURSE III | (OW3) | | SW | SE | 32 | 27 | 18 | E | 1 | A | PS | 12/9/2007 |
| 3 | NEOSHO | SANTA FE LAKE | 1 | NE | NW | SE | 32 | 27 | 18 | E | 1 | A | GW | 2/5/2001 |
| 3 | NEOSHO | City of Chanute (INGRAHM) | (CTY01) | SE | SE | NE | 33 | 27 | 18 | E | 1 | A | GW | 6/21/2007 |
| 3 | NEOSHO | INGRAHM | (004) | | | NE | 33 | 27 | 18 | E | 1 | B | SW | 1/24/2006 |
| 3 | NEOSHO | INGRAHM | (003) | NW | NW | NE | 33 | 27 | 18 | E | 1 | B | GW | 1/25/2006 |
| 3 | NEOSHO | INGRAHM | (002) | NW | NW | NE | 33 | 27 | 18 | E | 1 | B | GW | 1/24/2006 |
| 3 | NEOSHO | INGRAHM | (001) | NE | NE | NE | 33 | 27 | 18 | E | 1 | B | GW | 1/24/2006 |
| 3 | NEOSHO | LUCAS | 2 | | NW | NW | 33 | 27 | 18 | E | 1 | A | GW | 9/29/1998 |
| 3 | NEOSHO | LUCAS | 1 | | NW | NW | 33 | 27 | 18 | E | 1 | A | GW | 9/29/1998 |
| 3 | NEOSHO | TONY MASTERS (GARRISON) | (HOT04) | NE | NW | SW | 33 | 27 | 18 | E | 1 | B | PS | 8/4/2014 |
| 3 | NEOSHO | TONY MASTERS (GARRISON) | (HOT02) | | NW | SW | 33 | 27 | 18 | E | 1 | B | PS | 8/4/2014 |
| 3 | NEOSHO | TONY MASTERS (GARRISON) | (HOT01) | | NW | SW | 33 | 27 | 18 | E | 1 | B | PS | 9/19/2014 |
| 3 | NEOSHO | COOPER | 3 | | | SW | 34 | 27 | 18 | E | 1 | A | SW | 2/4/1999 |
| 3 | NEOSHO | COOPER | 2 | | | SW | 34 | 27 | 18 | E | 1 | A | SW | 2/5/1999 |
| 3 | NEOSHO | COOPER | 1 | | | SW | 34 | 27 | 18 | E | 1 | A | SW | 2/4/1999 |
| 3 | NEOSHO | RICHARD | 5 | SW | SW | NE | 34 | 27 | 18 | E | 1 | A | GW | 1/15/2002 |
| 3 | NEOSHO | RICHARD | 4 | SW | NW | SE | 34 | 27 | 18 | E | 1 | B | SW | 1/16/2002 |
| 3 | NEOSHO | RICHARD | 3 | SW | NW | SE | 34 | 27 | 18 | E | 1 | B | SW | 1/15/2002 |
| 3 | NEOSHO | RICHARD | 2 | SW | SW | NE | 34 | 27 | 18 | E | 1 | A | GW | 1/15/2002 |
| 3 | NEOSHO | RICHARD | 1 | NW | NW | SE | 34 | 27 | 18 | E | 1 | A | GW | 1/15/2002 |
| 3 | NEOSHO | CULBERTSON | 15 | | | NW | 1 | 27 | 19 | E | 1 | A | SW | 1/5/1999 |
| 3 | NEOSHO | CULBERTSON | 5 | | | NE | 1 | 27 | 19 | E | 1 | A | SW | 1/5/1999 |
| 3 | NEOSHO | CULBERTSON | 13 | | | SW | 1 | 27 | 19 | E | 1 | A | SW | 12/17/1998 |
| 3 | NEOSHO | CULBERTSON | 12 | | | SW | 1 | 27 | 19 | E | 1 | A | SW | 12/9/1998 |
| 3 | NEOSHO | CULBERTSON | 10 | | | SW | 1 | 27 | 19 | E | 1 | A | SW | 12/16/1998 |
| 3 | NEOSHO | CULBERTSON | 9 | | | SW | 1 | 27 | 19 | E | 1 | A | SW | 12/29/1998 |
| 3 | NEOSHO | CULBERTSON | 8 | | | SW | 1 | 27 | 19 | E | 1 | A | SW | 12/14/1998 |
| 3 | NEOSHO | CULBERTSON | 7 | | | SW | 1 | 27 | 19 | E | 1 | A | SW | 11/11/1998 |
| 3 | NEOSHO | CULBERTSON | 6 | | | SW | 1 | 27 | 19 | E | 1 | A | SW | 12/9/1998 |
| 3 | NEOSHO | CULBERTSON | 4 | | | SW | 1 | 27 | 19 | E | 1 | A | SW | 12/9/1998 |
| 3 | NEOSHO | CULBERTSON | 3 | | | SW | 1 | 27 | 19 | E | 1 | A | SW | 11/11/1998 |
| 3 | NEOSHO | CULBERTSON | 2 | | | SW | 1 | 27 | 19 | E | 1 | A | SW | 11/11/1998 |
| 3 | NEOSHO | CULBERTSON | 1 | | | SW | 1 | 27 | 19 | E | 1 | A | SW | 11/11/1998 |
| 3 | NEOSHO | POOL | 4 | SE | NW | SE | 1 | 27 | 19 | E | 1 | A | SW | 12/28/1998 |
| 3 | NEOSHO | POOL | 3 | NW | NW | SE | 1 | 27 | 19 | E | 1 | A | SW | 12/28/1998 |
| 3 | NEOSHO | POOL | 2 | SW | SW | SE | 1 | 27 | 19 | E | 1 | A | SW | 12/29/1998 |

Wells Plugged with State Funds Since 7/1/1996

| DIST | COUNTY | LEASE NAME | WELL NO | Q-3 | Q-2 | Q-1 | SEC | TWP | RNG | DIR | PRI | LEVEL | TYPE | PLUGDATE |
|------|--------|------------------------|-----------|-----|-----|-----|-----|-----|-----|-----|-----|-------|------|------------|
| 3 | NEOSHO | POOL | 1 | SW | SW | SE | 1 | 27 | 19 | E | 1 | A | SW | 12/29/1998 |
| 3 | NEOSHO | CULBERTSON | 11 | | | SE | 2 | 27 | 19 | E | 1 | A | SW | 12/14/1998 |
| 3 | NEOSHO | CASPER (McKEE) | (CASOW1) | | | NE | 10 | 27 | 19 | E | 1 | B | GW | 12/7/2009 |
| 3 | NEOSHO | CASPER (McKEE) | (JCA01) | | | NE | 10 | 27 | 19 | E | 1 | A | GW | 12/22/2009 |
| 3 | NEOSHO | RALPH PETERS | (PET-OW1) | SW | SW | NW | 10 | 27 | 19 | E | 1 | B | GW | 2/13/2015 |
| 3 | NEOSHO | GREVE | 3 | | | NW | 12 | 27 | 19 | E | 1 | A | GW | 1/15/1999 |
| 3 | NEOSHO | GREVE | 2 | | | NW | 12 | 27 | 19 | E | 1 | A | GW | 1/15/1999 |
| 3 | NEOSHO | GREVE | 1 | | | NW | 12 | 27 | 19 | E | 1 | A | GW | 2/1/1999 |
| 3 | NEOSHO | BIG CREEK RANCH | (BCR08) | NE | SE | NW | 15 | 27 | 19 | E | 1 | B | GW | 2/24/2009 |
| 3 | NEOSHO | BIG CREEK RANCH | (BCR07) | SE | SW | NW | 15 | 27 | 19 | E | 1 | B | GW | 2/19/2009 |
| 3 | NEOSHO | Big Creek Ranch | (BCR06) | NW | SW | NE | 15 | 27 | 19 | E | 1 | B | SW | 2/20/2009 |
| 3 | NEOSHO | Big Creek Ranch | (BCR05) | NW | SW | NE | 15 | 27 | 19 | E | 1 | B | SW | 3/5/2009 |
| 3 | NEOSHO | Big Creek Ranch | (BCR04) | NW | SE | NW | 15 | 27 | 19 | E | 1 | B | SW | 2/19/2009 |
| 3 | NEOSHO | Big Creek Ranch | (BCR02) | NE | SE | NW | 15 | 27 | 19 | E | 1 | B | SW | 2/19/2009 |
| 3 | NEOSHO | Big Creek Ranch | (BCR01) | NE | SW | NW | 15 | 27 | 19 | E | 1 | B | SW | 2/13/2009 |
| 3 | NEOSHO | MIKE CASPER | (CAS-OW1) | SE | SW | SE | 15 | 27 | 19 | E | 1 | B | GW | 12/30/2010 |
| 3 | NEOSHO | COOPER 3-4-5 | (CPR05) | | SE | SW | 18 | 27 | 19 | E | 1 | B | GW | 9/6/2012 |
| 3 | NEOSHO | COOPER 3-4-5 | (CPR04) | | SE | SW | 18 | 27 | 19 | E | 1 | B | GW | 9/6/2012 |
| 3 | NEOSHO | COOPER 3-4-5 | (CPR03) | | SE | SW | 18 | 27 | 19 | E | 1 | B | GW | 9/6/2012 |
| 3 | NEOSHO | DALE STEINMAN | (STI04) | SW | SE | NE | 18 | 27 | 19 | E | 1 | B | GW | 10/18/2012 |
| 3 | NEOSHO | DALE STEINMAN | (STI03) | SE | SE | NE | 18 | 27 | 19 | E | 1 | B | GW | 10/16/2012 |
| 3 | NEOSHO | DALE STEINMAN | (STI02) | SW | SW | NE | 18 | 27 | 19 | E | 1 | B | GW | 12/11/2012 |
| 3 | NEOSHO | DALE STEINMAN | (STI01) | SE | SE | NE | 18 | 27 | 19 | E | 1 | B | GW | 10/18/2012 |
| 3 | NEOSHO | STEVEN COOPER (JORDAN) | (CPR06) | N2 | N2 | SW | 18 | 27 | 19 | E | 1 | B | GW | 10/7/2011 |
| 3 | NEOSHO | STEVEN COOPER (JORDAN) | (CPR02) | | | SW | 18 | 27 | 19 | E | 1 | A | PS | 9/29/2011 |
| 3 | NEOSHO | STEVEN COOPER (JORDAN) | (CPR01) | | | SW | 18 | 27 | 19 | E | 1 | A | PS | 9/29/2011 |
| 3 | NEOSHO | KRUEGER | (50) | | SE | SW | 19 | 27 | 19 | E | 1 | B | SW | 3/26/2006 |
| 3 | NEOSHO | KRUEGER | (49) | | SW | SW | 19 | 27 | 19 | E | 1 | B | SW | 3/6/2006 |
| 3 | NEOSHO | KRUEGER | (48) | | SW | SW | 19 | 27 | 19 | E | 1 | B | SW | 3/13/2006 |
| 3 | NEOSHO | KRUEGER | (47) | | SW | SW | 19 | 27 | 19 | E | 1 | B | GW | 3/17/2006 |
| 3 | NEOSHO | KRUEGER | (46) | | SE | SW | 19 | 27 | 19 | E | 1 | B | SW | 2/10/2006 |
| 3 | NEOSHO | KRUEGER | (45) | | SE | SW | 19 | 27 | 19 | E | 1 | B | SW | 2/10/2006 |
| 3 | NEOSHO | KRUEGER | (44) | | SE | SW | 19 | 27 | 19 | E | 1 | B | SW | 3/17/2006 |
| 3 | NEOSHO | KRUEGER | (43) | | SW | SW | 19 | 27 | 19 | E | 1 | B | SW | 3/3/2006 |
| 3 | NEOSHO | KRUEGER | (42) | | SE | SW | 19 | 27 | 19 | E | 1 | B | SW | 2/20/2006 |
| 3 | NEOSHO | KRUEGER | (41) | | SE | SW | 19 | 27 | 19 | E | 1 | B | SW | 2/6/2006 |
| 3 | NEOSHO | KRUEGER | (40) | | SW | SW | 19 | 27 | 19 | E | 1 | B | SW | 2/20/2006 |
| 3 | NEOSHO | KRUEGER | (39) | | SE | SW | 19 | 27 | 19 | E | 1 | B | SW | 2/20/2006 |
| 3 | NEOSHO | KRUEGER | (38) | | SE | SW | 19 | 27 | 19 | E | 1 | C | SW | 2/2/2006 |
| 3 | NEOSHO | KRUEGER | (36) | | SE | SW | 19 | 27 | 19 | E | 1 | B | SW | 2/2/2006 |
| 3 | NEOSHO | KRUEGER | (35) | | SE | SW | 19 | 27 | 19 | E | 1 | B | SW | 2/3/2006 |
| 3 | NEOSHO | KRUEGER | (34) | | SE | SW | 19 | 27 | 19 | E | 1 | B | SW | 2/3/2006 |
| 3 | NEOSHO | KRUEGER | (33) | | SE | SW | 19 | 27 | 19 | E | 1 | B | SW | 1/26/2006 |
| 3 | NEOSHO | KRUEGER | (32) | | SE | SW | 19 | 27 | 19 | E | 1 | C | SW | 1/27/2006 |
| 3 | NEOSHO | KRUEGER | (31) | | SE | SW | 19 | 27 | 19 | E | 1 | C | SW | 1/27/2006 |
| 3 | NEOSHO | KRUEGER | (30) | | SE | SW | 19 | 27 | 19 | E | 1 | B | SW | 1/26/2006 |
| 3 | NEOSHO | KRUEGER | (29) | | SW | SW | 19 | 27 | 19 | E | 1 | C | SW | 1/25/2006 |
| 3 | NEOSHO | KRUEGER | (28) | | SW | SW | 19 | 27 | 19 | E | 1 | C | SW | 2/21/2006 |
| 3 | NEOSHO | KRUEGER | (27) | | SW | SW | 19 | 27 | 19 | E | 1 | C | SW | 3/23/2006 |
| 3 | NEOSHO | KRUEGER | (26) | | SW | SW | 19 | 27 | 19 | E | 1 | C | SW | 3/16/2006 |
| 3 | NEOSHO | KRUEGER | (25) | | SW | SW | 19 | 27 | 19 | E | 1 | C | SW | 2/21/2006 |
| 3 | NEOSHO | KRUEGER | (24) | | SW | SW | 19 | 27 | 19 | E | 1 | B | SW | 3/23/2006 |
| 3 | NEOSHO | KRUEGER | (23) | | SW | SW | 19 | 27 | 19 | E | 1 | B | SW | 3/8/2006 |
| 3 | NEOSHO | KRUEGER | (22) | | SW | SW | 19 | 27 | 19 | E | 1 | C | SW | 2/24/2006 |
| 3 | NEOSHO | KRUEGER | (21) | | SW | SW | 19 | 27 | 19 | E | 1 | C | SW | 3/8/2006 |
| 3 | NEOSHO | KRUEGER | (20) | | SW | SW | 19 | 27 | 19 | E | 1 | B | SW | 3/16/2006 |
| 3 | NEOSHO | KRUEGER | (19) | | SW | SW | 19 | 27 | 19 | E | 1 | B | SW | 3/13/2006 |
| 3 | NEOSHO | KRUEGER | (18) | | SW | SW | 19 | 27 | 19 | E | 1 | C | SW | 3/16/2006 |
| 3 | NEOSHO | KRUEGER | (16) | | NE | SW | 19 | 27 | 19 | E | 1 | C | SW | 12/29/2005 |
| 3 | NEOSHO | KRUEGER | (15) | | NE | SW | 19 | 27 | 19 | E | 1 | C | GW | 12/29/2005 |
| 3 | NEOSHO | KRUEGER | (14) | | NE | SW | 19 | 27 | 19 | E | 1 | C | GW | 1/4/2006 |

Wells Plugged with State Funds Since 7/1/1996

| DIST | COUNTY | LEASE NAME | WELL NO | Q-3 | Q-2 | Q-1 | SEC | TWP | RNG | DIR | PRI | LEVEL | TYPE | PLUGDATE | |
|------|--------|------------------|----------|-----|-----|-----|-----|-----|-----|-----|-----|-------|------|------------|-----------|
| 3 | NEOSHO | KRUEGER | (13) | | NE | SW | 19 | 27 | 19 | E | 1 | C | GW | 12/26/2005 | |
| 3 | NEOSHO | KRUEGER | (12) | | NE | SW | 19 | 27 | 19 | E | 1 | C | GW | 12/29/2005 | |
| 3 | NEOSHO | KRUEGER | (11) | | NE | SW | 19 | 27 | 19 | E | 1 | C | GW | 1/9/2006 | |
| 3 | NEOSHO | KRUEGER | (10) | | NE | SW | 19 | 27 | 19 | E | 1 | C | GW | 12/26/2005 | |
| 3 | NEOSHO | KRUEGER | (09) | | NE | SW | 19 | 27 | 19 | E | 1 | C | GW | 1/4/2006 | |
| 3 | NEOSHO | KRUEGER | (08) | | NE | SW | 19 | 27 | 19 | E | 1 | C | GW | 12/16/2005 | |
| 3 | NEOSHO | KRUEGER | (07) | | NE | SW | 19 | 27 | 19 | E | 1 | C | GW | 12/16/2005 | |
| 3 | NEOSHO | KRUEGER | (06) | | NE | SW | 19 | 27 | 19 | E | 1 | C | GW | 12/16/2005 | |
| 3 | NEOSHO | KRUEGER | (05) | | NE | SW | 19 | 27 | 19 | E | 1 | C | GW | 12/19/2005 | |
| 3 | NEOSHO | KRUEGER | (04) | | NE | SW | 19 | 27 | 19 | E | 1 | C | GW | 12/19/2005 | |
| 3 | NEOSHO | KRUEGER | (03) | NE | NE | SW | 19 | 27 | 19 | E | 1 | C | GW | 12/26/2005 | |
| 3 | NEOSHO | KRUEGER | (02) | | NE | SW | 19 | 27 | 19 | E | 1 | C | GW | 12/30/2005 | |
| 3 | NEOSHO | KRUEGER | (01) | | NW | SW | 19 | 27 | 19 | E | 1 | C | GW | 1/4/2006 | |
| 3 | NEOSHO | RENSING | (31) | | SW | SE | 19 | 27 | 19 | E | 1 | B | SW | 2/22/2006 | |
| 3 | NEOSHO | RENSING | (30) | | NE | SE | 19 | 27 | 19 | E | 1 | B | SW | 2/22/2006 | |
| 3 | NEOSHO | RENSING | (28) | | SW | SE | 19 | 27 | 19 | E | 1 | B | SW | 2/14/2006 | |
| 3 | NEOSHO | RENSING | (27) | | NW | SE | 19 | 27 | 19 | E | 1 | B | SW | 2/14/2006 | |
| 3 | NEOSHO | RENSING | (26) | | SW | SE | 19 | 27 | 19 | E | 1 | B | SW | 1/18/2006 | |
| 3 | NEOSHO | RENSING | (25) | | SW | SE | 19 | 27 | 19 | E | 1 | B | SW | 1/17/2006 | |
| 3 | NEOSHO | RENSING | (24) | | NE | SE | 19 | 27 | 19 | E | 1 | B | SW | 1/9/2006 | |
| 3 | NEOSHO | RENSING | (23) | | NE | SE | 19 | 27 | 19 | E | 1 | B | SW | 12/19/2005 | |
| 3 | NEOSHO | RENSING | (20) | | SW | SE | 19 | 27 | 19 | E | 1 | B | SW | 1/18/2006 | |
| 3 | NEOSHO | RENSING | (19) | | SW | SE | 19 | 27 | 19 | E | 1 | B | SW | 1/19/2006 | |
| 3 | NEOSHO | RENSING | (18) | | NW | SE | 19 | 27 | 19 | E | 1 | B | SW | 12/1/2005 | |
| 3 | NEOSHO | RENSING | (17) | | NE | SE | 19 | 27 | 19 | E | 1 | B | SW | 1/12/2006 | |
| 3 | NEOSHO | RENSING | (16) | | NE | SE | 19 | 27 | 19 | E | 1 | C | SW | 1/17/2006 | |
| 3 | NEOSHO | RENSING | (15) | | NE | SE | 19 | 27 | 19 | E | 1 | C | SW | 1/12/2006 | |
| 3 | NEOSHO | RENSING | (14) | | NE | SE | 19 | 27 | 19 | E | 1 | C | SW | 1/9/2006 | |
| 3 | NEOSHO | RENSING | (13) | | NE | SE | 19 | 27 | 19 | E | 1 | B | SW | 1/13/2006 | |
| 3 | NEOSHO | RENSING | (12) | | NE | SE | 19 | 27 | 19 | E | 1 | C | SW | 12/30/2005 | |
| 3 | NEOSHO | RENSING | (11) | | NE | SE | 19 | 27 | 19 | E | 1 | B | SW | 12/30/2005 | |
| 3 | NEOSHO | RENSING | (10) | | NE | SE | 19 | 27 | 19 | E | 1 | B | SW | 1/13/2006 | |
| 3 | NEOSHO | RENSING | (09) | | NE | SE | 19 | 27 | 19 | E | 1 | C | SW | 1/12/2006 | |
| 3 | NEOSHO | RENSING | (08) | | SW | SE | 19 | 27 | 19 | E | 1 | B | SW | 1/19/2006 | |
| 3 | NEOSHO | RENSING | (06) | | NW | SE | 19 | 27 | 19 | E | 1 | C | SW | 11/21/2005 | |
| 3 | NEOSHO | RENSING | (05) | | NW | SE | 19 | 27 | 19 | E | 1 | C | SW | 12/1/2005 | |
| 3 | NEOSHO | RENSING | (04) | | NW | SE | 19 | 27 | 19 | E | 1 | C | SW | 11/22/2005 | |
| 3 | NEOSHO | RENSING | (03) | | NW | SE | 19 | 27 | 19 | E | 1 | C | SW | 11/22/2005 | |
| 3 | NEOSHO | RENSING | (02) | | NW | SE | 19 | 27 | 19 | E | 1 | C | SW | 12/23/2005 | |
| 3 | NEOSHO | RENSING | (01) | | NW | SE | 19 | 27 | 19 | E | 1 | B | SW | 11/22/2005 | |
| 3 | NEOSHO | TOM EASTMAN | (EAS01) | NW | NW | NE | 20 | 27 | 19 | E | 1 | B | GW | 7/15/2010 | |
| 3 | NEOSHO | BILL AUGUSTINE | (ANG01) | | | SW | 21 | 27 | 19 | E | 1 | B | GW | 12/8/2009 | |
| 3 | NEOSHO | KLAPSADDLE | (KLA01) | | | SW | NE | 23 | 27 | 19 | E | 1 | A | SW | 12/5/2008 |
| 3 | NEOSHO | BREINER | (DEER01) | NW | NE | NW | 27 | 27 | 19 | E | 1 | A | SW | 8/4/2015 | |
| 3 | NEOSHO | DILLOW | (DIL04) | NW | SW | SW | 28 | 27 | 19 | E | 1 | B | GW | 4/5/2018 | |
| 3 | NEOSHO | DILLOW | (DIL03) | SW | SW | SW | 28 | 27 | 19 | E | 1 | A | GW | 4/5/2018 | |
| 3 | NEOSHO | DILLOW | 7 | SE | SW | SW | 28 | 27 | 19 | E | 1 | B | GW | 1/11/2018 | |
| 3 | NEOSHO | DILLOW | 6 | NW | SW | SW | 28 | 27 | 19 | E | 1 | B | GW | 1/9/2018 | |
| 3 | NEOSHO | DILLOW | 5 | SE | SW | SW | 28 | 27 | 19 | E | 1 | B | GW | 12/28/2017 | |
| 3 | NEOSHO | DILLOW | 4 | SE | SW | SW | 28 | 27 | 19 | E | 1 | B | GW | 7/5/2018 | |
| 3 | NEOSHO | DILLOW | 3 | SE | SW | SW | 28 | 27 | 19 | E | 1 | B | GW | 12/20/2017 | |
| 3 | NEOSHO | DILLOW | 2 | NE | SW | SW | 28 | 27 | 19 | E | 1 | B | GW | 12/20/2017 | |
| 3 | NEOSHO | DILLOW | 1 | SE | NW | SW | 28 | 27 | 19 | E | 1 | B | GW | 12/20/2017 | |
| 3 | NEOSHO | DILLOW | (DIL0W2) | NW | SW | SW | 28 | 27 | 19 | E | 1 | A | SW | 4/4/2016 | |
| 3 | NEOSHO | BEALE (GALEMORE) | (OW-3) | NE | NW | SE | 29 | 27 | 19 | E | 1 | A | GW | 4/20/2012 | |
| 3 | NEOSHO | DILLOW | (DIL08) | NE | NE | SE | 29 | 27 | 19 | E | 1 | A | GW | 7/6/2018 | |
| 3 | NEOSHO | DILLOW | W-3 | NW | SE | SE | 29 | 27 | 19 | E | 1 | B | GW | 1/9/2018 | |
| 3 | NEOSHO | DILLOW | 9 | SE | SE | SE | 29 | 27 | 19 | E | 1 | A | GW | 12/13/2017 | |
| 3 | NEOSHO | DILLOW | 8 | | SE | SE | 29 | 27 | 19 | E | 1 | B | GW | 12/13/2017 | |
| 3 | NEOSHO | DILLOW | (DIL0W1) | NE | SE | SE | 29 | 27 | 19 | E | 1 | A | SW | 4/4/2016 | |
| 3 | NEOSHO | MIH | MIH OW1 | SW | NE | SW | 29 | 27 | 19 | E | 1 | B | GW | 7/12/2018 | |

Wells Plugged with State Funds Since 7/1/1996

| DIST | COUNTY | LEASE NAME | WELL NO | Q-3 | Q-2 | Q-1 | SEC | TWP | RNG | DIR | PRI | LEVEL | TYPE | PLUGDATE |
|------|--------|--------------------|------------|-----|-----|-----|-----|-----|-----|-----|-----|-------|------|------------|
| 3 | NEOSHO | MIH | 32 | | NW | SW | 29 | 27 | 19 | E | 1 | A | GW | 7/12/1999 |
| 3 | NEOSHO | MIH | 31 | | NW | SW | 29 | 27 | 19 | E | 1 | A | GW | 7/9/1999 |
| 3 | NEOSHO | MIH | 30 | | NW | SW | 29 | 27 | 19 | E | 1 | A | GW | 7/12/1999 |
| 3 | NEOSHO | MIH | 29 | | NW | SW | 29 | 27 | 19 | E | 1 | A | GW | 7/9/1999 |
| 3 | NEOSHO | MIH | 28 | | NW | SW | 29 | 27 | 19 | E | 1 | A | GW | 7/13/1999 |
| 3 | NEOSHO | MIH | 27 | | NE | SW | 29 | 27 | 19 | E | 1 | A | GW | 7/2/1999 |
| 3 | NEOSHO | MIH | 26 | | NE | SW | 29 | 27 | 19 | E | 1 | A | GW | 7/1/1999 |
| 3 | NEOSHO | MIH | 25 | | NE | SW | 29 | 27 | 19 | E | 1 | A | GW | 7/1/1999 |
| 3 | NEOSHO | MIH | 24 | | SW | SW | 29 | 27 | 19 | E | 1 | A | GW | 7/1/1999 |
| 3 | NEOSHO | MIH | 23 | | SW | SW | 29 | 27 | 19 | E | 1 | A | GW | 6/15/1999 |
| 3 | NEOSHO | MIH | 22 | | SW | SW | 29 | 27 | 19 | E | 1 | A | GW | 7/1/1999 |
| 3 | NEOSHO | MIH | 21 | | SW | SW | 29 | 27 | 19 | E | 1 | A | GW | 6/14/1999 |
| 3 | NEOSHO | MIH | 20 | | NW | SW | 29 | 27 | 19 | E | 1 | A | GW | 7/7/1999 |
| 3 | NEOSHO | MIH | 19 | | NW | SW | 29 | 27 | 19 | E | 1 | A | GW | 7/7/1999 |
| 3 | NEOSHO | MIH | 18 | | SW | SW | 29 | 27 | 19 | E | 1 | A | GW | 6/10/1999 |
| 3 | NEOSHO | MIH | 17 | | SE | SW | 29 | 27 | 19 | E | 1 | A | GW | 5/21/1999 |
| 3 | NEOSHO | MIH | 16 | | NE | SW | 29 | 27 | 19 | E | 1 | A | GW | 5/25/1999 |
| 3 | NEOSHO | MIH | 15 | | NW | SW | 29 | 27 | 19 | E | 1 | A | GW | 6/10/1999 |
| 3 | NEOSHO | MIH | 14 | | SW | SW | 29 | 27 | 19 | E | 1 | A | GW | 6/2/1999 |
| 3 | NEOSHO | MIH | 13 | | SW | SW | 29 | 27 | 19 | E | 1 | A | GW | 6/2/1999 |
| 3 | NEOSHO | MIH | 12 | | SW | SW | 29 | 27 | 19 | E | 1 | A | GW | 5/27/1999 |
| 3 | NEOSHO | MIH | 11 | | SW | SW | 29 | 27 | 19 | E | 1 | A | GW | 5/26/1999 |
| 3 | NEOSHO | MIH | 10 | | SW | SW | 29 | 27 | 19 | E | 1 | A | GW | 6/4/1999 |
| 3 | NEOSHO | MIH | 9 | | NE | SW | 29 | 27 | 19 | E | 1 | A | GW | 5/12/1999 |
| 3 | NEOSHO | MIH | 8 | | SE | SW | 29 | 27 | 19 | E | 1 | A | GW | 5/18/1999 |
| 3 | NEOSHO | MIH | 7 | | SE | SW | 29 | 27 | 19 | E | 1 | A | GW | 5/18/1999 |
| 3 | NEOSHO | MIH | 6 | | SE | SW | 29 | 27 | 19 | E | 1 | A | GW | 5/12/1999 |
| 3 | NEOSHO | MIH | 5 | | SW | SW | 29 | 27 | 19 | E | 1 | A | GW | 5/27/1999 |
| 3 | NEOSHO | MIH | 4 | | SE | SW | 29 | 27 | 19 | E | 1 | A | GW | 5/25/1999 |
| 3 | NEOSHO | MIH | 3 | | SE | SW | 29 | 27 | 19 | E | 1 | A | GW | 5/26/1999 |
| 3 | NEOSHO | MIH | 2 | | SE | SW | 29 | 27 | 19 | E | 1 | A | GW | 5/21/1999 |
| 3 | NEOSHO | MIH | 1 | | SE | SW | 29 | 27 | 19 | E | 1 | A | GW | 5/11/1999 |
| 3 | NEOSHO | MIH PROPERTY | 3 | NE | SE | SW | 29 | 27 | 19 | E | 1 | A | SW | 10/4/2004 |
| 3 | NEOSHO | MIH PROPERTY | 2 | SE | NE | SW | 29 | 27 | 19 | E | 1 | A | SW | 9/30/2004 |
| 3 | NEOSHO | MIH PROPERTY | 1 | SE | SE | SW | 29 | 27 | 19 | E | 1 | A | SW | 9/30/2004 |
| 3 | NEOSHO | MIH#2009 | (MIH#2009) | SE | SE | SW | 29 | 27 | 19 | E | 1 | A | SW | 11/12/2009 |
| 3 | NEOSHO | SOUTH MIH PROPERTY | 1 | | SW | SW | 29 | 27 | 19 | E | 1 | B | PS | 1/11/2001 |
| 3 | NEOSHO | LLOYD RENSING | (18) | | SE | NE | 30 | 27 | 19 | E | 1 | B | SW | 4/12/2005 |
| 3 | NEOSHO | LLOYD RENSING | (17) | | SW | NE | 30 | 27 | 19 | E | 1 | B | SW | 3/25/2005 |
| 3 | NEOSHO | LLOYD RENSING | (16) | | SW | NE | 30 | 27 | 19 | E | 1 | B | SW | 3/28/2005 |
| 3 | NEOSHO | LLOYD RENSING | (15) | | NE | SW | 30 | 27 | 19 | E | 1 | B | SW | 4/4/2005 |
| 3 | NEOSHO | LLOYD RENSING | (14) | | SW | NE | 30 | 27 | 19 | E | 1 | B | SW | 3/28/2005 |
| 3 | NEOSHO | LLOYD RENSING | (13) | | S2 | NE | 30 | 27 | 19 | E | 1 | B | SW | 3/24/2005 |
| 3 | NEOSHO | LLOYD RENSING | (12) | | S2 | NE | 30 | 27 | 19 | E | 1 | B | SW | 3/23/2005 |
| 3 | NEOSHO | LLOYD RENSING | (11) | | S2 | NE | 30 | 27 | 19 | E | 1 | B | SW | 3/23/2005 |
| 3 | NEOSHO | LLOYD RENSING | (10) | | S2 | NE | 30 | 27 | 19 | E | 1 | B | SW | 3/23/2005 |
| 3 | NEOSHO | LLOYD RENSING | (09) | | S2 | NE | 30 | 27 | 19 | E | 1 | B | SW | 4/6/2005 |
| 3 | NEOSHO | LLOYD RENSING | (08) | | S2 | NE | 30 | 27 | 19 | E | 1 | B | SW | 3/24/2005 |
| 3 | NEOSHO | LLOYD RENSING | (07) | | S2 | NE | 30 | 27 | 19 | E | 1 | B | SW | 4/11/2005 |
| 3 | NEOSHO | LLOYD RENSING | (06) | | S2 | NE | 30 | 27 | 19 | E | 1 | B | SW | 3/21/2005 |
| 3 | NEOSHO | LLOYD RENSING | (05) | | S2 | NE | 30 | 27 | 19 | E | 1 | B | SW | 4/6/2005 |
| 3 | NEOSHO | LLOYD RENSING | (04) | | S2 | NE | 30 | 27 | 19 | E | 1 | B | SW | 4/5/2005 |
| 3 | NEOSHO | LLOYD RENSING | (03) | | S2 | NE | 30 | 27 | 19 | E | 1 | B | SW | 4/4/2005 |
| 3 | NEOSHO | LLOYD RENSING | (02) | | S2 | NE | 30 | 27 | 19 | E | 1 | B | SW | 4/5/2005 |
| 3 | NEOSHO | LLOYD RENSING | (01) | | S2 | NE | 30 | 27 | 19 | E | 1 | B | SW | 4/4/2005 |
| 3 | NEOSHO | JOE SHUE (HIEBERT) | (SHE03) | | N2 | NE | 6 | 27 | 20 | E | 1 | A | GW | 6/2/2009 |
| 3 | NEOSHO | JOE SHUE (HIEBERT) | (SHE02) | | N2 | NE | 6 | 27 | 20 | E | 1 | A | GW | 6/2/2009 |
| 3 | NEOSHO | JOE SHUE (HIEBERT) | (SHE01) | | N2 | NE | 6 | 27 | 20 | E | 1 | A | GW | 6/2/2009 |
| 3 | NEOSHO | LARRY HARDING | (HARD-01) | SW | SW | SE | 28 | 27 | 20 | E | 1 | A | SW | 2/28/2014 |
| 3 | NEOSHO | TAYLOR | (TAY01) | NE | NE | NW | 21 | 27 | 21 | E | 1 | B | GW | 8/9/2016 |
| 3 | NEOSHO | JOSH SMITH | (SMI04) | | | NE | 32 | 27 | 21 | E | 1 | B | GW | 3/7/2014 |

Wells Plugged with State Funds Since 7/1/1996

| DIST | COUNTY | LEASE NAME | WELL NO | Q-3 | Q-2 | Q-1 | SEC | TWP | RNG | DIR | PRI | LEVEL | TYPE | PLUGDATE |
|------|--------|------------------------------|------------|-----|-----|-----|-----|-----|-----|-----|-----|-------|------|------------|
| 3 | NEOSHO | JOSH SMITH | (SMI03) | | | NE | 32 | 27 | 21 | E | 1 | B | GW | 3/6/2014 |
| 3 | NEOSHO | JOSH SMITH | (SMI02) | | | NE | 32 | 27 | 21 | E | 1 | B | GW | 3/7/2014 |
| 3 | NEOSHO | JOSH SMITH | (SMI01) | | | NW | 32 | 27 | 21 | E | 1 | B | GW | 3/6/2014 |
| 3 | NEOSHO | CLARKSON | (02) | SW | NE | NW | 34 | 27 | 21 | E | 1 | C | SW | 9/26/2005 |
| 3 | NEOSHO | CLARKSON | (01) | SE | NW | NE | 34 | 27 | 21 | E | 1 | B | SW | 9/26/2005 |
| 3 | NEOSHO | WILLIS (M. G. KEPLEY) | (WIL40) | | SE | NE | 12 | 28 | 17 | E | 1 | B | SW | 11/1/2011 |
| 3 | NEOSHO | WILLIS (M. G. KEPLEY) | (WIL39) | | NE | NW | 12 | 28 | 17 | E | 1 | A | SW | 10/31/2011 |
| 3 | NEOSHO | WILLIS (M. G. KEPLEY) | (WIL14) | | SE | NE | 12 | 28 | 17 | E | 1 | B | SW | 11/4/2011 |
| 3 | NEOSHO | WILLIS (M. G. KEPLEY) | (WIL13) | | SE | NE | 12 | 28 | 17 | E | 1 | B | SW | 11/2/2011 |
| 3 | NEOSHO | WILLIS (M. G. KEPLEY) | (WIL12) | | SE | NE | 12 | 28 | 17 | E | 1 | B | SW | 11/3/2011 |
| 3 | NEOSHO | WILLIS (M. G. KEPLEY) | (WIL11) | | SE | NE | 12 | 28 | 17 | E | 1 | B | SW | 10/28/2011 |
| 3 | NEOSHO | WILLIS (M. G. KEPLEY) | (WIL10) | | SE | NE | 12 | 28 | 17 | E | 1 | A | SW | 10/28/2011 |
| 3 | NEOSHO | WILLIS (M. G. KEPLEY) | (WIL05) | | NE | NW | 12 | 28 | 17 | E | 1 | A | SW | 10/20/2011 |
| 3 | NEOSHO | WILLIS (M. G. KEPLEY) | (WIL04) | | NE | NW | 12 | 28 | 17 | E | 1 | C | GW | 10/20/2011 |
| 3 | NEOSHO | WILLIS (M. G. KEPLEY) | (WIL03) | | NW | NW | 12 | 28 | 17 | E | 1 | C | GW | 10/24/2011 |
| 3 | NEOSHO | WILLIS (M. G. KEPLEY) | (WIL02) | | NW | NW | 12 | 28 | 17 | E | 1 | B | GW | 10/21/2011 |
| 3 | NEOSHO | WILLIS (M. G. KEPLEY) | (WIL01) | | NW | NW | 12 | 28 | 17 | E | 1 | C | GW | 10/21/2011 |
| 3 | NEOSHO | GLEN WICKER (RETTIG) | (WICOW1) | S2 | SE | NE | 1 | 28 | 18 | E | 1 | B | GW | 7/28/2010 |
| 3 | NEOSHO | AUSTIN-RUSH | (AUS05) | | SE | SW | 2 | 28 | 18 | E | 1 | B | GW | 5/18/2009 |
| 3 | NEOSHO | AUSTIN-RUSH | (AUS04) | | SE | SW | 2 | 28 | 18 | E | 1 | A | GW | 5/14/2009 |
| 3 | NEOSHO | AUSTIN-RUSH | (AUS03) | | SE | SW | 2 | 28 | 18 | E | 1 | A | GW | 5/18/2009 |
| 3 | NEOSHO | AUSTIN-RUSH | (AUS02) | | SE | SW | 2 | 28 | 18 | E | 1 | A | GW | 5/15/2009 |
| 3 | NEOSHO | AUSTIN-RUSH | (AUS01) | | SE | SW | 2 | 28 | 18 | E | 1 | A | GW | 5/21/2009 |
| 3 | NEOSHO | PHILLIP STICH (MALONEY) | (STH22) | SE | SE | SE | 2 | 28 | 18 | E | 1 | B | GW | 5/5/2011 |
| 3 | NEOSHO | PHILLIP STICH (MALONEY) | (STH21) | SE | SW | SE | 2 | 28 | 18 | E | 1 | B | GW | 4/21/2011 |
| 3 | NEOSHO | PHILLIP STICH (MALONEY) | (STH20) | NE | SE | SE | 2 | 28 | 18 | E | 1 | B | GW | 5/17/2011 |
| 3 | NEOSHO | PHILLIP STICH (MALONEY) | (STH19) | NW | SW | SE | 2 | 28 | 18 | E | 1 | B | GW | 5/10/2011 |
| 3 | NEOSHO | PHILLIP STICH (MALONEY) | (STH18) | | | SE | 2 | 28 | 18 | E | 1 | B | GW | 3/30/2011 |
| 3 | NEOSHO | PHILLIP STICH (MALONEY) | (STH17) | | | SE | 2 | 28 | 18 | E | 1 | B | GW | 4/20/2011 |
| 3 | NEOSHO | PHILLIP STICH (MALONEY) | (STH16ADD) | | | SE | 2 | 28 | 18 | E | 1 | A | GW | 11/17/2010 |
| 3 | NEOSHO | PHILLIP STICH (MALONEY) | (STH15) | SE | NE | SE | 2 | 28 | 18 | E | 1 | B | GW | 4/26/2011 |
| 3 | NEOSHO | PHILLIP STICH (MALONEY) | (STH14) | | | SE | 2 | 28 | 18 | E | 1 | B | GW | 2/8/2011 |
| 3 | NEOSHO | PHILLIP STICH (MALONEY) | (STH13) | | | SE | 2 | 28 | 18 | E | 1 | B | GW | 4/21/2011 |
| 3 | NEOSHO | PHILLIP STICH (MALONEY) | (STH09) | | | SE | 2 | 28 | 18 | E | 1 | B | GW | 4/5/2011 |
| 3 | NEOSHO | PHILLIP STICH (MALONEY) | (STH08) | | | SE | 2 | 28 | 18 | E | 1 | B | GW | 4/8/2011 |
| 3 | NEOSHO | PHILLIP STICH (MALONEY) | (STH07) | | | SE | 2 | 28 | 18 | E | 1 | B | GW | 3/29/2011 |
| 3 | NEOSHO | PHILLIP STICH (MALONEY) | (STH06) | | | SE | 2 | 28 | 18 | E | 1 | B | GW | 4/19/2011 |
| 3 | NEOSHO | PHILLIP STICH (MALONEY) | (STH05) | | | SE | 2 | 28 | 18 | E | 1 | A | GW | 4/20/2011 |
| 3 | NEOSHO | PHILLIP STICH (MALONEY) | (STH04) | | | SE | 2 | 28 | 18 | E | 1 | B | GW | 4/13/2011 |
| 3 | NEOSHO | PHILLIP STICH (MALONEY) | (STH03) | NE | SE | SE | 2 | 28 | 18 | E | 1 | B | GW | 5/16/2011 |
| 3 | NEOSHO | PHILLIP STICH (MALONEY) | (STH02) | | | SE | 2 | 28 | 18 | E | 1 | B | GW | 2/7/2011 |
| 3 | NEOSHO | PHILLIP STICH (MALONEY) | (STH01) | NE | SE | SE | 2 | 28 | 18 | E | 1 | A | GW | 5/16/2011 |
| 3 | NEOSHO | TAYLOR | (TAY01) | NW | NW | NW | 2 | 28 | 18 | E | 1 | A | PS | 6/24/2009 |
| 3 | NEOSHO | WICKER (RETTING) | (WIC01) | SW | NE | SE | 2 | 28 | 18 | E | 1 | B | SW | 5/21/2009 |
| 3 | NEOSHO | JIM KEPLEY | (JKP01) | NE | SE | SW | 3 | 28 | 18 | E | 1 | A | GW | 11/20/2009 |
| 3 | NEOSHO | JIM KEPLEY | 1 | SW | SE | SW | 3 | 28 | 18 | E | 1 | A | SW | 4/8/2004 |
| 3 | NEOSHO | JOHN N. SHERMAN | OW-1 | NW | NE | NE | 3 | 28 | 18 | E | 1 | A | SW | 3/28/2006 |
| 3 | NEOSHO | PATRICIA COX | (COXOW1) | NW | SW | SE | 4 | 28 | 18 | E | 1 | B | GW | 5/27/2009 |
| 3 | NEOSHO | Caldwell Property | (CAL01) | NE | SE | NE | 5 | 28 | 18 | E | 1 | B | PS | 6/21/2007 |
| 3 | NEOSHO | KEPLEY FARMS (SCHORPFLIN #3) | (KPR01) | SE | NE | NW | 5 | 28 | 18 | E | 1 | A | SW | 12/17/2009 |
| 3 | NEOSHO | KDOT 169 R-O-W | (KDOTOW1) | SW | NW | SE | 6 | 28 | 18 | E | 1 | A | PS | 6/6/2012 |
| 3 | NEOSHO | JOHN RAUSCH | (RAUOW2) | | | NW | 8 | 28 | 18 | E | 1 | B | GW | 11/26/2013 |
| 3 | NEOSHO | JOHN RAUSCH | (RAUOW1) | | | NE | 8 | 28 | 18 | E | 1 | A | GW | 11/27/2013 |
| 3 | NEOSHO | COX PROPERTY | 1 | NW | NE | NE | 9 | 28 | 18 | E | 1 | B | SW | 1/10/2001 |
| 3 | NEOSHO | JOHN STEWART | OW-1 | NE | SW | NE | 10 | 28 | 18 | E | 1 | A | SW | 12/6/2006 |
| 3 | NEOSHO | PHILLIP STICH (MALONEY) | (STH10) | | | NE | 11 | 28 | 18 | E | 1 | B | GW | 3/28/2011 |
| 3 | NEOSHO | BROOKSHIRE | (33) | | SE | NW | 12 | 28 | 18 | E | 1 | B | GW | 8/2/2004 |
| 3 | NEOSHO | BROOKSHIRE | (32) | | SE | NW | 12 | 28 | 18 | E | 1 | B | GW | 7/19/2004 |
| 3 | NEOSHO | BROOKSHIRE | (31) | | SW | NE | 12 | 28 | 18 | E | 1 | B | GW | 7/19/2004 |
| 3 | NEOSHO | BROOKSHIRE | (29) | | SW | NE | 12 | 28 | 18 | E | 1 | B | GW | 7/21/2004 |
| 3 | NEOSHO | BROOKSHIRE | (28) | | SW | NE | 12 | 28 | 18 | E | 1 | B | GW | 7/22/2004 |

Wells Plugged with State Funds Since 7/1/1996

| DIST | COUNTY | LEASE NAME | WELL NO | Q-3 | Q-2 | Q-1 | SEC | TWP | RNG | DIR | PRI | LEVEL | TYPE | PLUGDATE |
|------|--------|------------------------|------------|-----|-----|-----|-----|-----|-----|-----|-----|-------|------|------------|
| 3 | NEOSHO | BROOKSHIRE | (27) | | SW | NE | 12 | 28 | 18 | E | 1 | B | GW | 7/15/2004 |
| 3 | NEOSHO | BROOKSHIRE | (25) | | NE | NE | 12 | 28 | 18 | E | 1 | B | GW | 5/5/2004 |
| 3 | NEOSHO | BROOKSHIRE | (12) | | NE | NE | 12 | 28 | 18 | E | 1 | B | GW | 5/4/2004 |
| 3 | NEOSHO | BROOKSHIRE | (24) | | NE | NE | 12 | 28 | 18 | E | 1 | B | GW | 5/18/2004 |
| 3 | NEOSHO | BROOKSHIRE | (23) | | SW | NE | 12 | 28 | 18 | E | 1 | B | GW | 7/28/2004 |
| 3 | NEOSHO | BROOKSHIRE | (22) | | SW | NE | 12 | 28 | 18 | E | 1 | B | GW | 7/21/2004 |
| 3 | NEOSHO | BROOKSHIRE | (21) | | SW | NE | 12 | 28 | 18 | E | 1 | B | GW | 7/26/2004 |
| 3 | NEOSHO | BROOKSHIRE | (20) | | NW | NE | 12 | 28 | 18 | E | 1 | B | GW | 7/13/2004 |
| 3 | NEOSHO | BROOKSHIRE | (19) | | SW | NE | 12 | 28 | 18 | E | 1 | B | GW | 7/14/2004 |
| 3 | NEOSHO | BROOKSHIRE | (18) | | SW | NE | 12 | 28 | 18 | E | 1 | B | GW | 7/14/2004 |
| 3 | NEOSHO | BROOKSHIRE | (17) | | SW | NE | 12 | 28 | 18 | E | 1 | A | GW | 7/22/2004 |
| 3 | NEOSHO | BROOKSHIRE | (16) | | SW | NE | 12 | 28 | 18 | E | 1 | A | GW | 7/15/2004 |
| 3 | NEOSHO | BROOKSHIRE | (14) | | | NE | 12 | 28 | 18 | E | 1 | B | GW | 7/19/2004 |
| 3 | NEOSHO | BROOKSHIRE | (11) | | SW | NE | 12 | 28 | 18 | E | 1 | B | GW | 6/7/2004 |
| 3 | NEOSHO | BROOKSHIRE | (10) | | SE | NE | 12 | 28 | 18 | E | 1 | B | GW | 5/10/2004 |
| 3 | NEOSHO | BROOKSHIRE | (06) | | SW | NE | 12 | 28 | 18 | E | 1 | B | GW | 6/4/2004 |
| 3 | NEOSHO | BROOKSHIRE | (05) | | SW | NE | 12 | 28 | 18 | E | 1 | B | GW | 6/3/2004 |
| 3 | NEOSHO | BROOKSHIRE | (04) | | SE | NE | 12 | 28 | 18 | E | 1 | B | GW | 6/2/2004 |
| 3 | NEOSHO | BROOKSHIRE | (03) | | SE | NE | 12 | 28 | 18 | E | 1 | B | GW | 5/7/2004 |
| 3 | NEOSHO | BROOKSHIRE | (01) | | NE | NE | 12 | 28 | 18 | E | 1 | B | GW | 5/4/2004 |
| 3 | NEOSHO | BROOKSHIRE | (BB) | | NW | NE | 12 | 28 | 18 | E | 1 | B | GW | 6/8/2004 |
| 3 | NEOSHO | BROOKSHIRE | (9A) | | SW | NE | 12 | 28 | 18 | E | 1 | B | GW | 6/4/2004 |
| 3 | NEOSHO | BROOKSHIRE | (6A) | | NE | NE | 12 | 28 | 18 | E | 1 | B | GW | 6/2/2004 |
| 3 | NEOSHO | BROOKSHIRE | (5A) | | NE | NE | 12 | 28 | 18 | E | 1 | A | GW | 5/7/2004 |
| 3 | NEOSHO | BROOKSHIRE | (4A) | | NE | NE | 12 | 28 | 18 | E | 1 | B | GW | 5/7/2004 |
| 3 | NEOSHO | BROOKSHIRE | (3A) | | NE | NE | 12 | 28 | 18 | E | 1 | B | GW | 5/10/2004 |
| 3 | NEOSHO | BROOKSHIRE | (2A) | | SE | NE | 12 | 28 | 18 | E | 1 | B | GW | 4/28/2004 |
| 3 | NEOSHO | BROOKSHIRE | (1A) | | NE | NE | 12 | 28 | 18 | E | 1 | A | GW | 4/28/2004 |
| 3 | NEOSHO | WICKER (BIDEAU-RETTIG) | (WIC-01) | SE | NE | NE | 12 | 28 | 18 | E | 1 | A | SW | 1/15/2015 |
| 3 | NEOSHO | TENNIS (POOR-BELL) | (TEN12) | | SW | SW | 15 | 28 | 18 | E | 1 | B | PS | 9/3/2013 |
| 3 | NEOSHO | TENNIS (POOR-BELL) | (TEN11) | | NW | SE | 15 | 28 | 18 | E | 1 | A | PS | 8/23/2013 |
| 3 | NEOSHO | TENNIS (POOR-BELL) | (TEN09) | | NW | SE | 15 | 28 | 18 | E | 1 | A | PS | 8/23/2013 |
| 3 | NEOSHO | KEPLEY FARMS(DALEY) | (KPP-OW1) | NE | SW | SW | 17 | 28 | 18 | E | 1 | B | GW | 1/7/2014 |
| 3 | NEOSHO | CHARLES SOMMARS | (SOM05) | | SW | NE | 18 | 28 | 18 | E | 1 | B | GW | 7/9/2012 |
| 3 | NEOSHO | CHARLES SOMMARS | (SOM04) | | SW | NE | 18 | 28 | 18 | E | 1 | B | GW | 7/9/2012 |
| 3 | NEOSHO | CHARLES SOMMARS | (SOM03) | | SW | NE | 18 | 28 | 18 | E | 1 | B | GW | 7/9/2012 |
| 3 | NEOSHO | CHARLES SOMMARS | (SOM02) | | SW | NE | 18 | 28 | 18 | E | 1 | B | GW | 7/3/2012 |
| 3 | NEOSHO | CHARLES SOMMARS | (SOM01) | | SW | NE | 18 | 28 | 18 | E | 1 | B | GW | 7/3/2012 |
| 3 | NEOSHO | EAST CONVERSE | 17 | | | NE | 21 | 28 | 18 | E | 1 | B | SW | 5/3/1999 |
| 3 | NEOSHO | EAST CONVERSE | 14 | | | NE | 21 | 28 | 18 | E | 1 | B | SW | 4/19/1999 |
| 3 | NEOSHO | EAST CONVERSE | 13 | | | NE | 21 | 28 | 18 | E | 1 | B | SW | 5/4/1999 |
| 3 | NEOSHO | EAST CONVERSE | 12 | | | NE | 21 | 28 | 18 | E | 1 | B | SW | 4/20/1999 |
| 3 | NEOSHO | EAST CONVERSE | 11 | | | NE | 21 | 28 | 18 | E | 1 | B | SW | 4/20/1999 |
| 3 | NEOSHO | EAST CONVERSE | 09 | | | NE | 21 | 28 | 18 | E | 1 | B | SW | 4/20/1999 |
| 3 | NEOSHO | EAST CONVERSE | 08 | | | NE | 21 | 28 | 18 | E | 1 | B | SW | 5/3/1999 |
| 3 | NEOSHO | EAST CONVERSE | 07 | | | NE | 21 | 28 | 18 | E | 1 | B | SW | 4/6/1999 |
| 3 | NEOSHO | EAST CONVERSE | 06 | | | NE | 21 | 28 | 18 | E | 1 | B | SW | 4/5/1999 |
| 3 | NEOSHO | EAST CONVERSE | 05 | | | NE | 21 | 28 | 18 | E | 1 | B | SW | 11/11/1999 |
| 3 | NEOSHO | EAST CONVERSE | 04 | | | NE | 21 | 28 | 18 | E | 1 | B | SW | 4/7/1999 |
| 3 | NEOSHO | EAST CONVERSE | 03 | | | NE | 21 | 28 | 18 | E | 1 | B | SW | 4/7/1999 |
| 3 | NEOSHO | EAST CONVERSE | 02 | | | NE | 21 | 28 | 18 | E | 1 | B | SW | 4/20/1999 |
| 3 | NEOSHO | EAST CONVERSE | 01 | | | NE | 21 | 28 | 18 | E | 1 | B | SW | 4/19/1999 |
| 3 | NEOSHO | TRIPPLETT PROPERTY | 1 | | | SW | 22 | 28 | 18 | E | 1 | A | GW | 11/11/1998 |
| 3 | NEOSHO | BRAZIL | (BRZO24-18 | NW | SW | NE | 27 | 28 | 18 | E | 1 | B | GW | 10/17/2018 |
| 3 | NEOSHO | BRAZIL | 26 | NW | SW | NW | 27 | 28 | 18 | E | 1 | A | SW | 3/23/1999 |
| 3 | NEOSHO | BRAZIL | 25 | NW | SW | NW | 27 | 28 | 18 | E | 1 | A | SW | 3/23/1999 |
| 3 | NEOSHO | BRAZIL | 23 | NE | SW | NW | 27 | 28 | 18 | E | 1 | A | SW | 4/8/1999 |
| 3 | NEOSHO | BRAZIL | 22 | NE | SW | NW | 27 | 28 | 18 | E | 1 | A | SW | 3/23/1999 |
| 3 | NEOSHO | BRAZIL | 21 | NE | SW | NW | 27 | 28 | 18 | E | 1 | A | SW | 4/9/1999 |
| 3 | NEOSHO | BRAZIL | 20 | NE | SW | NW | 27 | 28 | 18 | E | 1 | A | SW | 4/8/1999 |
| 3 | NEOSHO | BRAZIL | 18 | NW | SE | NW | 27 | 28 | 18 | E | 1 | A | SW | 3/31/1999 |

Wells Plugged with State Funds Since 7/1/1996

| DIST | COUNTY | LEASE NAME | WELL NO | Q-3 | Q-2 | Q-1 | SEC | TWP | RNG | DIR | PRI | LEVEL | TYPE | PLUGDATE |
|------|--------|--------------|------------|-----|-----|-----|-----|-----|-----|-----|-----|-------|------|------------|
| 3 | NEOSHO | BRAZIL | 17 | SW | SE | NW | 27 | 28 | 18 | E | 1 | A | SW | 3/31/1999 |
| 3 | NEOSHO | BRAZIL | 16 | NE | SE | NW | 27 | 28 | 18 | E | 1 | A | SW | 3/24/1999 |
| 3 | NEOSHO | BRAZIL | 15 | SE | SE | NW | 27 | 28 | 18 | E | 1 | A | SW | 3/24/1999 |
| 3 | NEOSHO | BRAZIL | 14 | NW | SW | NE | 27 | 28 | 18 | E | 1 | A | SW | 2/17/1999 |
| 3 | NEOSHO | BRAZIL | 13 | NW | SW | NE | 27 | 28 | 18 | E | 1 | A | SW | 3/2/1999 |
| 3 | NEOSHO | BRAZIL | 12 | SE | SE | NW | 27 | 28 | 18 | E | 1 | A | SW | 2/16/1999 |
| 3 | NEOSHO | BRAZIL | 11 | NE | SW | NW | 27 | 28 | 18 | E | 1 | A | SW | 3/22/1999 |
| 3 | NEOSHO | BRAZIL | 10 | NW | SE | NW | 27 | 28 | 18 | E | 1 | A | SW | 3/3/1999 |
| 3 | NEOSHO | BRAZIL | 09 | NE | SE | NW | 27 | 28 | 18 | E | 1 | A | SW | 3/2/1999 |
| 3 | NEOSHO | BRAZIL | 08 | NE | SE | NW | 27 | 28 | 18 | E | 1 | A | SW | 3/22/1999 |
| 3 | NEOSHO | BRAZIL | 07 | NW | SW | NE | 27 | 28 | 18 | E | 1 | A | SW | 3/1/1999 |
| 3 | NEOSHO | BRAZIL | 06 | NW | SW | NE | 27 | 28 | 18 | E | 1 | A | SW | 2/17/1999 |
| 3 | NEOSHO | BRAZIL | 05 | NE | SW | NE | 27 | 28 | 18 | E | 1 | A | SW | 3/1/1999 |
| 3 | NEOSHO | BRAZIL | 04 | NW | SW | NE | 27 | 28 | 18 | E | 1 | A | SW | 3/1/1999 |
| 3 | NEOSHO | BRAZIL | 03 | NW | SW | NE | 27 | 28 | 18 | E | 1 | A | SW | 4/8/1999 |
| 3 | NEOSHO | BRAZIL | 02 | NW | SW | NE | 27 | 28 | 18 | E | 1 | A | SW | 1/3/1999 |
| 3 | NEOSHO | NEELY | 2 (NEEL06) | SW | SE | NW | 36 | 28 | 18 | E | 1 | A | GW | 4/14/2016 |
| 3 | NEOSHO | ADAMS-RICHEY | (ADA52) | SE | SW | NW | 4 | 28 | 19 | E | 1 | B | GW | 7/1/2013 |
| 3 | NEOSHO | ADAMS-RICHEY | (ADA51) | | NE | SW | 4 | 28 | 19 | E | 1 | B | GW | 7/2/2013 |
| 3 | NEOSHO | ADAMS-RICHEY | (ADA50) | | NE | SW | 4 | 28 | 19 | E | 1 | B | GW | 11/9/2012 |
| 3 | NEOSHO | ADAMS-RICHEY | (ADA49) | | NE | SW | 4 | 28 | 19 | E | 1 | B | GW | 12/12/2012 |
| 3 | NEOSHO | ADAMS-RICHEY | (ADA48) | | NE | SW | 4 | 28 | 19 | E | 1 | B | GW | 7/23/2013 |
| 3 | NEOSHO | ADAMS-RICHEY | (ADA47) | | NE | SW | 4 | 28 | 19 | E | 1 | B | GW | 7/15/2013 |
| 3 | NEOSHO | ADAMS-RICHEY | (ADA46) | | NE | SW | 4 | 28 | 19 | E | 1 | B | GW | 7/15/2013 |
| 3 | NEOSHO | ADAMS-RICHEY | (ADA45) | | NE | SW | 4 | 28 | 19 | E | 1 | B | GW | 7/15/2013 |
| 3 | NEOSHO | ADAMS-RICHEY | (ADA43) | | NE | SW | 4 | 28 | 19 | E | 1 | B | GW | 7/12/2013 |
| 3 | NEOSHO | ADAMS-RICHEY | (ADA42) | | NE | SW | 4 | 28 | 19 | E | 1 | B | GW | 7/12/2013 |
| 3 | NEOSHO | ADAMS-RICHEY | (ADA39) | | | SW | 4 | 28 | 19 | E | 1 | B | GW | 6/24/2013 |
| 3 | NEOSHO | ADAMS-RICHEY | (ADA38) | | | NW | 4 | 28 | 19 | E | 1 | B | GW | 5/15/2013 |
| 3 | NEOSHO | ADAMS-RICHEY | (ADA37) | | | NW | 4 | 28 | 19 | E | 1 | B | GW | 5/17/2013 |
| 3 | NEOSHO | ADAMS-RICHEY | (ADA36) | | | NW | 4 | 28 | 19 | E | 1 | B | GW | 5/29/2013 |
| 3 | NEOSHO | ADAMS-RICHEY | (ADA35) | | | NW | 4 | 28 | 19 | E | 1 | B | GW | 6/24/2013 |
| 3 | NEOSHO | ADAMS-RICHEY | (ADA34) | | | NW | 4 | 28 | 19 | E | 1 | B | GW | 5/29/2013 |
| 3 | NEOSHO | ADAMS-RICHEY | (ADA33) | | | NW | 4 | 28 | 19 | E | 1 | B | GW | 5/29/2013 |
| 3 | NEOSHO | ADAMS-RICHEY | (ADA32) | | | NW | 4 | 28 | 19 | E | 1 | B | GW | 6/14/2013 |
| 3 | NEOSHO | ADAMS-RICHEY | (ADA31) | | | NW | 4 | 28 | 19 | E | 1 | B | GW | 6/14/2013 |
| 3 | NEOSHO | ADAMS-RICHEY | (ADA30) | | | NW | 4 | 28 | 19 | E | 1 | B | GW | 5/29/2013 |
| 3 | NEOSHO | ADAMS-RICHEY | (ADA29) | | | NW | 4 | 28 | 19 | E | 1 | B | GW | 7/2/2013 |
| 3 | NEOSHO | ADAMS-RICHEY | (ADA28) | | | NW | 4 | 28 | 19 | E | 1 | B | GW | 6/14/2013 |
| 3 | NEOSHO | ADAMS-RICHEY | (ADA27) | | | NW | 4 | 28 | 19 | E | 1 | B | GW | 7/15/2013 |
| 3 | NEOSHO | ADAMS-RICHEY | (ADA26) | | | NW | 4 | 28 | 19 | E | 1 | B | GW | 12/3/2012 |
| 3 | NEOSHO | ADAMS-RICHEY | (ADA25) | | | NW | 4 | 28 | 19 | E | 1 | B | GW | 7/16/2013 |
| 3 | NEOSHO | ADAMS-RICHEY | (ADA24) | | | NW | 4 | 28 | 19 | E | 1 | B | GW | 5/15/2013 |
| 3 | NEOSHO | ADAMS-RICHEY | (ADA23) | | | NW | 4 | 28 | 19 | E | 1 | B | GW | 5/15/2013 |
| 3 | NEOSHO | ADAMS-RICHEY | (ADA22) | | | NW | 4 | 28 | 19 | E | 1 | B | GW | 1/3/2013 |
| 3 | NEOSHO | ADAMS-RICHEY | (ADA21) | | | NW | 4 | 28 | 19 | E | 1 | B | GW | 1/3/2013 |
| 3 | NEOSHO | ADAMS-RICHEY | (ADA20) | | | NW | 4 | 28 | 19 | E | 1 | B | GW | 5/15/2013 |
| 3 | NEOSHO | ADAMS-RICHEY | (ADA19) | | | NW | 4 | 28 | 19 | E | 1 | B | GW | 12/13/2012 |
| 3 | NEOSHO | ADAMS-RICHEY | (ADA18) | | | NW | 4 | 28 | 19 | E | 1 | B | GW | 7/16/2013 |
| 3 | NEOSHO | ADAMS-RICHEY | (ADA17) | | | NW | 4 | 28 | 19 | E | 1 | B | GW | 7/19/2013 |
| 3 | NEOSHO | ADAMS-RICHEY | (ADA16) | | | NW | 4 | 28 | 19 | E | 1 | B | GW | 7/19/2013 |
| 3 | NEOSHO | ADAMS-RICHEY | (ADA15) | | | NW | 4 | 28 | 19 | E | 1 | B | GW | 7/19/2013 |
| 3 | NEOSHO | ADAMS-RICHEY | (ADA14) | | | NW | 4 | 28 | 19 | E | 1 | B | GW | 7/19/2013 |
| 3 | NEOSHO | ADAMS-RICHEY | (ADA13) | | | NW | 4 | 28 | 19 | E | 1 | B | GW | 1/3/2013 |
| 3 | NEOSHO | ADAMS-RICHEY | (ADA12) | | | NW | 4 | 28 | 19 | E | 1 | B | GW | 12/13/2012 |
| 3 | NEOSHO | ADAMS-RICHEY | (ADA11) | | | NW | 4 | 28 | 19 | E | 1 | B | GW | 12/13/2012 |
| 3 | NEOSHO | ADAMS-RICHEY | (ADA10) | | | NW | 4 | 28 | 19 | E | 1 | B | GW | 5/17/2013 |
| 3 | NEOSHO | ADAMS-RICHEY | (ADA09) | | | NW | 4 | 28 | 19 | E | 1 | B | GW | 5/17/2013 |
| 3 | NEOSHO | ADAMS-RICHEY | (ADA08) | | | SW | 4 | 28 | 19 | E | 1 | B | GW | 5/17/2013 |
| 3 | NEOSHO | ADAMS-RICHEY | (ADA07) | | | SW | 4 | 28 | 19 | E | 1 | B | GW | 5/17/2013 |
| 3 | NEOSHO | ADAMS-RICHEY | (ADA06) | | | SW | 4 | 28 | 19 | E | 1 | B | GW | 5/15/2013 |

Wells Plugged with State Funds Since 7/1/1996

| DIST | COUNTY | LEASE NAME | WELL NO | Q-3 | Q-2 | Q-1 | SEC | TWP | RNG | DIR | PRI | LEVEL | TYPE | PLUGDATE |
|------|--------|--------------|---------|-----|-----|-----|-----|-----|-----|-----|-----|-------|------|------------|
| 3 | NEOSHO | ADAMS-RICHEY | (ADA05) | | | SW | 4 | 28 | 19 | E | 1 | B | GW | 7/12/2013 |
| 3 | NEOSHO | ADAMS-RICHEY | (ADA04) | | | SW | 4 | 28 | 19 | E | 1 | B | GW | 7/2/2013 |
| 3 | NEOSHO | ADAMS-RICHEY | (ADA03) | | | NW | 4 | 28 | 19 | E | 1 | B | GW | 7/1/2013 |
| 3 | NEOSHO | ADAMS-RICHEY | (ADA02) | | | NW | 4 | 28 | 19 | E | 1 | B | GW | 7/2/2013 |
| 3 | NEOSHO | ADAMS-RICHEY | (ADA01) | | | NW | 4 | 28 | 19 | E | 1 | B | GW | 6/14/2013 |
| 3 | NEOSHO | BURROUGHS | (BUR49) | SE | SW | SE | 4 | 28 | 19 | E | 1 | B | GW | 7/17/2014 |
| 3 | NEOSHO | BURROUGHS | (BUR48) | | | SE | 4 | 28 | 19 | E | 1 | B | GW | 7/15/2014 |
| 3 | NEOSHO | BURROUGHS | (BUR47) | | | SE | 4 | 28 | 19 | E | 1 | B | GW | 7/28/2014 |
| 3 | NEOSHO | BURROUGHS | (BUR46) | | | SE | 4 | 28 | 19 | E | 1 | B | GW | 5/16/2014 |
| 3 | NEOSHO | BURROUGHS | (BUR45) | | | SE | 4 | 28 | 19 | E | 1 | B | GW | 7/16/2014 |
| 3 | NEOSHO | BURROUGHS | (BUR44) | | | SE | 4 | 28 | 19 | E | 1 | B | GW | 7/16/2014 |
| 3 | NEOSHO | BURROUGHS | (BUR43) | | | SE | 4 | 28 | 19 | E | 1 | B | GW | 7/17/2014 |
| 3 | NEOSHO | BURROUGHS | (BUR42) | | | SE | 4 | 28 | 19 | E | 1 | B | GW | 7/28/2014 |
| 3 | NEOSHO | BURROUGHS | (BUR41) | | | SE | 4 | 28 | 19 | E | 1 | B | GW | 4/29/2014 |
| 3 | NEOSHO | BURROUGHS | (BUR40) | | | SE | 4 | 28 | 19 | E | 1 | B | GW | 4/29/2014 |
| 3 | NEOSHO | BURROUGHS | (BUR39) | | | SE | 4 | 28 | 19 | E | 1 | B | GW | 5/2/2014 |
| 3 | NEOSHO | BURROUGHS | (BUR38) | | | SE | 4 | 28 | 19 | E | 1 | B | GW | 5/9/2014 |
| 3 | NEOSHO | BURROUGHS | (BUR37) | | | SE | 4 | 28 | 19 | E | 1 | B | GW | 4/29/2014 |
| 3 | NEOSHO | BURROUGHS | (BUR36) | | | SE | 4 | 28 | 19 | E | 1 | B | GW | 1/20/2014 |
| 3 | NEOSHO | BURROUGHS | (BUR35) | | | SE | 4 | 28 | 19 | E | 1 | B | GW | 7/15/2014 |
| 3 | NEOSHO | BURROUGHS | (BUR34) | | | SE | 4 | 28 | 19 | E | 1 | A | GW | 3/21/2014 |
| 3 | NEOSHO | BURROUGHS | (BUR33) | | | SE | 4 | 28 | 19 | E | 1 | B | GW | 2/25/2014 |
| 3 | NEOSHO | BURROUGHS | (BUR32) | | | SE | 4 | 28 | 19 | E | 1 | A | GW | 3/24/2014 |
| 3 | NEOSHO | BURROUGHS | (BUR31) | | | SE | 4 | 28 | 19 | E | 1 | B | GW | 5/16/2014 |
| 3 | NEOSHO | BURROUGHS | (BUR30) | | | SE | 4 | 28 | 19 | E | 1 | B | GW | 3/12/2014 |
| 3 | NEOSHO | BURROUGHS | (BUR29) | | | SE | 4 | 28 | 19 | E | 1 | B | GW | 7/17/2014 |
| 3 | NEOSHO | BURROUGHS | (BUR28) | | | SE | 4 | 28 | 19 | E | 1 | B | GW | 2/3/2014 |
| 3 | NEOSHO | BURROUGHS | (BUR27) | | | SE | 4 | 28 | 19 | E | 1 | B | GW | 4/2/2014 |
| 3 | NEOSHO | BURROUGHS | (BUR25) | | | SE | 4 | 28 | 19 | E | 1 | B | GW | 4/2/2014 |
| 3 | NEOSHO | BURROUGHS | (BUR24) | | | SE | 4 | 28 | 19 | E | 1 | B | GW | 3/12/2014 |
| 3 | NEOSHO | BURROUGHS | (BUR23) | | | SE | 4 | 28 | 19 | E | 1 | B | GW | 2/3/2014 |
| 3 | NEOSHO | BURROUGHS | (BUR22) | | | SE | 4 | 28 | 19 | E | 1 | B | GW | 2/3/2014 |
| 3 | NEOSHO | BURROUGHS | (BUR21) | | | SE | 4 | 28 | 19 | E | 1 | B | GW | 5/5/2014 |
| 3 | NEOSHO | BURROUGHS | (BUR20) | | | SE | 4 | 28 | 19 | E | 1 | B | GW | 2/24/2014 |
| 3 | NEOSHO | BURROUGHS | (BUR19) | | | SE | 4 | 28 | 19 | E | 1 | B | GW | 2/21/2014 |
| 3 | NEOSHO | BURROUGHS | (BUR18) | | | SE | 4 | 28 | 19 | E | 1 | B | GW | 3/20/2014 |
| 3 | NEOSHO | BURROUGHS | (BUR17) | | | SE | 4 | 28 | 19 | E | 1 | B | GW | 1/20/2014 |
| 3 | NEOSHO | BURROUGHS | (BUR16) | | | SE | 4 | 28 | 19 | E | 1 | B | GW | 2/24/2014 |
| 3 | NEOSHO | BURROUGHS | (BUR15) | | | SE | 4 | 28 | 19 | E | 1 | B | GW | 2/25/2014 |
| 3 | NEOSHO | BURROUGHS | (BUR14) | | | SE | 4 | 28 | 19 | E | 1 | B | GW | 2/3/2014 |
| 3 | NEOSHO | BURROUGHS | (BUR13) | | | SE | 4 | 28 | 19 | E | 1 | B | GW | 2/4/2014 |
| 3 | NEOSHO | BURROUGHS | (BUR12) | | | SE | 4 | 28 | 19 | E | 1 | B | GW | 1/16/2014 |
| 3 | NEOSHO | BURROUGHS | (BUR11) | | | SE | 4 | 28 | 19 | E | 1 | B | GW | 2/4/2014 |
| 3 | NEOSHO | BURROUGHS | (BUR10) | | | SE | 4 | 28 | 19 | E | 1 | B | GW | 1/16/2014 |
| 3 | NEOSHO | BURROUGHS | (BUR09) | | | SE | 4 | 28 | 19 | E | 1 | B | GW | 1/16/2014 |
| 3 | NEOSHO | BURROUGHS | (BUR08) | | | SE | 4 | 28 | 19 | E | 1 | B | GW | 1/15/2014 |
| 3 | NEOSHO | BURROUGHS | (BUR07) | | | SE | 4 | 28 | 19 | E | 1 | B | GW | 1/15/2014 |
| 3 | NEOSHO | BURROUGHS | (BUR06) | | | SE | 4 | 28 | 19 | E | 1 | B | GW | 3/24/2014 |
| 3 | NEOSHO | BURROUGHS | (BUR05) | | | SE | 4 | 28 | 19 | E | 1 | B | GW | 1/17/2014 |
| 3 | NEOSHO | BURROUGHS | (BUR04) | | | SE | 4 | 28 | 19 | E | 1 | B | GW | 1/20/2014 |
| 3 | NEOSHO | BURROUGHS | (BUR03) | | | SE | 4 | 28 | 19 | E | 1 | B | GW | 3/13/2014 |
| 3 | NEOSHO | BURROUGHS | (BUR02) | | | SE | 4 | 28 | 19 | E | 1 | B | GW | 1/17/2014 |
| 3 | NEOSHO | BURROUGHS | (BUR01) | | | SE | 4 | 28 | 19 | E | 1 | B | GW | 1/20/2014 |
| 3 | NEOSHO | ADAMS-RICHEY | (ADA40) | SE | NE | NE | 5 | 28 | 19 | E | 1 | B | GW | 10/30/2012 |
| 3 | NEOSHO | LARUE J | 1 | SE | NE | NE | 5 | 28 | 19 | E | 1 | A | GW | 4/30/2002 |
| 3 | NEOSHO | KEE | 14 | | E2 | SW | 6 | 28 | 19 | E | 1 | C | GW | 1/20/1999 |
| 3 | NEOSHO | KEE | 11 | | E2 | SW | 6 | 28 | 19 | E | 1 | C | GW | 1/21/1999 |
| 3 | NEOSHO | KEE | 10 | | E2 | SW | 6 | 28 | 19 | E | 1 | C | GW | 1/20/1999 |
| 3 | NEOSHO | KEE | 9 | | E2 | SW | 6 | 28 | 19 | E | 1 | C | GW | 1/20/1999 |
| 3 | NEOSHO | KEE | 8 | | E2 | SW | 6 | 28 | 19 | E | 1 | C | GW | 1/14/1999 |
| 3 | NEOSHO | KEE | 7 | | E2 | SW | 6 | 28 | 19 | E | 1 | C | GW | 1/13/1999 |

Wells Plugged with State Funds Since 7/1/1996

| DIST | COUNTY | LEASE NAME | WELL NO | Q-3 | Q-2 | Q-1 | SEC | TWP | RNG | DIR | PRI | LEVEL | TYPE | PLUGDATE | |
|------|--------|--------------------|------------|-----|-----|-----|-----|-----|-----|-----|-----|-------|------|-----------|------------|
| 3 | NEOSHO | KEE | 6 | | E2 | SW | 6 | 28 | 19 | E | 1 | C | GW | 1/26/1999 | |
| 3 | NEOSHO | KEE | 5 | | E2 | SW | 6 | 28 | 19 | E | 1 | C | GW | 1/26/1999 | |
| 3 | NEOSHO | KEE | 4 | | E2 | SW | 6 | 28 | 19 | E | 1 | C | GW | 1/13/1999 | |
| 3 | NEOSHO | KEE | 3 | | E2 | SW | 6 | 28 | 19 | E | 1 | C | GW | 1/13/1999 | |
| 3 | NEOSHO | KEE | 2 | | E2 | SW | 6 | 28 | 19 | E | 1 | C | GW | 1/14/1999 | |
| 3 | NEOSHO | KEE | 1 | | E2 | SW | 6 | 28 | 19 | E | 1 | C | GW | 1/14/1999 | |
| 3 | NEOSHO | BROOKSHIRE | (02) | | NW | NW | 7 | 28 | 19 | E | 1 | B | GW | 5/4/2004 | |
| 3 | NEOSHO | LARUE II | (LAR20) | | | NW | 10 | 28 | 19 | E | 1 | B | GW | 5/31/2012 | |
| 3 | NEOSHO | LARUE II | (LAR19) | | | NW | 10 | 28 | 19 | E | 1 | A | GW | 6/1/2012 | |
| 3 | NEOSHO | LARUE II | (LAR18) | | | NW | 10 | 28 | 19 | E | 1 | B | GW | 5/11/2012 | |
| 3 | NEOSHO | LARUE II | (LAR17) | | | NW | 10 | 28 | 19 | E | 1 | B | GW | 5/30/2012 | |
| 3 | NEOSHO | LARUE II | (LAR16) | | | NW | 10 | 28 | 19 | E | 1 | B | GW | 5/29/2012 | |
| 3 | NEOSHO | LARUE II | (LAR15) | | | NW | 10 | 28 | 19 | E | 1 | B | GW | 5/29/2012 | |
| 3 | NEOSHO | LARUE II | (LAR14) | | | NW | 10 | 28 | 19 | E | 1 | B | GW | 6/11/2012 | |
| 3 | NEOSHO | LARUE II | (LAR13) | | | NW | 10 | 28 | 19 | E | 1 | B | GW | 6/22/2012 | |
| 3 | NEOSHO | LARUE II | (LAR12) | | | NW | 10 | 28 | 19 | E | 1 | B | GW | 6/15/2012 | |
| 3 | NEOSHO | LARUE II | (LAR11) | | | NW | 10 | 28 | 19 | E | 1 | B | GW | 6/11/2012 | |
| 3 | NEOSHO | LARUE II | (LAR10) | | | NW | 10 | 28 | 19 | E | 1 | B | GW | 6/22/2012 | |
| 3 | NEOSHO | LARUE II | (LAR09) | | | NW | 10 | 28 | 19 | E | 1 | B | GW | 6/7/2012 | |
| 3 | NEOSHO | LARUE II | (LAR08) | | | NW | 10 | 28 | 19 | E | 1 | A | GW | 5/25/2012 | |
| 3 | NEOSHO | LARUE II | (LAR07) | | | NW | 10 | 28 | 19 | E | 1 | A | GW | 5/14/2012 | |
| 3 | NEOSHO | LARUE II | (LAR06) | | | NW | 10 | 28 | 19 | E | 1 | B | GW | 5/14/2012 | |
| 3 | NEOSHO | LARUE II | (LAR05) | | | NW | 10 | 28 | 19 | E | 1 | B | GW | 5/30/2012 | |
| 3 | NEOSHO | LARUE II | (LAR04) | | | NW | 10 | 28 | 19 | E | 1 | B | GW | 5/25/2012 | |
| 3 | NEOSHO | LARUE II | (LAR03) | | | NW | 10 | 28 | 19 | E | 1 | A | GW | 5/25/2012 | |
| 3 | NEOSHO | LARUE II | (LAR02) | | | NW | 10 | 28 | 19 | E | 1 | B | GW | 5/11/2012 | |
| 3 | NEOSHO | LARUE II | (LAR01) | | | NW | 10 | 28 | 19 | E | 1 | B | GW | 5/11/2012 | |
| 3 | NEOSHO | LARUE II | (LAR23) | NE | SW | NW | 10 | 28 | 19 | E | 1 | B | GW | 6/14/2012 | |
| 3 | NEOSHO | LARUE II | (LAR22) | | | NW | 10 | 28 | 19 | E | 1 | B | GW | 6/7/2012 | |
| 3 | NEOSHO | S. GEORGE | (GEO14) | | | SW | 11 | 28 | 19 | E | 1 | B | SW | 4/17/2006 | |
| 3 | NEOSHO | S. GEORGE | (GEO13) | | NE | SW | 11 | 28 | 19 | E | 1 | B | SW | 4/27/2006 | |
| 3 | NEOSHO | S. GEORGE | (GEO12) | | | SW | 11 | 28 | 19 | E | 1 | B | SW | 4/18/2006 | |
| 3 | NEOSHO | S. GEORGE | (GEO11) | | | NW | 11 | 28 | 19 | E | 1 | B | SW | 4/19/2006 | |
| 3 | NEOSHO | S. GEORGE | (GEO10) | | | SW | 11 | 28 | 19 | E | 1 | C | SW | 4/10/2006 | |
| 3 | NEOSHO | S. GEORGE | (GEO09) | | | SW | 11 | 28 | 19 | E | 1 | C | SW | 4/7/2006 | |
| 3 | NEOSHO | S. GEORGE | (GEO08) | | | SW | 11 | 28 | 19 | E | 1 | C | SW | 4/17/2006 | |
| 3 | NEOSHO | S. GEORGE | (GEO07) | | | SW | 11 | 28 | 19 | E | 1 | C | SW | 4/10/2006 | |
| 3 | NEOSHO | S. GEORGE | (GEO06) | | | SW | 11 | 28 | 19 | E | 1 | C | SW | 4/17/2006 | |
| 3 | NEOSHO | S. GEORGE | (GEO05) | | | SW | 11 | 28 | 19 | E | 1 | B | SW | 4/7/2006 | |
| 3 | NEOSHO | S. GEORGE | (GEO04) | | | SW | 11 | 28 | 19 | E | 1 | B | SW | 4/7/2006 | |
| 3 | NEOSHO | S. GEORGE | (GEO03) | | | SW | 11 | 28 | 19 | E | 1 | C | SW | 4/17/2006 | |
| 3 | NEOSHO | S. GEORGE | (GEO02) | | | SW | 11 | 28 | 19 | E | 1 | C | SW | 4/28/2006 | |
| 3 | NEOSHO | S. GEORGE | (GEO01) | | | SW | 11 | 28 | 19 | E | 1 | A | SW | 4/28/2006 | |
| 3 | NEOSHO | GEORGE II- | (GEO19) | | | | 13 | 28 | 19 | E | 1 | B | GW | 1/29/2007 | |
| 3 | NEOSHO | GEORGE II- | (GEO18) | | | | 13 | 28 | 19 | E | 1 | B | GW | 1/22/2007 | |
| 3 | NEOSHO | GEORGE II- | (GEO17) | | | NW | SW | 13 | 28 | 19 | E | 1 | B | SW | 1/11/2007 |
| 3 | NEOSHO | GEORGE II- | (GEO16) | | | NE | SW | 13 | 28 | 19 | E | 1 | B | SW | 1/11/2007 |
| 3 | NEOSHO | GEORGE II- | (GEO14) | | | NW | SW | 13 | 28 | 19 | E | 1 | B | SW | 12/29/2006 |
| 3 | NEOSHO | GEORGE II- | (GEO13) | | | NW | NW | 13 | 28 | 19 | E | 1 | B | SW | 1/8/2007 |
| 3 | NEOSHO | GEORGE II-McCAN | (GEO09) | | | SW | NW | 13 | 28 | 19 | E | 1 | B | GW | 12/26/2006 |
| 3 | NEOSHO | GEORGE II-McCAN | (GEO08) | | | NW | SW | 13 | 28 | 19 | E | 1 | B | GW | 12/14/2006 |
| 3 | NEOSHO | GEORGE II-McCAN | (GEO07) | | | SW | NW | 13 | 28 | 19 | E | 1 | B | GW | 12/14/2006 |
| 3 | NEOSHO | GEORGE II-McCAN | (GEO06)W21 | | | SW | NW | 13 | 28 | 19 | E | 1 | B | GW | 12/6/2006 |
| 3 | NEOSHO | GEORGE II-McCAN | (GEO05) | | | SW | NW | 13 | 28 | 19 | E | 1 | B | GW | 12/13/2006 |
| 3 | NEOSHO | GEORGE II-McCAN | (GEO04) | | | SW | NW | 13 | 28 | 19 | E | 1 | B | GW | 12/13/2006 |
| 3 | NEOSHO | GEORGE II-WAGGONER | (GEO12) | | | NW | SW | 13 | 28 | 19 | E | 1 | B | GW | 12/28/2006 |
| 3 | NEOSHO | GEORGE II-WAGGONER | (GEO11) | | | NE | SW | 13 | 28 | 19 | E | 1 | B | GW | 12/28/2006 |
| 3 | NEOSHO | GEORGE II-WAGGONER | (GEO10) | | | NE | SW | 13 | 28 | 19 | E | 1 | B | GW | 12/29/2006 |
| 3 | NEOSHO | LARUE | (23) | | | NW | SE | 13 | 28 | 19 | E | 1 | B | GW | 7/6/2005 |
| 3 | NEOSHO | LaRUE | (22) | | | NW | SE | 13 | 28 | 19 | E | 1 | B | SW | 6/22/2005 |
| 3 | NEOSHO | LaRUE | (21) | | | NE | SW | 13 | 28 | 19 | E | 1 | C | GW | 6/21/2005 |

Wells Plugged with State Funds Since 7/1/1996

| DIST | COUNTY | LEASE NAME | WELL NO | Q-3 | Q-2 | Q-1 | SEC | TWP | RNG | DIR | PRI | LEVEL | TYPE | PLUGDATE | |
|------|--------|-------------------|----------|-----|-----|-----|-----|-----|-----|-----|-----|-------|------|------------|------------|
| 3 | NEOSHO | LaRUE | (20) | | NE | SW | 13 | 28 | 19 | E | 1 | B | GW | 6/22/2005 | |
| 3 | NEOSHO | LaRUE | (19) | | NW | SE | 13 | 28 | 19 | E | 1 | B | GW | 6/21/2005 | |
| 3 | NEOSHO | LaRUE | (18) | | NW | SE | 13 | 28 | 19 | E | 1 | B | GW | 6/3/2005 | |
| 3 | NEOSHO | LaRUE | (17) | | NW | SE | 13 | 28 | 19 | E | 1 | B | GW | 6/6/2005 | |
| 3 | NEOSHO | LaRUE | (16) | | NW | SE | 13 | 28 | 19 | E | 1 | B | GW | 6/8/2005 | |
| 3 | NEOSHO | LaRUE | (15) | | NW | SE | 13 | 28 | 19 | E | 1 | B | GW | 6/8/2005 | |
| 3 | NEOSHO | LaRUE | (14) | | NW | SE | 13 | 28 | 19 | E | 1 | B | GW | 6/8/2005 | |
| 3 | NEOSHO | LaRUE | (13) | | NW | SE | 13 | 28 | 19 | E | 1 | B | GW | 6/3/2005 | |
| 3 | NEOSHO | LaRUE | (12) | | NW | SE | 13 | 28 | 19 | E | 1 | B | GW | 6/6/2005 | |
| 3 | NEOSHO | LaRUE | (09) | | SE | SW | 13 | 28 | 19 | E | 1 | B | GW | 7/6/2005 | |
| 3 | NEOSHO | LaRUE | (08) | | NE | SW | 13 | 28 | 19 | E | 1 | B | GW | 7/7/2005 | |
| 3 | NEOSHO | LaRUE | (07) | | NE | SW | 13 | 28 | 19 | E | 1 | C | GW | 6/24/2005 | |
| 3 | NEOSHO | LaRUE | (06) | | NE | SW | 13 | 28 | 19 | E | 1 | A | GW | 6/22/2005 | |
| 3 | NEOSHO | LaRUE | (05) | | NE | SW | 13 | 28 | 19 | E | 1 | C | GW | 7/7/2005 | |
| 3 | NEOSHO | LaRUE | (04) | | NE | SW | 13 | 28 | 19 | E | 1 | B | GW | 6/29/2005 | |
| 3 | NEOSHO | LaRUE | (03) | | NE | SW | 13 | 28 | 19 | E | 1 | C | GW | 6/29/2005 | |
| 3 | NEOSHO | LaRUE | (02) | | NE | SW | 13 | 28 | 19 | E | 1 | C | GW | 6/30/2005 | |
| 3 | NEOSHO | LaRUE | (01) | | NE | SW | 13 | 28 | 19 | E | 1 | C | GW | 6/24/2005 | |
| 3 | NEOSHO | GEORGE | (GEOR09) | | NE | NW | 14 | 28 | 19 | E | 1 | B | SW | 3/31/2006 | |
| 3 | NEOSHO | GEORGE | (GEOR06) | | NW | NE | 14 | 28 | 19 | E | 1 | B | SW | 3/31/2006 | |
| 3 | NEOSHO | GEORGE | (GEOR05) | | NE | NW | 14 | 28 | 19 | E | 1 | B | SW | 3/30/2006 | |
| 3 | NEOSHO | GEORGE | (GEOR04) | | NE | NW | 14 | 28 | 19 | E | 1 | B | SW | 3/30/2006 | |
| 3 | NEOSHO | GEORGE | (GEOR03) | | NE | NW | 14 | 28 | 19 | E | 1 | B | SW | 5/1/2006 | |
| 3 | NEOSHO | GEORGE | (GEOR01) | | NE | NW | 14 | 28 | 19 | E | 1 | B | SW | 3/30/2006 | |
| 3 | NEOSHO | GEORGE II- | (GEO21) | | | | 14 | 28 | 19 | E | 1 | B | GW | 1/29/2007 | |
| 3 | NEOSHO | GEORGE II- | (GEO20) | | | | 14 | 28 | 19 | E | 1 | B | GW | 1/29/2007 | |
| 3 | NEOSHO | GEORGE II- | (GEO15) | | | | 14 | 28 | 19 | E | 1 | B | GW | 1/29/2007 | |
| 3 | NEOSHO | GEORGE II-ROBERTS | (GEO03) | | SE | NE | 14 | 28 | 19 | E | 1 | B | GW | 12/18/2006 | |
| 3 | NEOSHO | GEORGE II-ROBERTS | (GEO02) | | SE | NE | 14 | 28 | 19 | E | 1 | B | GW | 12/26/2006 | |
| 3 | NEOSHO | GEORGE II-ROBERTS | (GEO01) | | SE | NE | 14 | 28 | 19 | E | 1 | B | GW | 12/26/2006 | |
| 3 | NEOSHO | SWILER | 4 | | NE | NW | NW | 14 | 28 | 19 | E | 1 | B | GW | 5/6/2003 |
| 3 | NEOSHO | SWILER | 3 | | NE | NW | NW | 14 | 28 | 19 | E | 1 | B | GW | 5/6/2003 |
| 3 | NEOSHO | SWILER | 2 | | NE | NW | NW | 14 | 28 | 19 | E | 1 | B | GW | 5/6/2003 |
| 3 | NEOSHO | SWILER | 1 | | NE | NW | NW | 14 | 28 | 19 | E | 1 | B | GW | 5/7/2003 |
| 3 | NEOSHO | SWILLER II | (05) | | | NW | NW | 14 | 28 | 19 | E | 1 | B | GW | 3/8/2007 |
| 3 | NEOSHO | Hole (SHAW TWST) | (HOL39) | | | SW | 15 | 28 | 19 | E | 1 | B | GW | 3/13/2007 | |
| 3 | NEOSHO | Hole (SHAW TWST) | (HOL38) | | SE | SW | 15 | 28 | 19 | E | 1 | B | GW | 1/24/2007 | |
| 3 | NEOSHO | Hole (SHAW TWST) | (HOL37) | | SE | SW | 15 | 28 | 19 | E | 1 | B | GW | 2/21/2007 | |
| 3 | NEOSHO | Hole (SHAW TWST) | (HOL36) | | SE | SW | 15 | 28 | 19 | E | 1 | B | GW | 3/8/2007 | |
| 3 | NEOSHO | Hole (SHAW TWST) | (HOL35) | | SE | SW | 15 | 28 | 19 | E | 1 | B | GW | 3/13/2007 | |
| 3 | NEOSHO | Hole (SHAW TWST) | (HOL34) | | SE | SW | 15 | 28 | 19 | E | 1 | B | GW | 1/31/2007 | |
| 3 | NEOSHO | Hole (SHAW TWST) | (HOL32) | | SE | SW | 15 | 28 | 19 | E | 1 | B | GW | 2/21/2007 | |
| 3 | NEOSHO | Hole (SHAW TWST) | (HOL31) | | SE | SE | SW | 15 | 28 | 19 | E | 1 | A | PS | 1/12/2007 |
| 3 | NEOSHO | Hole (SHAW TWST) | (HOL30) | | SW | NE | SW | 15 | 28 | 19 | E | 1 | B | GW | 11/17/2006 |
| 3 | NEOSHO | Hole (SHAW TWST) | (HOL29) | | NE | SW | SW | 15 | 28 | 19 | E | 1 | B | GW | 11/7/2006 |
| 3 | NEOSHO | Hole (SHAW TWST) | (HOL28) | | NE | SW | SW | 15 | 28 | 19 | E | 1 | B | GW | 11/7/2006 |
| 3 | NEOSHO | Hole (SHAW TWST) | (HOL27) | | SE | NW | SW | 15 | 28 | 19 | E | 1 | B | GW | 11/7/2006 |
| 3 | NEOSHO | Hole (SHAW TWST) | (HOL26) | | SE | SE | SW | 15 | 28 | 19 | E | 1 | A | PS | 1/9/2007 |
| 3 | NEOSHO | Hole (SHAW TWST) | (HOL25) | | SE | SE | SW | 15 | 28 | 19 | E | 1 | A | PS | 1/30/2007 |
| 3 | NEOSHO | Hole (SHAW TWST) | (HOL24) | | SE | SE | SW | 15 | 28 | 19 | E | 1 | A | PS | 1/9/2007 |
| 3 | NEOSHO | Hole (SHAW TWST) | (HOL23) | | SE | SE | SW | 15 | 28 | 19 | E | 1 | A | PS | 1/30/2007 |
| 3 | NEOSHO | Hole (SHAW TWST) | (HOL20) | | SW | NE | SW | 15 | 28 | 19 | E | 1 | C | GW | 11/17/2006 |
| 3 | NEOSHO | Hole (SHAW TWST) | (HOL19) | | SW | NE | SW | 15 | 28 | 19 | E | 1 | B | GW | 11/20/2006 |
| 3 | NEOSHO | Hole (SHAW TWST) | (HOL18) | | SE | NE | SW | 15 | 28 | 19 | E | 1 | B | GW | 11/21/2006 |
| 3 | NEOSHO | Hole (SHAW TWST) | (HOL16) | | NW | SE | SW | 15 | 28 | 19 | E | 1 | A | GW | 12/12/2006 |
| 3 | NEOSHO | Hole (SHAW TWST) | (HOL15) | | NE | SE | SW | 15 | 28 | 19 | E | 1 | B | GW | 1/5/2007 |
| 3 | NEOSHO | Hole (SHAW TWST) | (HOL14) | | NE | SE | SW | 15 | 28 | 19 | E | 1 | A | GW | 12/6/2006 |
| 3 | NEOSHO | Hole (SHAW TWST) | (HOL13) | | NE | SE | SW | 15 | 28 | 19 | E | 1 | B | GW | 12/8/2006 |
| 3 | NEOSHO | Hole (SHAW TWST) | (HOL12) | | NE | SE | SW | 15 | 28 | 19 | E | 1 | C | GW | 12/7/2006 |
| 3 | NEOSHO | Hole (SHAW TWST) | (HOL11) | | NE | SE | SW | 15 | 28 | 19 | E | 1 | A | GW | 12/7/2006 |
| 3 | NEOSHO | Hole (SHAW TWST) | (HOL10) | | NE | SE | SW | 15 | 28 | 19 | E | 1 | A | GW | 3/13/2007 |

Wells Plugged with State Funds Since 7/1/1996

| DIST | COUNTY | LEASE NAME | WELL NO | Q-3 | Q-2 | Q-1 | SEC | TWP | RNG | DIR | PRI | LEVEL | TYPE | PLUGDATE |
|------|--------|-----------------------|---------|-----|-----|-----|-----|-----|-----|-----|-----|-------|------|------------|
| 3 | NEOSHO | Hole (SHAW TWST) | (HOL08) | NE | SE | SW | 15 | 28 | 19 | E | 1 | C | GW | 11/22/2006 |
| 3 | NEOSHO | Hole (SHAW TWST) | (HOL07) | SE | NE | SW | 15 | 28 | 19 | E | 1 | B | GW | 11/16/2006 |
| 3 | NEOSHO | Hole (SHAW TWST) | (HOL06) | SE | NE | SW | 15 | 28 | 19 | E | 1 | C | GW | 11/22/2006 |
| 3 | NEOSHO | Hole (SHAW TWST) | (HOL05) | SW | NE | SW | 15 | 28 | 19 | E | 1 | C | GW | 11/16/2006 |
| 3 | NEOSHO | Hole (SHAW TWST) | (HOL04) | SW | NE | SW | 15 | 28 | 19 | E | 1 | C | GW | 11/17/2006 |
| 3 | NEOSHO | Hole (SHAW TWST) | (HOL03) | SW | NE | SW | 15 | 28 | 19 | E | 1 | A | GW | 3/13/2007 |
| 3 | NEOSHO | Hole (SHAW TWST) | (HOL02) | | SE | SW | 15 | 28 | 19 | E | 1 | B | GW | 3/13/2007 |
| 3 | NEOSHO | Hole (SHAW TWST) | (HOL01) | NW | SE | SW | 15 | 28 | 19 | E | 1 | C | GW | 12/12/2006 |
| 3 | NEOSHO | SHAW (CUMMINGS_CUM01) | SW163 | SE | SE | SW | 16 | 28 | 19 | E | 1 | A | GW | 12/13/2013 |
| 3 | NEOSHO | SHAW (CUMMINGS_CUM02) | SW177 | SW | SE | SW | 16 | 28 | 19 | E | 1 | A | GW | 12/13/2013 |
| 3 | NEOSHO | SHAW (CUMMINGS_CUM03) | SW176 | SW | SE | SW | 16 | 28 | 19 | E | 1 | A | GW | 12/13/2013 |
| 3 | NEOSHO | SHAW (CUMMINGS_CUM04) | SW167 | SW | SE | SW | 16 | 28 | 19 | E | 1 | A | GW | 12/12/2013 |
| 3 | NEOSHO | SHAW SOUTH | 76 | | NE | NE | 21 | 28 | 19 | E | 1 | B | GW | 4/30/2001 |
| 3 | NEOSHO | SHAW SOUTH | 74 | | SE | NE | 21 | 28 | 19 | E | 1 | B | GW | 4/30/2001 |
| 3 | NEOSHO | SHAW SOUTH | 71 | | SE | NE | 21 | 28 | 19 | E | 1 | B | GW | 4/30/2001 |
| 3 | NEOSHO | Hole (SHAW TWST) | (HOL21) | NE | NE | NW | 22 | 28 | 19 | E | 1 | A | PS | 2/21/2007 |
| 3 | NEOSHO | SHAW CHURCH | 4 | | NE | NW | 22 | 28 | 19 | E | 1 | A | GW | 9/16/1999 |
| 3 | NEOSHO | SHAW CHURCH | 3 | | NE | NW | 22 | 28 | 19 | E | 1 | A | GW | 9/16/1999 |
| 3 | NEOSHO | SHAW CHURCH | 2 | | NE | NW | 22 | 28 | 19 | E | 1 | A | GW | 9/16/1999 |
| 3 | NEOSHO | SHAW CHURCH | 1 | | NE | NW | 22 | 28 | 19 | E | 1 | A | GW | 9/16/1999 |
| 3 | NEOSHO | SHAW SOUTH | 81 | | | SW | 22 | 28 | 19 | E | 1 | B | GW | 5/25/2001 |
| 3 | NEOSHO | SHAW SOUTH | 80 | | | SE | 22 | 28 | 19 | E | 1 | B | GW | 5/9/2001 |
| 3 | NEOSHO | SHAW SOUTH | 79 | | SW | SE | 22 | 28 | 19 | E | 1 | B | GW | 5/4/2001 |
| 3 | NEOSHO | SHAW SOUTH | 78 | | NE | SW | 22 | 28 | 19 | E | 1 | B | GW | 7/2/2001 |
| 3 | NEOSHO | SHAW SOUTH | 69 | | NW | SW | 22 | 28 | 19 | E | 1 | A | GW | 2/20/2001 |
| 3 | NEOSHO | SHAW SOUTH | 68 | | NW | SW | 22 | 28 | 19 | E | 1 | A | GW | 2/20/2001 |
| 3 | NEOSHO | SHAW SOUTH | 67 | | NW | SW | 22 | 28 | 19 | E | 1 | A | GW | 2/21/2001 |
| 3 | NEOSHO | SHAW SOUTH | 66 | | NW | SW | 22 | 28 | 19 | E | 1 | A | GW | 2/21/2001 |
| 3 | NEOSHO | SHAW SOUTH | 65 | | NE | SW | 22 | 28 | 19 | E | 1 | A | GW | 7/2/2001 |
| 3 | NEOSHO | SHAW SOUTH | 62 | | NE | SW | 22 | 28 | 19 | E | 1 | B | GW | 5/15/2001 |
| 3 | NEOSHO | SHAW SOUTH | 58 | | SW | SE | 22 | 28 | 19 | E | 1 | A | GW | 7/2/2001 |
| 3 | NEOSHO | SHAW SOUTH | 56 | | NE | SW | 22 | 28 | 19 | E | 1 | A | GW | 5/1/2001 |
| 3 | NEOSHO | SHAW SOUTH | 55 | | NE | SW | 22 | 28 | 19 | E | 1 | B | GW | 5/1/2001 |
| 3 | NEOSHO | SHAW SOUTH | 53 | | NW | SW | 22 | 28 | 19 | E | 1 | B | GW | 5/23/2001 |
| 3 | NEOSHO | SHAW SOUTH | 52 | | NW | SW | 22 | 28 | 19 | E | 1 | B | GW | 2/21/2001 |
| 3 | NEOSHO | SHAW SOUTH | 51 | | NW | SW | 22 | 28 | 19 | E | 1 | B | GW | 5/15/2001 |
| 3 | NEOSHO | SHAW SOUTH | 50 | | NE | SW | 22 | 28 | 19 | E | 1 | B | GW | 2/21/2001 |
| 3 | NEOSHO | SHAW SOUTH | 49 | | NE | SW | 22 | 28 | 19 | E | 1 | B | GW | 5/15/2001 |
| 3 | NEOSHO | SHAW SOUTH | 47 | | NE | SW | 22 | 28 | 19 | E | 1 | B | GW | 5/1/2001 |
| 3 | NEOSHO | SHAW SOUTH | 46 | | SE | SW | 22 | 28 | 19 | E | 1 | B | GW | 4/30/2001 |
| 3 | NEOSHO | SHAW SOUTH | 44 | | SE | SW | 22 | 28 | 19 | E | 1 | B | GW | 5/2/2001 |
| 3 | NEOSHO | SHAW SOUTH | 43 | | SE | SW | 22 | 28 | 19 | E | 1 | B | GW | 5/2/2001 |
| 3 | NEOSHO | SHAW SOUTH | 42 | | NW | SW | 22 | 28 | 19 | E | 1 | B | GW | 5/15/2001 |
| 3 | NEOSHO | SHAW SOUTH | 40 | | NW | SW | 22 | 28 | 19 | E | 1 | B | GW | 2/22/2001 |
| 3 | NEOSHO | SHAW SOUTH | 39 | | NW | SW | 22 | 28 | 19 | E | 1 | B | GW | 2/22/2001 |
| 3 | NEOSHO | SHAW SOUTH | 38 | | SW | SW | 22 | 28 | 19 | E | 1 | B | GW | 2/22/2001 |
| 3 | NEOSHO | SHAW SOUTH | 36 | | SW | SW | 22 | 28 | 19 | E | 1 | B | GW | 5/2/2001 |
| 3 | NEOSHO | SHAW SOUTH | 34 | | SE | SW | 22 | 28 | 19 | E | 1 | B | GW | 5/16/2001 |
| 3 | NEOSHO | SHAW SOUTH | 32 | | SE | SW | 22 | 28 | 19 | E | 1 | B | GW | 5/2/2001 |
| 3 | NEOSHO | SHAW SOUTH | 31 | | SE | SW | 22 | 28 | 19 | E | 1 | B | GW | 5/2/2001 |
| 3 | NEOSHO | SHAW SOUTH | 29 | | SE | SW | 22 | 28 | 19 | E | 1 | B | GW | 2/20/2001 |
| 3 | NEOSHO | SHAW SOUTH | 28 | | SE | SW | 22 | 28 | 19 | E | 1 | B | GW | 5/23/2001 |
| 3 | NEOSHO | SHAW SOUTH | 26 | | SE | SW | 22 | 28 | 19 | E | 1 | B | GW | 5/2/2001 |
| 3 | NEOSHO | SHAW SOUTH | 23 | | SW | SW | 22 | 28 | 19 | E | 1 | B | GW | 2/22/2001 |
| 3 | NEOSHO | SHAW SOUTH | 22 | | SW | SW | 22 | 28 | 19 | E | 1 | B | GW | 2/22/2001 |
| 3 | NEOSHO | SHAW SOUTH | 21 | | SW | SW | 22 | 28 | 19 | E | 1 | B | GW | 5/4/2001 |
| 3 | NEOSHO | SHAW SOUTH | 19 | | SE | SW | 22 | 28 | 19 | E | 1 | B | GW | 5/16/2001 |
| 3 | NEOSHO | SHAW SOUTH | 18 | | SE | SW | 22 | 28 | 19 | E | 1 | B | GW | 5/4/2001 |
| 3 | NEOSHO | SHAW SOUTH | 17 | | SE | SW | 22 | 28 | 19 | E | 1 | B | GW | 5/4/2001 |
| 3 | NEOSHO | SHAW SOUTH | 10 | | SE | SW | 22 | 28 | 19 | E | 1 | B | GW | 5/15/2001 |
| 3 | NEOSHO | SHAW SOUTH | 9 | | SW | SE | 22 | 28 | 19 | E | 1 | B | GW | 5/2/2001 |

Wells Plugged with State Funds Since 7/1/1996

| DIST | COUNTY | LEASE NAME | WELL NO | Q-3 | Q-2 | Q-1 | SEC | TWP | RNG | DIR | PRI | LEVEL | TYPE | PLUGDATE |
|------|--------|--------------------|---------|-----|-----|-----|-----|-----|-----|-----|-----|-------|------|------------|
| 3 | NEOSHO | SHAW SOUTH | 7 | | SW | SE | 22 | 28 | 19 | E | 1 | A | GW | 7/2/2001 |
| 3 | NEOSHO | SHAW SOUTH | 6 | | SE | SW | 22 | 28 | 19 | E | 1 | A | GW | 7/2/2001 |
| 3 | NEOSHO | SHAW-WRCS | (WRCS2) | SE | SE | SW | 22 | 28 | 19 | E | 1 | A | SW | 1/12/2015 |
| 3 | NEOSHO | SHAW-WRCS | (WRCS1) | SW | SW | SE | 22 | 28 | 19 | E | 1 | A | SW | 1/12/2015 |
| 3 | NEOSHO | YANCY HUDSON | 14 | | | SE | 23 | 28 | 19 | E | 1 | A | GW | 1/23/1998 |
| 3 | NEOSHO | YANCY HUDSON | 13 | | | SE | 23 | 28 | 19 | E | 1 | A | GW | 1/21/1998 |
| 3 | NEOSHO | YANCY HUDSON | 12 | | | SE | 23 | 28 | 19 | E | 1 | A | GW | 12/30/1997 |
| 3 | NEOSHO | YANCY HUDSON | 11 | | | SE | 23 | 28 | 19 | E | 1 | A | GW | 11/26/1997 |
| 3 | NEOSHO | YANCY HUDSON | 10 | | | SE | 23 | 28 | 19 | E | 1 | A | GW | 11/20/1997 |
| 3 | NEOSHO | YANCY HUDSON | 9 | | | SE | 23 | 28 | 19 | E | 1 | A | GW | 11/25/1997 |
| 3 | NEOSHO | YANCY HUDSON | 8 | | | SE | 23 | 28 | 19 | E | 1 | A | GW | 12/5/1997 |
| 3 | NEOSHO | YANCY HUDSON | 7 | | | SE | 23 | 28 | 19 | E | 1 | A | GW | 12/26/1997 |
| 3 | NEOSHO | YANCY HUDSON | 6 | | | SE | 23 | 28 | 19 | E | 1 | A | GW | 12/17/1997 |
| 3 | NEOSHO | YANCY HUDSON | 5 | | | SE | 23 | 28 | 19 | E | 1 | A | GW | 12/17/1997 |
| 3 | NEOSHO | YANCY HUDSON | 4 | | | SE | 23 | 28 | 19 | E | 1 | A | GW | 12/6/1997 |
| 3 | NEOSHO | YANCY HUDSON | 3 | | | SE | 23 | 28 | 19 | E | 1 | A | GW | 12/29/1997 |
| 3 | NEOSHO | YANCY HUDSON | 2 | | | SE | 23 | 28 | 19 | E | 1 | A | GW | 12/29/1997 |
| 3 | NEOSHO | YANCY HUDSON | 1 | | | SE | 23 | 28 | 19 | E | 1 | A | GW | 12/8/1997 |
| 3 | NEOSHO | EXCELL/BARTHOLEMEW | 29 | | | SW | 24 | 28 | 19 | E | 1 | A | SW | 11/8/1999 |
| 3 | NEOSHO | EXCELL/BARTHOLEMEW | 28 | | | SW | 24 | 28 | 19 | E | 1 | A | SW | 11/8/1999 |
| 3 | NEOSHO | EXCELL/BARTHOLEMEW | 27 | | | SW | 24 | 28 | 19 | E | 1 | A | SW | 11/8/1999 |
| 3 | NEOSHO | EXCELL/BARTHOLEMEW | 26 | | | SW | 24 | 28 | 19 | E | 1 | A | SW | 11/8/1999 |
| 3 | NEOSHO | EXCELL/BARTHOLEMEW | 25 | | | SW | 24 | 28 | 19 | E | 1 | A | SW | 11/5/1999 |
| 3 | NEOSHO | EXCELL/BARTHOLEMEW | 24 | | | SW | 24 | 28 | 19 | E | 1 | A | SW | 11/2/1999 |
| 3 | NEOSHO | EXCELL/BARTHOLEMEW | 23 | | | SW | 24 | 28 | 19 | E | 1 | A | SW | 11/2/1999 |
| 3 | NEOSHO | EXCELL/BARTHOLEMEW | 22 | | | SW | 24 | 28 | 19 | E | 1 | A | SW | 10/27/1999 |
| 3 | NEOSHO | EXCELL/BARTHOLEMEW | 21 | | | SW | 24 | 28 | 19 | E | 1 | A | SW | 11/2/1999 |
| 3 | NEOSHO | EXCELL/BARTHOLEMEW | 20 | | | SW | 24 | 28 | 19 | E | 1 | A | SW | 10/27/1999 |
| 3 | NEOSHO | EXCELL/BARTHOLEMEW | 19 | | | SW | 24 | 28 | 19 | E | 1 | A | SW | 11/2/1999 |
| 3 | NEOSHO | EXCELL/BARTHOLEMEW | 18 | | | SW | 24 | 28 | 19 | E | 1 | A | SW | 11/2/1999 |
| 3 | NEOSHO | EXCELL/BARTHOLEMEW | 17 | | | SW | 24 | 28 | 19 | E | 1 | A | SW | 11/2/1999 |
| 3 | NEOSHO | EXCELL/BARTHOLEMEW | 16 | | | SW | 24 | 28 | 19 | E | 1 | A | SW | 10/27/1999 |
| 3 | NEOSHO | EXCELL/BARTHOLEMEW | 15 | | | SW | 24 | 28 | 19 | E | 1 | A | SW | 10/21/1999 |
| 3 | NEOSHO | EXCELL/BARTHOLEMEW | 14 | | | SW | 24 | 28 | 19 | E | 1 | A | SW | 10/21/1999 |
| 3 | NEOSHO | EXCELL/BARTHOLEMEW | 13 | | | SW | 24 | 28 | 19 | E | 1 | A | SW | 10/27/1999 |
| 3 | NEOSHO | EXCELL/BARTHOLEMEW | 12 | | | SW | 24 | 28 | 19 | E | 1 | A | SW | 10/27/1999 |
| 3 | NEOSHO | EXCELL/BARTHOLEMEW | 11 | | | SW | 24 | 28 | 19 | E | 1 | A | SW | 10/21/1999 |
| 3 | NEOSHO | EXCELL/BARTHOLEMEW | 10 | | | SW | 24 | 28 | 19 | E | 1 | A | SW | 10/21/1999 |
| 3 | NEOSHO | EXCELL/BARTHOLEMEW | 9 | | | SW | 24 | 28 | 19 | E | 1 | A | SW | 10/11/1999 |
| 3 | NEOSHO | EXCELL/BARTHOLEMEW | 8 | | | SW | 24 | 28 | 19 | E | 1 | A | SW | 10/29/1999 |
| 3 | NEOSHO | EXCELL/BARTHOLEMEW | 7 | | | SW | 24 | 28 | 19 | E | 1 | A | SW | 10/14/1999 |
| 3 | NEOSHO | EXCELL/BARTHOLEMEW | 6 | | | SW | 24 | 28 | 19 | E | 1 | A | SW | 10/8/1999 |
| 3 | NEOSHO | EXCELL/BARTHOLEMEW | 5 | | | SW | 24 | 28 | 19 | E | 1 | A | SW | 10/8/1999 |
| 3 | NEOSHO | EXCELL/BARTHOLEMEW | 4 | | | SW | 24 | 28 | 19 | E | 1 | A | SW | 10/11/1999 |
| 3 | NEOSHO | EXCELL/BARTHOLEMEW | 3 | | | SW | 24 | 28 | 19 | E | 1 | A | SW | 11/11/1999 |
| 3 | NEOSHO | EXCELL/BARTHOLEMEW | 2 | | | SW | 24 | 28 | 19 | E | 1 | A | SW | 10/14/1999 |
| 3 | NEOSHO | EXCELL/BARTHOLEMEW | 1 | | SE | SW | 24 | 28 | 19 | E | 1 | A | SW | 10/11/1999 |
| 3 | NEOSHO | EXCELL/YARNELL | 41 | | SW | SE | 24 | 28 | 19 | E | 1 | A | SW | 8/12/1999 |
| 3 | NEOSHO | EXCELL/YARNELL | 40 | | SW | SE | 24 | 28 | 19 | E | 1 | A | SW | 11/11/1998 |
| 3 | NEOSHO | EXCELL/YARNELL | 39 | | SW | SE | 24 | 28 | 19 | E | 1 | A | SW | 8/5/1999 |
| 3 | NEOSHO | EXCELL/YARNELL | 38 | | SW | SE | 24 | 28 | 19 | E | 1 | A | SW | 8/12/1999 |
| 3 | NEOSHO | EXCELL/YARNELL | 37 | | SW | SE | 24 | 28 | 19 | E | 1 | A | SW | 4/8/1999 |
| 3 | NEOSHO | EXCELL/YARNELL | 36 | | SW | SE | 24 | 28 | 19 | E | 1 | A | SW | 4/8/1999 |
| 3 | NEOSHO | EXCELL/YARNELL | 35 | | S2 | S2 | 24 | 28 | 19 | E | 1 | A | SW | 4/8/1999 |
| 3 | NEOSHO | EXCELL/YARNELL | 34 | | SW | SE | 24 | 28 | 19 | E | 1 | A | SW | 8/12/1999 |
| 3 | NEOSHO | EXCELL/YARNELL | 33 | | SW | SE | 24 | 28 | 19 | E | 1 | A | SW | 8/10/1999 |
| 3 | NEOSHO | EXCELL/YARNELL | 32 | | SW | SE | 24 | 28 | 19 | E | 1 | A | SW | 8/10/1999 |
| 3 | NEOSHO | EXCELL/YARNELL | 30 | | SE | SE | 24 | 28 | 19 | E | 1 | A | SW | 8/16/1999 |
| 3 | NEOSHO | EXCELL/YARNELL | 27 | | SE | SE | 24 | 28 | 19 | E | 1 | A | SW | 8/16/1999 |
| 3 | NEOSHO | EXCELL/YARNELL | 26 | | SE | SE | 24 | 28 | 19 | E | 1 | A | SW | 8/16/1999 |
| 3 | NEOSHO | EXCELL/YARNELL | 25 | | SE | SE | 24 | 28 | 19 | E | 1 | A | SW | 8/23/1999 |

Wells Plugged with State Funds Since 7/1/1996

| DIST | COUNTY | LEASE NAME | WELL NO | Q-3 | Q-2 | Q-1 | SEC | TWP | RNG | DIR | PRI | LEVEL | TYPE | PLUGDATE |
|------|--------|---------------------|-----------|-----|-----|-----|-----|-----|-----|-----|-----|-------|------|------------|
| 3 | NEOSHO | EXCELL/YARNELL | 22 | | SW | SE | 24 | 28 | 19 | E | 1 | A | SW | 4/8/1999 |
| 3 | NEOSHO | EXCELL/KASTENS | 7 | | NW | NE | 25 | 28 | 19 | E | 1 | A | SW | 11/11/1999 |
| 3 | NEOSHO | EXCELL/KASTENS | 6 | | NW | NE | 25 | 28 | 19 | E | 1 | A | SW | 11/12/1999 |
| 3 | NEOSHO | EXCELL/KASTENS | 5 | | NW | NE | 25 | 28 | 19 | E | 1 | A | SW | 11/12/1999 |
| 3 | NEOSHO | EXCELL/KASTENS | 3 | | NW | NE | 25 | 28 | 19 | E | 1 | A | SW | 11/12/1999 |
| 3 | NEOSHO | EXCELL/KASTENS | 2 | | NW | NE | 25 | 28 | 19 | E | 1 | A | SW | 11/12/1999 |
| 3 | NEOSHO | EXCELL/KASTENS | 1 | | NW | NE | 25 | 28 | 19 | E | 1 | A | SW | 11/12/1999 |
| 3 | NEOSHO | EXCELL/YARNELL | 8 | | | NE | 25 | 28 | 19 | E | 1 | A | SW | 9/3/1999 |
| 3 | NEOSHO | EXCELL/YARNELL | 5 | | NE | NE | 25 | 28 | 19 | E | 1 | A | SW | 9/2/1999 |
| 3 | NEOSHO | EXCELL/YARNELL | 4 | | | NE | 25 | 28 | 19 | E | 1 | A | SW | 9/3/1999 |
| 3 | NEOSHO | EXCELL/YARNELL | 3 | | NE | NE | 25 | 28 | 19 | E | 1 | A | SW | 9/2/1999 |
| 3 | NEOSHO | EXCELL/YARNELL | 2 | | NE | NE | 25 | 28 | 19 | E | 1 | A | SW | 9/3/1999 |
| 3 | NEOSHO | JAMES L KASTENS | 1 | SE | NW | NW | 25 | 28 | 19 | E | 1 | A | GW | 6/20/2003 |
| 3 | NEOSHO | EXCELL/KEPLEY FARMS | 8 | | SW | NE | 26 | 28 | 19 | E | 1 | A | SW | 7/29/1999 |
| 3 | NEOSHO | EXCELL/KEPLEY FARMS | 7 | | W2 | NE | 26 | 28 | 19 | E | 1 | A | SW | 7/29/1999 |
| 3 | NEOSHO | EXCELL/KEPLEY FARMS | 6 | | | N2 | 26 | 28 | 19 | E | 1 | A | SW | 7/29/1999 |
| 3 | NEOSHO | EXCELL/KEPLEY FARMS | 5 | | N2 | N2 | 26 | 28 | 19 | E | 1 | A | SW | 7/30/1999 |
| 3 | NEOSHO | EXCELL/KEPLEY FARMS | 4 | | N2 | N2 | 26 | 28 | 19 | E | 1 | A | SW | 8/10/1999 |
| 3 | NEOSHO | EXCELL/KEPLEY FARMS | 3 | | | | 26 | 28 | 19 | E | 1 | A | SW | 6/8/1999 |
| 3 | NEOSHO | EXCELL/KEPLEY FARMS | 2 | | NE | NW | 26 | 28 | 19 | E | 1 | A | SW | 8/10/1999 |
| 3 | NEOSHO | EXCELL/KEPLEY FARMS | 1 | | | | 26 | 28 | 19 | E | 1 | A | SW | 6/8/1999 |
| 3 | NEOSHO | M. G. KEPLEY | (MKP-OW1) | NE | NE | SE | 27 | 28 | 19 | E | 1 | B | GW | 1/4/2011 |
| 3 | NEOSHO | MILFORD HALL | (HAL24) | | | SW | 27 | 28 | 19 | E | 1 | B | GW | 7/15/2011 |
| 3 | NEOSHO | MILFORD HALL | (HAL21) | | | SW | 27 | 28 | 19 | E | 1 | B | GW | 6/16/2011 |
| 3 | NEOSHO | MILFORD HALL | (HAL20) | | | SW | 27 | 28 | 19 | E | 1 | C | GW | 6/21/2011 |
| 3 | NEOSHO | MILFORD HALL | (HAL19) | | | SW | 27 | 28 | 19 | E | 1 | B | GW | 8/3/2011 |
| 3 | NEOSHO | MILFORD HALL | (HAL17) | | | SW | 27 | 28 | 19 | E | 1 | B | GW | 6/16/2011 |
| 3 | NEOSHO | MILFORD HALL | (HAL16) | | | SW | 27 | 28 | 19 | E | 1 | B | GW | 6/21/2011 |
| 3 | NEOSHO | MILFORD HALL | (HAL14) | | | SW | 27 | 28 | 19 | E | 1 | C | GW | 6/22/2011 |
| 3 | NEOSHO | MILFORD HALL | (HAL13) | | | SW | 27 | 28 | 19 | E | 1 | A | GW | 6/24/2011 |
| 3 | NEOSHO | MILFORD HALL | (HAL12) | | | SW | 27 | 28 | 19 | E | 1 | A | GW | 7/5/2011 |
| 3 | NEOSHO | SHAW SOUTH | 77 | | NW | NE | 27 | 28 | 19 | E | 1 | B | GW | 5/4/2001 |
| 3 | NEOSHO | SHAW SOUTH | 14 | | SW | NE | 27 | 28 | 19 | E | 1 | B | GW | 1/25/2001 |
| 3 | NEOSHO | SHAW SOUTH | 13 | | NW | NE | 27 | 28 | 19 | E | 1 | B | GW | 5/4/2001 |
| 3 | NEOSHO | SHAW SOUTH | 12 | | NW | NE | 27 | 28 | 19 | E | 1 | B | GW | 5/9/2001 |
| 3 | NEOSHO | SHAW SOUTH | 5 | | NW | NE | 27 | 28 | 19 | E | 1 | A | GW | 1/25/2001 |
| 3 | NEOSHO | SHAW SOUTH | 3 | | NW | NE | 27 | 28 | 19 | E | 1 | B | GW | 1/25/2001 |
| 3 | NEOSHO | SHAW SOUTH | 2 | | NW | NE | 27 | 28 | 19 | E | 1 | B | GW | 1/25/2001 |
| 3 | NEOSHO | SHAW SOUTH | 1 | | SW | NE | 27 | 28 | 19 | E | 1 | B | GW | 7/2/2001 |
| 3 | NEOSHO | SHAW-WRCS | (WRCS3) | NW | NE | SW | 27 | 28 | 19 | E | 1 | A | SW | 3/5/2015 |
| 3 | NEOSHO | MILFORD HALL | (HAL23) | | | SE | 28 | 28 | 19 | E | 1 | C | GW | 7/18/2011 |
| 3 | NEOSHO | MILFORD HALL | (HAL22) | | | SE | 28 | 28 | 19 | E | 1 | A | GW | 7/19/2011 |
| 3 | NEOSHO | MILFORD HALL | (HAL18) | | | SE | 28 | 28 | 19 | E | 1 | C | GW | 7/6/2011 |
| 3 | NEOSHO | MILFORD HALL | (HAL15) | | | SE | 28 | 28 | 19 | E | 1 | B | GW | 7/19/2011 |
| 3 | NEOSHO | MILFORD HALL | (HAL10) | | | SE | 28 | 28 | 19 | E | 1 | A | GW | 8/8/2011 |
| 3 | NEOSHO | MILFORD HALL | (HAL09) | | | SE | 28 | 28 | 19 | E | 1 | A | GW | 8/5/2011 |
| 3 | NEOSHO | MILFORD HALL | (HAL08) | | | SE | 28 | 28 | 19 | E | 1 | B | GW | 7/18/2011 |
| 3 | NEOSHO | MILFORD HALL | (HAL07) | | | SE | 28 | 28 | 19 | E | 1 | B | GW | 7/15/2011 |
| 3 | NEOSHO | MILFORD HALL | (HAL06) | | | SE | 28 | 28 | 19 | E | 1 | A | GW | 6/24/2011 |
| 3 | NEOSHO | MILFORD HALL | (HAL05) | | | SE | 28 | 28 | 19 | E | 1 | B | GW | 7/5/2011 |
| 3 | NEOSHO | MILFORD HALL | (HAL04) | | | SE | 28 | 28 | 19 | E | 1 | A | GW | 7/6/2011 |
| 3 | NEOSHO | MILFORD HALL | (HAL03) | | | SE | 28 | 28 | 19 | E | 1 | B | GW | 8/8/2011 |
| 3 | NEOSHO | MILFORD HALL | (HAL02) | | | SE | 28 | 28 | 19 | E | 1 | C | GW | 8/1/2011 |
| 3 | NEOSHO | MILFORD HALL | (HAL11) | | | NE | 33 | 28 | 19 | E | 1 | C | GW | 7/29/2011 |
| 3 | NEOSHO | MILFORD HALL | (HAL01) | | | NE | 33 | 28 | 19 | E | 1 | C | GW | 7/29/2011 |
| 3 | NEOSHO | KINNE | (025) | | SE | SW | 18 | 28 | 20 | E | 1 | B | SW | 5/7/2006 |
| 3 | NEOSHO | KINNE | (024) | | SW | SW | 18 | 28 | 20 | E | 1 | B | SW | 6/12/2006 |
| 3 | NEOSHO | KINNE | (023) | | SW | SW | 18 | 28 | 20 | E | 1 | B | SW | 6/27/2006 |
| 3 | NEOSHO | KINNE | (022) | | SE | SW | 18 | 28 | 20 | E | 1 | B | SW | 6/23/2006 |
| 3 | NEOSHO | KINNE | (021) | | S2 | SW | 18 | 28 | 20 | E | 1 | B | SW | 5/24/2006 |
| 3 | NEOSHO | Kinne | (KIN20) | SW | SW | SW | 18 | 28 | 20 | E | 1 | B | SW | 6/7/2006 |

Wells Plugged with State Funds Since 7/1/1996

| DIST | COUNTY | LEASE NAME | WELL NO | Q-3 | Q-2 | Q-1 | SEC | TWP | RNG | DIR | PRI | LEVEL | TYPE | PLUGDATE |
|------|--------|--------------------------|-----------|-----|-----|-----|-----|-----|-----|-----|-----|-------|------|------------|
| 3 | NEOSHO | Kinne | (KIN18) | SW | SW | SW | 18 | 28 | 20 | E | 1 | B | SW | 6/26/2006 |
| 3 | NEOSHO | Kinne | (KIN17) | NW | SW | SW | 18 | 28 | 20 | E | 1 | B | SW | 7/5/2006 |
| 3 | NEOSHO | Kinne | (KIN16) | NW | SW | SW | 18 | 28 | 20 | E | 1 | B | SW | 6/8/2006 |
| 3 | NEOSHO | Kinne | (KIN15) | SE | SW | SW | 18 | 28 | 20 | E | 1 | B | SW | 5/24/2006 |
| 3 | NEOSHO | Kinne | (KIN14) | SW | SW | SW | 18 | 28 | 20 | E | 1 | C | SW | 6/7/2006 |
| 3 | NEOSHO | Kinne | (KIN13) | SE | SW | SW | 18 | 28 | 20 | E | 1 | B | SW | 6/21/2006 |
| 3 | NEOSHO | Kinne | (KIN11) | SE | SW | SW | 18 | 28 | 20 | E | 1 | C | SW | 5/15/2006 |
| 3 | NEOSHO | Kinne | (KIN10) | SE | SW | SW | 18 | 28 | 20 | E | 1 | B | SW | 5/15/2006 |
| 3 | NEOSHO | Kinne | (KIN09) | SE | SW | SW | 18 | 28 | 20 | E | 1 | B | SW | 6/23/2006 |
| 3 | NEOSHO | Kinne | (KIN08) | SE | SW | SW | 18 | 28 | 20 | E | 1 | C | SW | 5/18/2006 |
| 3 | NEOSHO | Kinne | (KIN06) | SW | SE | SW | 18 | 28 | 20 | E | 1 | B | SW | 5/15/2006 |
| 3 | NEOSHO | Kinne | (KIN05) | SW | SE | SW | 18 | 28 | 20 | E | 1 | B | SW | 5/15/2006 |
| 3 | NEOSHO | Kinne | (KIN04) | SW | SE | SW | 18 | 28 | 20 | E | 1 | B | SW | 5/18/2006 |
| 3 | NEOSHO | Kinne | (KIN03) | SE | SE | SW | 18 | 28 | 20 | E | 1 | B | SW | 5/1/2006 |
| 3 | NEOSHO | Kinne | (KIN02) | SE | SE | SW | 18 | 28 | 20 | E | 1 | C | SW | 5/18/2006 |
| 3 | NEOSHO | EXCELL/YARNELL | 23 | | SW | SW | 19 | 28 | 20 | E | 1 | A | SW | 8/23/1999 |
| 3 | NEOSHO | EXCELL/YARNELL | 21 | | SW | SW | 19 | 28 | 20 | E | 1 | A | SW | 8/23/1999 |
| 3 | NEOSHO | EXCELL/YARNELL | 20 | | SW | SW | 19 | 28 | 20 | E | 1 | A | SW | 8/26/1999 |
| 3 | NEOSHO | MERLE JONES | 1 | SE | SE | SW | 19 | 28 | 20 | E | 1 | B | GW | 8/10/2004 |
| 3 | NEOSHO | ERIE GOLF COURSE | 2 | SW | NW | NW | 20 | 28 | 20 | E | 1 | A | SW | 10/31/2003 |
| 3 | NEOSHO | ERIE GOLF COURSE | 1 | SW | NW | NW | 20 | 28 | 20 | E | 1 | A | SW | 10/31/2003 |
| 3 | NEOSHO | PECK PROPERTY | 1 | NW | SW | NW | 20 | 28 | 20 | E | 1 | A | PS | 11/3/2003 |
| 3 | NEOSHO | BURRESS ERIE | 09 | SW | NW | NE | 29 | 28 | 20 | E | 1 | B | PS | 8/4/2016 |
| 3 | NEOSHO | BURRESS ERIE | (BUR04) | NW | NE | NE | 29 | 28 | 20 | E | 1 | B | PS | 8/4/2016 |
| 3 | NEOSHO | BURRESS ERIE | (BUR02) | NE | NW | NE | 29 | 28 | 20 | E | 1 | B | PS | 6/15/2016 |
| 3 | NEOSHO | BURRESS ERIE | 01 | NE | NW | NE | 29 | 28 | 20 | E | 1 | B | PS | 6/15/2016 |
| 3 | NEOSHO | BURRESS ERIE | 60 | NW | SW | NE | 29 | 28 | 20 | E | 1 | B | PS | 6/28/2016 |
| 3 | NEOSHO | BURRESS ERIE | 77 | NE | SW | NE | 29 | 28 | 20 | E | 1 | B | PS | 8/4/2016 |
| 3 | NEOSHO | BURRESS ERIE | 59 | NE | NW | NE | 29 | 28 | 20 | E | 1 | B | PS | 6/28/2016 |
| 3 | NEOSHO | NORTH WOOD ST., ERIE, KS | (WOD-OW1) | SE | SW | SW | 29 | 28 | 20 | E | 1 | A | PS | 12/20/2010 |
| 3 | NEOSHO | EXCELL/YARNELL | 19 | | NW | NW | 30 | 28 | 20 | E | 1 | A | SW | 9/2/1999 |
| 3 | NEOSHO | EXCELL/YARNELL | 15 | | NW | NW | 30 | 28 | 20 | E | 1 | A | SW | 9/2/1999 |
| 3 | NEOSHO | EXCELL/YARNELL | 13 | | NW | NW | 30 | 28 | 20 | E | 1 | A | SW | 8/26/1999 |
| 3 | NEOSHO | EXCELL/YARNELL | 11 | | NW | NW | 30 | 28 | 20 | E | 1 | A | SW | 8/26/1999 |
| 3 | NEOSHO | EXCELL/YARNELL | 9 | | NW | NW | 30 | 28 | 20 | E | 1 | A | SW | 8/26/1999 |
| 3 | NEOSHO | TRIPLE T FOODS | (TTT02) | | E2 | SE | 30 | 28 | 20 | E | 1 | B | SW | 6/28/2013 |
| 3 | NEOSHO | TRIPLE T FOODS | (TTT01) | | E2 | SE | 30 | 28 | 20 | E | 1 | A | SW | 6/28/2013 |
| 3 | NEOSHO | BARNHART | 50 | | NE | SE | 34 | 28 | 20 | E | 1 | B | GW | 9/22/2004 |
| 3 | NEOSHO | BARNHART | 49 | | NE | SE | 34 | 28 | 20 | E | 1 | B | SW | 8/13/2004 |
| 3 | NEOSHO | BARNHART | 48 | | NE | SE | 34 | 28 | 20 | E | 1 | B | SW | 8/13/2004 |
| 3 | NEOSHO | BARNHART | 47 | | SE | NE | 34 | 28 | 20 | E | 1 | B | SW | 7/22/2004 |
| 3 | NEOSHO | BARNHART | 46 | | NE | SE | 34 | 28 | 20 | E | 1 | B | GW | 8/31/2004 |
| 3 | NEOSHO | BARNHART | 45 | | NE | SE | 34 | 28 | 20 | E | 1 | B | GW | 9/3/2004 |
| 3 | NEOSHO | BARNHART | 44 | | NE | SE | 34 | 28 | 20 | E | 1 | B | GW | 9/8/2004 |
| 3 | NEOSHO | BARNHART | 43 | | NE | SE | 34 | 28 | 20 | E | 1 | B | GW | 9/7/2004 |
| 3 | NEOSHO | BARNHART | 42 | | NE | SE | 34 | 28 | 20 | E | 1 | B | GW | 9/15/2004 |
| 3 | NEOSHO | BARNHART | 41 | | NE | SE | 34 | 28 | 20 | E | 1 | B | GW | 9/15/2004 |
| 3 | NEOSHO | BARNHART | 40 | | NE | SE | 34 | 28 | 20 | E | 1 | B | GW | 9/16/2004 |
| 3 | NEOSHO | BARNHART | 39 | | NE | SE | 34 | 28 | 20 | E | 1 | B | GW | 9/16/2004 |
| 3 | NEOSHO | BARNHART | 38 | | NE | SE | 34 | 28 | 20 | E | 1 | B | GW | 9/16/2004 |
| 3 | NEOSHO | BARNHART | 37 | | NE | SE | 34 | 28 | 20 | E | 1 | B | GW | 9/15/2004 |
| 3 | NEOSHO | BARNHART | 36 | | NE | SE | 34 | 28 | 20 | E | 1 | B | GW | 9/17/2004 |
| 3 | NEOSHO | BARNHART | 35 | | NE | SE | 34 | 28 | 20 | E | 1 | B | GW | 8/25/2004 |
| 3 | NEOSHO | BARNHART | 34 | | NE | SE | 34 | 28 | 20 | E | 1 | B | GW | 9/8/2004 |
| 3 | NEOSHO | BARNHART | 33 | | NE | SE | 34 | 28 | 20 | E | 1 | B | GW | 9/1/2004 |
| 3 | NEOSHO | BARNHART | 32 | | NE | SE | 34 | 28 | 20 | E | 1 | B | GW | 8/31/2004 |
| 3 | NEOSHO | BARNHART | 31 | | NE | SE | 34 | 28 | 20 | E | 1 | B | GW | 9/7/2004 |
| 3 | NEOSHO | BARNHART | 30 | | NE | SE | 34 | 28 | 20 | E | 1 | B | GW | 9/1/2004 |
| 3 | NEOSHO | BARNHART | 29 | | NE | SE | 34 | 28 | 20 | E | 1 | B | GW | 9/1/2004 |
| 3 | NEOSHO | BARNHART | 28 | | NE | SE | 34 | 28 | 20 | E | 1 | B | GW | 8/25/2004 |
| 3 | NEOSHO | BARNHART | 27 | | NE | SE | 34 | 28 | 20 | E | 1 | B | GW | 8/25/2004 |

Wells Plugged with State Funds Since 7/1/1996

| DIST | COUNTY | LEASE NAME | WELL NO | Q-3 | Q-2 | Q-1 | SEC | TWP | RNG | DIR | PRI | LEVEL | TYPE | PLUGDATE | |
|------|--------|------------|----------|-----|-----|-----|-----|-----|-----|-----|-----|-------|------|-----------|-----------|
| 3 | NEOSHO | BARNHART | 26 | | NE | SE | 34 | 28 | 20 | E | 1 | B | GW | 8/31/2004 | |
| 3 | NEOSHO | BARNHART | 25 | | NE | SE | 34 | 28 | 20 | E | 1 | B | GW | 8/12/2004 | |
| 3 | NEOSHO | BARNHART | 24 | | NE | SE | 34 | 28 | 20 | E | 1 | B | GW | 9/15/2004 | |
| 3 | NEOSHO | BARNHART | 23 | | NE | SE | 34 | 28 | 20 | E | 1 | B | GW | 8/5/2004 | |
| 3 | NEOSHO | BARNHART | 22 | | NE | SE | 34 | 28 | 20 | E | 1 | B | GW | 8/12/2004 | |
| 3 | NEOSHO | BARNHART | 21 | | NE | SE | 34 | 28 | 20 | E | 1 | B | GW | 8/5/2004 | |
| 3 | NEOSHO | BARNHART | 20 | | NE | SE | 34 | 28 | 20 | E | 1 | B | GW | 9/22/2004 | |
| 3 | NEOSHO | BARNHART | 19 | | NE | SE | 34 | 28 | 20 | E | 1 | B | GW | 8/12/2004 | |
| 3 | NEOSHO | BARNHART | 18 | | NE | SE | 34 | 28 | 20 | E | 1 | B | GW | 9/22/2004 | |
| 3 | NEOSHO | BARNHART | 17 | | NE | SE | 34 | 28 | 20 | E | 1 | B | GW | 7/28/2004 | |
| 3 | NEOSHO | BARNHART | 16 | | NE | SE | 34 | 28 | 20 | E | 1 | B | GW | 7/27/2004 | |
| 3 | NEOSHO | BARNHART | 15 | | SE | NE | 34 | 28 | 20 | E | 1 | B | GW | 9/14/2004 | |
| 3 | NEOSHO | BARNHART | 14 | | SE | NE | 34 | 28 | 20 | E | 1 | B | GW | 7/23/2004 | |
| 3 | NEOSHO | BARNHART | 13 | | SE | NE | 34 | 28 | 20 | E | 1 | B | GW | 7/28/2004 | |
| 3 | NEOSHO | BARNHART | 12 | | SE | NE | 34 | 28 | 20 | E | 1 | B | GW | 7/23/2004 | |
| 3 | NEOSHO | BARNHART | 11 | | SE | NE | 34 | 28 | 20 | E | 1 | B | GW | 7/22/2004 | |
| 3 | NEOSHO | BARNHART | 10 | | SE | NE | 34 | 28 | 20 | E | 1 | B | GW | 7/22/2004 | |
| 3 | NEOSHO | BARNHART | 09 | | SE | NE | 34 | 28 | 20 | E | 1 | B | GW | 9/22/2004 | |
| 3 | NEOSHO | BARNHART | 08 | | SE | NE | 34 | 28 | 20 | E | 1 | B | GW | 8/30/2004 | |
| 3 | NEOSHO | BARNHART | 07 | | SE | NE | 34 | 28 | 20 | E | 1 | B | GW | 8/30/2004 | |
| 3 | NEOSHO | BARNHART | 06 | | SE | NE | 34 | 28 | 20 | E | 1 | B | GW | 8/30/2004 | |
| 3 | NEOSHO | BARNHART | 05 | | SE | NE | 34 | 28 | 20 | E | 1 | B | GW | 8/4/2004 | |
| 3 | NEOSHO | BARNHART | 04 | | SE | NE | 34 | 28 | 20 | E | 1 | B | GW | 8/4/2004 | |
| 3 | NEOSHO | BARNHART | 03 | | SE | NE | 34 | 28 | 20 | E | 1 | B | GW | 8/4/2004 | |
| 3 | NEOSHO | BARNHART | 02 | | SE | NE | 34 | 28 | 20 | E | 1 | B | GW | 8/4/2004 | |
| 3 | NEOSHO | BARNHART | 01 | | SE | NE | 34 | 28 | 20 | E | 1 | B | GW | 8/3/2004 | |
| 3 | NEOSHO | BOHRER | (JEFF01) | SW | SW | SE | 34 | 28 | 20 | E | 1 | B | GW | 4/6/2018 | |
| 3 | NEOSHO | HARRIS | 41 | | SW | NE | 34 | 28 | 20 | E | 1 | B | GW | 8/26/2002 | |
| 3 | NEOSHO | HARRIS | 40 | | SE | NW | NE | 34 | 28 | 20 | E | 1 | B | GW | 7/9/2002 |
| 3 | NEOSHO | HARRIS | 39 | | SE | SW | NE | 34 | 28 | 20 | E | 1 | B | GW | 7/15/2002 |
| 3 | NEOSHO | HARRIS | 38 | | SE | SW | NE | 34 | 28 | 20 | E | 1 | A | GW | 7/5/2002 |
| 3 | NEOSHO | HARRIS | 37 | | NE | NW | SE | 34 | 28 | 20 | E | 1 | B | GW | 7/5/2002 |
| 3 | NEOSHO | HARRIS | 36 | | NE | NW | SE | 34 | 28 | 20 | E | 1 | B | GW | 7/3/2002 |
| 3 | NEOSHO | HARRIS | 35 | | NE | NW | SE | 34 | 28 | 20 | E | 1 | B | GW | 7/3/2002 |
| 3 | NEOSHO | HARRIS | 34 | | NW | NW | SE | 34 | 28 | 20 | E | 1 | B | GW | 6/26/2002 |
| 3 | NEOSHO | HARRIS | 33 | | NE | NW | SE | 34 | 28 | 20 | E | 1 | B | GW | 7/3/2002 |
| 3 | NEOSHO | HARRIS | 32 | | NE | NW | SE | 34 | 28 | 20 | E | 1 | B | GW | 7/16/2002 |
| 3 | NEOSHO | HARRIS | 31 | | SE | SW | NE | 34 | 28 | 20 | E | 1 | B | GW | 7/17/2002 |
| 3 | NEOSHO | HARRIS | 30 | | SE | SW | NE | 34 | 28 | 20 | E | 1 | B | GW | 7/16/2002 |
| 3 | NEOSHO | HARRIS | 29 | | SE | SW | NE | 34 | 28 | 20 | E | 1 | B | GW | 8/26/2002 |
| 3 | NEOSHO | HARRIS | 28 | | SE | SW | NE | 34 | 28 | 20 | E | 1 | B | GW | 7/9/2002 |
| 3 | NEOSHO | HARRIS | 27 | | SE | SW | NE | 34 | 28 | 20 | E | 1 | A | GW | 7/15/2002 |
| 3 | NEOSHO | HARRIS | 26 | | SW | SW | NE | 34 | 28 | 20 | E | 1 | A | GW | 8/8/2002 |
| 3 | NEOSHO | HARRIS | 25 | | NW | NW | SE | 34 | 28 | 20 | E | 1 | B | GW | 8/8/2002 |
| 3 | NEOSHO | HARRIS | 24 | | NW | NW | SE | 34 | 28 | 20 | E | 1 | B | GW | 8/8/2002 |
| 3 | NEOSHO | HARRIS | 23 | | SW | SW | NE | 34 | 28 | 20 | E | 1 | B | GW | 8/9/2002 |
| 3 | NEOSHO | HARRIS | 22 | | SW | SW | NE | 34 | 28 | 20 | E | 1 | B | GW | 8/9/2002 |
| 3 | NEOSHO | HARRIS | 21 | | SW | SW | NE | 34 | 28 | 20 | E | 1 | B | GW | 8/6/2002 |
| 3 | NEOSHO | HARRIS | 20 | | NW | NW | SE | 34 | 28 | 20 | E | 1 | B | GW | 8/12/2002 |
| 3 | NEOSHO | HARRIS | 19 | | NW | NW | NE | 34 | 28 | 20 | E | 1 | B | GW | 7/18/2002 |
| 3 | NEOSHO | HARRIS | 18 | | SW | SW | NE | 34 | 28 | 20 | E | 1 | B | GW | 8/6/2002 |
| 3 | NEOSHO | HARRIS | 17 | | SW | SW | NE | 34 | 28 | 20 | E | 1 | B | GW | 8/6/2002 |
| 3 | NEOSHO | HARRIS | 16 | | SW | SW | NE | 34 | 28 | 20 | E | 1 | B | GW | 8/9/2002 |
| 3 | NEOSHO | HARRIS | 15 | | SW | SW | NE | 34 | 28 | 20 | E | 1 | B | GW | 8/5/2002 |
| 3 | NEOSHO | HARRIS | 14 | | SW | SW | NE | 34 | 28 | 20 | E | 1 | B | GW | 8/5/2002 |
| 3 | NEOSHO | HARRIS | 13 | | NW | SW | NE | 34 | 28 | 20 | E | 1 | B | GW | 8/5/2002 |
| 3 | NEOSHO | HARRIS | 12 | | SE | SW | NE | 34 | 28 | 20 | E | 1 | B | GW | 7/17/2002 |
| 3 | NEOSHO | HARRIS | 11 | | SE | SW | NE | 34 | 28 | 20 | E | 1 | B | GW | 7/18/2002 |
| 3 | NEOSHO | HARRIS | 10 | | NE | NW | SE | 34 | 28 | 20 | E | 1 | B | GW | 7/3/2002 |
| 3 | NEOSHO | HARRIS | 8 | | NW | NW | SE | 34 | 28 | 20 | E | 1 | B | GW | 8/12/2002 |
| 3 | NEOSHO | HARRIS | 7 | | NE | NW | SE | 34 | 28 | 20 | E | 1 | B | GW | 6/20/2002 |

Wells Plugged with State Funds Since 7/1/1996

| DIST | COUNTY | LEASE NAME | WELL NO | Q-3 | Q-2 | Q-1 | SEC | TWP | RNG | DIR | PRI | LEVEL | TYPE | PLUGDATE |
|------|--------|--------------|----------|-----|-----|-----|-----|-----|-----|-----|-----|-------|------|-----------|
| 3 | NEOSHO | HARRIS | 6 | NE | NW | SE | 34 | 28 | 20 | E | 1 | B | GW | 6/20/2002 |
| 3 | NEOSHO | HARRIS | 5 | NE | NW | SE | 34 | 28 | 20 | E | 1 | B | GW | 6/20/2002 |
| 3 | NEOSHO | HARRIS | 4 | NE | NW | SE | 34 | 28 | 20 | E | 1 | B | GW | 6/26/2002 |
| 3 | NEOSHO | HARRIS | 3 | SE | NW | SE | 34 | 28 | 20 | E | 1 | B | GW | 6/26/2002 |
| 3 | NEOSHO | HARRIS | 2 | SE | NW | SE | 34 | 28 | 20 | E | 1 | B | GW | 6/26/2002 |
| 3 | NEOSHO | HARRIS | 1 | SE | NW | SE | 34 | 28 | 20 | E | 1 | B | GW | 6/26/2002 |
| 3 | NEOSHO | POOR FARM | (POO28) | | SE | NW | 34 | 28 | 20 | E | 1 | B | GW | 4/24/2012 |
| 3 | NEOSHO | POOR FARM II | (POO31) | | SW | NW | 34 | 28 | 20 | E | 1 | B | GW | 7/23/2012 |
| 3 | NEOSHO | POOR FARM II | (POO30) | | SW | NW | 34 | 28 | 20 | E | 1 | B | GW | 7/23/2012 |
| 3 | NEOSHO | POOR FARM II | (POO29) | | SW | NW | 34 | 28 | 20 | E | 1 | B | GW | 7/23/2012 |
| 3 | NEOSHO | POOR FARM II | (POO27) | | | NW | 34 | 28 | 20 | E | 1 | B | GW | 4/23/2012 |
| 3 | NEOSHO | POOR FARM II | (POO26) | | | NW | 34 | 28 | 20 | E | 1 | B | GW | 4/12/2012 |
| 3 | NEOSHO | POOR FARM II | (POO25) | | | NW | 34 | 28 | 20 | E | 1 | B | GW | 4/4/2012 |
| 3 | NEOSHO | POOR FARM II | (POO24) | | SW | NW | 34 | 28 | 20 | E | 1 | B | GW | 6/20/2012 |
| 3 | NEOSHO | POOR FARM II | (POO23) | SE | SW | NW | 34 | 28 | 20 | E | 1 | B | GW | 7/3/2012 |
| 3 | NEOSHO | POOR FARM II | (POO22) | SE | SE | NW | 34 | 28 | 20 | E | 1 | B | GW | 4/5/2012 |
| 3 | NEOSHO | POOR FARM II | (POO21) | | SE | NW | 34 | 28 | 20 | E | 1 | B | GW | 5/14/2012 |
| 3 | NEOSHO | POOR FARM II | (POO20) | | SE | NW | 34 | 28 | 20 | E | 1 | B | GW | 5/14/2012 |
| 3 | NEOSHO | POOR FARM II | (POO19) | | SE | NW | 34 | 28 | 20 | E | 1 | B | GW | 6/6/2012 |
| 3 | NEOSHO | POOR FARM II | (POO18) | | SE | NW | 34 | 28 | 20 | E | 1 | B | GW | 4/12/2012 |
| 3 | NEOSHO | POOR FARM II | (POO17) | | SE | NW | 34 | 28 | 20 | E | 1 | B | GW | 4/12/2012 |
| 3 | NEOSHO | POOR FARM II | (POO16) | | SW | NW | 34 | 28 | 20 | E | 1 | B | GW | 6/29/2012 |
| 3 | NEOSHO | POOR FARM II | (POO15) | | SW | NW | 34 | 28 | 20 | E | 1 | B | GW | 6/20/2012 |
| 3 | NEOSHO | POOR FARM II | (POO14) | | SE | NW | 34 | 28 | 20 | E | 1 | B | GW | 5/16/2012 |
| 3 | NEOSHO | POOR FARM II | (POO13) | | SE | NW | 34 | 28 | 20 | E | 1 | B | GW | 4/4/2012 |
| 3 | NEOSHO | POOR FARM II | (POO12) | | NE | NW | 34 | 28 | 20 | E | 1 | B | GW | 3/5/2012 |
| 3 | NEOSHO | POOR FARM II | (POO11) | | SE | NW | 34 | 28 | 20 | E | 1 | B | GW | 3/14/2012 |
| 3 | NEOSHO | POOR FARM II | (POO10) | | SE | NW | 34 | 28 | 20 | E | 1 | B | GW | 3/14/2012 |
| 3 | NEOSHO | POOR FARM II | (POO09) | | SE | NW | 34 | 28 | 20 | E | 1 | B | GW | 3/7/2012 |
| 3 | NEOSHO | POOR FARM II | (POO08) | | SE | NW | 34 | 28 | 20 | E | 1 | B | GW | 3/7/2012 |
| 3 | NEOSHO | POOR FARM II | (POO07) | | SW | NW | 34 | 28 | 20 | E | 1 | B | GW | 6/20/2012 |
| 3 | NEOSHO | POOR FARM II | (POO06) | | SW | NW | 34 | 28 | 20 | E | 1 | B | GW | 6/29/2012 |
| 3 | NEOSHO | POOR FARM II | (POO05) | | SW | NW | 34 | 28 | 20 | E | 1 | B | GW | 6/25/2012 |
| 3 | NEOSHO | POOR FARM II | (POO04) | | SW | NW | 34 | 28 | 20 | E | 1 | B | GW | 6/25/2012 |
| 3 | NEOSHO | POOR FARM II | (POO03) | | SE | NW | 34 | 28 | 20 | E | 1 | B | GW | 5/14/2012 |
| 3 | NEOSHO | POOR FARM II | (POO02) | | SE | NW | 34 | 28 | 20 | E | 1 | B | GW | 5/16/2012 |
| 3 | NEOSHO | POOR FARM II | (POO01) | | SE | NW | 34 | 28 | 20 | E | 1 | B | GW | 5/16/2012 |
| 3 | NEOSHO | SCHRUM | (SHR12) | | NE | SW | 34 | 28 | 20 | E | 1 | B | GW | 7/12/2012 |
| 3 | NEOSHO | SCHRUM | (SCH11) | | NE | SW | 34 | 28 | 20 | E | 1 | B | GW | 4/5/2012 |
| 3 | NEOSHO | SCHRUM | (SHR08) | NW | NE | SW | 34 | 28 | 20 | E | 1 | B | GW | 6/6/2012 |
| 3 | NEOSHO | SCHRUM | (SHR07) | NW | NE | SW | 34 | 28 | 20 | E | 1 | B | GW | 6/6/2012 |
| 3 | NEOSHO | SCHRUM | (SHR05) | NW | NE | SW | 34 | 28 | 20 | E | 1 | B | GW | 6/8/2012 |
| 3 | NEOSHO | SCHRUM | (SHR01) | NE | NE | SW | 34 | 28 | 20 | E | 1 | B | GW | 6/8/2012 |
| 3 | NEOSHO | STEVE RICHIE | (RIC-01) | SE | NE | NW | 34 | 28 | 20 | E | 1 | B | GW | 1/3/2012 |
| 3 | NEOSHO | CHRISTMAS | (01) | SE | NE | NE | 20 | 28 | 21 | E | 1 | A | SW | 9/22/2005 |
| 3 | NEOSHO | NOBLE | (NOB15) | SE | SW | SW | 22 | 28 | 21 | E | 1 | B | GW | 2/10/2015 |
| 3 | NEOSHO | NOBLE | (NOB14) | | SW | SW | 22 | 28 | 21 | E | 1 | B | GW | 2/25/2015 |
| 3 | NEOSHO | NOBLE | (NOB13) | | SW | SW | 22 | 28 | 21 | E | 1 | B | GW | 2/25/2015 |
| 3 | NEOSHO | NOBLE | (NOB12) | | SW | SW | 22 | 28 | 21 | E | 1 | B | GW | 3/11/2015 |
| 3 | NEOSHO | NOBLE | (NOB11) | | SW | SW | 22 | 28 | 21 | E | 1 | B | GW | 2/11/2015 |
| 3 | NEOSHO | NOBLE | (NOB10) | | SW | SW | 22 | 28 | 21 | E | 1 | B | GW | 2/10/2015 |
| 3 | NEOSHO | NOBLE | (NOB09) | | SW | SW | 22 | 28 | 21 | E | 1 | B | GW | 4/1/2015 |
| 3 | NEOSHO | NOBLE | (NOB08) | | SW | SW | 22 | 28 | 21 | E | 1 | B | GW | 4/1/2015 |
| 3 | NEOSHO | NOBLE | (NOB07) | | SW | SW | 22 | 28 | 21 | E | 1 | B | GW | 2/10/2015 |
| 3 | NEOSHO | NOBLE | (NOB06) | | SW | SW | 22 | 28 | 21 | E | 1 | B | GW | 2/11/2015 |
| 3 | NEOSHO | NOBLE | (NOB05) | | SW | SW | 22 | 28 | 21 | E | 1 | B | GW | 4/1/2015 |
| 3 | NEOSHO | NOBLE | (NOB04) | | SW | SW | 22 | 28 | 21 | E | 1 | B | GW | 2/11/2015 |
| 3 | NEOSHO | NOBLE | (NOB03) | | SW | SW | 22 | 28 | 21 | E | 1 | B | GW | 3/11/2015 |
| 3 | NEOSHO | NOBLE | (NOB02) | | SW | SW | 22 | 28 | 21 | E | 1 | B | GW | 3/11/2015 |
| 3 | NEOSHO | NOBLE | (NOB01) | | SW | SW | 22 | 28 | 21 | E | 1 | B | GW | 4/1/2015 |
| 3 | NEOSHO | BUTLER | (BUT74) | SW | NE | NE | 30 | 28 | 21 | E | 1 | B | GW | 8/6/2018 |

Wells Plugged with State Funds Since 7/1/1996

| DIST | COUNTY | LEASE NAME | WELL NO | Q-3 | Q-2 | Q-1 | SEC | TWP | RNG | DIR | PRI | LEVEL | TYPE | PLUGDATE |
|------|--------|-----------------|---------|-----|-----|-----|-----|-----|-----|-----|-----|-------|------|------------|
| 3 | NEOSHO | BUTLER | (BUT69) | NW | NE | NE | 30 | 28 | 21 | E | 1 | B | GW | 11/6/2018 |
| 3 | NEOSHO | BUTLER | (BUT68) | NE | NE | NE | 30 | 28 | 21 | E | 1 | B | GW | 11/2/2018 |
| 3 | NEOSHO | BUTLER | (BUT67) | NW | NE | NE | 30 | 28 | 21 | E | 1 | B | GW | 11/2/2018 |
| 3 | NEOSHO | BUTLER | (BUT65) | NE | NE | NE | 30 | 28 | 21 | E | 1 | B | GW | 10/31/2018 |
| 3 | NEOSHO | BUTLER | (BUT64) | NW | NW | NE | 30 | 28 | 21 | E | 1 | B | GW | 4/10/2018 |
| 3 | NEOSHO | BUTLER | (BUT63) | NW | NW | NE | 30 | 28 | 21 | E | 1 | B | GW | 5/14/2018 |
| 3 | NEOSHO | BUTLER | (BUT62) | NE | NW | NE | 30 | 28 | 21 | E | 1 | B | GW | 6/11/2018 |
| 3 | NEOSHO | BUTLER | (BUT61) | SW | NE | NE | 30 | 28 | 21 | E | 1 | B | GW | 8/6/2018 |
| 3 | NEOSHO | BUTLER | (BUT60) | SE | NE | NE | 30 | 28 | 21 | E | 1 | B | GW | 8/3/2018 |
| 3 | NEOSHO | BUTLER | (BUT59) | NE | NE | NE | 30 | 28 | 21 | E | 1 | B | GW | 11/1/2018 |
| 3 | NEOSHO | BUTLER | (BUT57) | NE | SE | NE | 30 | 28 | 21 | E | 1 | B | GW | 3/26/2018 |
| 3 | NEOSHO | BUTLER | (BUT56) | NE | SW | NE | 30 | 28 | 21 | E | 1 | B | GW | 2/15/2018 |
| 3 | NEOSHO | BUTLER | (BUT54) | SE | NW | NE | 30 | 28 | 21 | E | 1 | B | GW | 6/14/2018 |
| 3 | NEOSHO | BUTLER | (BUT53) | SE | NW | NE | 30 | 28 | 21 | E | 1 | B | GW | 5/14/2018 |
| 3 | NEOSHO | BUTLER | (BUT52) | SW | NW | NE | 30 | 28 | 21 | E | 1 | B | GW | 5/14/2018 |
| 3 | NEOSHO | BUTLER | (BUT49) | NE | SE | NE | 30 | 28 | 21 | E | 1 | B | GW | 3/28/2018 |
| 3 | NEOSHO | BUTLER | (BUT48) | NE | SE | NE | 30 | 28 | 21 | E | 1 | B | GW | 3/28/2018 |
| 3 | NEOSHO | BUTLER | (BUT47) | NW | SE | NE | 30 | 28 | 21 | E | 1 | B | GW | 3/26/2018 |
| 3 | NEOSHO | BUTLER | (BUT46) | NW | SE | NE | 30 | 28 | 21 | E | 1 | B | GW | 3/26/2018 |
| 3 | NEOSHO | BUTLER | (BUT45) | SE | NE | NE | 30 | 28 | 21 | E | 1 | B | GW | 5/15/2018 |
| 3 | NEOSHO | BUTLER | (BUT42) | SW | NE | NE | 30 | 28 | 21 | E | 1 | B | GW | 8/3/2018 |
| 3 | NEOSHO | BUTLER | (BUT40) | SE | NW | NE | 30 | 28 | 21 | E | 1 | B | GW | 6/13/2018 |
| 3 | NEOSHO | BUTLER | (BUT39) | SE | NW | NE | 30 | 28 | 21 | E | 1 | B | GW | 6/14/2018 |
| 3 | NEOSHO | BUTLER | (BUT38) | SE | NW | NE | 30 | 28 | 21 | E | 1 | B | GW | 5/1/2018 |
| 3 | NEOSHO | BUTLER | (BUT37) | SE | NW | NE | 30 | 28 | 21 | E | 1 | B | GW | 5/1/2018 |
| 3 | NEOSHO | BUTLER | (BUT36) | SW | NW | NE | 30 | 28 | 21 | E | 1 | B | GW | 4/12/2018 |
| 3 | NEOSHO | BUTLER | (BUT35) | SW | NW | NE | 30 | 28 | 21 | E | 1 | B | GW | 4/11/2018 |
| 3 | NEOSHO | BUTLER | (BUT34) | SE | NW | NE | 30 | 28 | 21 | E | 1 | A | GW | 4/11/2018 |
| 3 | NEOSHO | BUTLER | (BUT33) | SE | NW | NE | 30 | 28 | 21 | E | 1 | B | GW | 4/12/2018 |
| 3 | NEOSHO | BUTLER | (BUT32) | SE | NW | NE | 30 | 28 | 21 | E | 1 | B | GW | 5/2/2018 |
| 3 | NEOSHO | BUTLER | (BUT28) | SE | NE | NE | 30 | 28 | 21 | E | 1 | B | GW | 8/2/2018 |
| 3 | NEOSHO | BUTLER | (BUT26) | NE | SW | NE | 30 | 28 | 21 | E | 1 | B | GW | 8/2/2018 |
| 3 | NEOSHO | BUTLER | (BUT25) | NE | SW | NE | 30 | 28 | 21 | E | 1 | A | GW | 2/8/2018 |
| 3 | NEOSHO | BUTLER | (BUT24) | NE | SW | NE | 30 | 28 | 21 | E | 1 | B | GW | 2/8/2018 |
| 3 | NEOSHO | BUTLER | (BUT23) | NE | SW | NE | 30 | 28 | 21 | E | 1 | B | GW | 2/9/2018 |
| 3 | NEOSHO | BUTLER | (BUT22) | NW | SE | NE | 30 | 28 | 21 | E | 1 | B | GW | 2/12/2018 |
| 3 | NEOSHO | BUTLER | (BUT21) | NW | SE | NE | 30 | 28 | 21 | E | 1 | B | GW | 2/14/2018 |
| 3 | NEOSHO | BUTLER | (BUT20) | SE | NE | NE | 30 | 28 | 21 | E | 1 | B | GW | 2/14/2018 |
| 3 | NEOSHO | BUTLER | (BUT18) | SW | NW | NE | 30 | 28 | 21 | E | 1 | B | GW | 6/11/2018 |
| 3 | NEOSHO | BUTLER | (BUT17) | NW | NW | NE | 30 | 28 | 21 | E | 1 | B | GW | 4/10/2018 |
| 3 | NEOSHO | BUTLER | (BUT16) | NW | NW | NE | 30 | 28 | 21 | E | 1 | B | GW | 4/9/2018 |
| 3 | NEOSHO | BUTLER | (BUT15) | NW | NW | NE | 30 | 28 | 21 | E | 1 | B | GW | 5/11/2018 |
| 3 | NEOSHO | BUTLER | (BUT14) | NW | NW | NE | 30 | 28 | 21 | E | 1 | B | GW | 5/11/2018 |
| 3 | NEOSHO | BUTLER | (BUT13) | SW | NW | NE | 30 | 28 | 21 | E | 1 | B | GW | 4/9/2018 |
| 3 | NEOSHO | BUTLER | (BUT02) | NW | NE | NE | 30 | 28 | 21 | E | 1 | B | GW | 11/16/2018 |
| 3 | NEOSHO | CHARLES ZANDLER | (04) | | NW | NW | 33 | 28 | 21 | E | 1 | B | SW | 4/7/2005 |
| 3 | NEOSHO | CHARLES ZANDLER | (03) | | NW | NW | 33 | 28 | 21 | E | 1 | B | SW | 4/7/2005 |
| 3 | NEOSHO | CHARLES ZANDLER | (02) | | NW | NW | 33 | 28 | 21 | E | 1 | B | SW | 4/6/2005 |
| 3 | NEOSHO | CHARLES ZANDLER | (01) | | NW | NW | 33 | 28 | 21 | E | 1 | B | SW | 4/7/2005 |
| 3 | NEOSHO | DENT | (DEN28) | | | NW | 33 | 28 | 21 | E | 1 | B | SW | 2/23/2009 |
| 3 | NEOSHO | DENT | (DEN27) | NE | SE | NW | 33 | 28 | 21 | E | 1 | B | SW | 2/23/2009 |
| 3 | NEOSHO | DENT | (DEN26) | SE | NE | NW | 33 | 28 | 21 | E | 1 | B | SW | 11/24/2008 |
| 3 | NEOSHO | DENT | (DEN25) | SE | NE | NW | 33 | 28 | 21 | E | 1 | C | SW | 2/18/2009 |
| 3 | NEOSHO | DENT | (DEN24) | | NE | NW | 33 | 28 | 21 | E | 1 | C | SW | 2/23/2009 |
| 3 | NEOSHO | DENT | (DEN23) | NW | SE | NW | 33 | 28 | 21 | E | 1 | A | SW | 11/25/2008 |
| 3 | NEOSHO | DENT | (DEN22) | NW | SE | NW | 33 | 28 | 21 | E | 1 | C | SW | 12/8/2008 |
| 3 | NEOSHO | DENT | (DEN21) | SW | NE | NW | 33 | 28 | 21 | E | 1 | C | SW | 11/5/2008 |
| 3 | NEOSHO | DENT | (DEN20) | SW | NE | NW | 33 | 28 | 21 | E | 1 | C | SW | 10/31/2008 |
| 3 | NEOSHO | DENT | (DEN19) | | NE | NW | 33 | 28 | 21 | E | 2 | | SW | 11/5/2008 |
| 3 | NEOSHO | DENT | (DEN18) | SW | NE | NW | 33 | 28 | 21 | E | 1 | B | SW | 10/30/2008 |
| 3 | NEOSHO | DENT | (DEN17) | SW | NE | NW | 33 | 28 | 21 | E | 1 | B | SW | 12/8/2008 |

Wells Plugged with State Funds Since 7/1/1996

| DIST | COUNTY | LEASE NAME | WELL NO | Q-3 | Q-2 | Q-1 | SEC | TWP | RNG | DIR | PRI | LEVEL | TYPE | PLUGDATE |
|------|--------|-----------------|-----------|-----|-----|-----|-----|-----|-----|-----|-----|-------|------|------------|
| 3 | NEOSHO | DENT | (DEN16) | SE | NW | NW | 33 | 28 | 21 | E | 1 | B | SW | 10/30/2008 |
| 3 | NEOSHO | DENT | (DEN15) | SE | NW | NW | 33 | 28 | 21 | E | 1 | B | SW | 10/31/2008 |
| 3 | NEOSHO | DENT | (DEN14) | NE | NW | NW | 33 | 28 | 21 | E | 1 | B | SW | 10/31/2008 |
| 3 | NEOSHO | DENT | (DEN13) | NW | NE | NW | 33 | 28 | 21 | E | 1 | B | SW | 10/27/2008 |
| 3 | NEOSHO | DENT | (DEN12) | SW | NE | NW | 33 | 28 | 21 | E | 1 | B | SW | 2/18/2009 |
| 3 | NEOSHO | DENT | (DEN11) | NW | NE | NW | 33 | 28 | 21 | E | 1 | C | SW | 2/18/2009 |
| 3 | NEOSHO | DENT | (DEN10) | SE | NE | NW | 33 | 28 | 21 | E | 1 | B | SW | 11/5/2008 |
| 3 | NEOSHO | DENT | (DEN09) | NE | NE | NW | 33 | 28 | 21 | E | 1 | B | SW | 10/27/2008 |
| 3 | NEOSHO | DENT | (DEN08) | SE | NE | NW | 33 | 28 | 21 | E | 1 | A | SW | 11/25/2008 |
| 3 | NEOSHO | DENT | (DEN07) | SE | NE | NW | 33 | 28 | 21 | E | 2 | | SW | 11/24/2008 |
| 3 | NEOSHO | DENT | (DEN06) | SE | NE | NW | 33 | 28 | 21 | E | 1 | B | SW | 11/24/2008 |
| 3 | NEOSHO | DENT | (DEN05) | NE | SE | NW | 33 | 28 | 21 | E | 1 | A | SW | 11/21/2008 |
| 3 | NEOSHO | DENT | (DEN04) | NE | SE | NW | 33 | 28 | 21 | E | 2 | | SW | 11/21/2008 |
| 3 | NEOSHO | DENT | (DEN03) | NE | SE | NW | 33 | 28 | 21 | E | 1 | B | SW | 11/24/2008 |
| 3 | NEOSHO | DENT | (DEN02) | NE | SE | NW | 33 | 28 | 21 | E | 1 | B | SW | 11/25/2008 |
| 3 | NEOSHO | VANLEEUEWEN | (VAN41) | | | NE | 33 | 28 | 21 | E | 1 | B | GW | 2/23/2009 |
| 3 | NEOSHO | VANLEEUEWEN | (VAN40) | NE | SE | NE | 33 | 28 | 21 | E | 1 | B | GW | 2/17/2009 |
| 3 | NEOSHO | VANLEEUEWEN | (VAN39) | NE | SW | NE | 33 | 28 | 21 | E | 1 | B | GW | 2/17/2009 |
| 3 | NEOSHO | VANLEEUEWEN | (VAN37) | SE | NW | NE | 33 | 28 | 21 | E | 2 | | SW | 8/28/2008 |
| 3 | NEOSHO | VANLEEUEWEN | (VAN36) | SE | NW | NE | 33 | 28 | 21 | E | 1 | C | SW | 9/3/2008 |
| 3 | NEOSHO | VANLEEUEWEN | (VAN35) | SE | NW | NE | 33 | 28 | 21 | E | 1 | B | SW | 9/2/2008 |
| 3 | NEOSHO | VANLEEUEWEN | (VAN34) | SE | NW | NE | 33 | 28 | 21 | E | 2 | | SW | 1/2/2009 |
| 3 | NEOSHO | VANLEEUEWEN | (VAN33) | NE | SW | NE | 33 | 28 | 21 | E | 1 | C | SW | 11/26/2008 |
| 3 | NEOSHO | VANLEEUEWEN | (VAN32) | NE | SW | NE | 33 | 28 | 21 | E | 1 | C | SW | 9/17/2008 |
| 3 | NEOSHO | VANLEEUEWEN | (VAN31) | NW | SE | NE | 33 | 28 | 21 | E | 1 | B | SW | 9/19/2008 |
| 3 | NEOSHO | VANLEEUEWEN | (VAN30) | NW | SE | NE | 33 | 28 | 21 | E | 2 | | SW | 1/2/2009 |
| 3 | NEOSHO | VANLEEUEWEN | (VAN29) | | SE | NE | 33 | 28 | 21 | E | 2 | | SW | 11/4/2008 |
| 3 | NEOSHO | VANLEEUEWEN | (VAN28) | NE | SE | NE | 33 | 28 | 21 | E | 1 | C | SW | 2/17/2009 |
| 3 | NEOSHO | VANLEEUEWEN | (VAN27) | NW | SE | NE | 33 | 28 | 21 | E | 1 | C | SW | 9/18/2008 |
| 3 | NEOSHO | VANLEEUEWEN | (VAN26) | NW | SE | NE | 33 | 28 | 21 | E | 2 | | SW | 9/2/2008 |
| 3 | NEOSHO | VANLEEUEWEN | (VAN25) | SW | NE | NE | 33 | 28 | 21 | E | 1 | B | SW | 9/3/2008 |
| 3 | NEOSHO | VANLEEUEWEN | (VAN24) | NE | SW | NE | 33 | 28 | 21 | E | 1 | B | SW | 9/2/2008 |
| 3 | NEOSHO | VANLEEUEWEN | (VAN23) | NE | SW | NE | 33 | 28 | 21 | E | 2 | | SW | 9/2/2008 |
| 3 | NEOSHO | VANLEEUEWEN | (VAN22) | NW | SE | NE | 33 | 28 | 21 | E | 1 | C | SW | 9/2/2008 |
| 3 | NEOSHO | VANLEEUEWEN | (VAN21) | NW | SE | NE | 33 | 28 | 21 | E | 1 | A | SW | 9/18/2008 |
| 3 | NEOSHO | VANLEEUEWEN | (VAN20) | NE | SW | NE | 33 | 28 | 21 | E | 1 | C | SW | 9/17/2008 |
| 3 | NEOSHO | VANLEEUEWEN | (VAN19) | SW | SE | NE | 33 | 28 | 21 | E | 1 | C | SW | 9/18/2008 |
| 3 | NEOSHO | VANLEEUEWEN | (VAN18) | | SW | NE | 33 | 28 | 21 | E | 2 | | SW | 9/26/2008 |
| 3 | NEOSHO | VANLEEUEWEN | (VAN17) | NE | SW | NE | 33 | 28 | 21 | E | 1 | C | SW | 12/5/2008 |
| 3 | NEOSHO | VANLEEUEWEN | (VAN16) | NW | SW | NE | 33 | 28 | 21 | E | 1 | C | SW | 1/2/2009 |
| 3 | NEOSHO | VANLEEUEWEN | (VAN15) | | SW | NE | 33 | 28 | 21 | E | 1 | B | SW | 11/4/2008 |
| 3 | NEOSHO | VANLEEUEWEN | (VAN14) | SW | NW | NE | 33 | 28 | 21 | E | 1 | B | SW | 8/28/2008 |
| 3 | NEOSHO | VANLEEUEWEN | (VAN13) | | NW | NE | 33 | 28 | 21 | E | 1 | B | SW | 11/4/2008 |
| 3 | NEOSHO | VANLEEUEWEN | (VAN12) | SW | NW | NE | 33 | 28 | 21 | E | 1 | A | SW | 11/5/2008 |
| 3 | NEOSHO | VANLEEUEWEN | (VAN11) | SW | NW | NE | 33 | 28 | 21 | E | 1 | B | SW | 11/26/2008 |
| 3 | NEOSHO | VANLEEUEWEN | (VAN10) | NW | SW | NE | 33 | 28 | 21 | E | 1 | B | SW | 9/26/2008 |
| 3 | NEOSHO | VANLEEUEWEN | (VAN09) | NW | SW | NE | 33 | 28 | 21 | E | 1 | B | SW | 9/25/2008 |
| 3 | NEOSHO | VANLEEUEWEN | (VAN08) | | SW | NE | 33 | 28 | 21 | E | 1 | B | SW | 10/27/2008 |
| 3 | NEOSHO | VANLEEUEWEN | (VAN07) | NW | SW | NE | 33 | 28 | 21 | E | 1 | C | SW | 12/5/2008 |
| 3 | NEOSHO | VANLEEUEWEN | (VAN06) | | SW | NE | 33 | 28 | 21 | E | 1 | B | SW | 9/25/2008 |
| 3 | NEOSHO | VANLEEUEWEN | (VAN04) | SW | SW | NE | 33 | 28 | 21 | E | 1 | A | SW | 9/25/2008 |
| 3 | NEOSHO | VANLEEUEWEN | (VAN03) | SW | SW | NE | 33 | 28 | 21 | E | 1 | B | SW | 9/25/2008 |
| 3 | NEOSHO | VANLEEUEWEN | (VAN02) | SE | SW | NE | 33 | 28 | 21 | E | 1 | C | SW | 9/17/2008 |
| 3 | NEOSHO | VANLEEUEWEN | (VAN01) | NE | SW | NE | 33 | 28 | 21 | E | 1 | C | SW | 9/19/2008 |
| 3 | NEOSHO | ZANDLER #5 | (ZAN-05) | SW | NW | NW | 33 | 28 | 21 | E | 1 | A | GW | 8/27/2013 |
| 3 | NEOSHO | DAVE POWERS | (POW-OW2) | SW | SE | SW | 8 | 29 | 18 | E | 1 | B | GW | 1/7/2011 |
| 3 | NEOSHO | DAVE POWERS | (POW-OW1) | NW | NE | SE | 8 | 29 | 18 | E | 1 | B | GW | 12/28/2010 |
| 3 | NEOSHO | WHITE FARMS | (WFM01) | NE | NE | NE | 36 | 29 | 18 | E | 1 | B | GW | 12/14/2012 |
| 3 | NEOSHO | JOE KNIGHT | (KNI01) | | | NW | 24 | 29 | 19 | E | 1 | A | GW | 7/18/2008 |
| 3 | NEOSHO | WAGNER JIM HYG0 | 1 | SE | SE | NE | 25 | 29 | 20 | E | 1 | A | SW | 8/28/2000 |
| 3 | NEOSHO | DISKIN-CHARLIE | (CHARLI) | | | SE | 16 | 29 | 21 | E | 1 | B | GW | 8/23/2013 |

Wells Plugged with State Funds Since 7/1/1996

| DIST | COUNTY | LEASE NAME | WELL NO | Q-3 | Q-2 | Q-1 | SEC | TWP | RNG | DIR | PRI | LEVEL | TYPE | PLUGDATE |
|------|---------|------------------------|------------|-----|-----|-----|-----|-----|-----|-----|-----|-------|------|------------|
| 3 | NEOSHO | DISKIN-VERL (HOUSE) | (DIS08) | | | SE | 22 | 29 | 21 | E | 1 | B | GW | 9/5/2013 |
| 3 | NEOSHO | DISKIN-VERL (HOUSE) | (DIS07) | | | SE | 22 | 29 | 21 | E | 1 | B | GW | 9/5/2013 |
| 3 | NEOSHO | DISKIN-VERL (HOUSE) | (DIS06) | | | SE | 22 | 29 | 21 | E | 1 | B | GW | 9/6/2013 |
| 3 | NEOSHO | DISKIN-VERL (HOUSE) | (DIS05) | | | SE | 22 | 29 | 21 | E | 1 | B | GW | 9/6/2013 |
| 3 | NEOSHO | DISKIN-VERL (HOUSE) | (DIS04) | | | SE | 22 | 29 | 21 | E | 1 | B | GW | 9/6/2013 |
| 3 | NEOSHO | DISKIN-VERL (HOUSE) | (DIS03) | | | SE | 22 | 29 | 21 | E | 1 | B | GW | 9/9/2013 |
| 3 | NEOSHO | DISKIN-VERL (HOUSE) | (DIS02) | | | SE | 22 | 29 | 21 | E | 1 | B | GW | 9/9/2013 |
| 3 | NEOSHO | DISKIN-VERL (HOUSE) | (DIS01) | | | SE | 22 | 29 | 21 | E | 1 | B | GW | 11/18/2013 |
| 3 | NEOSHO | DISKIN-CHARLIE | (CHARL2) | | | NW | 33 | 29 | 21 | E | 1 | B | GW | 9/30/2013 |
| 3 | NEOSHO | SATTERLEE FAMILY TRUST | (SATOW1) | NW | SW | SW | 34 | 29 | 21 | E | 1 | B | SW | 10/6/2011 |
| 3 | NEOSHO | COX (CALLERMAN) | (CAL06) | | NW | SE | 18 | 30 | 18 | E | 1 | A | SW | 10/3/2013 |
| 3 | NEOSHO | COX (CALLERMAN) | (CAL05) | | SW | SE | 18 | 30 | 18 | E | 1 | B | SW | 10/2/2013 |
| 3 | NEOSHO | COX (CALLERMAN) | (CAL04) | | SW | SE | 18 | 30 | 18 | E | 1 | A | SW | 10/3/2013 |
| 3 | NEOSHO | COX (CALLERMAN) | (CAL03) | | SW | SE | 18 | 30 | 18 | E | 1 | B | SW | 10/10/2013 |
| 3 | NEOSHO | COX (CALLERMAN) | (CAL02) | | SW | SE | 18 | 30 | 18 | E | 1 | A | SW | 10/8/2013 |
| 3 | NEOSHO | COX (CALLERMAN) | (CAL01) | | SW | SE | 18 | 30 | 18 | E | 1 | B | SW | 10/8/2013 |
| 3 | NEOSHO | BERKENMEIER (M. LECK) | (LECK14) | NE | SW | NE | 19 | 30 | 18 | E | 1 | B | GW | 12/4/2013 |
| 3 | NEOSHO | BERKENMEIER (M. LECK) | (LECK05) | | SW | NE | 19 | 30 | 18 | E | 1 | A | SW | 11/26/2013 |
| 3 | NEOSHO | BERKENMEIER (M. LECK) | (LECK04) | | SW | NE | 19 | 30 | 18 | E | 1 | A | SW | 11/22/2013 |
| 3 | NEOSHO | BERKENMEIER (M. LECK) | (LECK03) | | SW | NE | 19 | 30 | 18 | E | 1 | A | SW | 11/20/2013 |
| 3 | NEOSHO | BERKENMEIER (M. LECK) | (LECK02) | | SW | NE | 19 | 30 | 18 | E | 1 | B | SW | 11/20/2013 |
| 3 | NEOSHO | BERKENMEIER (M. LECK) | (LECK01) | | SW | NE | 19 | 30 | 18 | E | 1 | A | SW | 11/27/2013 |
| 3 | NEOSHO | G. LECK (RADIA) | (RAD10) | | NW | NE | 19 | 30 | 18 | E | 1 | A | SW | 11/6/2013 |
| 3 | NEOSHO | G. LECK (RADIA) | (RAD09) | | NW | NE | 19 | 30 | 18 | E | 1 | A | SW | 10/16/2013 |
| 3 | NEOSHO | G. LECK (RADIA) | (RAD08) | | NW | NE | 19 | 30 | 18 | E | 1 | A | SW | 11/11/2013 |
| 3 | NEOSHO | G. LECK (RADIA) | (RAD07) | | NW | NE | 19 | 30 | 18 | E | 1 | A | SW | 11/11/2013 |
| 3 | NEOSHO | G. LECK (RADIA) | (RAD05) | | NW | NE | 19 | 30 | 18 | E | 1 | B | SW | 10/16/2013 |
| 3 | NEOSHO | G. LECK (RADIA) | (RAD04) | | NW | NE | 19 | 30 | 18 | E | 1 | B | SW | 11/7/2013 |
| 3 | NEOSHO | G. LECK (RADIA) | (RAD02) | | NW | NE | 19 | 30 | 18 | E | 1 | B | SW | 10/16/2013 |
| 3 | NEOSHO | G. LECK (RADIA) | (RAD01) | | NW | NE | 19 | 30 | 18 | E | 1 | B | SW | 11/7/2013 |
| 3 | NEOSHO | R. LECK (M. LECK) | (LECK13) | | W2 | SE | 19 | 30 | 18 | E | 1 | B | SW | 12/20/2013 |
| 3 | NEOSHO | R. LECK (M. LECK) | (LECK12) | | W2 | SE | 19 | 30 | 18 | E | 1 | B | SW | 12/12/2013 |
| 3 | NEOSHO | R. LECK (M. LECK) | (LECK11) | | W2 | SE | 19 | 30 | 18 | E | 1 | A | SW | 1/3/2014 |
| 3 | NEOSHO | R. LECK (M. LECK) | (LECK10) | | W2 | SE | 19 | 30 | 18 | E | 1 | A | SW | 12/5/2013 |
| 3 | NEOSHO | R. LECK (M. LECK) | (LECK09) | | W2 | SE | 19 | 30 | 18 | E | 1 | B | SW | 12/2/2013 |
| 3 | NEOSHO | R. LECK (M. LECK) | (LECK08) | | W2 | SE | 19 | 30 | 18 | E | 1 | B | SW | 12/13/2013 |
| 3 | NEOSHO | R. LECK (M. LECK) | (LECK07) | | W2 | SE | 19 | 30 | 18 | E | 1 | A | SW | 12/12/2013 |
| 3 | NEOSHO | R. LECK (M. LECK) | (LECK06) | | W2 | SE | 19 | 30 | 18 | E | 1 | A | SW | 12/20/2013 |
| 3 | NEOSHO | WEAVER | 1 | NE | NE | NE | 27 | 30 | 18 | E | 1 | A | PS | 8/3/2001 |
| 3 | NEOSHO | TERRY SHOUSE | (SHO OW2) | | NE | NE | 7 | 30 | 19 | E | 1 | A | SW | 3/11/2008 |
| 3 | NEOSHO | TERRY SHOUSE | (SHO OW1) | NE | NE | NE | 7 | 30 | 19 | E | 1 | A | SW | 3/10/2008 |
| 3 | NEOSHO | HEISKELL STEVE | 1 | SW | SW | NE | 33 | 30 | 19 | E | 1 | A | SW | 7/18/2002 |
| 3 | NEOSHO | C D LAFORGE | (LAF02) | SW | SW | NW | 5 | 30 | 21 | E | 1 | A | GW | 11/1/2011 |
| 3 | NEOSHO | C D LAFORGE | (LAF01) | NE | NE | SE | 6 | 30 | 21 | E | 1 | A | GW | 10/31/2011 |
| 3 | NEOSHO | SATTERLEE FAMILY TRUST | (STTOW1) | NW | NW | NE | 7 | 30 | 21 | E | 1 | A | SW | 10/6/2011 |
| 3 | NEOSHO | BEACHNER (SHEPARD) | (BB03) | NW | NE | NE | 8 | 30 | 21 | E | 1 | A | SW | 1/20/2012 |
| 3 | NEOSHO | BEACHNER (SHEPARD) | (BB02) | SE | NE | SE | 8 | 30 | 21 | E | 1 | A | SW | 12/30/2011 |
| 3 | NEOSHO | BEACHNER (SHEPARD) | (BB01) | SE | NE | SE | 8 | 30 | 21 | E | 1 | A | SW | 12/30/2011 |
| 3 | NEOSHO | JIM BORN II | (BORN6) | | | SW | 15 | 30 | 21 | E | 1 | A | SW | 12/6/2013 |
| 3 | NEOSHO | Jim Huff | (HUFOW1) | SW | SE | NE | 28 | 30 | 21 | E | 1 | A | GW | 9/28/2007 |
| 3 | NEOSHO | WAX (SMITH) | (WAXRVR01) | SW | NW | NW | 22 | 31 | 21 | E | 1 | A | GW | 8/4/2006 |
| 3 | OSAGE | BACHELOR (WEIL) | (OW-1) | SE | SE | NE | 14 | 15 | 16 | E | 1 | A | PS | 8/27/2009 |
| 3 | SHAWNEE | MILLER | 1 | W2 | NE | NE | 33 | 12 | 15 | E | 1 | B | GW | 1/13/2004 |
| 3 | WILSON | HOBBS | (HOBBS01) | SW | NE | SE | 3 | 15 | 28 | E | 1 | A | GW | 2/6/2018 |
| 3 | WILSON | ROSE E-MCGREGOR | (MCG14) | | | SE | 16 | 26 | 16 | E | 1 | B | GW | 8/3/2007 |
| 3 | WILSON | BUFFALO III-CLARK | (028) 10 | | | NW | 3 | 26 | 17 | E | 1 | B | GW | 3/6/2008 |
| 3 | WILSON | BUFFALO III-CLARK | (027)1-P | | | NW | 3 | 26 | 17 | E | 1 | B | GW | 10/10/2007 |
| 3 | WILSON | BUFFALO III-CLARK | (026)4-I-P | | | NW | 3 | 26 | 17 | E | 1 | B | GW | 10/1/2007 |
| 3 | WILSON | BUFFALO III-CLARK | (025)5-P | | | NW | 3 | 26 | 17 | E | 1 | B | GW | 9/27/2007 |
| 3 | WILSON | BUFFALO III-CLARK | (024)2-P | | | NW | 3 | 26 | 17 | E | 1 | B | GW | 10/1/2007 |
| 3 | WILSON | LAFORGE | (LAF002) | SW | SW | NW | 2 | 27 | 14 | E | 1 | B | GW | 1/15/2008 |

Wells Plugged with State Funds Since 7/1/1996

| DIST | COUNTY | LEASE NAME | WELL NO | Q-3 | Q-2 | Q-1 | SEC | TWP | RNG | DIR | PRI | LEVEL | TYPE | PLUGDATE |
|------|--------|-----------------------|------------|-----|-----|-----|-----|-----|-----|-----|-----|-------|------|------------|
| 3 | WILSON | LAFORGE | (LAF001) | W2 | SW | NW | 2 | 27 | 14 | E | 1 | B | GW | 1/7/2008 |
| 3 | WILSON | SPILLMAN | 3 | | | SE | 15 | 27 | 14 | E | 1 | A | GW | 3/16/1999 |
| 3 | WILSON | SPILLMAN | 2 | | | SE | 15 | 27 | 14 | E | 1 | A | GW | 3/12/1999 |
| 3 | WILSON | SPILLMAN | 1 | | | SE | 15 | 27 | 14 | E | 1 | A | GW | 3/16/1999 |
| 3 | WILSON | MAURICE MILLER | 1 | NW | SW | NE | 17 | 27 | 14 | E | 1 | B | SW | 6/20/2003 |
| 3 | WILSON | CLAIRBORNE | 1 | | | SW | 21 | 27 | 14 | E | 1 | A | GW | 3/10/1999 |
| 3 | WILSON | BUD GRAY PROPERTY | (GRA01) | | S2 | SW | 22 | 27 | 14 | E | 1 | A | SW | 11/19/2009 |
| 3 | WILSON | CLAIBORNE | 1 | | | SW | 35 | 27 | 14 | E | 1 | A | SW | 2/10/2000 |
| 3 | WILSON | MILLIGAN (CLAIBORNE) | (MIL02) | SE | SE | NW | 14 | 27 | 15 | E | 1 | A | SW | 7/16/2008 |
| 3 | WILSON | MILLIGAN (CLAIBORNE) | (MIL01) | SE | SE | NW | 14 | 27 | 15 | E | 1 | B | SW | 7/16/2008 |
| 3 | WILSON | MILLIGAN II | (MIL-00) | SE | SE | NW | 14 | 27 | 15 | E | 1 | B | SW | 5/3/2010 |
| 3 | WILSON | MILLIGAN III | (CLA100) | NW | SE | SE | 14 | 27 | 15 | E | 1 | B | GW | 5/6/2010 |
| 3 | WILSON | MILLIGAN III | (CLA99) | NW | SE | SE | 14 | 27 | 15 | E | 1 | B | GW | 5/5/2010 |
| 3 | WILSON | MILLIGAN III | (CLA03) | SW | NE | SE | 14 | 27 | 15 | E | 1 | B | GW | 5/5/2010 |
| 3 | WILSON | HOBBS | (HOB03) | NE | NE | NW | 26 | 27 | 15 | E | 1 | A | GW | 2/6/2017 |
| 3 | WILSON | HOBBS | (HOB02) | NE | NE | NW | 26 | 27 | 15 | E | 1 | B | GW | 2/8/2017 |
| 3 | WILSON | HOBBS | (HOB01) | NE | NW | NW | 26 | 27 | 15 | E | 1 | B | GW | 2/6/2017 |
| 3 | WILSON | JERRY GUENTHER (COOK) | (GUEOW3) | | NW | SE | 33 | 27 | 15 | E | 1 | B | GW | 1/23/2012 |
| 3 | WILSON | JERRY GUENTHER (COOK) | (GUEOW2) | | NE | SW | 33 | 27 | 15 | E | 1 | B | GW | 1/31/2012 |
| 3 | WILSON | HOBBS | (HOB07) | SE | NE | SW | 34 | 27 | 15 | E | 1 | B | GW | 2/28/2017 |
| 3 | WILSON | BUFFALO V Erickson | (ERI02) | NW | SE | NW | 2 | 27 | 16 | E | 1 | B | SW | 4/9/2009 |
| 3 | WILSON | BUFFALO V Erickson | (ERI01) | SW | SW | NW | 2 | 27 | 16 | E | 1 | B | SW | 4/16/2009 |
| 3 | WILSON | BUFFALO V ERICSON | (ERI03) | | S2 | NW | 2 | 27 | 16 | E | 1 | B | GW | 4/9/2009 |
| 3 | WILSON | BUFFALO III-CLARK | (029)2-1 | | | NW | 3 | 27 | 16 | E | 1 | B | GW | 10/10/2007 |
| 3 | WILSON | BUFFALO IV GALMSER | (GLA10)4-1 | | E2 | SE | 3 | 27 | 16 | E | 1 | C | SW | 4/22/2008 |
| 3 | WILSON | BUFFALO IV GALMSER | (GLA09) 4 | | E2 | SE | 3 | 27 | 16 | E | 1 | C | SW | 4/15/2008 |
| 3 | WILSON | BUFFALO IV GALMSER | (GLA08) | | E2 | SE | 3 | 27 | 16 | E | 1 | C | SW | 4/7/2008 |
| 3 | WILSON | BUFFALO IV GALMSER | (GLA07) 3 | | E2 | SE | 3 | 27 | 16 | E | 1 | C | SW | 4/16/2008 |
| 3 | WILSON | BUFFALO IV GALMSER | (GLA06) | | E2 | SE | 3 | 27 | 16 | E | 1 | C | SW | 4/21/2008 |
| 3 | WILSON | BUFFALO IV GALMSER | (GLA05)5-1 | | E2 | SE | 3 | 27 | 16 | E | 1 | C | SW | 5/14/2008 |
| 3 | WILSON | BUFFALO IV GALMSER | (GLA04)6-1 | | E2 | SE | 3 | 27 | 16 | E | 1 | B | SW | 4/24/2008 |
| 3 | WILSON | BUFFALO IV GLAMSER | (GLA13) | | E2 | SE | 3 | 27 | 16 | E | 1 | B | GW | 6/26/2008 |
| 3 | WILSON | BUFFALO IV GLAMSER | (GLA12) | | E2 | SE | 3 | 27 | 16 | E | 1 | B | GW | 5/13/2008 |
| 3 | WILSON | BUFFALO IV GLAMSER | (GLA03) | | E2 | SE | 3 | 27 | 16 | E | 1 | C | SW | 4/24/2008 |
| 3 | WILSON | BUFFALO IV GLAMSER | (GLA02)3-1 | | E2 | SE | 3 | 27 | 16 | E | 1 | B | SW | 5/19/2008 |
| 3 | WILSON | BUFFALO IV GLAMSER | (GLA01)4-P | | E2 | SE | 3 | 27 | 16 | E | 1 | C | SW | 5/1/2008 |
| 3 | WILSON | BUFFALO IV GLASMER | (GLA11)2IC | | E2 | SE | 3 | 27 | 16 | E | 1 | B | GW | 4/14/2008 |
| 3 | WILSON | BUFFALO IV JS WILSON | (WIL32) | | | NE | 3 | 27 | 16 | E | 1 | B | GW | 2/17/2009 |
| 3 | WILSON | BUFFALO IV JS WILSON | (WIL31) | NW | SE | NE | 3 | 27 | 16 | E | 1 | B | GW | 1/5/2009 |
| 3 | WILSON | BUFFALO IV JS WILSON | (WIL30) | SW | NW | SW | 3 | 27 | 16 | E | 1 | B | GW | 1/6/2009 |
| 3 | WILSON | BUFFALO IV JS WILSON | (WIL29) | SE | NE | NE | 3 | 27 | 16 | E | 1 | B | GW | 2/24/2009 |
| 3 | WILSON | BUFFALO IV JS WILSON | (WIL28)14I | NE | SW | SW | 3 | 27 | 16 | E | 1 | B | GW | 12/4/2008 |
| 3 | WILSON | BUFFALO IV JS WILSON | (WIL27)3-1 | NE | NW | SE | 3 | 27 | 16 | E | 1 | B | GW | 1/14/2009 |
| 3 | WILSON | BUFFALO IV JS WILSON | (WIL26) | SE | SW | NE | 3 | 27 | 16 | E | 1 | B | GW | 1/19/2009 |
| 3 | WILSON | BUFFALO IV JS WILSON | (WIL25) | NE | SE | NW | 3 | 27 | 16 | E | 1 | B | GW | 2/4/2009 |
| 3 | WILSON | BUFFALO IV JS WILSON | (WIL24)3-1 | | | | 3 | 27 | 16 | E | 1 | B | GW | 9/23/2008 |
| 3 | WILSON | BUFFALO IV JS WILSON | (WIL23)9-P | | | | 3 | 27 | 16 | E | 1 | B | GW | 9/24/2008 |
| 3 | WILSON | BUFFALO IV JS WILSON | (WIL22) | | | | 3 | 27 | 16 | E | 1 | B | GW | 11/24/2008 |
| 3 | WILSON | BUFFALO IV JS WILSON | (WIL21) | SW | NE | SW | 3 | 27 | 16 | E | 1 | C | SW | 9/2/2008 |
| 3 | WILSON | BUFFALO IV JS WILSON | (WIL20) | NW | NE | SW | 3 | 27 | 16 | E | 1 | C | SW | 8/27/2008 |
| 3 | WILSON | BUFFALO IV JS WILSON | (WIL19) | NE | NE | SW | 3 | 27 | 16 | E | 1 | C | SW | 9/9/2008 |
| 3 | WILSON | BUFFALO IV JS WILSON | (WIL18) | SE | NE | SW | 3 | 27 | 16 | E | 1 | C | SW | 8/28/2008 |
| 3 | WILSON | BUFFALO IV JS WILSON | (WIL17)4-P | SE | SE | SW | 3 | 27 | 16 | E | 1 | C | SW | 12/11/2008 |
| 3 | WILSON | BUFFALO IV JS WILSON | (WIL16)15I | NW | SE | SW | 3 | 27 | 16 | E | 1 | C | SW | 12/3/2008 |
| 3 | WILSON | BUFFALO IV JS WILSON | (WIL15)8-P | NW | SE | SW | 3 | 27 | 16 | E | 1 | C | SW | 9/18/2008 |
| 3 | WILSON | BUFFALO IV JS WILSON | (WIL14)10- | SW | NE | SW | 3 | 27 | 16 | E | 1 | C | SW | 9/10/2008 |
| 3 | WILSON | BUFFALO IV JS WILSON | (WIL13)6-1 | NE | NW | SW | 3 | 27 | 16 | E | 1 | C | SW | 1/14/2009 |
| 3 | WILSON | BUFFALO IV JS WILSON | (WIL11) | SE | NW | SW | 3 | 27 | 16 | E | 1 | C | SW | 1/8/2009 |
| 3 | WILSON | BUFFALO IV JS WILSON | (WIL10)15P | NE | SW | SW | 3 | 27 | 16 | E | 1 | C | SW | 9/17/2008 |
| 3 | WILSON | BUFFALO IV JS WILSON | (WIL09) | NE | SW | SW | 3 | 27 | 16 | E | 1 | C | SW | 1/22/2009 |
| 3 | WILSON | BUFFALO IV JS WILSON | (WIL08) 6 | NE | SW | SW | 3 | 27 | 16 | E | 1 | C | SW | 9/22/2008 |

Wells Plugged with State Funds Since 7/1/1996

| DIST | COUNTY | LEASE NAME | WELL NO | Q-3 | Q-2 | Q-1 | SEC | TWP | RNG | DIR | PRI | LEVEL | TYPE | PLUGDATE |
|------|--------|----------------------|------------|-----|-----|-----|-----|-----|-----|-----|-----|-------|------|------------|
| 3 | WILSON | BUFFALO IV JS WILSON | (WIL07)3B | SW | SW | SW | 3 | 27 | 16 | E | 1 | C | SW | 2/5/2009 |
| 3 | WILSON | BUFFALO IV JS WILSON | (WIL06) | SW | SW | SW | 3 | 27 | 16 | E | 1 | C | SW | 12/2/2008 |
| 3 | WILSON | BUFFALO IV JS WILSON | (WIL05)12I | NW | SW | SW | 3 | 27 | 16 | E | 1 | C | SW | 2/19/2009 |
| 3 | WILSON | BUFFALO IV JS WILSON | (WIL04) 2 | NW | SW | SW | 3 | 27 | 16 | E | 1 | C | SW | 2/18/2009 |
| 3 | WILSON | BUFFALO IV JS WILSON | (WIL03) | NW | SW | SW | 3 | 27 | 16 | E | 1 | C | SW | 1/21/2009 |
| 3 | WILSON | BUFFALO IV JS WILSON | (WIL02)11 | SW | NW | SW | 3 | 27 | 16 | E | 1 | C | SW | 1/12/2009 |
| 3 | WILSON | BUFFALO IV JS WILSON | (WIL01) | SW | NW | SW | 3 | 27 | 16 | E | 1 | C | SW | 1/21/2009 |
| 3 | WILSON | BUFFALO IV WE MCGILL | (MCG15) | | W2 | SE | 3 | 27 | 16 | E | 1 | C | SW | 6/4/2008 |
| 3 | WILSON | BUFFALO IV WE MCGILL | (MCG14)8-I | | W2 | SE | 3 | 27 | 16 | E | 1 | B | SW | 8/14/2008 |
| 3 | WILSON | BUFFALO IV WE MCGILL | (MCG13) | NW | SW | SE | 3 | 27 | 16 | E | 1 | C | SW | 8/25/2008 |
| 3 | WILSON | BUFFALO IV WE MCGILL | (MCG12)4-P | | W2 | SE | 3 | 27 | 16 | E | 1 | C | SW | 8/4/2008 |
| 3 | WILSON | BUFFALO IV WE MCGILL | (MCG11) | SE | NW | SE | 3 | 27 | 16 | E | 1 | B | SW | 8/19/2008 |
| 3 | WILSON | BUFFALO IV WE MCGILL | (MCG10) | | W2 | SE | 3 | 27 | 16 | E | 1 | B | SW | 6/5/2008 |
| 3 | WILSON | BUFFALO IV WE MCGILL | (MCG09)2-P | | W2 | SE | 3 | 27 | 16 | E | 1 | C | SW | 8/1/2008 |
| 3 | WILSON | BUFFALO IV WE MCGILL | (MCG08) 5 | | W2 | SE | 3 | 27 | 16 | E | 1 | C | SW | 5/22/2008 |
| 3 | WILSON | BUFFALO IV WE MCGILL | (MCG07) 4 | | W2 | SE | 3 | 27 | 16 | E | 1 | C | SW | 5/20/2008 |
| 3 | WILSON | BUFFALO IV WE MCGILL | (MCG06)4-I | | W2 | SE | 3 | 27 | 16 | E | 1 | B | SW | 5/20/2008 |
| 3 | WILSON | BUFFALO IV WE MCGILL | (MCG05) 3 | | W2 | SE | 3 | 27 | 16 | E | 1 | C | SW | 5/22/2008 |
| 3 | WILSON | BUFFALO IV WE MCGILL | (MCG04) | | W2 | SE | 3 | 27 | 16 | E | 1 | C | SW | 6/3/2008 |
| 3 | WILSON | BUFFALO IV WE MCGILL | (MCG03)1-P | | W2 | SE | 3 | 27 | 16 | E | 1 | C | SW | 8/13/2008 |
| 3 | WILSON | BUFFALO IV WE MCGILL | (MCG02)5-1 | | W2 | SE | 3 | 27 | 16 | E | 1 | B | SW | 8/5/2008 |
| 3 | WILSON | BUFFALO IV WE MCGILL | (MCG01) | NW | SW | SE | 3 | 27 | 16 | E | 1 | C | SW | 8/28/2008 |
| 3 | WILSON | BUFFALO SIX (CLARK) | | NE | NW | NW | 3 | 27 | 16 | E | 1 | B | SW | 8/9/2009 |
| 3 | WILSON | BUFFALO SIX (WILSON) | (WIL33) | | | SW | 3 | 27 | 16 | E | 1 | B | SW | 9/14/2009 |
| 3 | WILSON | CLARK | (UNK23)12I | | | NW | 3 | 27 | 16 | E | 1 | C | GW | 11/7/2007 |
| 3 | WILSON | CLARK | (UNK22)W-1 | | | NW | 3 | 27 | 16 | E | 1 | C | GW | 11/20/2007 |
| 3 | WILSON | CLARK | (UNK21)3-I | | | NW | 3 | 27 | 16 | E | 1 | C | GW | 11/6/2007 |
| 3 | WILSON | CLARK | (UNK20) | | | NW | 3 | 27 | 16 | E | 1 | B | GW | 10/11/2007 |
| 3 | WILSON | CLARK | (UNK19)W-6 | | | NW | 3 | 27 | 16 | E | 1 | B | GW | 12/4/2007 |
| 3 | WILSON | CLARK | (UNK18) 7 | | | NW | 3 | 27 | 16 | E | 1 | C | GW | 12/4/2007 |
| 3 | WILSON | CLARK | (UNK17) | | | NW | 3 | 27 | 16 | E | 1 | B | GW | 12/5/2007 |
| 3 | WILSON | CLARK | (UNK16) 6 | | | NW | 3 | 27 | 16 | E | 1 | B | GW | 11/15/2007 |
| 3 | WILSON | CLARK | (UNK15)W-4 | | | NW | 3 | 27 | 16 | E | 1 | B | GW | 8/12/2007 |
| 3 | WILSON | CLARK | (UNK14) 9 | | | NW | 3 | 27 | 16 | E | 1 | C | GW | 11/5/2007 |
| 3 | WILSON | CLARK | (UNK13) 5 | | | NW | 3 | 27 | 16 | E | 1 | C | GW | 8/9/2007 |
| 3 | WILSON | CLARK | (UNK12) 3 | | | NW | 3 | 27 | 16 | E | 1 | B | GW | 8/13/2007 |
| 3 | WILSON | CLARK | (UNK11)W47 | | | NW | 3 | 27 | 16 | E | 1 | B | GW | 12/5/2007 |
| 3 | WILSON | CLARK | (UNK10) 11 | | | NW | 3 | 27 | 16 | E | 1 | C | GW | 12/6/2007 |
| 3 | WILSON | CLARK | (UNK09)W-2 | | | NW | 3 | 27 | 16 | E | 1 | C | GW | 11/16/2007 |
| 3 | WILSON | CLARK | (UNK08)W-3 | | | NW | 3 | 27 | 16 | E | 1 | C | GW | 10/31/2007 |
| 3 | WILSON | CLARK | (UNK07)5-P | | | NW | 3 | 27 | 16 | E | 1 | B | GW | 8/11/2007 |
| 3 | WILSON | CLARK | (UNK06)2-P | | | NW | 3 | 27 | 16 | E | 1 | B | GW | 10/11/2007 |
| 3 | WILSON | CLARK | (UNK05) 8 | | | NW | 3 | 27 | 16 | E | 1 | B | GW | 10/30/2007 |
| 3 | WILSON | CLARK | (UNK04) 2 | | | NW | 3 | 27 | 16 | E | 1 | B | GW | 11/14/2007 |
| 3 | WILSON | CLARK | (UNK03) 1 | | | NW | 3 | 27 | 16 | E | 1 | B | GW | 11/19/2007 |
| 3 | WILSON | CLARK | (UNK02) A | | | NW | 3 | 27 | 16 | E | 1 | B | GW | 1/17/2008 |
| 3 | WILSON | CLARK | (UNK01)W-5 | | | NW | 3 | 27 | 16 | E | 1 | B | GW | 2/13/2008 |
| 3 | WILSON | MILO FOSTER | (FOS40) | | | NW | 3 | 27 | 16 | E | 1 | B | GW | 1/15/2008 |
| 3 | WILSON | MILO FOSTER | (FOS39)3-P | | | NE | 3 | 27 | 16 | E | 1 | B | GW | 1/29/2008 |
| 3 | WILSON | MILO FOSTER | (FOS38)5-P | | | NE | 3 | 27 | 16 | E | 1 | B | GW | 3/6/2007 |
| 3 | WILSON | MILO FOSTER | (FOS37)12P | SW | SW | NE | 3 | 27 | 16 | E | 1 | B | GW | 1/24/2007 |
| 3 | WILSON | MILO FOSTER | (FOS36) | | | NE | 3 | 27 | 16 | E | 1 | B | SW | 2/23/2007 |
| 3 | WILSON | MILO FOSTER | (FOS35) | | | NE | 3 | 27 | 16 | E | 1 | B | SW | 2/21/2007 |
| 3 | WILSON | MILO FOSTER | (FOS34) | | | NE | 3 | 27 | 16 | E | 1 | B | SW | 2/21/2007 |
| 3 | WILSON | MILO FOSTER | (FOS33)2P | | | NE | 3 | 27 | 16 | E | 1 | B | GW | 2/7/2008 |
| 3 | WILSON | MILO FOSTER | (FOS32) | | | NE | 3 | 27 | 16 | E | 1 | B | GW | 11/7/2006 |
| 3 | WILSON | Milo Foster | (FOS31)7IC | SW | NW | NE | 3 | 27 | 16 | E | 1 | B | SW | 1/11/2007 |
| 3 | WILSON | Milo Foster | (FOS30)2-I | SW | SW | NE | 3 | 27 | 16 | E | 1 | C | SW | 1/11/2007 |
| 3 | WILSON | Milo Foster | (FOS29)11I | NW | SW | NE | 3 | 27 | 16 | E | 1 | C | SW | 1/23/2007 |
| 3 | WILSON | Milo Foster | (FOS28)8-P | NW | SW | NE | 3 | 27 | 16 | E | 1 | B | SW | 3/5/2007 |
| 3 | WILSON | Milo Foster | (FOS27)14P | SW | SE | NE | 3 | 27 | 16 | E | 1 | C | SW | 11/9/2006 |

Wells Plugged with State Funds Since 7/1/1996

| DIST | COUNTY | LEASE NAME | WELL NO | Q-3 | Q-2 | Q-1 | SEC | TWP | RNG | DIR | PRI | LEVEL | TYPE | PLUGDATE |
|------|--------|----------------------------|------------|-----|-----|-----|-----|-----|-----|-----|-----|-------|------|------------|
| 3 | WILSON | Milo Foster | (FOS26)15P | SE | SE | NE | 3 | 27 | 16 | E | 1 | C | SW | 11/17/2006 |
| 3 | WILSON | Milo Foster | (FOS25)5 | SE | SE | NE | 3 | 27 | 16 | E | 1 | C | SW | 11/14/2006 |
| 3 | WILSON | Milo Foster | (FOS24)2IC | SW | SE | NE | 3 | 27 | 16 | E | 1 | C | SW | 11/13/2006 |
| 3 | WILSON | Milo Foster | (FOS23)13P | SE | SW | NE | 3 | 27 | 16 | E | 1 | C | SW | 1/25/2007 |
| 3 | WILSON | Milo Foster | (FOS22)12I | NW | SW | NE | 3 | 27 | 16 | E | 1 | B | SW | 2/19/2007 |
| 3 | WILSON | Milo Foster | (FOS21)9-P | NE | SW | NE | 3 | 27 | 16 | E | 1 | C | SW | 2/9/2007 |
| 3 | WILSON | Milo Foster | (FOS20)13I | NE | SW | NE | 3 | 27 | 16 | E | 1 | C | SW | 2/8/2007 |
| 3 | WILSON | MILO FOSTER | (FOS19) | NW | SE | NE | 3 | 27 | 16 | E | 1 | B | SW | 1/8/2007 |
| 3 | WILSON | MILO FOSTER | (FOS18)10P | NW | SE | NE | 3 | 27 | 16 | E | 1 | C | SW | 3/7/2007 |
| 3 | WILSON | MILO FOSTER | (FOS17)14I | NW | SE | NE | 3 | 27 | 16 | E | 1 | B | SW | 11/20/2006 |
| 3 | WILSON | MILO FOSTER | (FOS16)11P | NE | SE | NE | 3 | 27 | 16 | E | 1 | C | SW | 11/8/2006 |
| 3 | WILSON | MILO FOSTER | (FOS15) | NE | SE | NE | 3 | 27 | 16 | E | 1 | B | SW | 11/20/2006 |
| 3 | WILSON | MILO FOSTER | (FOS14)2-I | | NE | NE | 3 | 27 | 16 | E | 1 | C | SW | 2/8/2008 |
| 3 | WILSON | MILO FOSTER | (FOS13) 2 | SW | NW | NE | 3 | 27 | 16 | E | 1 | C | SW | 10/24/2006 |
| 3 | WILSON | MILO FOSTER | (FOS12)4-P | SW | NW | NE | 3 | 27 | 16 | E | 1 | C | SW | 2/23/2007 |
| 3 | WILSON | MILO FOSTER | (FOS11)9-I | SW | NE | NE | 3 | 27 | 16 | E | 1 | C | SW | 1/15/2008 |
| 3 | WILSON | MILO FOSTER | (FOS10)10I | SW | NE | NE | 3 | 27 | 16 | E | 1 | C | SW | 3/8/2007 |
| 3 | WILSON | MILO FOSTER | (FOS09)7-P | SE | NE | NE | 3 | 27 | 16 | E | 1 | C | SW | 1/28/2008 |
| 3 | WILSON | MILO FOSTER | (FOS08)6-I | NW | NE | NE | 3 | 27 | 16 | E | 1 | C | SW | 1/30/2008 |
| 3 | WILSON | MILO FOSTER | (FOS07)5-I | NE | NW | NE | 3 | 27 | 16 | E | 1 | C | SW | 1/15/2008 |
| 3 | WILSON | MILO FOSTER | (FOS06)4-I | NW | NW | NE | 3 | 27 | 16 | E | 1 | C | SW | 2/14/2008 |
| 3 | WILSON | MILO FOSTER | (FOS05)1-P | NE | NW | NE | 3 | 27 | 16 | E | 1 | C | SW | 2/14/2008 |
| 3 | WILSON | MILO FOSTER | (FOS04) 9 | NW | NW | NE | 3 | 27 | 16 | E | 1 | C | SW | 3/5/2008 |
| 3 | WILSON | MILO FOSTER | (FOS03) 8 | NW | NW | NE | 3 | 27 | 16 | E | 1 | C | SW | 2/29/2008 |
| 3 | WILSON | MILO FOSTER | (FOS02)W-1 | NW | NW | NE | 3 | 27 | 16 | E | 1 | B | SW | 3/4/2008 |
| 3 | WILSON | MILO FOSTER | (FOS01) 2 | NW | NW | NE | 3 | 27 | 16 | E | 1 | C | SW | 10/30/2006 |
| 3 | WILSON | BUFFALO V Oley G Apt | (OLE14) | | SW | SE | 4 | 27 | 16 | E | 1 | B | GW | 7/24/2009 |
| 3 | WILSON | BUFFALO V Oley G Apt | (OLE13) | | SE | SE | 4 | 27 | 16 | E | 1 | B | GW | 6/5/2009 |
| 3 | WILSON | BUFFALO V Oley G Apt | (OLE12) | | SE | SE | 4 | 27 | 16 | E | 1 | B | GW | 7/8/2009 |
| 3 | WILSON | BUFFALO V Oley G Apt | (OLE11) | | SE | SE | 4 | 27 | 16 | E | 1 | B | GW | 7/9/2009 |
| 3 | WILSON | BUFFALO V Oley G Apt | (OLE10) | | SE | SE | 4 | 27 | 16 | E | 1 | B | GW | 7/23/2009 |
| 3 | WILSON | BUFFALO V Oley G Apt | (OLE09) | | SE | SE | 4 | 27 | 16 | E | 1 | B | GW | 7/20/2009 |
| 3 | WILSON | BUFFALO V Oley G Apt | (OLE08) | | SE | SE | 4 | 27 | 16 | E | 1 | B | GW | 6/25/2009 |
| 3 | WILSON | BUFFALO V Oley G Apt | (OLE07) | | NE | SE | 4 | 27 | 16 | E | 1 | B | GW | 6/24/2009 |
| 3 | WILSON | BUFFALO V Oley G Apt | (OLE06) | | SE | SE | 4 | 27 | 16 | E | 1 | B | GW | 4/7/2009 |
| 3 | WILSON | BUFFALO V Oley G Apt | (OLE05)6 | | SE | SE | 4 | 27 | 16 | E | 1 | B | GW | 6/8/2009 |
| 3 | WILSON | BUFFALO V Oley G Apt | (OLE04) | | SE | SE | 4 | 27 | 16 | E | 1 | B | GW | 3/5/2009 |
| 3 | WILSON | BUFFALO V Oley G Apt | (OLE03) | | SE | SE | 4 | 27 | 16 | E | 1 | B | GW | 8/26/2009 |
| 3 | WILSON | BUFFALO V Oley G Apt | (OLE02) | | SE | SE | 4 | 27 | 16 | E | 1 | B | GW | 8/24/2009 |
| 3 | WILSON | BUFFALO V Oley G Apt | (OLE01) | | SE | SE | 4 | 27 | 16 | E | 1 | B | GW | 8/25/2009 |
| 3 | WILSON | KOENIG | (KOE-OW1) | NE | NE | SW | 7 | 27 | 16 | E | 1 | B | PS | 12/11/2014 |
| 3 | WILSON | ROBINSON | (RBN-OW1) | SE | SE | NW | 7 | 27 | 16 | E | 1 | B | PS | 12/12/2014 |
| 3 | WILSON | NOLD | OW 2 | | NE | NE | 10 | 27 | 16 | E | 1 | A | GW | 4/22/1998 |
| 3 | WILSON | NOLD | OW 1 | | NE | NE | 10 | 27 | 16 | E | 1 | A | GW | 4/21/1998 |
| 3 | WILSON | Midwest Minerals (WESCOTT) | (MID04) | NE | NE | SW | 13 | 27 | 16 | E | 1 | C | SW | 7/12/2006 |
| 3 | WILSON | Midwest Minerals (WESCOTT) | (MID03) | NE | NE | SW | 13 | 27 | 16 | E | 1 | C | SW | 7/19/2006 |
| 3 | WILSON | Midwest Minerals (WESCOTT) | (MID02) | NE | NE | SW | 13 | 27 | 16 | E | 1 | C | SW | 7/17/2006 |
| 3 | WILSON | Midwest Minerals (WESCOTT) | (MID01) | NE | NE | SW | 13 | 27 | 16 | E | 1 | C | SW | 7/24/2006 |
| 3 | WILSON | SMITH JOHN | 3 | SE | SE | NE | 27 | 27 | 16 | E | 1 | B | SW | 1/21/2003 |
| 3 | WILSON | SMITH JOHN | 2 | NW | NE | NE | 27 | 27 | 16 | E | 1 | B | SW | 1/20/2003 |
| 3 | WILSON | SMITH JOHN | 1 | NW | NE | NE | 27 | 27 | 16 | E | 1 | B | SW | 1/20/2003 |
| 3 | WILSON | MILLER STEVE | 4 | SW | SW | SW | 30 | 27 | 16 | E | 1 | B | GW | 11/15/2001 |
| 3 | WILSON | MILLER STEVE | 3 | SE | SW | SW | 30 | 27 | 16 | E | 1 | A | SW | 11/16/2001 |
| 3 | WILSON | MILLER STEVE | 1 | SW | NW | SW | 30 | 27 | 16 | E | 1 | A | SW | 11/14/2001 |
| 3 | WILSON | JOHN GALLON | (GAL01) | SW | SW | SE | 32 | 27 | 16 | E | 1 | B | GW | 9/25/2014 |
| 3 | WILSON | FINLEY | 2 | NE | SE | NE | 21 | 27 | 17 | E | 1 | C | GW | 1/10/2017 |
| 3 | WILSON | FINLEY | 1-W | NW | SE | NE | 21 | 27 | 17 | E | 1 | B | GW | 1/10/2017 |
| 3 | WILSON | K FINLEY | 1 | NW | SE | NE | 21 | 27 | 17 | E | 1 | C | GW | 1/10/2017 |
| 3 | WILSON | FINLEY-KNUTSON (ANDERSON) | (AND-01) | SE | SE | SE | 32 | 27 | 17 | E | 1 | B | GW | 3/5/2012 |
| 3 | WILSON | JOE HANSEN | (OW-1) | NE | SE | SE | 34 | 27 | 17 | E | 1 | B | GW | 3/25/2009 |
| 3 | WILSON | RICKERSON | 9 | SE | SE | NW | 23 | 28 | 13 | E | 1 | B | SW | 10/12/2001 |

Wells Plugged with State Funds Since 7/1/1996

| DIST | COUNTY | LEASE NAME | WELL NO | Q-3 | Q-2 | Q-1 | SEC | TWP | RNG | DIR | PRI | LEVEL | TYPE | PLUGDATE |
|------|--------|-----------------------|-----------|-----|-----|-----|-----|-----|-----|-----|-----|-------|------|------------|
| 3 | WILSON | RICKERSON | 8 | NE | SE | NW | 23 | 28 | 13 | E | 1 | B | SW | 10/12/2001 |
| 3 | WILSON | RICKERSON | 7 | NW | SE | NW | 23 | 28 | 13 | E | 1 | B | SW | 10/10/2001 |
| 3 | WILSON | RICKERSON | 6 | SW | SE | NW | 23 | 28 | 13 | E | 1 | B | SW | 10/10/2001 |
| 3 | WILSON | RICKERSON | 5 | SW | SE | NW | 23 | 28 | 13 | E | 1 | B | SW | 10/11/2001 |
| 3 | WILSON | RICKERSON | 4 | SW | SE | NW | 23 | 28 | 13 | E | 1 | B | SW | 10/10/2001 |
| 3 | WILSON | RICKERSON | 3 | SW | SE | NW | 23 | 28 | 13 | E | 1 | C | SW | 10/10/2001 |
| 3 | WILSON | RICKERSON | 2 | NW | SE | NW | 23 | 28 | 13 | E | 1 | B | SW | 10/10/2001 |
| 3 | WILSON | TINDEL | 2 | NW | NW | SW | 35 | 28 | 13 | E | 1 | A | GW | 5/23/2000 |
| 3 | WILSON | TINDEL | 1 | SW | NW | SW | 35 | 28 | 13 | E | 1 | A | GW | 5/23/2000 |
| 3 | WILSON | PAYNE | (PAY-OW1) | NE | NW | SW | 3 | 28 | 15 | E | 1 | B | GW | 2/8/2017 |
| 3 | WILSON | JOHN FEDELL | (FEDOW1) | | | NE | 7 | 28 | 15 | E | 1 | B | GW | 1/19/2011 |
| 3 | WILSON | CANNON LAND CO. | (CAN-OW3) | SE | NW | SW | 9 | 28 | 15 | E | 1 | B | GW | 11/30/2010 |
| 3 | WILSON | CANNON LAND CO. | (CAN-OW2) | SW | NW | SW | 9 | 28 | 15 | E | 1 | A | GW | 11/4/2010 |
| 3 | WILSON | EARL MILLER | (EML01) | SW | SW | NW | 9 | 28 | 15 | E | 1 | A | GW | 4/15/2013 |
| 3 | WILSON | EMPLOYERS | 5A | | | NW | 9 | 28 | 15 | E | 1 | B | GW | 1/10/2003 |
| 3 | WILSON | EMPLOYERS | 40 | SW | NW | SW | 9 | 28 | 15 | E | 1 | B | GW | 12/20/2002 |
| 3 | WILSON | EMPLOYERS | 36 | NE | NE | SW | 9 | 28 | 15 | E | 1 | A | GW | 11/26/2002 |
| 3 | WILSON | EMPLOYERS | 32 | NE | NE | SW | 9 | 28 | 15 | E | 1 | A | GW | 12/3/2002 |
| 3 | WILSON | EMPLOYERS | 31 | NE | NE | SW | 9 | 28 | 15 | E | 1 | B | GW | 11/27/2002 |
| 3 | WILSON | EMPLOYERS | 30 | NW | SW | SE | 9 | 28 | 15 | E | 1 | B | GW | 12/30/2002 |
| 3 | WILSON | EMPLOYERS | 29 | SE | NE | SW | 9 | 28 | 15 | E | 1 | A | GW | 12/19/2002 |
| 3 | WILSON | EMPLOYERS | 28 | SE | NE | SW | 9 | 28 | 15 | E | 1 | A | GW | 12/17/2002 |
| 3 | WILSON | EMPLOYERS | 27 | SE | NE | SW | 9 | 28 | 15 | E | 1 | B | GW | 12/5/2002 |
| 3 | WILSON | EMPLOYERS | 26 | NW | SE | SW | 9 | 28 | 15 | E | 1 | A | GW | 11/14/2002 |
| 3 | WILSON | EMPLOYERS | 25 | SE | SW | SW | 9 | 28 | 15 | E | 1 | B | GW | 12/30/2002 |
| 3 | WILSON | EMPLOYERS | 24 | SW | SE | SW | 9 | 28 | 15 | E | 1 | A | GW | 12/13/2002 |
| 3 | WILSON | EMPLOYERS | 23 | NE | SW | SW | 9 | 28 | 15 | E | 1 | A | GW | 11/18/2002 |
| 3 | WILSON | EMPLOYERS | 22 | NW | SW | SW | 9 | 28 | 15 | E | 1 | B | GW | 11/5/2002 |
| 3 | WILSON | EMPLOYERS | 21 | NW | SW | SW | 9 | 28 | 15 | E | 1 | B | GW | 12/17/2002 |
| 3 | WILSON | EMPLOYERS | 20 | NE | SW | SW | 9 | 28 | 15 | E | 1 | B | GW | 11/4/2002 |
| 3 | WILSON | EMPLOYERS | 19 | NW | SW | SW | 9 | 28 | 15 | E | 1 | B | GW | 11/5/2002 |
| 3 | WILSON | EMPLOYERS | 18 | NE | SW | SW | 9 | 28 | 15 | E | 1 | B | GW | 11/18/2002 |
| 3 | WILSON | EMPLOYERS | 17 | NE | SW | SW | 9 | 28 | 15 | E | 1 | B | GW | 11/15/2002 |
| 3 | WILSON | EMPLOYERS | 16 | NW | SE | SW | 9 | 28 | 15 | E | 1 | B | GW | 11/12/2002 |
| 3 | WILSON | EMPLOYERS | 15 | NW | SE | SW | 9 | 28 | 15 | E | 1 | B | GW | 1/6/2003 |
| 3 | WILSON | EMPLOYERS | 14 | SW | SE | SW | 9 | 28 | 15 | E | 1 | B | GW | 12/31/2002 |
| 3 | WILSON | EMPLOYERS | 13 | NE | SE | SW | 9 | 28 | 15 | E | 1 | B | GW | 11/22/2002 |
| 3 | WILSON | EMPLOYERS | 11 | NW | SE | SW | 9 | 28 | 15 | E | 1 | B | GW | 11/18/2002 |
| 3 | WILSON | EMPLOYERS | 10 | NW | SE | SW | 9 | 28 | 15 | E | 1 | B | GW | 11/13/2002 |
| 3 | WILSON | EMPLOYERS | 9 | NE | SE | SW | 9 | 28 | 15 | E | 1 | B | GW | 11/26/2002 |
| 3 | WILSON | EMPLOYERS | 8 | NE | SE | SW | 9 | 28 | 15 | E | 1 | B | GW | 11/20/2002 |
| 3 | WILSON | EMPLOYERS | 7 | NE | SE | SW | 9 | 28 | 15 | E | 1 | B | GW | 12/9/2002 |
| 3 | WILSON | EMPLOYERS | 6 | NE | SE | SW | 9 | 28 | 15 | E | 1 | B | GW | 11/14/2002 |
| 3 | WILSON | EMPLOYERS | 4 | NW | NE | SW | 9 | 28 | 15 | E | 1 | B | GW | 12/16/2002 |
| 3 | WILSON | EMPLOYERS | 3 | SE | NW | SW | 9 | 28 | 15 | E | 1 | B | GW | 11/22/2002 |
| 3 | WILSON | EMPLOYERS | 2 | SE | NW | SW | 9 | 28 | 15 | E | 1 | B | GW | 11/8/2002 |
| 3 | WILSON | EMPLOYERS | 1 | SW | NW | SW | 9 | 28 | 15 | E | 1 | B | GW | 11/7/2002 |
| 3 | WILSON | CANNON LAND CO. | (CAN-OW9) | SE | NE | NW | 16 | 28 | 15 | E | 1 | A | GW | 12/28/2010 |
| 3 | WILSON | CANNON LAND CO. | (CAN-OW8) | SW | SE | NW | 16 | 28 | 15 | E | 1 | A | GW | 1/6/2011 |
| 3 | WILSON | CANNON LAND CO. | (CAN-OW6) | NW | SE | NW | 16 | 28 | 15 | E | 1 | A | GW | 12/21/2010 |
| 3 | WILSON | CANNON LAND CO. | (CAN-OW5) | NW | NE | NW | 16 | 28 | 15 | E | 1 | A | GW | 12/15/2010 |
| 3 | WILSON | CANNON LAND CO. | (CAN-OW4) | SW | NW | NE | 16 | 28 | 15 | E | 1 | B | GW | 12/6/2010 |
| 3 | WILSON | CANNON LAND CO. | (CAN-OW1) | SE | SE | NW | 16 | 28 | 15 | E | 1 | A | GW | 11/16/2010 |
| 3 | WILSON | EMPLOYERS | 39 | SW | NE | NW | 16 | 28 | 15 | E | 1 | B | GW | 12/20/2002 |
| 3 | WILSON | EMPLOYERS | 37 | NW | SW | NW | 16 | 28 | 15 | E | 1 | B | GW | 1/9/2003 |
| 3 | WILSON | EMPLOYERS | 12 | NE | SE | SW | 16 | 28 | 15 | E | 1 | B | GW | 7/1/2003 |
| 3 | WILSON | 28 | (HAR01) | SE | NW | NE | 17 | 28 | 15 | E | 1 | A | GW | 4/12/2011 |
| 3 | WILSON | STEPHENS BENNY | 1 | NW | NW | SW | 17 | 28 | 15 | E | 1 | B | SW | 8/11/2001 |
| 3 | WILSON | STEVE MILLER (MATTIX) | (SMI-OW1) | NW | NE | SW | 23 | 28 | 15 | E | 1 | A | GW | 2/14/2011 |
| 3 | WILSON | MILLER | (TIMIOW1) | SE | SE | NW | 24 | 28 | 15 | E | 1 | A | GW | 3/8/2017 |
| 3 | WILSON | TRAVIS MILLER | (TTM02) | NW | NW | SW | 24 | 28 | 15 | E | 1 | A | GW | 3/11/2014 |

Wells Plugged with State Funds Since 7/1/1996

| DIST | COUNTY | LEASE NAME | WELL NO | Q-3 | Q-2 | Q-1 | SEC | TWP | RNG | DIR | PRI | LEVEL | TYPE | PLUGDATE |
|------|--------|-------------------|-----------|-----|-----|-----|-----|-----|-----|-----|-----|-------|------|------------|
| 3 | WILSON | TRAVIS MILLER | (TTM01) | SE | SE | NW | 24 | 28 | 15 | E | 1 | A | GW | 2/28/2014 |
| 3 | WILSON | TRAVIS MILLER | 3 | SE | NE | SW | 24 | 28 | 15 | E | 1 | B | SW | 1/14/2003 |
| 3 | WILSON | TRAVIS MILLER | 2 | NE | SE | NW | 24 | 28 | 15 | E | 1 | A | GW | 1/14/2003 |
| 3 | WILSON | TRAVIS MILLER | 1 | NW | SE | NW | 24 | 28 | 15 | E | 1 | A | GW | 1/14/2003 |
| 3 | WILSON | TRAVIS MILLER II | (TML-03) | SW | SE | NW | 24 | 28 | 15 | E | 1 | B | GW | 10/18/2010 |
| 3 | WILSON | TRAVIS MILLER II | (TML-02) | SE | SW | NW | 24 | 28 | 15 | E | 1 | B | GW | 10/29/2010 |
| 3 | WILSON | TRAVIS MILLER II | (TML-01) | NW | NW | SW | 24 | 28 | 15 | E | 1 | B | GW | 10/25/2010 |
| 3 | WILSON | JOHN GALLON | (GAL02) | SE | NW | SW | 6 | 28 | 16 | E | 1 | B | GW | 5/21/2010 |
| 3 | WILSON | JOHN GALLON | (GAL01) | SW | SE | SW | 6 | 28 | 16 | E | 1 | B | PS | 5/17/2010 |
| 3 | WILSON | RE & JW OLSON | 4 | NE | NW | NW | 12 | 28 | 16 | E | 1 | A | GW | 8/12/2016 |
| 3 | WILSON | HUFFMAN | (HUF03) | SW | SW | SE | 25 | 28 | 16 | E | 1 | B | GW | 5/4/2015 |
| 3 | WILSON | HUFFMAN | (HUF02) | SW | SW | SE | 25 | 28 | 16 | E | 1 | B | GW | 5/4/2015 |
| 3 | WILSON | HUFFMAN | (HUF01) | NW | SW | SE | 25 | 28 | 16 | E | 1 | B | GW | 5/4/2015 |
| 3 | WILSON | HUFFMAN (SCALISE) | (HUF01) | NE | NW | SE | 25 | 28 | 16 | E | 1 | B | GW | 1/12/2012 |
| 3 | WILSON | DONALD WHITSON | (WHI01) | SE | SE | NE | 34 | 28 | 16 | E | 1 | A | PS | 12/7/2007 |
| 3 | WILSON | WING | 5 | | | SW | 34 | 28 | 16 | E | 2 | | GW | 1/27/2000 |
| 3 | WILSON | WING | 4 | | | SW | 34 | 28 | 16 | E | 2 | | GW | 1/31/2000 |
| 3 | WILSON | WING | 3 | | | SW | 34 | 28 | 16 | E | 2 | | GW | 1/27/2000 |
| 3 | WILSON | FOLGER | (FOL18) | NE | NE | NW | 36 | 28 | 16 | E | 1 | B | GW | 2/2/2017 |
| 3 | WILSON | FOLGER | (FOL17) | SW | NE | NW | 36 | 28 | 16 | E | 1 | B | GW | 2/2/2017 |
| 3 | WILSON | FOLGER | (FOL16) | NW | NW | NW | 36 | 28 | 16 | E | 1 | B | GW | 4/10/2017 |
| 3 | WILSON | FOLGER | (FOL15) | NW | NE | NW | 36 | 28 | 16 | E | 1 | B | GW | 2/9/2017 |
| 3 | WILSON | FOLGER | (FOL14) | NW | NE | NW | 36 | 28 | 16 | E | 1 | B | GW | 1/9/2017 |
| 3 | WILSON | FOLGER | (FOL13) | NW | NE | NW | 36 | 28 | 16 | E | 1 | B | GW | 4/10/2017 |
| 3 | WILSON | FOLGER | (FOL12) | NW | NE | NW | 36 | 28 | 16 | E | 1 | B | GW | 4/18/2017 |
| 3 | WILSON | FOLGER | (FOL11) | NE | SE | NW | 36 | 28 | 16 | E | 1 | B | GW | 1/13/2017 |
| 3 | WILSON | FOLGER | (FOL10) | NE | NE | NW | 36 | 28 | 16 | E | 1 | B | GW | 2/2/2017 |
| 3 | WILSON | FOLGER | (FOL09) | SE | NE | NW | 36 | 28 | 16 | E | 1 | B | GW | 2/9/2017 |
| 3 | WILSON | FOLGER | (FOL08) | NE | SE | NW | 36 | 28 | 16 | E | 1 | B | GW | 1/9/2017 |
| 3 | WILSON | FOLGER | (FOL07) | SE | SE | NW | 36 | 28 | 16 | E | 1 | B | GW | 2/9/2017 |
| 3 | WILSON | FOLGER | (FOL06) | SE | SE | NW | 36 | 28 | 16 | E | 1 | B | GW | 1/11/2017 |
| 3 | WILSON | FOLGER | (FOL05) | SW | SE | NW | 36 | 28 | 16 | E | 1 | B | GW | 1/11/2017 |
| 3 | WILSON | FOLGER | (FOL04) | SW | SE | NW | 36 | 28 | 16 | E | 1 | B | GW | 1/13/2017 |
| 3 | WILSON | FOLGER | (FOL03) | SE | SW | NW | 36 | 28 | 16 | E | 1 | B | GW | 1/11/2017 |
| 3 | WILSON | FOLGER | (FOL02) | NW | SE | NW | 36 | 28 | 16 | E | 1 | B | GW | 1/13/2017 |
| 3 | WILSON | FOLGER | (FOL01) | NW | NE | NW | 36 | 28 | 16 | E | 1 | B | GW | 1/19/2017 |
| 3 | WILSON | STOVER | (STO19) | | W2 | NW | 3 | 28 | 17 | E | 1 | B | GW | 11/15/2010 |
| 3 | WILSON | STOVER | (STO18) | | W2 | NW | 3 | 28 | 17 | E | 1 | B | GW | 11/22/2010 |
| 3 | WILSON | STOVER | (STO17) | | W2 | NW | 3 | 28 | 17 | E | 1 | C | GW | 10/7/2010 |
| 3 | WILSON | STOVER | (STO16) | | W2 | NW | 3 | 28 | 17 | E | 1 | B | GW | 12/3/2010 |
| 3 | WILSON | STOVER | (STO15) | | W2 | NW | 3 | 28 | 17 | E | 1 | B | GW | 10/14/2010 |
| 3 | WILSON | STOVER | (STO14) | | W2 | NW | 3 | 28 | 17 | E | 1 | B | GW | 10/14/2010 |
| 3 | WILSON | STOVER | (STO13) | | W2 | NW | 3 | 28 | 17 | E | 1 | C | GW | 10/4/2010 |
| 3 | WILSON | STOVER | (STO12) | | W2 | NW | 3 | 28 | 17 | E | 1 | B | GW | 10/1/2010 |
| 3 | WILSON | STOVER | (STO11) | | W2 | NW | 3 | 28 | 17 | E | 1 | B | GW | 9/29/2010 |
| 3 | WILSON | STOVER | (STO10) | | W2 | NW | 3 | 28 | 17 | E | 1 | B | GW | 9/29/2010 |
| 3 | WILSON | STOVER | (STO09) | | W2 | NW | 3 | 28 | 17 | E | 1 | B | GW | 10/14/2010 |
| 3 | WILSON | STOVER | (STO08) | | W2 | NW | 3 | 28 | 17 | E | 1 | C | GW | 10/6/2010 |
| 3 | WILSON | STOVER | (STO07) | | W2 | NW | 3 | 28 | 17 | E | 1 | B | GW | 10/8/2010 |
| 3 | WILSON | STOVER | (STO06) | | W2 | NW | 3 | 28 | 17 | E | 1 | C | GW | 10/1/2010 |
| 3 | WILSON | STOVER | (STO05) | | W2 | NW | 3 | 28 | 17 | E | 1 | B | GW | 9/30/2010 |
| 3 | WILSON | STOVER | (STO04) | | W2 | NW | 3 | 28 | 17 | E | 1 | C | GW | 10/4/2010 |
| 3 | WILSON | STOVER | (STO03) | | W2 | NW | 3 | 28 | 17 | E | 1 | C | GW | 10/8/2010 |
| 3 | WILSON | STOVER | (STO02) | | W2 | NW | 3 | 28 | 17 | E | 1 | C | GW | 10/6/2010 |
| 3 | WILSON | STOVER | (STO01) | | W2 | NW | 3 | 28 | 17 | E | 1 | C | GW | 9/30/2010 |
| 3 | WILSON | TODD MARPLE | (MAR-OW1) | NE | NW | SE | 5 | 28 | 17 | E | 1 | B | GW | 11/8/2013 |
| 3 | WILSON | MYERS | (K1067) | SW | NW | NE | 10 | 28 | 17 | E | 1 | B | GW | 3/24/2016 |
| 3 | WILSON | MYERS | (K1066) | NW | NE | NE | 10 | 28 | 17 | E | 1 | B | GW | 6/29/2016 |
| 3 | WILSON | MYERS | (K1065) | SW | NW | NE | 10 | 28 | 17 | E | 1 | B | GW | 3/24/2016 |
| 3 | WILSON | MYERS | (K1064) | NW | SW | NE | 10 | 28 | 17 | E | 1 | B | GW | 3/24/2016 |
| 3 | WILSON | MYERS | (K1059) | NE | SE | SW | 10 | 28 | 17 | E | 1 | B | GW | 6/17/2016 |

Wells Plugged with State Funds Since 7/1/1996

| DIST | COUNTY | LEASE NAME | WELL NO | Q-3 | Q-2 | Q-1 | SEC | TWP | RNG | DIR | PRI | LEVEL | TYPE | PLUGDATE |
|------|--------|--------------|----------|-----|-----|-----|-----|-----|-----|-----|-----|-------|------|------------|
| 3 | WILSON | MYERS | (K1058) | NE | NE | SW | 10 | 28 | 17 | E | 1 | B | GW | 6/13/2016 |
| 3 | WILSON | MYERS | (K1057) | SE | SE | NW | 10 | 28 | 17 | E | 1 | B | GW | 3/8/2016 |
| 3 | WILSON | MYERS | (K1056) | SW | NW | NW | 10 | 28 | 17 | E | 1 | B | GW | 3/11/2016 |
| 3 | WILSON | MYERS | (K1055) | | | NW | 10 | 28 | 17 | E | 1 | B | GW | 3/18/2016 |
| 3 | WILSON | MYERS | (K1054) | | | NW | 10 | 28 | 17 | E | 1 | B | GW | 6/15/2016 |
| 3 | WILSON | MYERS | (K1053) | | | NW | 10 | 28 | 17 | E | 1 | C | GW | 3/25/2016 |
| 3 | WILSON | MYERS | (K1052) | | | NW | 10 | 28 | 17 | E | 1 | B | GW | 3/18/2016 |
| 3 | WILSON | MYERS | (K1050) | | | NW | 10 | 28 | 17 | E | 1 | C | GW | 3/11/2016 |
| 3 | WILSON | MYERS | (K1047) | | | NW | 10 | 28 | 17 | E | 1 | B | GW | 3/11/2016 |
| 3 | WILSON | MYERS | (K1046) | | | NW | 10 | 28 | 17 | E | 1 | C | GW | 3/3/2016 |
| 3 | WILSON | MYERS | (K1045) | | | NW | 10 | 28 | 17 | E | 1 | B | GW | 2/29/2016 |
| 3 | WILSON | MYERS | (K1044) | | | NW | 10 | 28 | 17 | E | 1 | C | GW | 3/4/2016 |
| 3 | WILSON | MYERS | (K1043) | | | NW | 10 | 28 | 17 | E | 1 | B | GW | 2/29/2016 |
| 3 | WILSON | MYERS | (K1042) | | | NW | 10 | 28 | 17 | E | 1 | B | GW | 3/3/2016 |
| 3 | WILSON | MYERS | (K1041) | | | NW | 10 | 28 | 17 | E | 1 | C | GW | 3/4/2016 |
| 3 | WILSON | MYERS | (K1040) | | | NW | 10 | 28 | 17 | E | 1 | C | GW | 3/4/2016 |
| 3 | WILSON | MYERS | (K1038) | | | NW | 10 | 28 | 17 | E | 1 | B | GW | 6/1/2016 |
| 3 | WILSON | MYERS | (K1037) | | | NE | 10 | 28 | 17 | E | 1 | B | GW | 3/25/2016 |
| 3 | WILSON | MYERS | (K1036) | | | NE | 10 | 28 | 17 | E | 1 | B | GW | 6/30/2016 |
| 3 | WILSON | MYERS | (K1035) | | | NE | 10 | 28 | 17 | E | 1 | B | GW | 2/29/2016 |
| 3 | WILSON | MYERS | (K1012) | | | SW | 10 | 28 | 17 | E | 1 | B | GW | 2/12/2016 |
| 3 | WILSON | MYERS | (K1011) | | | SW | 10 | 28 | 17 | E | 1 | C | GW | 2/23/2016 |
| 3 | WILSON | MYERS | (K1010) | | | SW | 10 | 28 | 17 | E | 1 | B | GW | 4/15/2016 |
| 3 | WILSON | MYERS | (K1009) | | | SW | 10 | 28 | 17 | E | 1 | B | GW | 4/13/2016 |
| 3 | WILSON | MYERS | (K1007) | | | SW | 10 | 28 | 17 | E | 1 | C | GW | 4/22/2016 |
| 3 | WILSON | MYERS | (K1006) | | | SW | 10 | 28 | 17 | E | 1 | B | GW | 4/13/2016 |
| 3 | WILSON | MYERS | (K1005) | | | SW | 10 | 28 | 17 | E | 1 | B | GW | 4/12/2016 |
| 3 | WILSON | MYERS | (K1004) | | | SW | 10 | 28 | 17 | E | 1 | B | GW | 5/20/2016 |
| 3 | WILSON | MYERS | (K1003) | | | SW | 10 | 28 | 17 | E | 1 | B | GW | 4/12/2016 |
| 3 | WILSON | MYERS | (K1002) | | | SW | 10 | 28 | 17 | E | 1 | B | GW | 5/25/2016 |
| 3 | WILSON | MYERS | (K1001) | | | SW | 10 | 28 | 17 | E | 1 | C | GW | 4/12/2016 |
| 3 | WILSON | PARKER | (K1063) | SW | SW | SE | 10 | 28 | 17 | E | 1 | B | GW | 5/9/2016 |
| 3 | WILSON | PARKER | (K1062) | SW | NE | SE | 10 | 28 | 17 | E | 1 | B | GW | 4/20/2016 |
| 3 | WILSON | PARKER | (K1061) | NE | NW | SE | 10 | 28 | 17 | E | 1 | B | GW | 2/22/2016 |
| 3 | WILSON | PARKER | (K1060) | | NW | SE | 10 | 28 | 17 | E | 1 | B | GW | 2/1/2016 |
| 3 | WILSON | PARKER | (K1034) | | | SE | 10 | 28 | 17 | E | 1 | B | GW | 1/8/2016 |
| 3 | WILSON | PARKER | (K1033) | | | SE | 10 | 28 | 17 | E | 1 | B | GW | 4/22/2016 |
| 3 | WILSON | PARKER | (K1031) | | | SE | 10 | 28 | 17 | E | 1 | B | GW | 2/5/2016 |
| 3 | WILSON | PARKER | (K1030) | | | SE | 10 | 28 | 17 | E | 1 | B | GW | 2/3/2016 |
| 3 | WILSON | PARKER | (K1029) | | | SE | 10 | 28 | 17 | E | 1 | B | GW | 2/8/2016 |
| 3 | WILSON | PARKER | (K1028) | | | SE | 10 | 28 | 17 | E | 1 | B | GW | 12/23/2015 |
| 3 | WILSON | PARKER | (K1027) | | | SE | 10 | 28 | 17 | E | 1 | C | GW | 2/4/2016 |
| 3 | WILSON | PARKER | (K1026) | | | SE | 10 | 28 | 17 | E | 1 | B | GW | 12/23/2015 |
| 3 | WILSON | PARKER | (K1025) | | | SE | 10 | 28 | 17 | E | 1 | B | GW | 2/4/2016 |
| 3 | WILSON | PARKER | (K1023) | | | SE | 10 | 28 | 17 | E | 1 | B | GW | 12/23/2015 |
| 3 | WILSON | PARKER | (K1022) | | | SE | 10 | 28 | 17 | E | 1 | C | GW | 1/15/2016 |
| 3 | WILSON | PARKER | (K1021) | | | SE | 10 | 28 | 17 | E | 1 | C | GW | 1/15/2016 |
| 3 | WILSON | PARKER | (K1020) | | | SE | 10 | 28 | 17 | E | 1 | C | GW | 2/12/2016 |
| 3 | WILSON | PARKER | (K1019) | | | SE | 10 | 28 | 17 | E | 1 | C | GW | 2/23/2016 |
| 3 | WILSON | PARKER | (K1018) | | | SE | 10 | 28 | 17 | E | 1 | B | GW | 2/3/2016 |
| 3 | WILSON | PARKER | (K1017) | | | SE | 10 | 28 | 17 | E | 1 | C | GW | 1/15/2016 |
| 3 | WILSON | PARKER | (K1016) | | | SE | 10 | 28 | 17 | E | 1 | B | GW | 2/12/2016 |
| 3 | WILSON | PARKER | (K1015) | | | SE | 10 | 28 | 17 | E | 1 | C | GW | 2/23/2016 |
| 3 | WILSON | PARKER | (K1014) | | | SE | 10 | 28 | 17 | E | 1 | C | GW | 2/22/2016 |
| 3 | WILSON | PARKER | (K1013) | | | SE | 10 | 28 | 17 | E | 1 | C | GW | 2/22/2016 |
| 3 | WILSON | CARTER-P3 | (CART07) | SE | NE | SW | 30 | 28 | 17 | E | 1 | B | GW | 4/29/2015 |
| 3 | WILSON | CARTER-P3 | (CART06) | SE | NW | SW | 30 | 28 | 17 | E | 1 | B | GW | 4/16/2015 |
| 3 | WILSON | CARTER-P3 | (CART05) | SE | NW | SW | 30 | 28 | 17 | E | 1 | B | GW | 5/7/2015 |
| 3 | WILSON | CARTER-P3 | (CART04) | NW | SW | SW | 30 | 28 | 17 | E | 1 | B | GW | 3/27/2015 |
| 3 | WILSON | CARTER-P3 | (CART03) | NW | SW | SW | 30 | 28 | 17 | E | 1 | B | GW | 3/17/2015 |
| 3 | WILSON | GAYLE CARTER | (CAROW2) | | NW | SW | 30 | 28 | 17 | E | 1 | A | SW | 6/28/2006 |

Wells Plugged with State Funds Since 7/1/1996

| DIST | COUNTY | LEASE NAME | WELL NO | Q-3 | Q-2 | Q-1 | SEC | TWP | RNG | DIR | PRI | LEVEL | TYPE | PLUGDATE |
|------|--------|-------------------|----------|-----|-----|-----|-----|-----|-----|-----|-----|-------|------|------------|
| 3 | WILSON | GAYLE CARTER | (CAROW1) | | NW | SW | 30 | 28 | 17 | E | 1 | A | SW | 6/28/2006 |
| 3 | WILSON | SHORT | (SHO22) | | SW | SW | 31 | 28 | 17 | E | 1 | B | GW | 10/24/2014 |
| 3 | WILSON | SHORT | (SHO21) | | NE | SW | 31 | 28 | 17 | E | 1 | B | GW | 8/29/2014 |
| 3 | WILSON | SHORT | (SHO20) | | NE | SW | 31 | 28 | 17 | E | 1 | B | GW | 8/28/2014 |
| 3 | WILSON | SHORT | (SHO19) | | NE | SW | 31 | 28 | 17 | E | 1 | B | GW | 1/6/2015 |
| 3 | WILSON | SHORT | (SHO18) | | SE | SW | 31 | 28 | 17 | E | 1 | B | GW | 9/8/2014 |
| 3 | WILSON | SHORT | (SHO17) | | SE | SW | 31 | 28 | 17 | E | 1 | B | GW | 9/9/2014 |
| 3 | WILSON | SHORT | (SHO15) | | SE | SW | 31 | 28 | 17 | E | 1 | B | GW | 8/26/2014 |
| 3 | WILSON | SHORT | (SHO14) | | SW | SW | 31 | 28 | 17 | E | 1 | B | GW | 8/26/2014 |
| 3 | WILSON | SHORT | (SHO13) | | SW | SW | 31 | 28 | 17 | E | 1 | B | GW | 10/24/2014 |
| 3 | WILSON | SHORT | (SHO12) | | SW | SW | 31 | 28 | 17 | E | 1 | B | GW | 10/27/2014 |
| 3 | WILSON | SHORT | (SHO11) | | SW | SW | 31 | 28 | 17 | E | 1 | B | GW | 10/27/2014 |
| 3 | WILSON | SHORT | (SHO10) | | NE | SW | 31 | 28 | 17 | E | 1 | B | GW | 11/20/2014 |
| 3 | WILSON | SHORT | (SHO09) | | SE | SW | 31 | 28 | 17 | E | 1 | B | GW | 8/27/2014 |
| 3 | WILSON | SHORT | (SHO08) | | NE | SW | 31 | 28 | 17 | E | 1 | B | GW | 8/27/2014 |
| 3 | WILSON | SHORT | (SHO07) | | NE | SW | 31 | 28 | 17 | E | 1 | B | GW | 8/28/2014 |
| 3 | WILSON | SHORT | (SHO06) | | SE | SW | 31 | 28 | 17 | E | 1 | B | GW | 12/3/2014 |
| 3 | WILSON | SHORT | (SHO05) | | NE | SW | 31 | 28 | 17 | E | 1 | B | GW | 11/21/2014 |
| 3 | WILSON | SHORT | (SHO04) | | NW | SW | 31 | 28 | 17 | E | 1 | B | GW | 11/19/2014 |
| 3 | WILSON | SHORT | (SHO03) | | NE | SW | 31 | 28 | 17 | E | 1 | B | GW | 1/15/2015 |
| 3 | WILSON | SHORT | (SHO02) | | NE | SW | 31 | 28 | 17 | E | 1 | B | GW | 11/19/2014 |
| 3 | WILSON | SHORT | (SHO01) | | NE | SW | 31 | 28 | 17 | E | 1 | B | GW | 1/13/2015 |
| 3 | WILSON | TINDLE | 5 | | | NE | 2 | 29 | 13 | E | 1 | A | GW | 5/31/2000 |
| 3 | WILSON | TINDLE | 4 | | | NE | 2 | 29 | 13 | E | 1 | A | GW | 5/30/2000 |
| 3 | WILSON | TINDLE | 3 | | | NE | 2 | 29 | 13 | E | 1 | A | GW | 5/30/2000 |
| 3 | WILSON | VAUGHN (WORRELL) | (VAU13) | NE | NW | NE | 10 | 29 | 15 | E | 1 | B | PS | 10/7/2011 |
| 3 | WILSON | VAUGHN (WORRELL) | (VAU12) | SE | SE | SE | 10 | 29 | 15 | E | 1 | B | PS | 9/15/2011 |
| 3 | WILSON | VAUGHN (WORRELL) | (VAU11) | SW | SW | NE | 10 | 29 | 15 | E | 1 | B | PS | 10/7/2011 |
| 3 | WILSON | VAUGHN (WORRELL) | (VAU09) | NW | SE | NE | 10 | 29 | 15 | E | 1 | B | PS | 9/6/2011 |
| 3 | WILSON | VAUGHN (WORRELL) | (VAU08) | SW | SE | NE | 10 | 29 | 15 | E | 1 | B | PS | 9/7/2011 |
| 3 | WILSON | VAUGHN (WORRELL) | (VAU07) | SE | SW | SE | 10 | 29 | 15 | E | 1 | B | PS | 9/16/2011 |
| 3 | WILSON | VAUGHN (WORRELL) | (VAU06) | SE | SE | SE | 10 | 29 | 15 | E | 1 | B | PS | 9/13/2011 |
| 3 | WILSON | VAUGHN (WORRELL) | (VAU05) | NW | SE | SE | 10 | 29 | 15 | E | 1 | B | PS | 9/9/2011 |
| 3 | WILSON | VAUGHN (WORRELL) | (VAU03) | NW | SE | SE | 10 | 29 | 15 | E | 1 | B | PS | 9/9/2011 |
| 3 | WILSON | VAUGHN (WORRELL) | (VAU02) | NW | SE | SE | 10 | 29 | 15 | E | 1 | B | PS | 9/8/2011 |
| 3 | WILSON | BILL ESTES | (ESTOW1) | | | NW | 3 | 29 | 16 | E | 1 | B | GW | 6/30/2011 |
| 3 | WILSON | LARRY SPURRIER | (SPU02) | NE | NE | NW | 11 | 29 | 16 | E | 1 | B | PS | 2/12/2014 |
| 3 | WILSON | LARRY SPURRIER | (SPU01) | NE | NE | NW | 11 | 29 | 16 | E | 1 | B | PS | 2/12/2014 |
| 3 | WILSON | CARTER-P1 | (CART01) | SE | NE | SW | 12 | 29 | 16 | E | 1 | B | GW | 2/24/2015 |
| 3 | WILSON | NEWTON | 2 | | | SE | 14 | 29 | 16 | E | 1 | B | GW | 8/7/2001 |
| 3 | WILSON | NEWTON | 1 | | | SE | 14 | 29 | 16 | E | 1 | B | GW | 8/7/2001 |
| 3 | WILSON | WING | 2 | | | NE | 17 | 29 | 16 | E | 1 | A | SW | 5/5/2000 |
| 3 | WILSON | WING | 1 | | | NE | 17 | 29 | 16 | E | 1 | A | SW | 5/5/2000 |
| 3 | WILSON | DONALD THURMAN | (THUOW3) | NW | NE | SE | 21 | 29 | 16 | E | 1 | B | GW | 4/16/2009 |
| 3 | WILSON | DONALD THURMAN | (THUOW2) | NE | NE | SE | 21 | 29 | 16 | E | 1 | B | GW | 8/27/2009 |
| 3 | WILSON | DONALD THURMAN | (THUOW1) | NE | NE | SE | 21 | 29 | 16 | E | 1 | B | GW | 4/9/2009 |
| 3 | WILSON | ESTES | (EST02) | | NW | NW | 22 | 29 | 16 | E | 1 | B | GW | 3/3/2016 |
| 3 | WILSON | ESTES | (EST01) | | NW | NW | 22 | 29 | 16 | E | 1 | A | GW | 3/3/2016 |
| 3 | WILSON | CARTER-P2 | (CART02) | SE | SE | NE | 24 | 29 | 16 | E | 1 | B | GW | 3/5/2015 |
| 3 | WILSON | MARY GRUB C | 1 | | | SW | 29 | 29 | 16 | E | 1 | A | SW | 10/14/1999 |
| 3 | WILSON | MELVIN HARE II | (HAROW1) | NE | NE | NW | 34 | 29 | 16 | E | 1 | B | GW | 8/3/2010 |
| 3 | WILSON | BROWN | OW-1 | SW | SW | SW | 4 | 29 | 17 | E | 1 | A | GW | 4/29/2000 |
| 3 | WILSON | C. D. TRIPLETT | (OW-01) | E2 | NE | NE | 9 | 29 | 17 | E | 1 | B | GW | 4/16/2009 |
| 3 | WILSON | JOHN STICH OW1 | (STIOW1) | SW | SE | SE | 9 | 29 | 17 | E | 1 | A | GW | 10/1/2007 |
| 3 | WILSON | STICH NO.- MARTIN | (MAR04) | | W2 | SE | 9 | 29 | 17 | E | 1 | B | GW | 7/9/2009 |
| 3 | WILSON | STICH NO.- MARTIN | (MAR03) | | W2 | SE | 9 | 29 | 17 | E | 1 | B | GW | 7/1/2009 |
| 3 | WILSON | STICH NO.- MARTIN | (MAR02) | | W2 | SE | 9 | 29 | 17 | E | 1 | B | GW | 7/1/2009 |
| 3 | WILSON | STICH NO.- MARTIN | (MAR01) | | W2 | SE | 9 | 29 | 17 | E | 1 | B | GW | 7/28/2009 |
| 3 | WILSON | STICH NO.- WILES | (STI21) | | | SE | 9 | 29 | 17 | E | 1 | B | GW | 9/25/2009 |
| 3 | WILSON | STICH NO.- WILES | (STI20) | | | SE | 9 | 29 | 17 | E | 1 | B | GW | 10/5/2009 |
| 3 | WILSON | STICH NO.- WILES | (STI19) | | | SE | 9 | 29 | 17 | E | 1 | B | GW | 7/28/2009 |

Wells Plugged with State Funds Since 7/1/1996

| DIST | COUNTY | LEASE NAME | WELL NO | Q-3 | Q-2 | Q-1 | SEC | TWP | RNG | DIR | PRI | LEVEL | TYPE | PLUGDATE |
|------|--------|-----------------------|---------|-----|-----|-----|-----|-----|-----|-----|-----|-------|------|------------|
| 3 | WILSON | STICH NO.- WILES | (STI18) | | | SE | 9 | 29 | 17 | E | 1 | B | GW | 10/1/2009 |
| 3 | WILSON | STICH NO.- WILES | (STI17) | | | SE | 9 | 29 | 17 | E | 1 | B | GW | 7/10/2009 |
| 3 | WILSON | STICH NO.- WILES | (STI16) | | | SE | 9 | 29 | 17 | E | 1 | B | GW | 7/9/2009 |
| 3 | WILSON | STICH NO.- WILES | (STI15) | | | SE | 9 | 29 | 17 | E | 1 | B | GW | 9/24/2009 |
| 3 | WILSON | STICH NO.- WILES | (STI14) | | E2 | SE | 9 | 29 | 17 | E | 1 | B | GW | 10/1/2009 |
| 3 | WILSON | STICH NO.- WILES | (STI08) | | E2 | SE | 9 | 29 | 17 | E | 1 | B | GW | 7/10/2009 |
| 3 | WILSON | STICH NO.- WILES | (STI07) | | E2 | SE | 9 | 29 | 17 | E | 1 | B | GW | 10/9/2009 |
| 3 | WILSON | STICH NO.- WILES | (STI05) | | E2 | SE | 9 | 29 | 17 | E | 1 | B | GW | 7/28/2009 |
| 3 | WILSON | STICH NO.- WILES | (STI04) | | E2 | SE | 9 | 29 | 17 | E | 1 | B | GW | 10/15/2009 |
| 3 | WILSON | STICH NO.- WILES | (STI03) | | E2 | SE | 9 | 29 | 17 | E | 1 | B | GW | 7/29/2009 |
| 3 | WILSON | STICH NO.- WILES | (STI02) | | E2 | SE | 9 | 29 | 17 | E | 1 | B | GW | 10/2/2009 |
| 3 | WILSON | IVAN T. FAIL (GEORGE) | (OW-01) | | C | NW | 10 | 29 | 17 | E | 1 | B | GW | 4/8/2009 |
| 3 | WILSON | MARTIN (STICH) | (STI26) | NW | SW | SW | 10 | 29 | 17 | E | 1 | B | GW | 1/25/2008 |
| 3 | WILSON | MARTIN (STICH) | (STI25) | SE | SW | NW | 10 | 29 | 17 | E | 1 | B | GW | 1/30/2008 |
| 3 | WILSON | MARTIN (STICH) | (STI24) | | W2 | SW | 10 | 29 | 17 | E | 1 | B | GW | 1/4/2008 |
| 3 | WILSON | MARTIN (STICH) | (STI23) | | W2 | SW | 10 | 29 | 17 | E | 1 | B | GW | 1/3/2008 |
| 3 | WILSON | MARTIN (STICH) | (STI22) | | W2 | SW | 10 | 29 | 17 | E | 1 | B | GW | 1/2/2008 |
| 3 | WILSON | MARTIN (STICH) | (STI21) | SW | NW | SW | 10 | 29 | 17 | E | 1 | A | GW | 1/25/2008 |
| 3 | WILSON | MARTIN (STICH) | (STI20) | | W2 | SW | 10 | 29 | 17 | E | 1 | A | GW | 1/2/2008 |
| 3 | WILSON | MARTIN (STICH) | (STI19) | | W2 | SW | 10 | 29 | 17 | E | 1 | A | GW | 1/3/2008 |
| 3 | WILSON | MARTIN (STICH) | (STI18) | | W2 | SW | 10 | 29 | 17 | E | 1 | A | GW | 1/4/2008 |
| 3 | WILSON | MARTIN (STICH) | (STI17) | | W2 | SW | 10 | 29 | 17 | E | 1 | A | GW | 1/4/2008 |
| 3 | WILSON | MARTIN (STICH) | (STI15) | SE | NW | SW | 10 | 29 | 17 | E | 1 | A | GW | 1/15/2008 |
| 3 | WILSON | MARTIN (STICH) | (STI14) | | W2 | SW | 10 | 29 | 17 | E | 1 | A | GW | 12/28/2007 |
| 3 | WILSON | MARTIN (STICH) | (STI13) | SE | NW | SW | 10 | 29 | 17 | E | 1 | B | GW | 1/25/2008 |
| 3 | WILSON | MARTIN (STICH) | (STI12) | SE | NW | SW | 10 | 29 | 17 | E | 1 | A | GW | 1/25/2008 |
| 3 | WILSON | MARTIN (STICH) | (STI10) | | W2 | SW | 10 | 29 | 17 | E | 1 | A | GW | 11/30/2007 |
| 3 | WILSON | MARTIN (STICH) | (STI09) | NE | NW | SW | 10 | 29 | 17 | E | 1 | A | GW | 2/19/2008 |
| 3 | WILSON | MARTIN (STICH) | (STI07) | | W2 | SW | 10 | 29 | 17 | E | 1 | A | GW | 12/21/2007 |
| 3 | WILSON | MARTIN (STICH) | (STI06) | | W2 | SW | 10 | 29 | 17 | E | 1 | A | GW | 1/2/2008 |
| 3 | WILSON | MARTIN (STICH) | (STI05) | | W2 | SW | 10 | 29 | 17 | E | 1 | B | GW | 1/2/2008 |
| 3 | WILSON | MARTIN (STICH) | (STI04) | | W2 | SW | 10 | 29 | 17 | E | 1 | A | GW | 12/21/2007 |
| 3 | WILSON | MARTIN (STICH) | (STI03) | NW | NW | SW | 10 | 29 | 17 | E | 1 | A | GW | 1/16/2008 |
| 3 | WILSON | MARTIN (STICH) | (STI02) | | W2 | SW | 10 | 29 | 17 | E | 1 | A | GW | 11/30/2007 |
| 3 | WILSON | MARTIN (STICH) | (STI01) | | W2 | SW | 10 | 29 | 17 | E | 1 | A | GW | 11/29/2007 |
| 3 | WILSON | MARY F. DOUGLAS | (DOU23) | | | NW | 16 | 29 | 17 | E | 1 | B | GW | 1/13/2009 |
| 3 | WILSON | MARY F. DOUGLAS | (DOU22) | NE | SE | NW | 16 | 29 | 17 | E | 1 | A | GW | 2/3/2009 |
| 3 | WILSON | MARY F. DOUGLAS | (DOU21) | NE | SE | NW | 16 | 29 | 17 | E | 1 | B | GW | 1/23/2009 |
| 3 | WILSON | MARY F. DOUGLAS | (DOU20) | SE | SE | NW | 16 | 29 | 17 | E | 1 | A | GW | 2/4/2009 |
| 3 | WILSON | MARY F. DOUGLAS | (DOU19) | NE | SE | NW | 16 | 29 | 17 | E | 1 | A | GW | 2/4/2009 |
| 3 | WILSON | MARY F. DOUGLAS | (DOU18) | SE | NE | NW | 16 | 29 | 17 | E | 1 | A | GW | 1/23/2009 |
| 3 | WILSON | MARY F. DOUGLAS | (DOU17) | SE | NE | NW | 16 | 29 | 17 | E | 1 | B | GW | 2/3/2009 |
| 3 | WILSON | MARY F. DOUGLAS | (DOU16) | | | NW | 16 | 29 | 17 | E | 1 | B | GW | 12/30/2008 |
| 3 | WILSON | MARY F. DOUGLAS | (DOU15) | SE | SW | NW | 16 | 29 | 17 | E | 1 | B | GW | 2/10/2009 |
| 3 | WILSON | MARY F. DOUGLAS | (DOU14) | SE | SW | NW | 16 | 29 | 17 | E | 1 | A | GW | 1/14/2009 |
| 3 | WILSON | MARY F. DOUGLAS | (DOU13) | NE | SW | NW | 16 | 29 | 17 | E | 1 | A | GW | 1/19/2009 |
| 3 | WILSON | MARY F. DOUGLAS | (DOU12) | NW | SE | NW | 16 | 29 | 17 | E | 1 | B | GW | 1/7/2009 |
| 3 | WILSON | MARY F. DOUGLAS | (DOU11) | | | NW | 16 | 29 | 17 | E | 1 | A | GW | 12/29/2008 |
| 3 | WILSON | MARY F. DOUGLAS | (DOU10) | SW | SE | NW | 16 | 29 | 17 | E | 1 | B | GW | 1/7/2009 |
| 3 | WILSON | MARY F. DOUGLAS | (DOU09) | SW | SE | NW | 16 | 29 | 17 | E | 1 | A | GW | 1/7/2009 |
| 3 | WILSON | MARY F. DOUGLAS | (DOU08) | NW | SE | NW | 16 | 29 | 17 | E | 1 | A | GW | 1/14/2009 |
| 3 | WILSON | MARY F. DOUGLAS | (DOU07) | NW | SE | NW | 16 | 29 | 17 | E | 1 | A | GW | 2/5/2009 |
| 3 | WILSON | MARY F. DOUGLAS | (DOU06) | SW | NE | NW | 16 | 29 | 17 | E | 1 | A | GW | 1/23/2009 |
| 3 | WILSON | MARY F. DOUGLAS | (DOU05) | | | NW | 16 | 29 | 17 | E | 1 | A | GW | 3/17/2009 |
| 3 | WILSON | MARY F. DOUGLAS | (DOU04) | | | NW | 16 | 29 | 17 | E | 1 | A | GW | 12/30/2008 |
| 3 | WILSON | MARY F. DOUGLAS | (DOU03) | | | NW | 16 | 29 | 17 | E | 1 | B | GW | 12/29/2008 |
| 3 | WILSON | MARY F. DOUGLAS | (DOU02) | NE | SW | NW | 16 | 29 | 17 | E | 1 | B | GW | 1/8/2009 |
| 3 | WILSON | MARY F. DOUGLAS | (DOU01) | SW | SW | NW | 16 | 29 | 17 | E | 1 | B | GW | 2/10/2009 |
| 3 | WILSON | STICH NO.- WILES | (MCD20) | | N2 | NE | 16 | 29 | 17 | E | 1 | B | GW | 9/17/2009 |
| 3 | WILSON | STICH NO.- WILES | (MCD19) | | | | 16 | 29 | 17 | E | 1 | B | GW | 6/29/2009 |
| 3 | WILSON | STICH NO.- WILES | (MCD18) | | N2 | NE | 16 | 29 | 17 | E | 1 | B | GW | 10/21/2009 |

Wells Plugged with State Funds Since 7/1/1996

| DIST | COUNTY | LEASE NAME | WELL NO | Q-3 | Q-2 | Q-1 | SEC | TWP | RNG | DIR | PRI | LEVEL | TYPE | PLUGDATE |
|------|--------|----------------------|------------|-----|-----|-----|-----|-----|-----|-----|-----|-------|------|------------|
| 3 | WILSON | STICH NO.- WILES | (MCD17) | | N2 | NE | 16 | 29 | 17 | E | 1 | B | GW | 7/23/2009 |
| 3 | WILSON | STICH NO.- WILES | (MCD16) | | N2 | NE | 16 | 29 | 17 | E | 1 | B | GW | 6/29/2009 |
| 3 | WILSON | STICH NO.- WILES | (MCD15) | | N2 | NE | 16 | 29 | 17 | E | 1 | B | GW | 6/22/2009 |
| 3 | WILSON | STICH NO.- WILES | (MCD14) | | N2 | NE | 16 | 29 | 17 | E | 1 | B | GW | 7/22/2009 |
| 3 | WILSON | STICH NO.- WILES | (MCD13) | | N2 | NE | 16 | 29 | 17 | E | 1 | B | GW | 6/22/2009 |
| 3 | WILSON | STICH NO.- WILES | (MCD12) | | N2 | NE | 16 | 29 | 17 | E | 1 | B | GW | 7/2/2009 |
| 3 | WILSON | STICH NO.- WILES | (MCD11) | | N2 | NE | 16 | 29 | 17 | E | 1 | B | GW | 7/3/2009 |
| 3 | WILSON | STICH NO.- WILES | (MCD10) | | N2 | NE | 16 | 29 | 17 | E | 1 | B | GW | 6/29/2009 |
| 3 | WILSON | STICH NO.- WILES | (MCD08) | | N2 | NE | 16 | 29 | 17 | E | 1 | B | GW | 6/9/2009 |
| 3 | WILSON | STICH NO.- WILES | (MCD07) | | N2 | NE | 16 | 29 | 17 | E | 1 | B | GW | 6/19/2009 |
| 3 | WILSON | STICH NO.- WILES | (MCD06) | | N2 | NE | 16 | 29 | 17 | E | 1 | B | GW | 6/22/2009 |
| 3 | WILSON | STICH NO.- WILES | (MCD05) | | N2 | NE | 16 | 29 | 17 | E | 1 | B | GW | 6/12/2009 |
| 3 | WILSON | STICH NO.- WILES | (MCD03) | | N2 | NE | 16 | 29 | 17 | E | 1 | B | GW | 6/15/2009 |
| 3 | WILSON | STICH NO.- WILES | (MCD02) | | N2 | NE | 16 | 29 | 17 | E | 1 | B | GW | 6/15/2009 |
| 3 | WILSON | STICH NO.- WILES | (MCD01) | | N2 | NE | 16 | 29 | 17 | E | 1 | B | GW | 6/12/2009 |
| 3 | WILSON | STICH SO.- WINNER | (WIN13) | | W2 | SW | 16 | 29 | 17 | E | 1 | B | GW | 11/23/2009 |
| 3 | WILSON | STICH SO.- WINNER | (WIN12) | | W2 | SW | 16 | 29 | 17 | E | 1 | B | GW | 11/23/2009 |
| 3 | WILSON | STICH SO.- WINNER | (WIN19) | | W2 | SW | 16 | 29 | 17 | E | 1 | B | GW | 11/25/2009 |
| 3 | WILSON | STICH SO.- WINNER | (WIN17) | | W2 | SW | 16 | 29 | 17 | E | 1 | B | GW | 11/25/2009 |
| 3 | WILSON | STICH SO.- WINNER | (WIN15) | | W2 | SW | 16 | 29 | 17 | E | 1 | B | GW | 11/23/2009 |
| 3 | WILSON | STICH SO.- WINNER | (WIN14) | | W2 | SW | 16 | 29 | 17 | E | 1 | B | GW | 11/6/2009 |
| 3 | WILSON | STICH SO.- WINNER | (WIN11) | | W2 | SW | 16 | 29 | 17 | E | 1 | B | GW | 11/6/2009 |
| 3 | WILSON | STICH SO.- WINNER | (WIN10) | | W2 | SW | 16 | 29 | 17 | E | 1 | B | GW | 10/28/2009 |
| 3 | WILSON | STICH SO.- WINNER | (WIN09) | | W2 | SW | 16 | 29 | 17 | E | 1 | B | GW | 11/9/2009 |
| 3 | WILSON | STICH SO.- WINNER | (WIN08) | | W2 | SW | 16 | 29 | 17 | E | 1 | B | GW | 11/9/2009 |
| 3 | WILSON | STICH SO.- WINNER | (WIN07) | | W2 | SW | 16 | 29 | 17 | E | 1 | B | GW | 10/21/2009 |
| 3 | WILSON | STICH SO.- WINNER | (WIN06) | | W2 | SW | 16 | 29 | 17 | E | 1 | B | GW | 11/2/2009 |
| 3 | WILSON | STICH SO.- WINNER | (WIN05) | | W2 | SW | 16 | 29 | 17 | E | 1 | B | GW | 11/2/2009 |
| 3 | WILSON | STICH SO.- WINNER | (WIN04) | | W2 | SW | 16 | 29 | 17 | E | 1 | B | GW | 11/23/2009 |
| 3 | WILSON | STICH SO.- WINNER | (WIN03) | | W2 | SW | 16 | 29 | 17 | E | 1 | B | GW | 11/3/2009 |
| 3 | WILSON | STICH SO.- WINNER | (WIN02) | | W2 | SW | 16 | 29 | 17 | E | 1 | B | GW | 10/29/2009 |
| 3 | WILSON | STICH SO.- WINNER | (WIN01) | | W2 | SW | 16 | 29 | 17 | E | 1 | B | GW | 11/23/2009 |
| 3 | WILSON | STICH SO.- ESSLINGER | (BAR14) | | | NE | 20 | 29 | 17 | E | 1 | B | GW | 12/11/2009 |
| 3 | WILSON | STICH SO.- ESSLINGER | (BAR13) | | | NE | 20 | 29 | 17 | E | 1 | B | GW | 12/10/2009 |
| 3 | WILSON | STICH SO.- ESSLINGER | (BAR12) | | | NE | 20 | 29 | 17 | E | 1 | B | GW | 12/10/2009 |
| 3 | WILSON | STICH SO.- ESSLINGER | (BAR11) | | | NE | 20 | 29 | 17 | E | 1 | B | GW | 12/8/2009 |
| 3 | WILSON | STICH SO.- ESSLINGER | (BAR10) | | | NE | 20 | 29 | 17 | E | 1 | B | GW | 12/8/2009 |
| 3 | WILSON | STICH SO.- ESSLINGER | (BAR09) | | | NE | 20 | 29 | 17 | E | 1 | B | GW | 12/9/2009 |
| 3 | WILSON | STICH SO.- ESSLINGER | (BAR08) | SE | SE | NE | 20 | 29 | 17 | E | 1 | B | GW | 12/11/2009 |
| 3 | WILSON | STICH SO.- ESSLINGER | (BAR07) | | | NE | 20 | 29 | 17 | E | 1 | B | GW | 12/7/2009 |
| 3 | WILSON | STICH SO.- ESSLINGER | (BAR05) | | | NE | 20 | 29 | 17 | E | 1 | B | GW | 12/4/2009 |
| 3 | WILSON | STICH SO.- ESSLINGER | (BAR04) | | | NE | 20 | 29 | 17 | E | 1 | B | GW | 12/4/2009 |
| 3 | WILSON | STICH SO.- ESSLINGER | (BAR03) | | | NE | 20 | 29 | 17 | E | 1 | B | GW | 12/2/2009 |
| 3 | WILSON | STICH SO.- ESSLINGER | (BAR02) | | | NE | 20 | 29 | 17 | E | 1 | B | GW | 12/1/2009 |
| 3 | WILSON | STICH SO.- ESSLINGER | (BAR01) | | | NE | 20 | 29 | 17 | E | 1 | B | GW | 12/1/2009 |
| 3 | WILSON | KENNY BAKER | (BAK-02) | | NE | SW | 32 | 29 | 17 | E | 1 | B | GW | 2/25/2014 |
| 3 | WILSON | KENNY BAKER | (BAK-01) | | NE | SW | 32 | 29 | 17 | E | 1 | B | GW | 2/25/2014 |
| 3 | WILSON | LINDA DRAKE | (DRA-OW1) | SE | SE | SW | 1 | 30 | 14 | E | 1 | B | GW | 9/3/2010 |
| 3 | WILSON | LOIS SCOTT | (SCO-01) | NE | SW | SE | 6 | 30 | 15 | E | 1 | B | GW | 9/21/2010 |
| 3 | WILSON | NAOMI J WOLFE | OW 1 | SW | NE | SE | 14 | 30 | 15 | E | 1 | A | GW | 3/11/1997 |
| 3 | WILSON | HAROLD SMALL | 2 | | | SW | 24 | 30 | 15 | E | 1 | A | SW | 4/10/2000 |
| 3 | WILSON | HAROLD SMALL | 1 | | | SW | 24 | 30 | 15 | E | 1 | A | SW | 4/10/2000 |
| 3 | WILSON | BERG | 5 | | | NE | 25 | 30 | 15 | E | 1 | A | SW | 3/2/2000 |
| 3 | WILSON | BERG | 4 | | | NE | 25 | 30 | 15 | E | 1 | A | SW | 6/24/1996 |
| 3 | WILSON | BERG | 3 | | | NE | 25 | 30 | 15 | E | 1 | A | SW | 3/2/2000 |
| 3 | WILSON | BERG | 2 | | | NE | 25 | 30 | 15 | E | 1 | A | SW | 3/2/2000 |
| 3 | WILSON | BERG | 1 | | | NE | 25 | 30 | 15 | E | 1 | A | SW | 3/2/2000 |
| 3 | WILSON | SCOTT BRADFORD | (BRAOW1) | NW | SW | SW | 2 | 30 | 16 | E | 1 | B | PS | 1/16/2012 |
| 3 | WILSON | FRIESS FARMS | (FRIESS01) | NW | SW | NW | 12 | 30 | 16 | E | 1 | A | GW | 11/10/2016 |
| 3 | WILSON | CLAIBOURN | (DAK-02) | | SE | NW | 13 | 30 | 16 | E | 1 | B | GW | 8/6/2014 |
| 3 | WILSON | CLAIBOURN | (DAK-01) | | SE | NW | 13 | 30 | 16 | E | 1 | B | GW | 8/7/2014 |

Wells Plugged with State Funds Since 7/1/1996

| DIST | COUNTY | LEASE NAME | WELL NO | Q-3 | Q-2 | Q-1 | SEC | TWP | RNG | DIR | PRI | LEVEL | TYPE | PLUGDATE |
|------|---------|-----------------------|-----------|-----|-----|-----|-----|-----|-----|-----|-----|-------|------|------------|
| 3 | WILSON | HAROLD M. MULLEN | (O0B03) | NE | SE | NE | 14 | 30 | 16 | E | 1 | A | SW | 2/16/2010 |
| 3 | WILSON | HAROLD M. MULLEN | (O0B02) | NE | SE | NE | 14 | 30 | 16 | E | 1 | C | SW | 2/16/2010 |
| 3 | WILSON | HAROLD M. MULLEN | (O0B01) | NW | SE | NE | 14 | 30 | 16 | E | 1 | C | SW | 2/16/2010 |
| 3 | WILSON | ORCHARD LANE | 1 | SW | SE | NW | 17 | 30 | 16 | E | 1 | A | PS | 8/20/2002 |
| 3 | WILSON | OSBORN | 17A | SW | SW | SE | 17 | 30 | 16 | E | 1 | B | GW | 8/12/2003 |
| 3 | WILSON | PERRY | 9 | | | NW | 18 | 30 | 16 | E | 1 | A | GW | 5/12/1997 |
| 3 | WILSON | PERRY | 8 | | | NW | 18 | 30 | 16 | E | 1 | A | GW | 5/9/1997 |
| 3 | WILSON | PERRY | 7 | | | NW | 18 | 30 | 16 | E | 1 | A | GW | 5/8/1997 |
| 3 | WILSON | PERRY | 6 | | | NW | 18 | 30 | 16 | E | 1 | A | GW | 5/7/1997 |
| 3 | WILSON | PERRY | 5 | | | NW | 18 | 30 | 16 | E | 1 | A | GW | 5/6/1997 |
| 3 | WILSON | PERRY | 4 | | | NW | 18 | 30 | 16 | E | 1 | A | GW | 5/5/1997 |
| 3 | WILSON | PERRY | 3 | | | NW | 18 | 30 | 16 | E | 1 | A | GW | 5/4/1997 |
| 3 | WILSON | PERRY | 2 | | | NW | 18 | 30 | 16 | E | 1 | A | GW | 5/3/1997 |
| 3 | WILSON | PERRY | 1 | | | NW | 18 | 30 | 16 | E | 1 | A | GW | 5/2/1997 |
| 3 | WILSON | TERNES | 3 | NW | NE | SW | 18 | 30 | 16 | E | 1 | B | GW | 12/11/2015 |
| 3 | WILSON | TERNES | 2 | NE | NW | SW | 18 | 30 | 16 | E | 1 | B | GW | 12/11/2015 |
| 3 | WILSON | TERNES | 1 | NE | NW | SW | 18 | 30 | 16 | E | 1 | B | GW | 12/11/2015 |
| 3 | WILSON | CITY OF NEODESHA | 1 | NW | SE | SE | 19 | 30 | 16 | E | 1 | A | PS | 4/17/2002 |
| 3 | WILSON | OSBORN | 16A | SW | NW | NE | 20 | 30 | 16 | E | 1 | B | GW | 8/4/2003 |
| 3 | WILSON | OSBORN | 15 (16) | | | NW | 20 | 30 | 16 | E | 1 | B | GW | 7/29/2003 |
| 3 | WILSON | OSBORN | 14 (15) | SW | NW | NE | 20 | 30 | 16 | E | 1 | B | GW | 7/29/2003 |
| 3 | WILSON | OSBORN | 13 (14) | NW | SW | NE | 20 | 30 | 16 | E | 1 | B | GW | 7/28/2003 |
| 3 | WILSON | OSBORN | 12 (13) | NE | SW | NE | 20 | 30 | 16 | E | 1 | B | GW | 8/1/2003 |
| 3 | WILSON | OSBORN | 11 (12) | NE | SW | NE | 20 | 30 | 16 | E | 1 | B | GW | 8/4/2003 |
| 3 | WILSON | OSBORN | 10 (11) | SW | NW | NE | 20 | 30 | 16 | E | 1 | B | GW | 7/29/2003 |
| 3 | WILSON | OSBORN | 9 (10) | SE | NW | NE | 20 | 30 | 16 | E | 1 | B | GW | 8/1/2003 |
| 3 | WILSON | OSBORN | 8 (9) | SE | NW | NE | 20 | 30 | 16 | E | 1 | B | GW | 7/23/2003 |
| 3 | WILSON | OSBORN | 7 (8) | SE | NW | NE | 20 | 30 | 16 | E | 1 | B | GW | 7/23/2003 |
| 3 | WILSON | OSBORN | 6 (7) | | | NE | 20 | 30 | 16 | E | 1 | B | GW | 7/29/2003 |
| 3 | WILSON | OSBORN | 5 (6) | | | NE | 20 | 30 | 16 | E | 1 | B | GW | 7/21/2003 |
| 3 | WILSON | OSBORN | 4 (5) | | | NE | 20 | 30 | 16 | E | 1 | B | GW | 7/21/2003 |
| 3 | WILSON | OSBORN | 3 (4) | | | NE | 20 | 30 | 16 | E | 1 | B | GW | 7/24/2003 |
| 3 | WILSON | OSBORN | 2 (3) | | | NE | 20 | 30 | 16 | E | 1 | B | GW | 7/24/2003 |
| 3 | WILSON | OSBORN | 1 (2) | NW | NW | NE | 20 | 30 | 16 | E | 1 | B | GW | 8/8/2003 |
| 3 | WILSON | MELVIN HARE | 2 | NW | NW | SW | 22 | 30 | 16 | E | 1 | A | GW | 9/10/1996 |
| 3 | WILSON | HLADKY | OW 2 | NE | NE | NW | 29 | 30 | 16 | E | 1 | A | PS | 2/4/1998 |
| 3 | WILSON | HLADKY | OW 1 | NE | NE | NW | 29 | 30 | 16 | E | 1 | A | PS | 2/4/1998 |
| 3 | WILSON | MELVIN HARE | OW 1 | SW | NE | NW | 34 | 30 | 16 | E | 1 | A | GW | 9/9/1996 |
| 3 | WILSON | JOHN HEAD | (HEA-OW1) | NE | NE | NW | 7 | 30 | 17 | E | 1 | B | GW | 8/20/2010 |
| 3 | WILSON | KATZER SEC 20 | (KTT01) | NW | NE | NE | 20 | 30 | 17 | E | 1 | B | GW | 8/10/2010 |
| 3 | WILSON | KATZER | (KAT04) | SE | SE | NW | 21 | 30 | 17 | E | 1 | B | GW | 2/24/2016 |
| 3 | WILSON | KATZER | (KAT03) | SE | SE | NW | 21 | 30 | 17 | E | 1 | B | GW | 2/25/2016 |
| 3 | WILSON | KATZER SEC 21 | (KAT02) | W2 | SE | NW | 21 | 30 | 17 | E | 1 | B | GW | 8/18/2010 |
| 3 | WILSON | KATZER SEC 21 | (KAT01) | W2 | SE | NW | 21 | 30 | 17 | E | 1 | B | GW | 8/12/2010 |
| 3 | WILSON | J.D. FRIESS | OG 1 | SW | SW | SE | 33 | 30 | 17 | E | 1 | A | GW | 5/29/1997 |
| 3 | WILSON | SCHULTZ | (SLZ06) | NW | NW | SW | 33 | 30 | 17 | E | 1 | B | GW | 10/31/2016 |
| 3 | WILSON | SCHULTZ | (SLZ05) | SW | NW | SW | 33 | 30 | 17 | E | 1 | B | GW | 11/1/2016 |
| 3 | WILSON | SCHULTZ | (SLZ04) | SW | NW | SW | 33 | 30 | 17 | E | 1 | B | GW | 11/1/2016 |
| 3 | WILSON | SCHULTZ | (SLZ03) | SW | SE | NW | 33 | 30 | 17 | E | 1 | B | GW | 11/1/2016 |
| 3 | WILSON | SCHULTZ | (SLZ02) | SE | SE | NW | 33 | 30 | 17 | E | 1 | B | GW | 10/28/2016 |
| 3 | WILSON | SCHULTZ | (SLZ01) | NW | SE | NW | 33 | 30 | 17 | E | 1 | B | GW | 10/31/2016 |
| 3 | WOODSON | GLEUE | 1 | NW | NE | NE | 24 | 23 | 16 | E | 1 | A | SW | 8/7/2001 |
| 3 | WOODSON | RICH | 1 | | N2 | NE | 28 | 23 | 16 | E | 1 | B | GW | 4/23/1997 |
| 3 | WOODSON | SUTHERLAND | 1 | SW | NW | NW | 28 | 23 | 16 | E | 1 | A | GW | 10/10/2002 |
| 3 | WOODSON | NEOSHO FALLS TOWNSITE | (NEO16) | NE | SE | SE | 29 | 23 | 17 | E | 1 | B | PS | 3/24/2011 |
| 3 | WOODSON | NEOSHO FALLS TOWNSITE | (NEO15) | NE | SE | SE | 29 | 23 | 17 | E | 1 | B | PS | 3/24/2011 |
| 3 | WOODSON | NEOSHO FALLS TOWNSITE | (NEO06) | | | SE | 29 | 23 | 17 | E | 1 | B | PS | 2/23/2011 |
| 3 | WOODSON | GLEUE | 2 | | N2 | NE | 30 | 23 | 17 | E | 1 | A | SW | 4/14/2000 |
| 3 | WOODSON | GLEUE | 1 | | N2 | NE | 30 | 23 | 17 | E | 1 | A | SW | 4/14/2000 |
| 3 | WOODSON | NEOSHO FALLS TOWNSITE | (NEO14) | SE | NW | NE | 32 | 23 | 17 | E | 1 | A | GW | 5/9/2011 |
| 3 | WOODSON | NEOSHO FALLS TOWNSITE | (NEO13) | | | NE | 32 | 23 | 17 | E | 1 | A | PS | 4/6/2011 |

Wells Plugged with State Funds Since 7/1/1996

| DIST | COUNTY | LEASE NAME | WELL NO | Q-3 | Q-2 | Q-1 | SEC | TWP | RNG | DIR | PRI | LEVEL | TYPE | PLUGDATE |
|------|---------|-----------------------|----------|-----|-----|-----|-----|-----|-----|-----|-----|-------|------|------------|
| 3 | WOODSON | NEOSHO FALLS TOWNSITE | (NEO12) | | | NE | 32 | 23 | 17 | E | 1 | A | GW | 5/4/2011 |
| 3 | WOODSON | NEOSHO FALLS TOWNSITE | (NEO11) | | | NE | 32 | 23 | 17 | E | 1 | B | PS | 4/12/2011 |
| 3 | WOODSON | NEOSHO FALLS TOWNSITE | (NEO07) | | | NE | 32 | 23 | 17 | E | 1 | B | PS | 4/20/2011 |
| 3 | WOODSON | NEOSHO FALLS TOWNSITE | (NEO05) | | | NE | 32 | 23 | 17 | E | 1 | B | PS | 4/13/2011 |
| 3 | WOODSON | NEOSHO FALLS TOWNSITE | (NEO17) | SW | SW | NW | 33 | 23 | 17 | E | 1 | A | PS | 5/18/2011 |
| 3 | WOODSON | NEOSHO FALLS TOWNSITE | (NEO10) | | | SW | 33 | 23 | 17 | E | 1 | B | PS | 3/17/2011 |
| 3 | WOODSON | NEOSHO FALLS TOWNSITE | (NEO09) | | | NW | 33 | 23 | 17 | E | 1 | B | PS | 2/14/2011 |
| 3 | WOODSON | NEOSHO FALLS TOWNSITE | (NEO03) | | | NW | 33 | 23 | 17 | E | 1 | B | GW | 2/25/2011 |
| 3 | WOODSON | NEOSHO FALLS TOWNSITE | (NEO02) | | | NW | 33 | 23 | 17 | E | 1 | A | GW | 2/14/2011 |
| 3 | WOODSON | NEOSHO FALLS TOWNSITE | (NEO01) | | | NW | 33 | 23 | 17 | E | 1 | B | PS | 2/15/2011 |
| 3 | WOODSON | STURDIVAN (WESTON) | (STU05B) | | S2 | SE | 12 | 24 | 15 | E | 1 | B | GW | 5/5/2011 |
| 3 | WOODSON | STURDIVAN (WESTON) | (STU04A) | | S2 | SE | 12 | 24 | 15 | E | 1 | B | GW | 5/4/2011 |
| 3 | WOODSON | STURDIVAN (WESTON) | (STU03) | | S2 | SE | 12 | 24 | 15 | E | 1 | B | GW | 5/3/2011 |
| 3 | WOODSON | STURDIVAN (WESTON) | (STU02) | | S2 | SE | 12 | 24 | 15 | E | 1 | B | GW | 5/4/2011 |
| 3 | WOODSON | STURDIVAN (WESTON) | (STU01) | | S2 | SE | 12 | 24 | 15 | E | 1 | B | GW | 5/3/2011 |
| 3 | WOODSON | TRAHAN | 1 | | E2 | SE | 12 | 25 | 15 | E | 1 | A | SW | 11/14/2003 |
| 3 | WOODSON | STOCKEBRAND | 1 | SE | NE | NW | 24 | 25 | 15 | E | 1 | B | GW | 12/19/2001 |
| 3 | WOODSON | IRELAND | 6 | NW | SW | SW | 27 | 25 | 15 | E | 1 | B | GW | 12/20/2016 |
| 3 | WOODSON | IRELAND | (IRE05) | NW | SW | SW | 27 | 25 | 15 | E | 1 | B | GW | 12/20/2016 |
| 3 | WOODSON | IRELAND | 2 | SW | SW | SW | 27 | 25 | 15 | E | 1 | B | GW | 12/21/2016 |
| 3 | WOODSON | IRELAND | (IRE03) | SW | SW | SW | 27 | 25 | 15 | E | 1 | B | GW | 12/20/2016 |
| 3 | WOODSON | IRELAND | 3 | SW | SW | SW | 27 | 25 | 15 | E | 1 | A | GW | 12/21/2016 |
| 3 | WOODSON | IRELAND | (IRE01) | SE | SW | SW | 27 | 25 | 15 | E | 1 | B | GW | 12/21/2016 |
| 3 | WOODSON | MOON | 48 | | | NW | 27 | 25 | 17 | E | 1 | B | GW | 4/9/1998 |
| 3 | WOODSON | MOON | 47 | | | NW | 27 | 25 | 17 | E | 1 | B | GW | 4/7/1998 |
| 3 | WOODSON | MOON | 46 | | | NW | 27 | 25 | 17 | E | 1 | B | GW | 4/7/1998 |
| 3 | WOODSON | MOON | QQ | | | NW | 27 | 25 | 17 | E | 1 | B | GW | 3/20/1998 |
| 3 | WOODSON | MOON | PP | | | NW | 27 | 25 | 17 | E | 1 | B | GW | 4/10/1998 |
| 3 | WOODSON | MOON | OO | | | NW | 27 | 25 | 17 | E | 1 | B | GW | 3/23/1998 |
| 3 | WOODSON | MOON | W10 | | | NW | 27 | 25 | 17 | E | 1 | B | GW | 3/10/1998 |
| 3 | WOODSON | MOON | 11 | | | NW | 27 | 25 | 17 | E | 1 | B | GW | 3/31/1998 |
| 3 | WOODSON | MOON | NN | | | NW | 27 | 25 | 17 | E | 1 | B | GW | 3/12/1998 |
| 3 | WOODSON | MOON | MM | | | NW | 27 | 25 | 17 | E | 1 | B | GW | 3/20/1998 |
| 3 | WOODSON | MOON | KK | | | NW | 27 | 25 | 17 | E | 1 | B | GW | 3/26/1998 |
| 3 | WOODSON | MOON | JJ | | | NW | 27 | 25 | 17 | E | 1 | B | GW | 3/23/1998 |
| 3 | WOODSON | MOON | II | | | NW | 27 | 25 | 17 | E | 1 | B | GW | 2/12/1998 |
| 3 | WOODSON | MOON | HH | | | NW | 27 | 25 | 17 | E | 1 | B | GW | 3/26/1998 |
| 3 | WOODSON | MOON | GG | | | NW | 27 | 25 | 17 | E | 1 | B | GW | 1/30/1998 |
| 3 | WOODSON | MOON | FF | | | NW | 27 | 25 | 17 | E | 1 | B | GW | 1/21/1998 |
| 3 | WOODSON | MOON | EE | | | NW | 27 | 25 | 17 | E | 1 | B | GW | 2/12/1998 |
| 3 | WOODSON | MOON | DD | | | NW | 27 | 25 | 17 | E | 1 | B | GW | 3/30/1998 |
| 3 | WOODSON | MOON | CC | | | NW | 27 | 25 | 17 | E | 1 | B | GW | 2/5/1998 |
| 3 | WOODSON | MOON | BB | | | NW | 27 | 25 | 17 | E | 1 | B | GW | 1/29/1998 |
| 3 | WOODSON | MOON | AA | | | NW | 27 | 25 | 17 | E | 1 | B | GW | 3/26/1998 |
| 3 | WOODSON | MOON | Z | | | NW | 27 | 25 | 17 | E | 1 | B | GW | 1/29/1998 |
| 3 | WOODSON | MOON | Y | | | NW | 27 | 25 | 17 | E | 1 | B | GW | 4/7/1998 |
| 3 | WOODSON | MOON | X | | | NW | 27 | 25 | 17 | E | 1 | B | GW | 4/1/1998 |
| 3 | WOODSON | MOON | W | | | NW | 27 | 25 | 17 | E | 1 | B | GW | 2/12/1998 |
| 3 | WOODSON | MOON | V | | | NW | 27 | 25 | 17 | E | 1 | B | GW | 2/4/1998 |
| 3 | WOODSON | MOON | U | | | NW | 27 | 25 | 17 | E | 1 | B | GW | 2/27/1998 |
| 3 | WOODSON | MOON | T | | | NW | 27 | 25 | 17 | E | 1 | B | GW | 2/27/1998 |
| 3 | WOODSON | MOON | S | | | NW | 27 | 25 | 17 | E | 1 | B | GW | 3/23/1998 |
| 3 | WOODSON | MOON | R | | | NW | 27 | 25 | 17 | E | 1 | B | GW | 3/12/1998 |
| 3 | WOODSON | MOON | Q | | | NW | 27 | 25 | 17 | E | 1 | B | GW | 3/12/1998 |
| 3 | WOODSON | MOON | P | | | NW | 27 | 25 | 17 | E | 1 | B | GW | 1/26/1998 |
| 3 | WOODSON | MOON | O | | | NW | 27 | 25 | 17 | E | 1 | B | GW | 1/21/1998 |
| 3 | WOODSON | MOON | N | | | NW | 27 | 25 | 17 | E | 1 | B | GW | 3/6/1998 |
| 3 | WOODSON | MOON | M | | | NW | 27 | 25 | 17 | E | 1 | B | GW | 1/21/1998 |
| 3 | WOODSON | MOON | L | | | NW | 27 | 25 | 17 | E | 1 | B | GW | 1/30/1998 |
| 3 | WOODSON | MOON | K | | | NW | 27 | 25 | 17 | E | 1 | B | GW | 2/5/1998 |
| 3 | WOODSON | MOON | J | | | NW | 27 | 25 | 17 | E | 1 | B | GW | 2/4/1998 |

Wells Plugged with State Funds Since 7/1/1996

| DIST | COUNTY | LEASE NAME | WELL NO | Q-3 | Q-2 | Q-1 | SEC | TWP | RNG | DIR | PRI | LEVEL | TYPE | PLUGDATE |
|------|---------|-----------------|------------|-----|-----|-----|-----|-----|-----|-----|-----|-------|------|------------|
| 3 | WOODSON | MOON | I | | | NW | 27 | 25 | 17 | E | 1 | B | GW | 3/6/1998 |
| 3 | WOODSON | MOON | H | | | NW | 27 | 25 | 17 | E | 1 | B | GW | 2/23/1998 |
| 3 | WOODSON | MOON | G | | | NW | 27 | 25 | 17 | E | 1 | B | GW | 2/23/1998 |
| 3 | WOODSON | MOON | F | | | NW | 27 | 25 | 17 | E | 1 | B | GW | 2/12/1998 |
| 3 | WOODSON | MOON | E | | | NW | 27 | 25 | 17 | E | 1 | B | GW | 2/11/1998 |
| 3 | WOODSON | MOON | D | | | NW | 27 | 25 | 17 | E | 1 | B | GW | 2/19/1998 |
| 3 | WOODSON | MOON | C | | | NW | 27 | 25 | 17 | E | 1 | B | GW | 2/11/1998 |
| 3 | WOODSON | MOON | B | | | NW | 27 | 25 | 17 | E | 1 | B | GW | 2/18/1998 |
| 3 | WOODSON | MOON | A | | | NW | 27 | 25 | 17 | E | 1 | B | GW | 2/18/1998 |
| 3 | WOODSON | ELLIS-BENNETT A | (12-A) | | NE | NE | 28 | 25 | 17 | E | 1 | B | GW | 11/2/2005 |
| 3 | WOODSON | ELLIS-BENNETT A | (11-A) | | NE | NE | 28 | 25 | 17 | E | 1 | B | GW | 6/27/2005 |
| 3 | WOODSON | ELLIS-BENNETT A | (10-A) W-2 | | NE | NE | 28 | 25 | 17 | E | 1 | B | GW | 7/22/2005 |
| 3 | WOODSON | ELLIS-BENNETT A | (9-A) | | NE | NE | 28 | 25 | 17 | E | 1 | C | GW | 6/17/2005 |
| 3 | WOODSON | ELLIS-BENNETT A | (8-A) 5 | | NE | NE | 28 | 25 | 17 | E | 1 | C | GW | 6/16/2005 |
| 3 | WOODSON | ELLIS-BENNETT A | (6-A) | | NE | NE | 28 | 25 | 17 | E | 1 | B | GW | 7/11/2005 |
| 3 | WOODSON | ELLIS-BENNETT A | (5-A) 3 | | NE | NE | 28 | 25 | 17 | E | 1 | B | GW | 6/16/2005 |
| 3 | WOODSON | ELLIS-BENNETT A | (4-A) | | NE | NE | 28 | 25 | 17 | E | 1 | C | GW | 6/27/2005 |
| 3 | WOODSON | ELLIS-BENNETT A | (3-A) 1 | | NE | NE | 28 | 25 | 17 | E | 1 | B | GW | 7/20/2005 |
| 3 | WOODSON | ELLIS-BENNETT A | (2-A) | | NE | NE | 28 | 25 | 17 | E | 1 | C | GW | 11/8/2005 |
| 3 | WOODSON | ELLIS-BENNETT A | (1-A) 2 | | NE | NE | 28 | 25 | 17 | E | 1 | B | GW | 11/2/2005 |
| 3 | WOODSON | ELLIS-BENNETT B | (15-B) | NE | SW | NE | 28 | 25 | 17 | E | 1 | B | GW | 12/1/2005 |
| 3 | WOODSON | ELLIS-BENNETT B | (14-B) | | | NE | 28 | 25 | 17 | E | 1 | B | GW | 12/2/2005 |
| 3 | WOODSON | ELLIS-BENNETT B | (13-B) | | | NE | 28 | 25 | 17 | E | 1 | B | GW | 6/16/2005 |
| 3 | WOODSON | ELLIS-BENNETT B | (12-B) | | | NE | 28 | 25 | 17 | E | 1 | B | GW | 12/2/2005 |
| 3 | WOODSON | ELLIS-BENNETT B | (11-B) | | | NE | 28 | 25 | 17 | E | 1 | B | GW | 6/16/2005 |
| 3 | WOODSON | ELLIS-BENNETT B | (10-B) | | | NE | 28 | 25 | 17 | E | 1 | B | GW | 11/15/2005 |
| 3 | WOODSON | ELLIS-BENNETT B | (9-B) 10 | | | NE | 28 | 25 | 17 | E | 1 | B | GW | 10/11/2005 |
| 3 | WOODSON | ELLIS-BENNETT B | (8-B) 4 | E2 | W2 | NE | 28 | 25 | 17 | E | 1 | B | GW | 11/3/2005 |
| 3 | WOODSON | ELLIS-BENNETT B | (7-B) 3 | E2 | W2 | NE | 28 | 25 | 17 | E | 1 | B | GW | 11/3/2005 |
| 3 | WOODSON | ELLIS-BENNETT B | (5-B) 2 | E2 | W2 | NE | 28 | 25 | 17 | E | 1 | B | GW | 11/8/2005 |
| 3 | WOODSON | ELLIS-BENNETT B | (4-B) | E2 | W2 | NE | 28 | 25 | 17 | E | 1 | B | GW | 11/7/2005 |
| 3 | WOODSON | ELLIS-BENNETT B | (3-B) 7 | E2 | W2 | NE | 28 | 25 | 17 | E | 1 | B | GW | 10/12/2005 |
| 3 | WOODSON | ELLIS-BENNETT B | (2-B) | E2 | W2 | NE | 28 | 25 | 17 | E | 1 | B | GW | 10/12/2005 |
| 3 | WOODSON | ELLIS-BENNETT B | (1-B) 9 | E2 | W2 | NE | 28 | 25 | 17 | E | 1 | C | GW | 10/12/2005 |
| 3 | WOODSON | ELLIS-WILLIAMS | (34) | | SE | NE | 28 | 25 | 17 | E | 1 | B | GW | 9/21/2005 |
| 3 | WOODSON | ELLIS-WILLIAMS | (33) | | SE | NE | 28 | 25 | 17 | E | 1 | B | GW | 9/22/2005 |
| 3 | WOODSON | ELLIS-WILLIAMS | (32) | | SE | NE | 28 | 25 | 17 | E | 1 | B | GW | 10/6/2005 |
| 3 | WOODSON | ELLIS-WILLIAMS | (18) 5 | | SE | NE | 28 | 25 | 17 | E | 1 | B | GW | 8/5/2005 |
| 3 | WOODSON | ELLIS-WILLIAMS | (22) | | SE | NE | 28 | 25 | 17 | E | 1 | B | GW | 8/30/2005 |
| 3 | WOODSON | ELLIS-WILLIAMS | (31) | | SE | NE | 28 | 25 | 17 | E | 1 | B | GW | 9/7/2005 |
| 3 | WOODSON | ELLIS-WILLIAMS | (30) | | SE | NE | 28 | 25 | 17 | E | 1 | B | GW | 9/13/2005 |
| 3 | WOODSON | ELLIS-WILLIAMS | (29) | | SE | NE | 28 | 25 | 17 | E | 1 | B | GW | 11/4/2005 |
| 3 | WOODSON | ELLIS-WILLIAMS | (28) | | SE | NE | 28 | 25 | 17 | E | 1 | B | GW | 9/7/2005 |
| 3 | WOODSON | ELLIS-WILLIAMS | (27) | | SE | NE | 28 | 25 | 17 | E | 1 | B | GW | 10/6/2005 |
| 3 | WOODSON | ELLIS-WILLIAMS | (26) | | SE | NE | 28 | 25 | 17 | E | 1 | B | GW | 8/31/2005 |
| 3 | WOODSON | ELLIS-WILLIAMS | (25) | | SE | NE | 28 | 25 | 17 | E | 1 | B | GW | 8/30/2005 |
| 3 | WOODSON | ELLIS-WILLIAMS | (24) | | SE | NE | 28 | 25 | 17 | E | 1 | B | GW | 9/7/2005 |
| 3 | WOODSON | ELLIS-WILLIAMS | (23) | | SE | NE | 28 | 25 | 17 | E | 1 | B | GW | 11/5/2005 |
| 3 | WOODSON | ELLIS-WILLIAMS | (21) 3 | | NE | NE | 28 | 25 | 17 | E | 1 | B | GW | 7/8/2005 |
| 3 | WOODSON | ELLIS-WILLIAMS | (20) | | SE | NE | 28 | 25 | 17 | E | 1 | C | GW | 11/4/2005 |
| 3 | WOODSON | ELLIS-WILLIAMS | (19) | | SE | NE | 28 | 25 | 17 | E | 1 | B | GW | 8/5/2005 |
| 3 | WOODSON | ELLIS-WILLIAMS | (17) 13 | | SE | NE | 28 | 25 | 17 | E | 1 | B | GW | 8/1/2005 |
| 3 | WOODSON | ELLIS-WILLIAMS | (16) | | SE | NE | 28 | 25 | 17 | E | 1 | B | GW | 8/1/2005 |
| 3 | WOODSON | ELLIS-WILLIAMS | (15) | | SE | NE | 28 | 25 | 17 | E | 1 | B | GW | 8/30/2005 |
| 3 | WOODSON | ELLIS-WILLIAMS | (14) | | SE | NE | 28 | 25 | 17 | E | 1 | B | GW | 8/8/2005 |
| 3 | WOODSON | ELLIS-WILLIAMS | (13) 10 | | SE | NE | 28 | 25 | 17 | E | 1 | B | GW | 8/8/2005 |
| 3 | WOODSON | ELLIS-WILLIAMS | (12) | | SE | NE | 28 | 25 | 17 | E | 1 | B | GW | 9/13/2005 |
| 3 | WOODSON | ELLIS-WILLIAMS | (11) 8 | | SE | NE | 28 | 25 | 17 | E | 1 | B | GW | 7/21/2005 |
| 3 | WOODSON | ELLIS-WILLIAMS | (10) 1-W | | SE | NE | 28 | 25 | 17 | E | 1 | B | GW | 8/1/2005 |
| 3 | WOODSON | ELLIS-WILLIAMS | (09) W-2 | | SE | NE | 28 | 25 | 17 | E | 1 | B | GW | 8/2/2005 |
| 3 | WOODSON | ELLIS-WILLIAMS | (08) 5 | | SE | NE | 28 | 25 | 17 | E | 1 | B | GW | 8/2/2005 |

Wells Plugged with State Funds Since 7/1/1996

| DIST | COUNTY | LEASE NAME | WELL NO | Q-3 | Q-2 | Q-1 | SEC | TWP | RNG | DIR | PRI | LEVEL | TYPE | PLUGDATE |
|------|---------|----------------------|-----------|-----|-----|-----|-----|-----|-----|-----|-----|-------|------|-----------|
| 3 | WOODSON | ELLIS-WILLIAMS | (07) W-1 | | SE | NE | 28 | 25 | 17 | E | 1 | B | GW | 8/3/2005 |
| 3 | WOODSON | ELLIS-WILLIAMS | (06) | | SE | NE | 28 | 25 | 17 | E | 1 | B | GW | 7/11/2005 |
| 3 | WOODSON | ELLIS-WILLIAMS | (05) 4A | | SE | NE | 28 | 25 | 17 | E | 1 | B | GW | 7/20/2005 |
| 3 | WOODSON | ELLIS-WILLIAMS | (04) | | SE | NE | 28 | 25 | 17 | E | 1 | B | GW | 7/12/2005 |
| 3 | WOODSON | ELLIS-WILLIAMS | (03) 2 | | SE | NE | 28 | 25 | 17 | E | 1 | B | GW | 6/28/2005 |
| 3 | WOODSON | ELLIS-WILLIAMS | (02) | | SE | NE | 28 | 25 | 17 | E | 1 | B | GW | 7/22/2005 |
| 3 | WOODSON | ELLIS-WILLIAMS | (01) | | SE | NE | 28 | 25 | 17 | E | 1 | C | GW | 7/12/2005 |
| 3 | WOODSON | FERREE | 1 | NE | NW | SW | 32 | 25 | 17 | E | 1 | A | SW | 8/8/1997 |
| 3 | WOODSON | MICROLITE | (MICBH) | SE | SW | SW | 32 | 26 | 15 | E | 1 | A | GW | 2/1/2018 |
| 3 | WOODSON | ROSE E-HOWARD | (HOW01) | | SE | SE | 8 | 26 | 16 | E | 1 | C | SW | 6/21/2007 |
| 3 | WOODSON | FREDERICK | (KENNY02) | SE | NE | SE | 12 | 26 | 16 | E | 1 | A | SW | 1/3/2017 |
| 3 | WOODSON | FREDERICK | (KENNY01) | NE | SE | SE | 12 | 26 | 16 | E | 1 | A | SW | 1/3/2017 |
| 3 | WOODSON | ROSE E-LENTZ | (LEA01) | | W2 | SW | 16 | 26 | 16 | E | 1 | B | SW | 6/8/2007 |
| 3 | WOODSON | ROSE E-MCGREGOR | (MCG13) | | | NW | 16 | 26 | 16 | E | 1 | B | SW | 5/8/2007 |
| 3 | WOODSON | ROSE E-MCGREGOR | (MCG12) | | | NW | 16 | 26 | 16 | E | 2 | | SW | 5/3/2007 |
| 3 | WOODSON | ROSE E-MCGREGOR | (MCG11) | | | NW | 16 | 26 | 16 | E | 2 | | SW | 4/5/2007 |
| 3 | WOODSON | ROSE E-MCGREGOR | (MCG10) | | | NW | 16 | 26 | 16 | E | 1 | B | SW | 4/6/2007 |
| 3 | WOODSON | ROSE E-MCGREGOR | (MCG09) | | | NW | 16 | 26 | 16 | E | 1 | B | SW | 5/21/2007 |
| 3 | WOODSON | ROSE E-MCGREGOR | (MCG08) | | | NW | 16 | 26 | 16 | E | 2 | | SW | 4/19/2007 |
| 3 | WOODSON | ROSE E-MCGREGOR | (MCG07) | | | NW | 16 | 26 | 16 | E | 2 | | SW | 4/30/2007 |
| 3 | WOODSON | ROSE E-MCGREGOR | (MCG06) | | | NW | 16 | 26 | 16 | E | 1 | B | SW | 4/30/2007 |
| 3 | WOODSON | ROSE E-MCGREGOR | (MCG05) | | | NW | 16 | 26 | 16 | E | 1 | B | SW | 4/11/2007 |
| 3 | WOODSON | ROSE E-MCGREGOR | (MCG04) | | NE | SW | 16 | 26 | 16 | E | 1 | B | SW | 5/1/2007 |
| 3 | WOODSON | ROSE E-MCGREGOR | (MCG03) | | NE | NE | 16 | 26 | 16 | E | 1 | B | SW | 3/4/2007 |
| 3 | WOODSON | ROSE E-MCGREGOR | (MCG02) | | | NW | 16 | 26 | 16 | E | 1 | B | SW | 5/22/2007 |
| 3 | WOODSON | ROSE E-MCGREGOR | (MCG01) | | | NW | 16 | 26 | 16 | E | 2 | | SW | 5/23/2007 |
| 3 | WOODSON | ROSE E-YOUNG | (YOU04) | | | SE | 16 | 26 | 16 | E | 2 | | SW | 5/29/2007 |
| 3 | WOODSON | ROSE E-YOUNG | (YOU03) | | | SW | 16 | 26 | 16 | E | 1 | B | SW | 5/25/2007 |
| 3 | WOODSON | ROSE E-YOUNG | (YOU02) | | | SE | 16 | 26 | 16 | E | 2 | | SW | 4/24/2007 |
| 3 | WOODSON | ROSE E-YOUNG | (YOU01) | | | SE | 16 | 26 | 16 | E | 1 | B | SW | 6/7/2007 |
| 3 | WOODSON | ROSE E-BUMAN | (BUM03) | | | NE | 17 | 26 | 16 | E | 1 | B | SW | 7/25/2007 |
| 3 | WOODSON | ROSE E-BUMAN | (BUM02) | | | NE | 17 | 26 | 16 | E | 1 | C | SW | 7/20/2007 |
| 3 | WOODSON | ROSE E-BUMAN | (BUM01) | | | NE | 17 | 26 | 16 | E | 1 | B | SW | 7/25/2007 |
| 3 | WOODSON | ROSE E- TOEDMAN A | (TOE07) | | N2 | NE | 21 | 26 | 16 | E | 1 | C | SW | 7/13/2007 |
| 3 | WOODSON | ROSE E-BISHOP | (BIS07) | | | NE | 21 | 26 | 16 | E | 1 | C | SW | 3/19/2007 |
| 3 | WOODSON | ROSE E-BISHOP | (BIS06) | | | NE | 21 | 26 | 16 | E | 1 | C | SW | 3/2/2007 |
| 3 | WOODSON | ROSE E-BISHOP | (BIS05) | | | NE | 21 | 26 | 16 | E | 1 | C | SW | 3/14/2007 |
| 3 | WOODSON | ROSE E-BISHOP | (BIS04) | | | NE | 21 | 26 | 16 | E | 1 | C | SW | 3/7/2007 |
| 3 | WOODSON | ROSE E-BISHOP | (BIS03) | | | NE | 21 | 26 | 16 | E | 1 | C | SW | 3/19/2007 |
| 3 | WOODSON | ROSE E-BISHOP | (BIS02) | | | NE | 21 | 26 | 16 | E | 1 | C | SW | 3/19/2007 |
| 3 | WOODSON | ROSE E-BISHOP | (BIS01) | | | NE | 21 | 26 | 16 | E | 1 | C | SW | 3/19/2007 |
| 3 | WOODSON | ROSE E-HOLLOWAY | (HOL03) | | | NW | 21 | 26 | 16 | E | 1 | C | SW | 6/18/2007 |
| 3 | WOODSON | ROSE E-HOLLOWAY | (HOL02) | | | NW | 21 | 26 | 16 | E | 1 | C | SW | 6/19/2007 |
| 3 | WOODSON | ROSE E-HOLLOWAY | (HOL01) | | | NW | 21 | 26 | 16 | E | 1 | C | SW | 6/20/2007 |
| 3 | WOODSON | ROSE E-TOEDMAN | (TOE08) | | | | 21 | 26 | 16 | E | 1 | B | SW | 8/16/2007 |
| 3 | WOODSON | ROSE E-TOEDMAN A | (TOE06) | | | NE | 21 | 26 | 16 | E | 1 | C | SW | 8/20/2007 |
| 3 | WOODSON | ROSE E-TOEDMAN A | (TOE05) | | | NE | 21 | 26 | 16 | E | 1 | C | SW | 8/10/2007 |
| 3 | WOODSON | ROSE E-TOEDMAN A | (TOE04) | | | NE | 21 | 26 | 16 | E | 1 | C | SW | 8/3/2007 |
| 3 | WOODSON | ROSE E-TOEDMAN A | (TOE03) | | | NE | 21 | 26 | 16 | E | 1 | B | SW | 8/6/2007 |
| 3 | WOODSON | ROSE E-TOEDMAN A | (TOE02) | | | NE | 21 | 26 | 16 | E | 1 | B | SW | 8/16/2007 |
| 3 | WOODSON | ROSE E-TOEDMAN A | (TOE01) | | | NE | 21 | 26 | 16 | E | 1 | B | SW | 8/15/2007 |
| 3 | WOODSON | ROSE E-TOEDMAN B | (TOB03) | | NW | SE | 21 | 26 | 16 | E | 1 | B | SW | 7/5/2007 |
| 3 | WOODSON | ROSE E-TOEDMAN B | (TOB02) | | | SE | 21 | 26 | 16 | E | 1 | B | SW | 7/9/2007 |
| 3 | WOODSON | ROSE E-TOEDMAN B | (TOB01) | | | SE | 21 | 26 | 16 | E | 1 | B | SW | 7/6/2007 |
| 3 | WOODSON | ROSE E-TOEDMAN C | (TOC04) | | | SE | 21 | 26 | 16 | E | 1 | B | SW | 7/19/2007 |
| 3 | WOODSON | ROSE E-TOEDMAN C | (TOC03) | | | SE | 21 | 26 | 16 | E | 1 | C | SW | 7/18/2007 |
| 3 | WOODSON | ROSE E-TOEDMAN C | (TOC02) | | | SE | 21 | 26 | 16 | E | 1 | B | SW | 7/11/2007 |
| 3 | WOODSON | ROSE E-TOEDMAN C | (TOC01) | | | SE | 21 | 26 | 16 | E | 1 | C | SW | 7/11/2007 |
| 3 | WOODSON | BUFFALO V DN Johnson | (JOH05) | NE | SE | SE | 33 | 26 | 16 | E | 1 | B | SW | 3/19/2009 |
| 3 | WOODSON | BUFFALO V DN Johnson | (JOH04) | NE | SE | SE | 33 | 26 | 16 | E | 1 | B | SW | 3/18/2009 |
| 3 | WOODSON | BUFFALO V DN Johnson | (JOH03) | SE | NE | SE | 33 | 26 | 16 | E | 1 | B | SW | 3/17/2009 |

Wells Plugged with State Funds Since 7/1/1996

| DIST | COUNTY | LEASE NAME | WELL NO | Q-3 | Q-2 | Q-1 | SEC | TWP | RNG | DIR | PRI | LEVEL | TYPE | PLUGDATE |
|------|---------|----------------------|------------|-----|-----|-----|-----|-----|-----|-----|-----|-------|------|------------|
| 3 | WOODSON | BUFFALO V DN Johnson | (JOH02) | SE | NE | SE | 33 | 26 | 16 | E | 1 | B | SW | 3/17/2009 |
| 3 | WOODSON | BUFFALO V DN Johnson | (JOH01) | SE | NE | SE | 33 | 26 | 16 | E | 1 | B | SW | 3/16/2009 |
| 3 | WOODSON | BUFFALO V DN JOHNSON | (JOH06) | | | SE | 33 | 26 | 16 | E | 1 | B | SW | 6/18/2009 |
| 3 | WOODSON | APT | (88) 5 | | | SW | 34 | 26 | 16 | E | 1 | B | GW | 7/11/2005 |
| 3 | WOODSON | APT | (87) | | | SW | 34 | 26 | 16 | E | 1 | B | GW | 7/6/2005 |
| 3 | WOODSON | APT | (86) | | | SW | 34 | 26 | 16 | E | 1 | B | GW | 5/11/2005 |
| 3 | WOODSON | APT | (85) CT-1 | | | SW | 34 | 26 | 16 | E | 1 | B | GW | 6/20/2005 |
| 3 | WOODSON | APT | (84) | | | SW | 34 | 26 | 16 | E | 1 | B | GW | 5/12/2005 |
| 3 | WOODSON | APT | (83) | | | SW | 34 | 26 | 16 | E | 1 | B | GW | 6/6/2005 |
| 3 | WOODSON | APT | (82) 9 | | | SW | 34 | 26 | 16 | E | 1 | B | GW | 3/31/2005 |
| 3 | WOODSON | APT | (81) 1-1 | | | SW | 34 | 26 | 16 | E | 1 | C | GW | 5/10/2005 |
| 3 | WOODSON | APT | (80) 12-1 | | | SW | 34 | 26 | 16 | E | 1 | C | GW | 2/25/2005 |
| 3 | WOODSON | APT | (79) 10-1 | | | SW | 34 | 26 | 16 | E | 1 | C | GW | 2/16/2005 |
| 3 | WOODSON | APT | (78) 33 | | | SW | 34 | 26 | 16 | E | 1 | C | GW | 1/18/2005 |
| 3 | WOODSON | APT | (77) 35 | | | SW | 34 | 26 | 16 | E | 1 | C | GW | 12/27/2004 |
| 3 | WOODSON | APT | (76) W-36 | | | SW | 34 | 26 | 16 | E | 1 | C | GW | 3/3/2005 |
| 3 | WOODSON | APT | (75) 22 | | | SW | 34 | 26 | 16 | E | 1 | C | GW | 12/9/2004 |
| 3 | WOODSON | APT | (74) W-1 | | | SW | 34 | 26 | 16 | E | 1 | C | GW | 12/14/2004 |
| 3 | WOODSON | APT | (73) W-42 | | | SW | 34 | 26 | 16 | E | 1 | C | GW | 4/13/2005 |
| 3 | WOODSON | APT | (72) W-35 | | | SW | 34 | 26 | 16 | E | 1 | C | GW | 11/9/2004 |
| 3 | WOODSON | APT | (71) 22 | | | SW | 34 | 26 | 16 | E | 1 | C | GW | 12/14/2004 |
| 3 | WOODSON | APT | (70) W-12 | | | SW | 34 | 26 | 16 | E | 1 | C | GW | 10/29/2004 |
| 3 | WOODSON | APT | (69) | | | SW | 34 | 26 | 16 | E | 1 | C | GW | 11/22/2004 |
| 3 | WOODSON | APT | (68) W-1 | | | SW | 34 | 26 | 16 | E | 1 | C | GW | 6/22/2005 |
| 3 | WOODSON | APT | (67) I-21 | | | SW | 34 | 26 | 16 | E | 1 | B | GW | 6/15/2005 |
| 3 | WOODSON | APT | (66) 31 | | | SW | 34 | 26 | 16 | E | 1 | B | GW | 3/8/2005 |
| 3 | WOODSON | APT | (65) 29 | | | SW | 34 | 26 | 16 | E | 1 | B | GW | 11/2/2004 |
| 3 | WOODSON | APT | (64) 28 | | | SW | 34 | 26 | 16 | E | 1 | B | GW | 10/22/2004 |
| 3 | WOODSON | APT | (63) 24 | | | SW | 34 | 26 | 16 | E | 1 | B | GW | 10/21/2004 |
| 3 | WOODSON | APT | (62) 10-W | | | SW | 34 | 26 | 16 | E | 1 | B | GW | 10/25/2004 |
| 3 | WOODSON | APT | (61) 27 | | | SW | 34 | 26 | 16 | E | 1 | B | GW | 10/19/2004 |
| 3 | WOODSON | APT | (60) W-10 | | | SW | 34 | 26 | 16 | E | 1 | B | GW | 10/20/2004 |
| 3 | WOODSON | APT | (59) 23 | | | SW | 34 | 26 | 16 | E | 1 | B | GW | 10/18/2004 |
| 3 | WOODSON | APT | (58) 20 | | | SW | 34 | 26 | 16 | E | 1 | B | GW | 12/21/2004 |
| 3 | WOODSON | APT | (57) 46 | | | SW | 34 | 26 | 16 | E | 1 | B | GW | 6/29/2005 |
| 3 | WOODSON | APT | (56) 8-I-C | | | SW | 34 | 26 | 16 | E | 1 | B | GW | 4/14/2005 |
| 3 | WOODSON | APT | (55) 13 | | | SW | 34 | 26 | 16 | E | 1 | B | GW | 3/14/2005 |
| 3 | WOODSON | APT | (54) OW-NN | | | SW | 34 | 26 | 16 | E | 1 | C | GW | 2/17/2005 |
| 3 | WOODSON | APT | (53) OW-MM | | | SW | 34 | 26 | 16 | E | 1 | B | GW | 2/18/2005 |
| 3 | WOODSON | APT | (52) W-38 | | | SW | 34 | 26 | 16 | E | 1 | C | GW | 6/28/2005 |
| 3 | WOODSON | APT | (51) | | | SW | 34 | 26 | 16 | E | 1 | C | GW | 1/19/2005 |
| 3 | WOODSON | APT | (50) W-32 | | | SW | 34 | 26 | 16 | E | 1 | B | GW | 1/19/2005 |
| 3 | WOODSON | APT | (49) 9 | | | SW | 34 | 26 | 16 | E | 1 | B | GW | 12/21/2004 |
| 3 | WOODSON | APT | (48) CT-A | | | SW | 34 | 26 | 16 | E | 1 | B | GW | 1/21/2005 |
| 3 | WOODSON | APT | (47) | | | SW | 34 | 26 | 16 | E | 1 | C | GW | 1/20/2005 |
| 3 | WOODSON | APT | (46) OW-KK | | | SW | 34 | 26 | 16 | E | 1 | C | GW | 1/26/2005 |
| 3 | WOODSON | APT | (45) W-41 | | | SW | 34 | 26 | 16 | E | 1 | C | GW | 2/17/2005 |
| 3 | WOODSON | APT | (44) W-4 | | | SW | 34 | 26 | 16 | E | 1 | B | GW | 3/16/2005 |
| 3 | WOODSON | APT | (43) W-5 | | | SW | 34 | 26 | 16 | E | 1 | B | GW | 3/29/2005 |
| 3 | WOODSON | APT | (42) W-1 | | | SW | 34 | 26 | 16 | E | 1 | B | GW | 4/28/2005 |
| 3 | WOODSON | APT | (41) 6-B | | | SW | 34 | 26 | 16 | E | 1 | B | GW | 4/27/2005 |
| 3 | WOODSON | APT | (40) W-37 | | | SW | 34 | 26 | 16 | E | 1 | B | GW | 12/28/2004 |
| 3 | WOODSON | APT | (39) W-42 | | | SW | 34 | 26 | 16 | E | 1 | B | GW | 9/29/2004 |
| 3 | WOODSON | APT | (38) 19-B | | | SW | 34 | 26 | 16 | E | 1 | B | GW | 11/16/2004 |
| 3 | WOODSON | APT | (37) W-9 | | | SW | 34 | 26 | 16 | E | 1 | B | GW | 10/7/2004 |
| 3 | WOODSON | APT | (36) 21-G | | | SW | 34 | 26 | 16 | E | 1 | B | GW | 11/15/2004 |
| 3 | WOODSON | APT | (35) 4-I-C | | | SW | 34 | 26 | 16 | E | 1 | C | GW | 6/27/2005 |
| 3 | WOODSON | APT | (34) CT-5 | | | SW | 34 | 26 | 16 | E | 1 | C | GW | 11/12/2004 |
| 3 | WOODSON | APT | (33) 1-A | | | SW | 34 | 26 | 16 | E | 1 | C | GW | 10/4/2004 |
| 3 | WOODSON | APT | (32) OW-II | | | SW | 34 | 26 | 16 | E | 1 | C | GW | 10/5/2004 |
| 3 | WOODSON | APT | (31) 22-G | | | SW | 34 | 26 | 16 | E | 1 | B | GW | 11/10/2004 |

Wells Plugged with State Funds Since 7/1/1996

| DIST | COUNTY | LEASE NAME | WELL NO | Q-3 | Q-2 | Q-1 | SEC | TWP | RNG | DIR | PRI | LEVEL | TYPE | PLUGDATE |
|------|---------|--------------------|------------|-----|-----|-----|-----|-----|-----|-----|-----|-------|------|------------|
| 3 | WOODSON | APT | (30) 11-G | | | SW | 34 | 26 | 16 | E | 1 | B | GW | 3/15/2005 |
| 3 | WOODSON | APT | (29) OW-HH | | | SW | 34 | 26 | 16 | E | 1 | C | GW | 1/26/2005 |
| 3 | WOODSON | APT | (28) 14 | | | SW | 34 | 26 | 16 | E | 1 | B | GW | 2/21/2005 |
| 3 | WOODSON | APT | (26) WO-GG | | | SW | 34 | 26 | 16 | E | 1 | B | GW | 1/21/2005 |
| 3 | WOODSON | APT | (24) 45 | | | SW | 34 | 26 | 16 | E | 1 | B | GW | 10/4/2004 |
| 3 | WOODSON | APT | (23) | | | SW | 34 | 26 | 16 | E | 1 | B | GW | 1/27/2005 |
| 3 | WOODSON | APT | (22) 25 | | | SW | 34 | 26 | 16 | E | 1 | B | GW | 3/4/2005 |
| 3 | WOODSON | APT | (21) 34 | | | SW | 34 | 26 | 16 | E | 1 | B | GW | 3/3/2005 |
| 3 | WOODSON | APT | (20) 30 | | | SW | 34 | 26 | 16 | E | 1 | B | GW | 3/7/2005 |
| 3 | WOODSON | APT | (19) OW-EE | | | SW | 34 | 26 | 16 | E | 1 | C | GW | 1/27/2005 |
| 3 | WOODSON | APT | (18) 7-I-C | | | SW | 34 | 26 | 16 | E | 1 | C | GW | 2/16/2005 |
| 3 | WOODSON | APT | (17) | | | SW | 34 | 26 | 16 | E | 1 | B | GW | 2/22/2005 |
| 3 | WOODSON | APT | (16) 3 | | | SW | 34 | 26 | 16 | E | 1 | B | GW | 4/7/2005 |
| 3 | WOODSON | APT | (15) 4-I | | | SW | 34 | 26 | 16 | E | 1 | B | GW | 4/18/2005 |
| 3 | WOODSON | APT | (14) 2 | | | SW | 34 | 26 | 16 | E | 1 | B | GW | 5/5/2005 |
| 3 | WOODSON | APT | (13) 2-P | | | SW | 34 | 26 | 16 | E | 1 | C | GW | 3/18/2005 |
| 3 | WOODSON | APT | (12) 10 | | | SW | 34 | 26 | 16 | E | 1 | B | GW | 3/17/2005 |
| 3 | WOODSON | APT | (11) 9-G | | | SW | 34 | 26 | 16 | E | 1 | C | GW | 3/30/2005 |
| 3 | WOODSON | APT | (10) 8 | | | SW | 34 | 26 | 16 | E | 1 | B | GW | 5/3/2005 |
| 3 | WOODSON | APT | (09) 18 | | | SW | 34 | 26 | 16 | E | 1 | B | GW | 4/15/2005 |
| 3 | WOODSON | APT | (08) 4 | | | SW | 34 | 26 | 16 | E | 1 | B | GW | 5/2/2005 |
| 3 | WOODSON | APT | (07) I-22 | | | SW | 34 | 26 | 16 | E | 1 | B | GW | 9/25/2004 |
| 3 | WOODSON | APT | (06) 5 | | | SW | 34 | 26 | 16 | E | 1 | C | GW | 6/8/2005 |
| 3 | WOODSON | APT | (05) P2 | | | SW | 34 | 26 | 16 | E | 1 | C | GW | 9/30/2004 |
| 3 | WOODSON | APT | (04) I-12 | | | SW | 34 | 26 | 16 | E | 1 | C | GW | 9/29/2004 |
| 3 | WOODSON | APT | (03) I-11 | | | SW | 34 | 26 | 16 | E | 1 | B | GW | 9/30/2004 |
| 3 | WOODSON | APT | (01) OW-AA | | | SW | 34 | 26 | 16 | E | 1 | B | GW | 6/28/2005 |
| 3 | WOODSON | BUFFALO 7 (MEARS) | (OW-1) | SW | SE | NW | 34 | 26 | 16 | E | 1 | B | GW | 6/1/2010 |
| 3 | WOODSON | BUFFALO V JC Mears | MEA03 | NW | NW | NE | 34 | 26 | 16 | E | 1 | B | SW | 7/6/2009 |
| 3 | WOODSON | BUFFALO V JC Mears | MEA02 | NE | NW | NE | 34 | 26 | 16 | E | 1 | B | SW | 5/19/2009 |
| 3 | WOODSON | BUFFALO V JC Mears | MEA01 | NW | NW | NE | 34 | 26 | 16 | E | 1 | B | SW | 6/11/2009 |
| 3 | WOODSON | D N JOHNSTON | (31) W-1 | | | SE | 34 | 26 | 16 | E | 1 | B | SW | 2/21/2006 |
| 3 | WOODSON | D N JOHNSTON | (30) | | | SE | 34 | 26 | 16 | E | 1 | B | SW | 3/10/2006 |
| 3 | WOODSON | D N JOHNSTON | (29) 7-I | | | SE | 34 | 26 | 16 | E | 1 | B | SW | 1/19/2006 |
| 3 | WOODSON | D N JOHNSTON | (28) 5-IC | | | SE | 34 | 26 | 16 | E | 1 | B | SW | 1/24/2006 |
| 3 | WOODSON | D N JOHNSTON | (27) 2-P | | | SE | 34 | 26 | 16 | E | 1 | B | SW | 1/3/2006 |
| 3 | WOODSON | D N JOHNSTON | (26) 1-I | | | SE | 34 | 26 | 16 | E | 1 | B | SW | 3/3/2006 |
| 3 | WOODSON | D N JOHNSTON | (25) 3-P | | | SE | 34 | 26 | 16 | E | 1 | B | SW | 2/28/2006 |
| 3 | WOODSON | D N JOHNSTON | (24) 4 | | | SE | 34 | 26 | 16 | E | 1 | B | SW | 2/27/2006 |
| 3 | WOODSON | D N JOHNSTON | (23) 3 | | | SE | 34 | 26 | 16 | E | 1 | B | SW | 1/19/2006 |
| 3 | WOODSON | D N JOHNSTON | (22) 5 | | | SE | 34 | 26 | 16 | E | 1 | B | SW | 1/19/2006 |
| 3 | WOODSON | D N JOHNSTON | (21) 6 | | | SE | 34 | 26 | 16 | E | 1 | B | SW | 2/21/2006 |
| 3 | WOODSON | D N JOHNSTON | (20) 6-I | | | SE | 34 | 26 | 16 | E | 1 | B | SW | 1/16/2006 |
| 3 | WOODSON | D N JOHNSTON | (19) 3-I | | | SE | 34 | 26 | 16 | E | 1 | B | SW | 2/3/2006 |
| 3 | WOODSON | D N JOHNSTON | (18) 5-P | | | SE | 34 | 26 | 16 | E | 1 | B | SW | 1/9/2006 |
| 3 | WOODSON | D N JOHNSTON | (17) 4-P | | | SE | 34 | 26 | 16 | E | 1 | B | SW | 1/17/2006 |
| 3 | WOODSON | D N JOHNSTON | (16) 12 | | | SE | 34 | 26 | 16 | E | 1 | B | SW | 12/21/2005 |
| 3 | WOODSON | D N JOHNSTON | (15) 4-I | | | SE | 34 | 26 | 16 | E | 1 | B | SW | 12/19/2005 |
| 3 | WOODSON | D N JOHNSTON | (14) 11-P | | | SE | 34 | 26 | 16 | E | 1 | B | SW | 2/22/2006 |
| 3 | WOODSON | D N JOHNSTON | (13) 7 | | | SE | 34 | 26 | 16 | E | 1 | B | SW | 2/24/2006 |
| 3 | WOODSON | D N JOHNSTON | (12) W-3 | | | SE | 34 | 26 | 16 | E | 1 | B | SW | 2/23/2006 |
| 3 | WOODSON | D N JOHNSTON | (11) I-21 | | | SE | 34 | 26 | 16 | E | 1 | B | SW | 3/7/2006 |
| 3 | WOODSON | D N JOHNSTON | (10) | | | SE | 34 | 26 | 16 | E | 1 | B | SW | 12/23/2005 |
| 3 | WOODSON | D N JOHNSTON | (09) W-2 | | | SE | 34 | 26 | 16 | E | 1 | B | GW | 12/12/2005 |
| 3 | WOODSON | D N JOHNSTON | (08) | | | SE | 34 | 26 | 16 | E | 1 | B | SW | 1/6/2006 |
| 3 | WOODSON | D N JOHNSTON | (07) 2 | | | SE | 34 | 26 | 16 | E | 1 | B | SW | 1/4/2006 |
| 3 | WOODSON | D N JOHNSTON | (06) | | | SE | 34 | 26 | 16 | E | 1 | B | SW | 12/29/2005 |
| 3 | WOODSON | D N JOHNSTON | (05) 1-P | | | SE | 34 | 26 | 16 | E | 1 | B | SW | 12/30/2005 |
| 3 | WOODSON | D N JOHNSTON | (04) | | | SE | 34 | 26 | 16 | E | 1 | B | SW | 1/5/2006 |
| 3 | WOODSON | D N JOHNSTON | (03) 8 | | | SE | 34 | 26 | 16 | E | 1 | B | SW | 12/6/2005 |
| 3 | WOODSON | D N JOHNSTON | (02) W-44 | | | SE | 34 | 26 | 16 | E | 1 | B | SW | 12/20/2005 |

Wells Plugged with State Funds Since 7/1/1996

| DIST | COUNTY | LEASE NAME | WELL NO | Q-3 | Q-2 | Q-1 | SEC | TWP | RNG | DIR | PRI | LEVEL | TYPE | PLUGDATE |
|------|---------|-------------------------|------------|-----|-----|-----|-----|-----|-----|-----|-----|-------|------|-----------|
| 3 | WOODSON | D N JOHNSTON | (01) 9 | | | SE | 34 | 26 | 16 | E | 1 | B | SW | 12/5/2005 |
| 3 | WOODSON | R C MARTIN | (23) | | | NW | 34 | 26 | 16 | E | 1 | B | SW | 7/29/2005 |
| 3 | WOODSON | R C MARTIN | (22) 48 | | | NW | 34 | 26 | 16 | E | 1 | B | SW | 7/18/2005 |
| 3 | WOODSON | R C MARTIN | (21) 15 | | | NW | 34 | 26 | 16 | E | 1 | B | SW | 8/19/2005 |
| 3 | WOODSON | R C MARTIN | (20) 10 | | | NW | 34 | 26 | 16 | E | 1 | B | SW | 8/31/2005 |
| 3 | WOODSON | R C MARTIN | (18) | | | NW | 34 | 26 | 16 | E | 1 | B | SW | 9/6/2005 |
| 3 | WOODSON | R C MARTIN | (17) 11 | | | NW | 34 | 26 | 16 | E | 1 | B | SW | 8/29/2005 |
| 3 | WOODSON | R C MARTIN | (15) | | | NW | 34 | 26 | 16 | E | 1 | B | SW | 8/1/2005 |
| 3 | WOODSON | R C MARTIN | (14) 13A | | | NW | 34 | 26 | 16 | E | 1 | B | SW | 8/17/2005 |
| 3 | WOODSON | R C MARTIN | (13) | | | NW | 34 | 26 | 16 | E | 1 | B | SW | 7/28/2005 |
| 3 | WOODSON | R C MARTIN | (12) 43 | | | NW | 34 | 26 | 16 | E | 1 | B | SW | 8/8/2005 |
| 3 | WOODSON | R C MARTIN | (11) | | | NW | 34 | 26 | 16 | E | 1 | B | SW | 8/1/2005 |
| 3 | WOODSON | R C MARTIN | (10) 3A | | | NW | 34 | 26 | 16 | E | 1 | B | SW | 8/11/2005 |
| 3 | WOODSON | R C MARTIN | (09) | | | NW | 34 | 26 | 16 | E | 1 | B | SW | 8/10/2005 |
| 3 | WOODSON | R C MARTIN | (08) 2 | | | NW | 34 | 26 | 16 | E | 1 | B | SW | 8/9/2005 |
| 3 | WOODSON | R C MARTIN | (07) | | | NW | 34 | 26 | 16 | E | 1 | B | SW | 7/25/2005 |
| 3 | WOODSON | R C MARTIN | (06) 4-I-C | | | NW | 34 | 26 | 16 | E | 1 | B | SW | 8/4/2005 |
| 3 | WOODSON | R C MARTIN | (05) | | | NW | 34 | 26 | 16 | E | 1 | B | SW | 8/1/2005 |
| 3 | WOODSON | R C MARTIN | (04) 46 | | | NW | 34 | 26 | 16 | E | 1 | B | SW | 8/3/2005 |
| 3 | WOODSON | R C MARTIN | (03) | | | NW | 34 | 26 | 16 | E | 1 | B | SW | 7/26/2005 |
| 3 | WOODSON | R C MARTIN | (02) 1-I | | | NW | 34 | 26 | 16 | E | 1 | B | SW | 9/1/2005 |
| 3 | WOODSON | R C MARTIN | (01) | | | NW | 34 | 26 | 16 | E | 1 | B | SW | 8/31/2005 |
| 3 | WOODSON | BUFFALO V Mears (BROCK) | (MEA04) | SW | SW | SW | 35 | 26 | 16 | E | 1 | B | SW | 5/21/2009 |
| 3 | WOODSON | BUFFALO V Mears (BROCK) | (MEA03) | NW | SW | SW | 35 | 26 | 16 | E | 1 | B | SW | 6/1/2009 |
| 3 | WOODSON | BUFFALO V Mears (BROCK) | (MEA02) | NW | SW | SW | 35 | 26 | 16 | E | 1 | B | SW | 5/20/2009 |
| 3 | WOODSON | BUFFALO V Mears (BROCK) | (MEA01) | SW | SW | SW | 35 | 26 | 16 | E | 1 | B | SW | 5/22/2009 |
| 3 | WOODSON | GRAY (PATRICK PETR) | (GRAY-OW1) | NE | NW | NE | 19 | 26 | 17 | E | 1 | A | GW | 1/5/2012 |
| 3 | WOODSON | NORTH EARL GREY | (NGR01) | NE | NW | NE | 19 | 26 | 17 | E | 1 | A | SW | 6/25/2009 |
| 3 | WOODSON | HEGWALD | (HEG30) | | | NW | 30 | 26 | 17 | E | 1 | A | GW | 8/8/2007 |
| 3 | WOODSON | HEGWALD | (HEG21) | | | NE | 30 | 26 | 17 | E | 1 | A | GW | 8/8/2007 |
| 3 | WOODSON | HEGWALD II | (HEG56) | | | NE | 30 | 26 | 17 | E | 1 | B | GW | 6/5/2009 |
| 3 | WOODSON | HEGWALD II | (HEG55) | | | NE | 30 | 26 | 17 | E | 1 | B | GW | 8/31/2009 |
| 3 | WOODSON | HEGWALD II | (HEG54) | | | NE | 30 | 26 | 17 | E | 1 | B | GW | 5/6/2009 |
| 3 | WOODSON | HEGWALD II | (HEG53) | | | NE | 30 | 26 | 17 | E | 1 | B | GW | 5/27/2009 |
| 3 | WOODSON | HEGWALD II | (HEG52) | | | NE | 30 | 26 | 17 | E | 1 | C | GW | 3/16/2009 |
| 3 | WOODSON | HEGWALD II | (HEG51) | | | NE | 30 | 26 | 17 | E | 1 | B | GW | 7/17/2009 |
| 3 | WOODSON | HEGWALD II | (HEG50) | | | NE | 30 | 26 | 17 | E | 1 | B | GW | 6/23/2009 |
| 3 | WOODSON | HEGWALD II | (HEG49) | | | NE | 30 | 26 | 17 | E | 1 | B | GW | 8/10/2009 |
| 3 | WOODSON | HEGWALD II | (HEG48) | | | NE | 30 | 26 | 17 | E | 1 | B | GW | 3/17/2009 |
| 3 | WOODSON | HEGWALD II | (HEG47) | | | NE | 30 | 26 | 17 | E | 1 | B | GW | 3/13/2009 |
| 3 | WOODSON | HEGWALD II | (HEG46) | | | NE | 30 | 26 | 17 | E | 1 | B | GW | 5/5/2009 |
| 3 | WOODSON | HEGWALD II | (HEG45) | | | NE | 30 | 26 | 17 | E | 1 | B | GW | 5/15/2009 |
| 3 | WOODSON | HEGWALD II | (HEG43) | | | NE | 30 | 26 | 17 | E | 1 | B | GW | 7/23/2009 |
| 3 | WOODSON | HEGWALD II | (HEG42) | | | NE | 30 | 26 | 17 | E | 1 | B | GW | 7/30/2009 |
| 3 | WOODSON | HEGWALD II | (HEG41) | | | NE | 30 | 26 | 17 | E | 1 | B | GW | 5/26/2009 |
| 3 | WOODSON | HEGWALD II | (HEG40) | | | NE | 30 | 26 | 17 | E | 1 | B | GW | 5/26/2009 |
| 3 | WOODSON | HEGWALD II | (HEG37) | | | NE | 30 | 26 | 17 | E | 1 | B | GW | 8/31/2009 |
| 3 | WOODSON | HEGWALD II | (HEG36) | | | NE | 30 | 26 | 17 | E | 1 | B | GW | 5/12/2009 |
| 3 | WOODSON | HEGWALD II | (HEG35) | | | NE | 30 | 26 | 17 | E | 1 | B | GW | 3/26/2009 |
| 3 | WOODSON | HEGWALD II | (HEG34) | | | NE | 30 | 26 | 17 | E | 1 | B | GW | 7/6/2009 |
| 3 | WOODSON | HEGWALD II | (HEG33) | | | NE | 30 | 26 | 17 | E | 1 | B | GW | 4/9/2009 |
| 3 | WOODSON | HEGWALD II | (HEG32) | | | NE | 30 | 26 | 17 | E | 1 | B | GW | 6/25/2009 |
| 3 | WOODSON | HEGWALD II | (HEG31) | | | NE | 30 | 26 | 17 | E | 1 | B | GW | 6/26/2009 |
| 3 | WOODSON | HEGWALD II | (HEG29) | | | NE | 30 | 26 | 17 | E | 1 | B | GW | 3/19/2009 |
| 3 | WOODSON | HEGWALD II | (HEG28) | | | NE | 30 | 26 | 17 | E | 1 | B | GW | 3/20/2009 |
| 3 | WOODSON | HEGWALD II | (HEG27) | | | NE | 30 | 26 | 17 | E | 1 | B | GW | 3/6/2009 |
| 3 | WOODSON | HEGWALD II | (HEG26) | | | NE | 30 | 26 | 17 | E | 1 | B | GW | 8/3/2009 |
| 3 | WOODSON | HEGWALD II | (HEG23) | | | NE | 30 | 26 | 17 | E | 1 | B | GW | 6/4/2009 |
| 3 | WOODSON | HEGWALD II | (HEG20) | NW | NW | NE | 30 | 26 | 17 | E | 1 | B | GW | 3/4/2009 |
| 3 | WOODSON | HEGWALD II | (HEG19) | | | NE | 30 | 26 | 17 | E | 1 | B | GW | 3/16/2009 |
| 3 | WOODSON | HEGWALD II | (HEG18) | | | NE | 30 | 26 | 17 | E | 1 | B | GW | 4/7/2009 |

Wells Plugged with State Funds Since 7/1/1996

| DIST | COUNTY | LEASE NAME | WELL NO | Q-3 | Q-2 | Q-1 | SEC | TWP | RNG | DIR | PRI | LEVEL | TYPE | PLUGDATE |
|------|-----------|------------------------------|------------|-----|-----|-----|-----|-----|-----|-----|-----|-------|------|------------|
| 3 | WOODSON | HEGWALD II | (HEG17) | | | NE | 30 | 26 | 17 | E | 1 | B | GW | 4/29/2009 |
| 3 | WOODSON | HEGWALD II | (HEG16) | | | NE | 30 | 26 | 17 | E | 1 | B | GW | 3/9/2009 |
| 3 | WOODSON | HEGWALD II | (HEG15) | | | NE | 30 | 26 | 17 | E | 1 | B | GW | 4/22/2009 |
| 3 | WOODSON | HEGWALD II | (HEG14) | | | NE | 30 | 26 | 17 | E | 1 | B | GW | 8/31/2009 |
| 3 | WOODSON | HEGWALD II | (HEG13) | | | NE | 30 | 26 | 17 | E | 1 | B | GW | 4/9/2009 |
| 3 | WOODSON | HEGWALD II | (HEG12) | | | NE | 30 | 26 | 17 | E | 1 | B | GW | 6/5/2009 |
| 3 | WOODSON | HEGWALD II | (HEG11) | | | NE | 30 | 26 | 17 | E | 1 | B | GW | 8/28/2009 |
| 3 | WOODSON | HEGWALD II | (HEG08) | | | NE | 30 | 26 | 17 | E | 1 | B | GW | 6/18/2009 |
| 3 | WOODSON | HEGWALD II | (HEG07) | | | NE | 30 | 26 | 17 | E | 1 | B | GW | 6/15/2009 |
| 3 | WOODSON | HEGWALD II | (HEG06) | | | NE | 30 | 26 | 17 | E | 1 | B | GW | 7/21/2009 |
| 3 | WOODSON | HEGWALD II | (HEG05) | | | NE | 30 | 26 | 17 | E | 1 | B | GW | 7/21/2009 |
| 3 | WOODSON | HEGWALD II | (HEG04) | | | NE | 30 | 26 | 17 | E | 1 | B | GW | 6/15/2009 |
| 3 | WOODSON | HEGWALD II | (HEG03) | | | NE | 30 | 26 | 17 | E | 1 | B | GW | 6/15/2009 |
| 3 | WOODSON | HEGWALD II | (HEG02) | | | NE | 30 | 26 | 17 | E | 1 | B | GW | 6/18/2009 |
| 3 | WOODSON | HEGWALD II | (HEG01) | | | NE | 30 | 26 | 17 | E | 1 | B | GW | 7/6/2009 |
| 3 | WYANDOTTE | CLARKE | (01) | NW | NW | NW | 35 | 10 | 23 | E | 1 | A | PS | 8/16/2006 |
| 3 | WYANDOTTE | WRIGHT | 2 | SE | NE | SW | 30 | 10 | 24 | E | 1 | B | GW | 8/6/2003 |
| 3 | WYANDOTTE | WRIGHT | 1 | SE | NE | SW | 30 | 10 | 24 | E | 1 | A | GW | 8/5/2003 |
| 3 | WYANDOTTE | 2201 NORTH 7TH | OG - 2 | NW | SE | SE | 33 | 10 | 25 | E | 1 | A | PS | 10/30/2001 |
| 3 | WYANDOTTE | 413 N 9TH ST - KATHERS HARRI | 3 | SE | NE | SW | 33 | 10 | 25 | E | 1 | A | PS | 12/18/2001 |
| 3 | WYANDOTTE | 715 QUINDARO | OG - 1 | SE | NW | SE | 33 | 10 | 25 | E | 1 | A | PS | 10/29/2001 |
| 3 | WYANDOTTE | HAWTHORN | 1 | SW | NW | SW | 33 | 10 | 25 | E | 1 | A | PS | 8/8/2003 |
| 3 | WYANDOTTE | MORROW (620 N.78th ST, KC, K | (OW-01) | SE | SE | NE | 8 | 11 | 24 | E | 1 | A | PS | 3/10/2009 |
| 3 | WYANDOTTE | LOIS GORDON / HOMER | 1 | SE | NW | NW | 21 | 11 | 24 | E | 1 | A | PS | 8/6/2003 |
| 3 | WYANDOTTE | EPPS | (EPPS01) | SW | SE | NE | 32 | 11 | 25 | E | 1 | A | PS | 7/15/2016 |
| 4 | BARTON | MARMIE | 1 | NW | SE | SE | 14 | 16 | 11 | W | 1 | A | GW | 5/27/1999 |
| 4 | BARTON | MARTHA EDWARDS | #3 | NW | NE | SE | 18 | 16 | 11 | W | 1 | B | GW | 3/18/2015 |
| 4 | BARTON | MARTHA EDWARDS | #1 | NE | NE | SE | 18 | 16 | 11 | W | 1 | B | GW | 3/18/2015 |
| 4 | BARTON | PERDUE | 3 | E2 | SW | NW | 21 | 16 | 11 | W | 1 | A | GW | 2/9/1999 |
| 4 | BARTON | KULTGEN | 3 | N2 | N2 | NW | 16 | 16 | 12 | W | 1 | B | GW | 5/27/2003 |
| 4 | BARTON | JENISCH B | 4 | SE | NW | SE | 34 | 16 | 12 | W | 1 | B | GW | 5/3/2002 |
| 4 | BARTON | JENISCH B | 3 | SW | NW | SE | 34 | 16 | 12 | W | 1 | B | GW | 5/2/2002 |
| 4 | BARTON | JENISCH B | 2 | NE | NW | SE | 34 | 16 | 12 | W | 1 | B | GW | 5/2/2002 |
| 4 | BARTON | JENISCH B | 1 | NW | NW | SE | 34 | 16 | 12 | W | 1 | B | GW | 5/2/2002 |
| 4 | BARTON | LAUDICK | 1 | N2 | SE | SE | 19 | 16 | 13 | W | 1 | A | GW | 9/11/1996 |
| 4 | BARTON | MAY DEAL | 8 | NE | NW | SE | 35 | 16 | 13 | W | 1 | A | GW | 3/13/2001 |
| 4 | BARTON | MAY DEAL | 6 | NW | NE | SE | 35 | 16 | 13 | W | 1 | A | GW | 3/16/2001 |
| 4 | BARTON | MAY DEAL | 5 | NE | NE | SE | 35 | 16 | 13 | W | 1 | A | GW | 3/14/2001 |
| 4 | BARTON | MAY DEAL | 4 | SE | NE | SE | 35 | 16 | 13 | W | 1 | A | GW | 3/8/2001 |
| 4 | BARTON | MAY DEAL | 3 | SW | NE | SE | 35 | 16 | 13 | W | 1 | A | GW | 3/9/2001 |
| 4 | BARTON | MAY DEAL | 2 | SE | NW | SE | 35 | 16 | 13 | W | 1 | A | GW | 3/12/2001 |
| 4 | BARTON | MAY DEAL | 1 | SW | NW | SE | 35 | 16 | 13 | W | 1 | A | GW | 3/12/2001 |
| 4 | BARTON | KARST | #1 | SW | NW | SW | 4 | 16 | 14 | W | 1 | B | GW | 3/13/2015 |
| 4 | BARTON | NUSS | 3 | NE | NE | SE | 5 | 16 | 14 | W | 1 | B | GW | 3/11/2015 |
| 4 | BARTON | NUSS | 2 | SE | NE | SE | 5 | 16 | 14 | W | 1 | B | GW | 3/12/2015 |
| 4 | BARTON | EDITH HESTER | 1 | SE | SE | SW | 17 | 17 | 14 | W | 1 | B | GW | 12/22/2004 |
| 4 | BARTON | MUSENBERG (MARY IDA UNIT) | IDA#10 (3) | SW | SE | NE | 36 | 18 | 11 | W | 1 | B | GW | 9/25/2013 |
| 4 | BARTON | MUSENBERG (MARY IDA UNIT) | 2 | NE | SE | NE | 36 | 18 | 11 | W | 1 | B | GW | 9/23/2013 |
| 4 | BARTON | MUSENBERG (MARY IDA UNIT) | 1 | SE | SE | NE | 36 | 18 | 11 | W | 1 | B | GW | 9/20/2013 |
| 4 | BARTON | EVELEIGH | 1 | NE | NW | SW | 5 | 18 | 12 | W | 1 | B | GW | 12/15/2016 |
| 4 | BARTON | ZINK | A-2 | E2 | E2 | SE | 35 | 18 | 12 | E | 1 | B | GW | 8/5/2010 |
| 4 | BARTON | ZINK | 1 | E2 | SE | SE | 35 | 18 | 12 | E | 1 | B | GW | 8/5/2010 |
| 4 | BARTON | EVERLEIGH | 1 | | SW | SE | 13 | 18 | 13 | W | 1 | A | GW | 9/30/2002 |
| 4 | BARTON | NEIDEREE | 1 | NW | SE | NW | 26 | 18 | 13 | W | 1 | A | GW | 8/31/2017 |
| 4 | BARTON | BATES | 1 | E2 | NW | NW | 1 | 18 | 14 | W | 1 | A | GW | 7/9/2001 |
| 4 | BARTON | SCHOEPEL | 1 | NE | NE | NW | 9 | 18 | 14 | W | 1 | B | GW | 2/11/2016 |
| 4 | BARTON | MCCAULEY "A" | 6 | SW | SW | NE | 12 | 18 | 14 | W | 1 | A | GW | 2/5/2002 |
| 4 | BARTON | MCCAULEY "A" | 5 | | S2 | NE | 12 | 18 | 14 | W | 1 | A | GW | 2/4/2002 |
| 4 | BARTON | MCCAULEY "A" | 3 | N2 | SW | NE | 12 | 18 | 14 | W | 1 | A | GW | 2/5/2002 |
| 4 | BARTON | MCCAULEY "A" | 1 | SE | SE | NE | 12 | 18 | 14 | W | 1 | A | GW | 2/4/2002 |
| 4 | BARTON | SCHNEIDER | A-1 | W2 | E2 | NW | 18 | 18 | 15 | W | 1 | A | GW | 5/26/1999 |

Wells Plugged with State Funds Since 7/1/1996

| DIST | COUNTY | LEASE NAME | WELL NO | Q-3 | Q-2 | Q-1 | SEC | TWP | RNG | DIR | PRI | LEVEL | TYPE | PLUGDATE |
|------|----------|--------------------|---------|-----|-----|-----|-----|-----|-----|-----|-----|-------|------|------------|
| 4 | BARTON | SCHNEIDER | 1 | | C | NW | 18 | 18 | 15 | W | 1 | A | GW | 5/26/1999 |
| 4 | BARTON | HECK | 1-OWWO | S2 | S2 | NW | 26 | 18 | 15 | W | 1 | B | PS | 3/27/1997 |
| 4 | BARTON | ESFELD-MEIER | 1 | SW | SE | SW | 22 | 19 | 13 | W | 1 | A | PS | 3/26/1997 |
| 4 | BARTON | CITY OF GREAT BEND | 1 | SW | SE | SE | 34 | 19 | 14 | W | 1 | B | GW | 2/10/2016 |
| 4 | BARTON | HARMS | 2 | SE | SE | NW | 11 | 19 | 15 | W | 1 | A | GW | 9/27/2018 |
| 4 | BARTON | HARMS | 1 | SW | SW | NW | 11 | 19 | 15 | W | 1 | A | GW | 9/27/2018 |
| 4 | BARTON | BEAHM | 1 | NE | SE | SE | 35 | 19 | 15 | W | 1 | B | GW | 2/2/2016 |
| 4 | BARTON | EWING | 3 | NW | SW | SW | 36 | 19 | 15 | W | 1 | B | GW | 2/6/2016 |
| 4 | BARTON | EWING | 1 TWIN | NW | SW | SW | 36 | 19 | 15 | W | 1 | B | GW | 2/4/2016 |
| 4 | BARTON | SCHULTE | 5 | E2 | SW | SE | 22 | 20 | 11 | W | 1 | A | GW | 5/2/2001 |
| 4 | BARTON | SCHULTE | 5 OWWO | NE | NE | SE | 22 | 20 | 11 | W | 1 | A | GW | 5/4/2001 |
| 4 | BARTON | SCHULTE | 4 | NE | SE | SE | 22 | 20 | 11 | W | 1 | A | GW | 5/2/2001 |
| 4 | BARTON | SCHULTE | 3 | SE | NE | SE | 22 | 20 | 11 | W | 1 | A | GW | 5/4/2001 |
| 4 | BARTON | SCHULTE | 2 | NE | NW | SE | 22 | 20 | 11 | W | 1 | A | GW | 5/3/2001 |
| 4 | BARTON | BATCHMAN Z | 1 | NW | NW | NW | 20 | 20 | 12 | W | 1 | B | GW | 9/26/2002 |
| 4 | BARTON | STECKEL B | 1 | N2 | NW | NE | 22 | 20 | 12 | W | 1 | A | GW | 6/3/2002 |
| 4 | BARTON | UNRUH | 2-TWIN | N2 | NW | SW | 7 | 20 | 15 | W | 1 | B | PS | 8/1/1997 |
| 4 | CHEYENNE | WILKENS | 16-7 | N2 | SW | NE | 16 | 2 | 37 | W | 1 | B | PS | 9/11/1996 |
| 4 | CHEYENNE | BEAUMEISTER | 1 | SW | SW | NW | 32 | 2 | 39 | W | 1 | A | GW | 9/12/1996 |
| 4 | DECATUR | COZAD OWWO | 1-11 | | SW | SW | 11 | 1 | 26 | W | 1 | B | GW | 7/10/2008 |
| 4 | DECATUR | SUMNER | 1-11 | | NW | SW | 11 | 1 | 26 | W | 1 | B | GW | 7/10/2008 |
| 4 | DECATUR | PADDOCK UNIT | 2 | SE | SE | SW | 28 | 2 | 28 | W | 1 | A | SW | 1/13/1999 |
| 4 | DECATUR | PADDOCK UNIT | 1 | | SE | SE | 29 | 2 | 28 | W | 1 | A | SW | 1/14/1999 |
| 4 | DECATUR | PADDOCK UNIT | 12 | W2 | SE | SE | 32 | 2 | 28 | W | 1 | A | SW | 1/13/1999 |
| 4 | DECATUR | PADDOCK UNIT | 11 | | SW | SE | 32 | 2 | 28 | W | 1 | A | SW | 1/14/1999 |
| 4 | DECATUR | PADDOCK UNIT | 8 | SW | NE | SE | 32 | 2 | 28 | W | 1 | A | SW | 1/13/1999 |
| 4 | DECATUR | PADDOCK UNIT | 7 | | NW | SE | 32 | 2 | 28 | W | 1 | A | SW | 1/14/1999 |
| 4 | DECATUR | PADDOCK UNIT | 5 | | SE | NE | 32 | 2 | 28 | W | 1 | A | SW | 1/14/1999 |
| 4 | DECATUR | PADDOCK UNIT | 4 | | NW | NW | 32 | 2 | 28 | W | 1 | A | SW | 1/13/1999 |
| 4 | DECATUR | PADDOCK UNIT | 3 | S2 | NE | NE | 32 | 2 | 28 | W | 1 | A | SW | 1/14/1999 |
| 4 | DECATUR | PADDOCK UNIT "B" | 1 | | SE | SW | 32 | 2 | 28 | W | 1 | A | SW | 1/13/1999 |
| 4 | DECATUR | PADDOCK UNIT | 10 | W2 | NE | SW | 33 | 2 | 28 | W | 1 | A | SW | 1/13/1999 |
| 4 | DECATUR | PADDOCK UNIT | 9 | W2 | NW | SW | 33 | 2 | 28 | W | 1 | A | SW | 1/13/1999 |
| 4 | DECATUR | PADDOCK UNIT | 6 | W2 | SW | NW | 33 | 2 | 28 | W | 1 | A | SW | 1/14/1999 |
| 4 | DECATUR | SCHWEDER | 22-42 | NW | NW | NW | 22 | 3 | 28 | W | 1 | C | GW | 8/29/2003 |
| 4 | ELLIS | HOLZHAUER A | 2 | SW | SE | SE | 23 | 9 | 22 | W | 1 | A | GW | 11/7/2003 |
| 4 | ELLIS | REH OWWO | 1 | NW | NW | NW | 27 | 11 | 16 | W | 1 | A | GW | 4/21/1998 |
| 4 | ELLIS | FELDCAMP | 4-SWD | NE | NE | NW | 11 | 11 | 18 | W | 1 | A | GW | 8/26/1996 |
| 4 | ELLIS | VINE "B" | 1 | SE | NE | SE | 27 | 11 | 19 | W | 1 | A | GW | 9/13/1996 |
| 4 | ELLIS | VINE A | 6 | SW | NW | NW | 27 | 11 | 19 | W | 1 | A | GW | 10/11/2001 |
| 4 | ELLIS | LYND II | 1 | | NW | NE | 30 | 11 | 20 | W | 1 | B | GW | 6/22/2005 |
| 4 | ELLIS | DREILING | 3 | SW | NE | NE | 8 | 12 | 17 | W | 1 | B | GW | 5/30/2002 |
| 4 | ELLIS | STAAB | 5 | SE | NE | NE | 11 | 12 | 18 | W | 1 | A | GW | 11/1/1996 |
| 4 | ELLIS | PFANNENSTIEL | 1 | NE | SE | NE | 19 | 12 | 18 | W | 1 | B | GW | 11/19/2012 |
| 4 | ELLIS | JOY | 1 | W2 | W2 | NW | 20 | 12 | 18 | W | 1 | A | GW | 11/10/1998 |
| 4 | ELLIS | JENSEN | #1 | NE | NW | NW | 36 | 12 | 18 | W | 1 | B | GW | 11/15/2012 |
| 4 | ELLIS | BITTLE | 1-C | SW | SW | SE | 16 | 12 | 20 | W | 1 | B | GW | 2/24/2009 |
| 4 | ELLIS | ERBERT | 2 | N2 | NE | NW | 20 | 12 | 20 | W | 1 | A | GW | 4/10/2003 |
| 4 | ELLIS | NICHOLSON | 1 | NE | SE | NE | 20 | 12 | 20 | W | 1 | A | GW | 10/2/2002 |
| 4 | ELLIS | BITTLE | 1-B | NW | NW | NE | 21 | 12 | 20 | W | 1 | B | GW | 2/9/2009 |
| 4 | ELLIS | BITTLE | 7 | SE | SW | NW | 21 | 12 | 20 | W | 1 | B | GW | 2/20/2009 |
| 4 | ELLIS | BITTLE | 6 | SW | NW | NW | 21 | 12 | 20 | W | 1 | B | GW | 2/16/2009 |
| 4 | ELLIS | BITTLE | 5 | SE | NW | NW | 21 | 12 | 20 | W | 1 | B | GW | 2/19/2009 |
| 4 | ELLIS | BITTLE | 4 | NE | NW | NW | 21 | 12 | 20 | W | 1 | B | GW | 2/11/2009 |
| 4 | ELLIS | BITTLE | 3 | NW | NW | NW | 21 | 12 | 20 | W | 1 | B | GW | 2/10/2009 |
| 4 | ELLIS | BITTLE | 2 | SW | SW | NW | 21 | 12 | 20 | W | 1 | B | GW | 2/6/2009 |
| 4 | ELLIS | BITTLE (SWD) | 1 | NW | SW | NW | 21 | 12 | 20 | W | 1 | B | GW | 2/25/2009 |
| 4 | ELLIS | BRUNGARDT | 1 | NE | NE | SW | 9 | 13 | 16 | E | 1 | B | GW | 7/10/2009 |
| 4 | ELLIS | KUHN | #1 | N2 | N2 | SW | 15 | 13 | 16 | W | 1 | B | GW | 10/7/2009 |
| 4 | ELLIS | RIEDEL | 14 | NW | SW | NW | 15 | 13 | 16 | W | 1 | B | GW | 2/26/2014 |
| 4 | ELLIS | RIEDEL | 9 | NW | SE | NW | 15 | 13 | 16 | W | 1 | B | GW | 2/24/2014 |

Wells Plugged with State Funds Since 7/1/1996

| DIST | COUNTY | LEASE NAME | WELL NO | Q-3 | Q-2 | Q-1 | SEC | TWP | RNG | DIR | PRI | LEVEL | TYPE | PLUGDATE |
|------|--------|---------------------|----------|-----|-----|-----|-----|-----|-----|-----|-----|-------|------|------------|
| 4 | ELLIS | RIEDEL | 3 | NW | NE | NW | 15 | 13 | 16 | W | 1 | B | GW | 2/18/2014 |
| 4 | ELLIS | RIEDEL | 1 | NW | NW | NW | 15 | 13 | 16 | W | 1 | B | GW | 1/31/2014 |
| 4 | ELLIS | SCHECK | B-1 | SW | SW | SE | 16 | 13 | 16 | W | 1 | C | GW | 5/28/2003 |
| 4 | ELLIS | WEBER | 1 | E2 | E2 | NW | 33 | 13 | 17 | W | 1 | A | GW | 10/10/1996 |
| 4 | ELLIS | BEMIS | 1-20 | NW | NW | NW | 20 | 13 | 19 | W | 1 | B | GW | 6/4/2002 |
| 4 | ELLIS | BEMIS SWD | 1 | | NW | NE | 20 | 13 | 19 | W | 1 | B | GW | 6/10/2005 |
| 4 | ELLIS | WERTH | 1 | NW | NW | NE | 5 | 13 | 20 | W | 1 | A | GW | 4/24/1998 |
| 4 | ELLIS | WEBER | 3 | SE | NW | NE | 11 | 13 | 20 | W | 1 | A | GW | 1/26/1999 |
| 4 | ELLIS | WEBER | 1 | NW | NW | NE | 11 | 13 | 20 | W | 1 | A | GW | 1/26/1999 |
| 4 | ELLIS | DREILING | 1 | | SW | SW | 13 | 13 | 20 | W | 1 | B | GW | 7/13/2009 |
| 4 | ELLIS | KOHL | 3 | SE | SW | NE | 18 | 13 | 20 | W | 1 | B | GW | 8/17/2009 |
| 4 | ELLIS | YOUNGER | 1 | NW | SW | SE | 23 | 13 | 20 | W | 1 | B | GW | 5/2/2012 |
| 4 | ELLIS | ZIMMERMAN | G-1 | NW | SE | SW | 23 | 13 | 20 | W | 1 | A | GW | 10/13/1998 |
| 4 | ELLIS | BOSCHOWITSKI | 1-24 | W2 | SW | SE | 24 | 13 | 20 | W | 1 | B | GW | 6/10/2005 |
| 4 | ELLIS | ENGEL/ORTH | 2 | SE | SE | SW | 25 | 13 | 20 | W | 1 | A | GW | 4/3/2001 |
| 4 | ELLIS | ORTH | 6 | NE | NE | SW | 25 | 13 | 20 | W | 1 | A | GW | 6/10/2004 |
| 4 | ELLIS | ZIMMERMAN/YOUNGER B | YB6 | SW | SW | NW | 26 | 13 | 20 | W | 1 | B | GW | 11/7/2001 |
| 4 | ELLIS | ZIMMERMAN/YOUNGER B | YB5 | NW | NW | NW | 26 | 13 | 20 | W | 1 | A | GW | 11/6/2001 |
| 4 | ELLIS | ZIMMERMAN/YOUNGER B | YB4 | SE | SW | NW | 26 | 13 | 20 | W | 1 | B | GW | 11/2/2001 |
| 4 | ELLIS | ZIMMERMAN/YOUNGER B | YB3 | E2 | W2 | NW | 26 | 13 | 20 | W | 1 | B | GW | 11/7/2001 |
| 4 | ELLIS | ZIMMERMAN/YOUNGER B | YB2 | SW | NW | NW | 26 | 13 | 20 | W | 1 | B | GW | 11/6/2001 |
| 4 | ELLIS | ZIMMERMAN/YOUNGER B | YB1 | E2 | NW | NW | 26 | 13 | 20 | W | 1 | A | GW | 11/6/2001 |
| 4 | ELLIS | ZIMMERMAN/YOUNGER B | Z5 | E2 | E2 | NW | 26 | 13 | 20 | W | 1 | A | GW | 11/5/2001 |
| 4 | ELLIS | ZIMMERMAN/YOUNGER B | Z4 | W2 | E2 | NW | 26 | 13 | 20 | W | 1 | B | GW | 11/6/2001 |
| 4 | ELLIS | ZIMMERMAN/YOUNGER B | Z3 | SW | SE | NW | 26 | 13 | 20 | W | 1 | B | GW | 11/2/2001 |
| 4 | ELLIS | ZIMMERMAN/YOUNGER B | Z2 | W2 | NE | NW | 26 | 13 | 20 | W | 1 | A | GW | 11/5/2001 |
| 4 | ELLIS | ZIMMERMAN/YOUNGER B | Z1 | E2 | NE | NW | 26 | 13 | 20 | W | 1 | B | GW | 10/11/2001 |
| 4 | ELLIS | KAISER B | 3 | NE | SW | SE | 30 | 13 | 20 | W | 1 | B | GW | 10/6/2015 |
| 4 | ELLIS | NICHOLSON | 9 | NE | SW | NW | 34 | 13 | 20 | W | 1 | B | GW | 6/28/2001 |
| 4 | ELLIS | NICHOLSON | 8 | SE | SW | NW | 34 | 13 | 20 | W | 1 | A | GW | 6/25/2001 |
| 4 | ELLIS | NICHOLSON | 7 | SW | SE | NW | 34 | 13 | 20 | W | 1 | A | GW | 6/26/2001 |
| 4 | ELLIS | NICHOLSON | 6 | NW | SE | NW | 34 | 13 | 20 | W | 1 | B | GW | 6/28/2001 |
| 4 | ELLIS | NICHOLSON | 5 | NE | SE | NW | 34 | 13 | 20 | W | 1 | A | GW | 6/25/2001 |
| 4 | ELLIS | NICHOLSON | 4 | NE | NE | SW | 34 | 13 | 20 | W | 1 | A | GW | 6/26/2001 |
| 4 | ELLIS | NICHOLSON | 3 | SE | SE | NW | 34 | 13 | 20 | W | 1 | A | GW | 6/26/2001 |
| 4 | ELLIS | NICHOLSON | 1 | NE | NE | NW | 34 | 13 | 20 | W | 1 | B | GW | 6/25/2001 |
| 4 | ELLIS | STORM | 5 | NW | NW | NE | 34 | 13 | 20 | W | 1 | B | GW | 10/29/1999 |
| 4 | ELLIS | ENGEL A | 2 | S2 | NE | NW | 36 | 13 | 20 | W | 1 | A | GW | 4/3/2001 |
| 4 | ELLIS | ENGEL A | 1 | NW | NE | NW | 36 | 13 | 20 | W | 1 | A | GW | 4/4/2001 |
| 4 | ELLIS | M R ENGEL | 8 | NE | NE | NE | 36 | 13 | 20 | W | 1 | A | GW | 1/19/2000 |
| 4 | ELLIS | M R ENGEL | 7 | NE | SE | NE | 36 | 13 | 20 | W | 1 | A | GW | 1/18/2000 |
| 4 | ELLIS | M R ENGEL | 6 | NW | NW | NE | 36 | 13 | 20 | W | 1 | A | GW | 1/18/2000 |
| 4 | ELLIS | M R ENGEL | 5 | NE | NW | NE | 36 | 13 | 20 | W | 1 | A | GW | 1/21/2000 |
| 4 | ELLIS | M R ENGEL | 4 | SW | NW | NE | 36 | 13 | 20 | W | 1 | A | GW | 1/18/2000 |
| 4 | ELLIS | M R ENGEL | 3 | SW | NE | NE | 36 | 13 | 20 | W | 1 | A | GW | 1/19/2000 |
| 4 | ELLIS | M R ENGEL | 2 | NE | SW | NE | 36 | 13 | 20 | W | 1 | A | GW | 1/20/2000 |
| 4 | ELLIS | M R ENGEL | 1 | SW | SE | NE | 36 | 13 | 20 | W | 1 | A | GW | 1/20/2000 |
| 4 | ELLIS | PFEIFER-ENGEL | C-2 | E2 | NW | SW | 36 | 13 | 20 | W | 1 | B | GW | 1/4/2006 |
| 4 | ELLIS | PFEIFER-ENGEL | C-1 OWWO | NW | NW | SW | 36 | 13 | 20 | W | 1 | B | GW | 1/3/2006 |
| 4 | ELLIS | PFEIFER-ENGEL | 2-OWWO | NE | NW | SE | 36 | 13 | 20 | W | 1 | B | GW | 1/3/2006 |
| 4 | ELLIS | PFEIFER-ENGEL | B-2-OWWO | E2 | NE | SE | 36 | 13 | 20 | W | 1 | B | GW | 12/28/2005 |
| 4 | ELLIS | TED | 1 | | SE | NE | 5 | 14 | 16 | W | 1 | B | GW | 3/23/2009 |
| 4 | ELLIS | J.E. DREILING | 2 | SW | SW | NW | 22 | 14 | 16 | W | 1 | B | GW | 4/7/1997 |
| 4 | ELLIS | SENTINEL HILL | 1 | W2 | SW | SW | 7 | 14 | 18 | W | 1 | A | GW | 4/3/1997 |
| 4 | ELLIS | WRIGHT ENGEL | 33-32 | SW | SE | NE | 32 | 14 | 18 | W | 1 | A | GW | 4/20/1998 |
| 4 | ELLIS | KINDERKNECHT | B-11 | NW | SW | SE | 8 | 14 | 19 | W | 1 | A | GW | 1/6/2000 |
| 4 | ELLIS | KINDERKNECHT | B-6 | W2 | SE | SE | 8 | 14 | 19 | W | 1 | A | GW | 1/27/2000 |
| 4 | ELLIS | KISNER | 1 | NW | NE | SE | 11 | 14 | 19 | W | 1 | A | GW | 10/2/1996 |
| 4 | ELLIS | WEBER | 1-SWDW | NE | NE | SW | 28 | 14 | 19 | W | 1 | B | GW | 5/3/2012 |
| 4 | ELLIS | GOTTSCHALK | 1 | | NE | NW | 10 | 14 | 20 | W | 1 | B | GW | 11/2/2004 |
| 4 | ELLIS | HASELHORST | 1-A | NW | NW | SE | 23 | 14 | 20 | W | 1 | B | GW | 8/11/2016 |

Wells Plugged with State Funds Since 7/1/1996

| DIST | COUNTY | LEASE NAME | WELL NO | Q-3 | Q-2 | Q-1 | SEC | TWP | RNG | DIR | PRI | LEVEL | TYPE | PLUGDATE |
|------|--------|---------------|----------|-----|-----|-----|-----|-----|-----|-----|-----|-------|------|------------|
| 4 | ELLIS | FISHER | 1-SWD | NE | NW | NW | 1 | 15 | 13 | W | 1 | A | GW | 8/30/2010 |
| 4 | ELLIS | STECKLEIN "A" | 1 | SW | NW | SE | 6 | 15 | 17 | W | 1 | A | SW | 11/28/2000 |
| 4 | ELLIS | DEBENHART | 1 | | W2 | SE | 15 | 15 | 17 | W | 1 | A | GW | 7/14/2004 |
| 4 | ELLIS | DINGES A | 2 | SW | NE | NW | 10 | 15 | 18 | W | 1 | A | GW | 7/6/1999 |
| 4 | ELLIS | FAWCETT | 1 | SW | SW | SW | 18 | 15 | 18 | W | 1 | A | SW | 7/13/2018 |
| 4 | ELLIS | WOLF | 1 | NW | NW | NW | 25 | 15 | 18 | W | 1 | B | GW | 1/28/2010 |
| 4 | ELLIS | DECHANT | 2 | NW | SE | NW | 13 | 15 | 19 | W | 1 | B | GW | 1/17/2006 |
| 4 | ELLIS | DECHANT | 1 | NE | SE | NW | 13 | 15 | 19 | W | 1 | B | GW | 1/17/2006 |
| 4 | ELLIS | GERSTNER | 1 | NE | SW | NW | 13 | 15 | 19 | W | 1 | B | GW | 1/23/2006 |
| 4 | ELLIS | ZIMMERMAN | 1 | SW | SW | SE | 35 | 15 | 19 | W | 1 | A | PS | 3/11/1998 |
| 4 | ELLIS | MESERVE RANCH | 1 | SE | SW | SE | 7 | 15 | 20 | W | 1 | B | GW | 11/27/2012 |
| 4 | ELLIS | W W PENKA A | 1 | SW | SW | NE | 27 | 16 | 12 | W | 1 | B | GW | 9/30/2002 |
| 4 | GOVE | SCHOENDALER | 1 | | NE | SW | 28 | 12 | 30 | W | 1 | B | GW | 8/10/2009 |
| 4 | GOVE | PRIEFERT | 1 | | NE | SW | 21 | 13 | 29 | W | 1 | B | GW | 8/13/2009 |
| 4 | GOVE | MUNSELL | 2 | NE | SW | NE | 13 | 15 | 28 | W | 1 | A | GW | 1/8/2003 |
| 4 | GOVE | BENTLEY | 2 | W2 | E2 | NE | 14 | 15 | 28 | W | 1 | A | GW | 1/18/2003 |
| 4 | GOVE | BENTLEY | 1 | | NE | NE | 14 | 15 | 28 | W | 1 | A | GW | 1/17/2003 |
| 4 | GOVE | BENTLEY "A" | 2 | | W2 | NE | 14 | 15 | 28 | W | 1 | A | GW | 1/18/2003 |
| 4 | GOVE | BENTLEY "A" | 1 | SE | SW | NE | 14 | 15 | 28 | W | 1 | A | GW | 1/17/2003 |
| 4 | GRAHAM | KLEIN | 1C | NW | SE | SE | 19 | 6 | 25 | W | 1 | B | GW | 6/28/2002 |
| 4 | GRAHAM | KLEIN | 1B | C | SE | SE | 19 | 6 | 25 | W | 1 | B | GW | 6/25/2002 |
| 4 | GRAHAM | KLEIN | 1A | SE | SE | SE | 19 | 6 | 25 | W | 1 | B | GW | 6/27/2002 |
| 4 | GRAHAM | D. ANDERSON | 7-1 | SE | NE | NW | 7 | 7 | 24 | W | 1 | A | GW | 12/30/2016 |
| 4 | GRAHAM | GOFF | 3 | NW | SE | SW | 3 | 8 | 24 | W | 1 | A | GW | 11/18/1998 |
| 4 | GRAHAM | GUSTAFSON | 1-3 OWWO | SE | SE | SW | 31 | 9 | 21 | W | 1 | B | GW | 10/25/2011 |
| 4 | GRAHAM | SWAYZE | 1-10 | NW | NW | SW | 10 | 9 | 22 | W | 1 | B | GW | 8/17/2016 |
| 4 | GRAHAM | GUSTAFSON | 3 | SE | SW | NW | 25 | 9 | 22 | W | 1 | B | GW | 11/18/2003 |
| 4 | GRAHAM | BARBER "B" | 1 | NE | NE | NW | 26 | 9 | 22 | W | 1 | B | GW | 11/7/2003 |
| 4 | GRAHAM | WOLFE | 4 | NE | NW | SW | 36 | 9 | 22 | W | 1 | B | GW | 4/3/2002 |
| 4 | GRAHAM | WOLFE | 3 | NE | SE | SW | 36 | 9 | 22 | W | 1 | B | GW | 3/29/2002 |
| 4 | GRAHAM | WOLFE | 2 | NE | NE | SW | 36 | 9 | 22 | W | 1 | A | GW | 4/2/2002 |
| 4 | GRAHAM | WOLFE | 1 | SW | NE | SW | 36 | 9 | 22 | W | 1 | B | GW | 3/28/2002 |
| 4 | GRAHAM | JONES | 1 | NW | NW | SE | 11 | 9 | 23 | W | 1 | A | GW | 9/25/1996 |
| 4 | GRAHAM | JONES | 4 | SW | SE | NE | 11 | 9 | 23 | W | 1 | A | GW | 9/25/1996 |
| 4 | GRAHAM | WHITE | 1 | S2 | SW | NE | 31 | 9 | 23 | W | 1 | C | GW | 9/25/1996 |
| 4 | GRAHAM | IDA KEITH | 5 | SW | SW | SE | 3 | 9 | 24 | W | 1 | A | GW | 7/22/1999 |
| 4 | GRAHAM | IDA KEITH A | 9 | SE | SW | SE | 3 | 9 | 24 | W | 1 | A | GW | 7/22/1999 |
| 4 | GRAHAM | IDA KEITH A | 10 | SE | SW | SW | 3 | 9 | 24 | W | 1 | A | GW | 7/20/1999 |
| 4 | GRAHAM | IDA KEITH A | 8 | NW | SW | SW | 3 | 9 | 24 | W | 1 | A | GW | 7/22/1999 |
| 4 | GRAHAM | GEORGE KEITH | 8 | N2 | SE | NE | 4 | 9 | 24 | W | 1 | A | GW | 7/19/1999 |
| 4 | GRAHAM | HILDEBRAND | 2 | SE | NE | SW | 4 | 9 | 24 | W | 1 | A | GW | 7/20/1999 |
| 4 | GRAHAM | HILDEBRAND | 1 | SE | NW | SE | 4 | 9 | 24 | W | 1 | A | GW | 7/20/1999 |
| 4 | GRAHAM | HILDEBRAND | 3 | SE | SW | NE | 4 | 9 | 24 | W | 1 | A | GW | 7/20/1999 |
| 4 | GRAHAM | KEITH | 5 | NW | SW | SE | 4 | 9 | 24 | W | 1 | A | GW | 7/20/1999 |
| 4 | GRAHAM | KEITH | 3 | SE | SW | SE | 4 | 9 | 24 | W | 1 | A | GW | 7/20/1999 |
| 4 | GRAHAM | KEITH | 2 | NW | SE | SE | 4 | 9 | 24 | W | 1 | A | GW | 7/20/1999 |
| 4 | GRAHAM | KEITH | 1 | SE | SE | SE | 4 | 9 | 24 | W | 1 | A | GW | 7/20/1999 |
| 4 | GRAHAM | KEITH | 4 | SE | NE | SE | 4 | 9 | 24 | W | 1 | A | GW | 7/21/1999 |
| 4 | GRAHAM | KEITH | 6 | NW | NE | SE | 4 | 9 | 24 | W | 1 | A | GW | 7/21/1999 |
| 4 | GRAHAM | KEITH | 7 | SE | SE | NE | 4 | 9 | 24 | W | 1 | A | GW | 7/19/1999 |
| 4 | GRAHAM | KEITH A | 4 | NW | SE | NW | 4 | 9 | 24 | W | 1 | A | GW | 7/19/1999 |
| 4 | GRAHAM | KEITH A | 3 | NW | SW | NW | 4 | 9 | 24 | W | 1 | A | GW | 7/19/1999 |
| 4 | GRAHAM | KEITH A | 2 | NW | NW | NW | 4 | 9 | 24 | W | 1 | A | GW | 7/19/1999 |
| 4 | GRAHAM | KEITH A | 1 | NW | NE | NW | 4 | 9 | 24 | W | 1 | A | GW | 7/19/1999 |
| 4 | GRAHAM | KEITH E | 1 | C | NW | NE | 4 | 9 | 24 | W | 1 | A | GW | 7/21/1999 |
| 4 | GRAHAM | IDA KEITH | 4 | NW | NE | NW | 10 | 9 | 24 | W | 1 | A | GW | 7/21/1999 |
| 4 | GRAHAM | IDA KEITH | 3 | NW | SW | NW | 10 | 9 | 24 | W | 1 | A | GW | 7/21/1999 |
| 4 | GRAHAM | IDA KEITH | 2 | SE | NW | NW | 10 | 9 | 24 | W | 1 | A | GW | 7/22/1999 |
| 4 | GRAHAM | IDA KEITH | 1 | NW | NW | NW | 10 | 9 | 24 | W | 1 | A | GW | 7/21/1999 |
| 4 | GRAHAM | GERMANY | 3 | NW | NE | NE | 6 | 10 | 21 | W | 1 | A | GW | 4/27/2001 |
| 4 | GRAHAM | GERMANY | 2 | SE | NE | NE | 6 | 10 | 21 | W | 1 | A | GW | 4/26/2001 |

Wells Plugged with State Funds Since 7/1/1996

| DIST | COUNTY | LEASE NAME | WELL NO | Q-3 | Q-2 | Q-1 | SEC | TWP | RNG | DIR | PRI | LEVEL | TYPE | PLUGDATE |
|------|---------|------------------|---------|-----|-----|-----|-----|-----|-----|-----|-----|-------|------|------------|
| 4 | GRAHAM | ACHESON C | 5 | N2 | NE | SE | 14 | 10 | 21 | W | 1 | B | GW | 10/14/2011 |
| 4 | GRAHAM | ACHESON C | 4 owwo | NE | NW | SE | 14 | 10 | 21 | W | 1 | B | GW | 10/13/2011 |
| 4 | GRAHAM | WEBSTER OWWO | 1 | SW | SW | SW | 26 | 10 | 22 | W | 1 | A | GW | 5/21/1998 |
| 4 | GRAHAM | GRIFFITH | A-1 SWD | SE | SW | NW | 32 | 10 | 22 | W | 1 | B | GW | 5/18/2009 |
| 4 | GRAHAM | GRIFFITH | A-2 | SW | SE | NW | 32 | 10 | 22 | W | 1 | B | GW | 5/18/2009 |
| 4 | GRAHAM | McCALL | 1-32 | NE | NW | SW | 32 | 10 | 22 | W | 1 | B | GW | 5/19/2009 |
| 4 | GRAHAM | KNOLL | 2 | S2 | SE | NE | 16 | 10 | 25 | W | 1 | C | GW | 3/11/1997 |
| 4 | GRAHAM | KRUG A | 2-SWD | NE | NW | SE | 18 | 10 | 25 | W | 1 | B | GW | 2/14/2017 |
| 4 | GRAHAM | KRUG A | 1 | NE | SW | SE | 18 | 10 | 25 | W | 1 | B | GW | 2/1/2017 |
| 4 | NORTON | GRUNERT | 2-OWWO | | SE | SE | 32 | 2 | 23 | W | 1 | B | GW | 6/30/2008 |
| 4 | NORTON | FEDDE | 1 | E2 | W2 | SW | 33 | 2 | 23 | W | 1 | B | GW | 6/30/2008 |
| 4 | NORTON | SCHUCK | A #2 | SW | NE | SW | 27 | 5 | 22 | W | 1 | B | GW | 12/26/2012 |
| 4 | OSBORNE | SIMPSON | 1 | SW | SW | SW | 10 | 7 | 14 | W | 1 | A | GW | 10/29/2001 |
| 4 | RAWLINS | SRAMEK | 1 | | SE | SW | 5 | 1 | 34 | W | 1 | B | GW | 11/21/2008 |
| 4 | RAWLINS | SRAMEK A | 2 | N2 | SW | SW | 5 | 1 | 34 | W | 1 | B | GW | 11/19/2008 |
| 4 | RAWLINS | SRAMEK A | 1 | W2 | NE | SW | 5 | 1 | 34 | W | 1 | B | GW | 11/4/2008 |
| 4 | RAWLINS | DOZBABA | 1 | | SW | SE | 6 | 1 | 34 | W | 1 | B | GW | 7/23/2010 |
| 4 | RAWLINS | CAHOJ | 1 | E2 | SE | NE | 8 | 1 | 34 | W | 1 | B | GW | 11/26/2008 |
| 4 | RAWLINS | SABATKA | 1 | NW | NW | NW | 21 | 1 | 34 | W | 1 | B | GW | 1/14/2009 |
| 4 | ROOKS | FAUBION | #1 | NE | NE | NW | 12 | 6 | 18 | W | 1 | B | GW | 11/21/2012 |
| 4 | ROOKS | ODLE | 1 OWWO | SE | SW | SE | 4 | 6 | 20 | W | 1 | B | GW | 12/1/2016 |
| 4 | ROOKS | STEELE A | 1 | SW | SW | SE | 4 | 6 | 20 | W | 1 | B | GW | 6/6/2008 |
| 4 | ROOKS | STEELE A | 2SWD | SE | SW | SE | 4 | 6 | 20 | W | 1 | B | GW | 6/6/2008 |
| 4 | ROOKS | STEELE OWWO | 2 | SW | SW | SW | 4 | 6 | 20 | W | 1 | B | GW | 6/9/2008 |
| 4 | ROOKS | YOUNG | 1 | NW | NW | SW | 18 | 7 | 16 | W | 1 | B | GW | 6/2/2005 |
| 4 | ROOKS | IVES | 2 | NW | SW | SE | 12 | 7 | 18 | W | 1 | A | GW | 5/25/2005 |
| 4 | ROOKS | ZWINK-IVES | 4 | | | SW | 12 | 7 | 18 | W | 1 | A | GW | 5/27/2005 |
| 4 | ROOKS | CHESNEY | 1 | NE | NW | NE | 19 | 8 | 16 | W | 1 | A | GW | 9/18/1998 |
| 4 | ROOKS | BEARDMORE | 9 | SW | SW | SW | 2 | 9 | 16 | W | 1 | C | GW | 5/1/2002 |
| 4 | ROOKS | BEARDMORE | 8 | S2 | NE | SW | 2 | 9 | 16 | W | 1 | C | GW | 5/3/2002 |
| 4 | ROOKS | BEARDMORE | 7 | N2 | NE | SW | 2 | 9 | 16 | W | 1 | A | GW | 5/7/2002 |
| 4 | ROOKS | BEARDMORE | 6 | N2 | NW | SW | 2 | 9 | 16 | W | 1 | C | GW | 5/2/2002 |
| 4 | ROOKS | BEARDMORE | 5 | S2 | NW | SW | 2 | 9 | 16 | W | 1 | C | GW | 5/1/2002 |
| 4 | ROOKS | BEARDMORE | 4 | N2 | SW | SW | 2 | 9 | 16 | W | 1 | C | GW | 5/1/2002 |
| 4 | ROOKS | LIVINGOOD | C5 | S2 | SW | NE | 11 | 9 | 16 | W | 1 | A | GW | 1/24/2001 |
| 4 | ROOKS | LIVINGOOD | C1 | W2 | NW | NE | 11 | 9 | 16 | W | 1 | A | GW | 1/24/2001 |
| 4 | ROOKS | LIVINGOOD | C3 | | W2 | NE | 11 | 9 | 16 | W | 1 | A | GW | 1/23/2001 |
| 4 | ROOKS | LIVINGOOD | C2 | W2 | SW | NE | 11 | 9 | 16 | W | 1 | A | GW | 1/25/2001 |
| 4 | ROOKS | LIVINGOOD | W-10 | SE | SE | NW | 11 | 9 | 16 | W | 1 | A | GW | 1/18/2001 |
| 4 | ROOKS | LIVINGOOD | 9 | W2 | SW | NW | 11 | 9 | 16 | W | 1 | A | GW | 1/16/2001 |
| 4 | ROOKS | LIVINGOOD | 3 | S2 | SW | NW | 11 | 9 | 16 | W | 1 | A | GW | 1/30/2001 |
| 4 | ROOKS | LIVINGOOD | 2 | N2 | SE | NW | 11 | 9 | 16 | W | 1 | A | GW | 1/19/2001 |
| 4 | ROOKS | LIVINGOOD | 1 | SE | SE | NW | 11 | 9 | 16 | W | 1 | A | GW | 1/18/2001 |
| 4 | ROOKS | CASEY | 5-W | NE | NW | NE | 21 | 9 | 16 | W | 1 | B | GW | 9/6/2006 |
| 4 | ROOKS | REMPE | B-2 | | NE | SE | 28 | 9 | 17 | W | 1 | B | GW | 5/21/2009 |
| 4 | ROOKS | REMPE | A-2 | | SW | SW | 28 | 9 | 17 | W | 1 | B | GW | 5/20/2009 |
| 4 | ROOKS | REMPE | A-1 | | NW | SW | 28 | 9 | 17 | W | 1 | B | GW | 5/21/2009 |
| 4 | ROOKS | BAUMGARTNER B | 6 | SE | NE | NE | 20 | 9 | 18 | W | 1 | B | GW | 6/19/2003 |
| 4 | ROOKS | BAUMGARTNER B | 4 | SW | NE | NE | 20 | 9 | 18 | W | 1 | B | GW | 6/20/2003 |
| 4 | ROOKS | BAUMGARTNER B | 2 | NE | NW | NE | 20 | 9 | 18 | W | 1 | B | GW | 6/20/2003 |
| 4 | ROOKS | BAUMGARTNER B | 1 | N2 | NE | NE | 20 | 9 | 18 | W | 1 | A | GW | 6/19/2003 |
| 4 | ROOKS | SOLLENBERGER | 1 | NW | NW | SW | 30 | 9 | 18 | W | 1 | B | GW | 9/18/2006 |
| 4 | ROOKS | McCLELLAN A OWWO | 1 | NW | NW | NE | 4 | 9 | 19 | W | 1 | A | GW | 11/19/1998 |
| 4 | ROOKS | BAYARD | 4 | SW | SW | SW | 8 | 9 | 19 | W | 1 | B | GW | 2/11/2008 |
| 4 | ROOKS | BAYARD | 3 | SE | SE | SW | 8 | 9 | 19 | W | 1 | B | GW | 2/4/2008 |
| 4 | ROOKS | BAYARD | 2 | NE | SW | SW | 8 | 9 | 19 | W | 1 | B | GW | 2/1/2008 |
| 4 | ROOKS | BAYARD | 1 | NW | SE | SW | 8 | 9 | 19 | W | 1 | B | GW | 1/31/2008 |
| 4 | ROOKS | STULL | 4 | NW | NW | SW | 8 | 9 | 19 | W | 1 | B | GW | 2/7/2008 |
| 4 | ROOKS | STULL | 3 | SE | NW | SW | 8 | 9 | 19 | W | 1 | B | GW | 2/8/2008 |
| 4 | ROOKS | STULL | 1-A | SW | NE | SW | 8 | 9 | 19 | W | 1 | B | GW | 1/28/2008 |
| 4 | ROOKS | STULL | 1 | NW | NE | SW | 8 | 9 | 19 | W | 1 | B | GW | 1/24/2008 |

Wells Plugged with State Funds Since 7/1/1996

| DIST | COUNTY | LEASE NAME | WELL NO | Q-3 | Q-2 | Q-1 | SEC | TWP | RNG | DIR | PRI | LEVEL | TYPE | PLUGDATE |
|------|---------|-----------------------|------------|-----|-----|-----|-----|-----|-----|-----|-----|-------|------|------------|
| 4 | ROOKS | WANKER | 1-SWD | | | SW | 20 | 9 | 19 | W | 1 | B | GW | 2/11/2008 |
| 4 | ROOKS | WANKER | 1 | | | SW | 20 | 9 | 19 | W | 1 | B | GW | 2/12/2008 |
| 4 | ROOKS | LYND | 7 | N2 | S2 | SW | 32 | 9 | 19 | W | 1 | A | GW | 6/30/2004 |
| 4 | ROOKS | LYND | 2 | NE | SE | SW | 32 | 9 | 19 | W | 1 | A | GW | 6/30/2004 |
| 4 | ROOKS | WHISMAN | 1 | SE | NW | NW | 9 | 9 | 20 | W | 1 | A | GW | 6/3/2002 |
| 4 | ROOKS | PYWELL | 1 | W2 | NW | NW | 35 | 9 | 20 | W | 1 | C | GW | 10/7/2002 |
| 4 | ROOKS | CONGER B | 1 | NE | NE | NE | 22 | 10 | 16 | W | 1 | B | GW | 7/8/2003 |
| 4 | ROOKS | ANDRESON | 4-SWD | SE | SW | NW | 4 | 10 | 19 | W | 1 | B | GW | 3/4/2015 |
| 4 | ROOKS | ANDRESON | 4 | SW | SE | NW | 4 | 10 | 19 | W | 1 | B | GW | 3/3/2015 |
| 4 | ROOKS | ANDRESON | 1 | NE | NW | NW | 4 | 10 | 19 | W | 1 | B | GW | 3/5/2015 |
| 4 | ROOKS | RENNER | 6 | W2 | SW | NW | 5 | 10 | 20 | W | 1 | B | GW | 8/27/2003 |
| 4 | ROOKS | RENNER | 5 | NE | SW | NW | 5 | 10 | 20 | W | 1 | B | GW | 8/27/2003 |
| 4 | ROOKS | RENNER | 2 | NW | SE | NW | 5 | 10 | 20 | W | 1 | B | GW | 8/27/2003 |
| 4 | ROOKS | SUTOR RANCH | 11 | NE | NE | NE | 13 | 10 | 20 | W | 1 | B | GW | 6/24/2003 |
| 4 | ROOKS | SUTOR RANCH | 6 | NW | NE | NE | 13 | 10 | 20 | W | 1 | A | GW | 7/1/2003 |
| 4 | ROOKS | SUTOR RANCH | 5 | NW | SE | NE | 13 | 10 | 20 | W | 1 | A | GW | 7/1/2003 |
| 4 | ROOKS | SUTOR RANCH | 4 | SE | NW | NE | 13 | 10 | 20 | W | 1 | B | GW | 7/1/2003 |
| 4 | ROOKS | SUTOR RANCH | 2 | SE | NE | NE | 13 | 10 | 20 | W | 1 | B | GW | 7/1/2003 |
| 4 | ROOKS | BRIGGS | 1 | N2 | S2 | NW | 34 | 10 | 20 | W | 1 | B | GW | 5/1/2012 |
| 4 | RUSSELL | DREHER | 2 | NW | NW | SW | 23 | 11 | 15 | W | 1 | C | GW | 8/21/2017 |
| 4 | RUSSELL | ABBOTT B | 1 | W2 | NW | NE | 32 | 11 | 15 | W | 1 | B | GW | 5/3/2012 |
| 4 | RUSSELL | NEWMAN | 1 | C | N2 | SW | 7 | 12 | 14 | W | 1 | A | GW | 11/23/1998 |
| 4 | RUSSELL | STIELOW | 2 | E2 | SE | SW | 7 | 12 | 14 | W | 1 | A | GW | 11/23/1998 |
| 4 | RUSSELL | STIELOW | 1 | SW | SE | SE | 7 | 12 | 14 | W | 1 | A | GW | 11/23/1998 |
| 4 | RUSSELL | CLAUSSEN | 4 | SE | SE | SW | 27 | 12 | 14 | W | 1 | A | GW | 3/27/1998 |
| 4 | RUSSELL | SHAFFER | 3 | | N2 | S2 | 2 | 12 | 15 | W | 1 | A | GW | 9/24/1998 |
| 4 | RUSSELL | SHAFFER | 2 | SW | SE | NW | 2 | 12 | 15 | W | 1 | A | GW | 9/25/1998 |
| 4 | RUSSELL | MILLER C | WSW | SE | SW | NE | 20 | 12 | 15 | W | 1 | B | GW | 6/14/2006 |
| 4 | RUSSELL | MILLER C | 2 | SE | SW | NE | 20 | 12 | 15 | W | 1 | B | GW | 6/14/2006 |
| 4 | RUSSELL | MILLER C | 1 | SW | SW | NE | 20 | 12 | 15 | W | 1 | B | GW | 6/15/2006 |
| 4 | RUSSELL | HOLLAND | 2 | SW | NW | SE | 6 | 13 | 13 | W | 1 | C | GW | 8/30/2017 |
| 4 | RUSSELL | HOLLAND | 1 | SW | NW | SE | 6 | 13 | 13 | W | 1 | C | GW | 8/28/2017 |
| 4 | RUSSELL | SCHMIDT | 1 | NW | NW | NW | 10 | 13 | 14 | W | 1 | B | GW | 2/25/2004 |
| 4 | RUSSELL | KRUG "A" | 1 | NE | SE | NE | 18 | 13 | 14 | W | 1 | B | GW | 12/7/2012 |
| 4 | RUSSELL | DEINES | 2 | NE | NW | NE | 19 | 13 | 14 | W | 1 | B | GW | 7/28/2003 |
| 4 | RUSSELL | DEINES | 1 | W2 | NW | NE | 19 | 13 | 14 | W | 1 | B | GW | 7/28/2003 |
| 4 | RUSSELL | BECKER | 2 | SW | SE | SE | 21 | 13 | 14 | W | 1 | B | GW | 8/6/2010 |
| 4 | RUSSELL | BECKER | 8-SWD (1) | SE | SW | SE | 21 | 13 | 14 | W | 1 | B | GW | 8/6/2010 |
| 4 | RUSSELL | ANSCHUTZ | 4 SWD | C | SW | NW | 22 | 13 | 14 | W | 1 | B | GW | 1/21/2014 |
| 4 | RUSSELL | ANSCHUTZ | 3 SWD OWWO | SE | SW | NW | 22 | 13 | 14 | W | 1 | B | GW | 1/17/2014 |
| 4 | RUSSELL | SPEERE | 1-OWWO | SW | NE | NE | 23 | 13 | 14 | W | 1 | B | GW | 8/9/2010 |
| 4 | RUSSELL | KRUG | 2-B | NE | NW | NW | 25 | 13 | 14 | W | 1 | B | GW | 11/12/2012 |
| 4 | RUSSELL | STRECKER (THOMAN) | 3 | SE | SE | NW | 27 | 13 | 14 | W | 1 | A | GW | 9/6/1996 |
| 4 | RUSSELL | ATHERTON | 2 | NE | SW | SW | 30 | 13 | 14 | W | 1 | B | GW | 6/14/2004 |
| 4 | RUSSELL | OLSON W | 1 | NE | SW | SE | 23 | 13 | 15 | W | 1 | B | GW | 8/9/2010 |
| 4 | RUSSELL | SELLENS II | #4 | NW | SW | SW | 25 | 13 | 15 | W | 1 | B | GW | 3/1/2012 |
| 4 | RUSSELL | SELLENS II | #3 | SE | SE | SW | 25 | 13 | 15 | W | 1 | B | GW | 2/29/2012 |
| 4 | RUSSELL | SELLENS II | #2 TWIN | SE | SW | SW | 25 | 13 | 15 | W | 1 | B | GW | 2/29/2012 |
| 4 | RUSSELL | BILLINGS C (DUMLER D) | 1 | NE | NE | NE | 27 | 13 | 15 | W | 1 | B | GW | 10/21/2004 |
| 4 | RUSSELL | COADY MARY A. | 1 | SW | SE | SW | 34 | 13 | 15 | W | 1 | B | GW | 5/15/2009 |
| 4 | RUSSELL | COADY MARY A. | 2 | SE | SE | SW | 34 | 13 | 15 | W | 1 | B | GW | 5/18/2009 |
| 4 | RUSSELL | COADY MARY A. | 1-SWD | SW | SE | SW | 34 | 13 | 15 | W | 1 | B | GW | 5/18/2009 |
| 4 | RUSSELL | DILLNER | 2 | SE | NE | NE | 35 | 13 | 15 | W | 1 | B | GW | 7/18/2006 |
| 4 | RUSSELL | DILLNER | 1 | SW | NE | NE | 35 | 13 | 15 | W | 1 | B | GW | 7/19/2006 |
| 4 | RUSSELL | DOUBRAVA | 2 | | NE | NE | 10 | 14 | 11 | W | 1 | B | GW | 8/26/2003 |
| 4 | RUSSELL | DOUBRAVA | 1 | | NW | NE | 10 | 14 | 11 | W | 1 | B | GW | 8/26/2003 |
| 4 | RUSSELL | ESCHBAUGH | #2 INJ | NW | NW | NW | 13 | 14 | 11 | W | 1 | B | GW | 1/14/2014 |
| 4 | RUSSELL | DUMLER EAST | 1-E | SE | SE | SE | 15 | 14 | 13 | W | 1 | B | GW | 11/25/2009 |
| 4 | RUSSELL | DUMLER EAST | 1-G | NW | NW | SE | 15 | 14 | 13 | W | 1 | B | GW | 11/30/2009 |
| 4 | RUSSELL | HOKE | 6 | | SE | SW | 15 | 14 | 13 | W | 1 | A | GW | 8/1/2001 |
| 4 | RUSSELL | HOKE | 5 | SE | NW | SW | 15 | 14 | 13 | W | 1 | B | GW | 7/24/2001 |

Wells Plugged with State Funds Since 7/1/1996

| DIST | COUNTY | LEASE NAME | WELL NO | Q-3 | Q-2 | Q-1 | SEC | TWP | RNG | DIR | PRI | LEVEL | TYPE | PLUGDATE |
|------|---------|--------------|---------|-----|-----|-----|-----|-----|-----|-----|-----|-------|------|------------|
| 4 | RUSSELL | HOKE | A-1 | NW | NW | SW | 15 | 14 | 13 | W | 1 | B | GW | 7/24/2001 |
| 4 | RUSSELL | DUMLER | 11 | NE | NE | SE | 16 | 14 | 13 | W | 1 | B | GW | 7/23/2001 |
| 4 | RUSSELL | DUMLER | 10 | NW | NE | SE | 16 | 14 | 13 | W | 1 | B | GW | 7/23/2001 |
| 4 | RUSSELL | DUMLER | 7 | NE | NW | SE | 16 | 14 | 13 | W | 1 | B | GW | 7/23/2001 |
| 4 | RUSSELL | DUMLER | 5 | NE | SE | SE | 16 | 14 | 13 | W | 1 | A | GW | 7/19/2001 |
| 4 | RUSSELL | DUMLER WEST | 2 | NE | NW | SW | 16 | 14 | 13 | W | 1 | B | GW | 11/30/2009 |
| 4 | RUSSELL | DUMLER WEST | 1 | SE | SW | SW | 16 | 14 | 13 | W | 1 | B | GW | 12/1/2009 |
| 4 | RUSSELL | DUMLER WEST | 1 | SE | SW | SW | 16 | 14 | 13 | W | 1 | B | GW | 12/1/2009 |
| 4 | RUSSELL | GRAHAM | 9 | SW | SW | NE | 21 | 14 | 13 | W | 1 | B | GW | 7/19/2001 |
| 4 | RUSSELL | GRAHAM | 7 | NW | SE | NE | 21 | 14 | 13 | W | 1 | B | GW | 7/19/2001 |
| 4 | RUSSELL | GRAHAM | 2 | NE | NW | NE | 21 | 14 | 13 | W | 1 | B | GW | 7/24/2001 |
| 4 | RUSSELL | HOKE | 1 | SW | SW | SW | 24 | 14 | 13 | W | 1 | B | GW | 10/14/2010 |
| 4 | RUSSELL | BOXBERGER | 1 | NW | SW | NW | 5 | 14 | 14 | W | 1 | B | GW | 8/20/2009 |
| 4 | RUSSELL | JOHNSON | 1 | S2 | SE | SW | 6 | 14 | 14 | W | 1 | A | GW | 12/29/2003 |
| 4 | RUSSELL | JOHNSON OWWO | 1 | SE | SE | SW | 6 | 14 | 14 | W | 1 | A | GW | 12/29/2003 |
| 4 | RUSSELL | WEIMEISTER | S | NW | SW | SE | 13 | 14 | 14 | W | 1 | A | GW | 3/21/2001 |
| 4 | RUSSELL | WEIMEISTER | M | NW | SW | SE | 13 | 14 | 14 | W | 1 | A | GW | 3/21/2001 |
| 4 | RUSSELL | WEIMEISTER | N | NW | SW | SE | 13 | 14 | 14 | W | 1 | A | GW | 3/21/2001 |
| 4 | RUSSELL | WEIMEISTER | 12 | NE | NE | SE | 13 | 14 | 14 | W | 1 | A | GW | 3/21/2001 |
| 4 | RUSSELL | WEIMEISTER | 6 | SE | NE | SE | 13 | 14 | 14 | W | 1 | A | GW | 3/21/2001 |
| 4 | RUSSELL | SOLBACH | 1 | SW | SE | NW | 16 | 14 | 14 | W | 1 | C | GW | 9/12/2017 |
| 4 | RUSSELL | MAI | 4 | | C | NW | 19 | 14 | 14 | W | 1 | B | GW | 3/30/2004 |
| 4 | RUSSELL | MAI | 3 | S2 | NE | NW | 19 | 14 | 14 | W | 1 | B | GW | 3/23/2004 |
| 4 | RUSSELL | MILBERGER | 5 | W2 | NE | NW | 19 | 14 | 14 | W | 1 | B | GW | 3/26/2004 |
| 4 | RUSSELL | MILBERGER | 4 | NE | NE | NW | 19 | 14 | 14 | W | 1 | B | GW | 3/25/2004 |
| 4 | RUSSELL | MILBERGER | 1 | | SE | NW | 19 | 14 | 14 | W | 1 | B | GW | 3/25/2004 |
| 4 | RUSSELL | MILBERGER | 2 | NW | SW | NW | 19 | 14 | 14 | W | 1 | B | GW | 3/24/2004 |
| 4 | RUSSELL | BEN REIN | #13 | | S2 | NW | 25 | 14 | 14 | W | 1 | A | GW | 7/30/2010 |
| 4 | RUSSELL | BEN REIN | #11 | | | NW | 25 | 14 | 14 | W | 1 | A | GW | 8/3/2010 |
| 4 | RUSSELL | BEN REIN | #10 | SE | SE | NW | 25 | 14 | 14 | W | 1 | B | GW | 8/27/2010 |
| 4 | RUSSELL | BEN REIN | #8 | | NE | NW | 25 | 14 | 14 | W | 1 | A | GW | 8/3/2010 |
| 4 | RUSSELL | BEN REIN | #5 | | NE | NW | 25 | 14 | 14 | W | 1 | A | GW | 7/30/2010 |
| 4 | RUSSELL | BEN REIN | #4 | | SW | NW | 25 | 14 | 14 | W | 1 | B | GW | 3/8/2010 |
| 4 | RUSSELL | BEN REIN | #3 | | W2 | NW | 25 | 14 | 14 | W | 1 | B | GW | 2/1/2010 |
| 4 | RUSSELL | BEN REIN | #2 | SE | NW | NW | 25 | 14 | 14 | W | 1 | A | GW | 1/29/2010 |
| 4 | RUSSELL | FOSTER A | W-38 | SW | SW | NW | 3 | 14 | 15 | W | 1 | A | GW | 12/30/1998 |
| 4 | RUSSELL | FOSTER B | O-58 | NW | SE | NE | 3 | 14 | 15 | W | 1 | A | GW | 10/21/1999 |
| 4 | RUSSELL | FOSTER B | 3 | SW | SE | NE | 3 | 14 | 15 | W | 1 | A | GW | 12/3/1998 |
| 4 | RUSSELL | FOSTER B | W-39 | SW | SW | NE | 3 | 14 | 15 | W | 1 | A | GW | 10/5/1996 |
| 4 | RUSSELL | WITT | 3-OWWO | NW | NE | SE | 3 | 14 | 15 | W | 1 | A | GW | 10/18/1999 |
| 4 | RUSSELL | WITT SINK | Test #1 | | NE | SW | 3 | 14 | 15 | E | 1 | B | GW | 4/1/2015 |
| 4 | RUSSELL | WITT SINK | A #1-A | NW | NW | SE | 3 | 14 | 15 | E | 1 | B | GW | 3/30/2015 |
| 4 | RUSSELL | DORTLAND | A-1 | NE | SE | SE | 5 | 14 | 15 | W | 1 | B | GW | 5/3/2004 |
| 4 | RUSSELL | POLCYN | 4 | SW | NE | NE | 10 | 14 | 15 | W | 1 | A | GW | 3/30/1999 |
| 4 | RUSSELL | POLCYN | 1-B | C | SE | NE | 10 | 14 | 15 | W | 1 | A | GW | 3/30/1999 |
| 4 | RUSSELL | POLCYN | 8 | SE | SE | NE | 10 | 14 | 15 | W | 1 | A | GW | 4/12/1999 |
| 4 | RUSSELL | POLCYN | 7 | SW | SE | NE | 10 | 14 | 15 | W | 1 | A | GW | 3/30/1999 |
| 4 | RUSSELL | POLCYN | 6 | NW | SE | NE | 10 | 14 | 15 | W | 1 | A | GW | 4/12/1999 |
| 4 | RUSSELL | POLCYN | 5 | NE | SE | NE | 10 | 14 | 15 | W | 1 | A | GW | 3/30/1999 |
| 4 | RUSSELL | POLCYN | 3 | SE | NE | NE | 10 | 14 | 15 | W | 1 | A | GW | 3/30/1999 |
| 4 | RUSSELL | POLCYN | 1 | NE | NE | NE | 10 | 14 | 15 | W | 1 | A | PS | 5/7/1999 |
| 4 | RUSSELL | POLCYN B | 3 | SE | NW | NE | 10 | 14 | 15 | W | 1 | A | PS | 4/12/1999 |
| 4 | RUSSELL | POLCYN B | 1 | NW | NW | NE | 10 | 14 | 15 | W | 1 | A | PS | 4/12/1999 |
| 4 | RUSSELL | POLCYN WSW | 1 | E2 | E2 | NE | 10 | 14 | 15 | W | 1 | A | PS | 3/29/1999 |
| 4 | RUSSELL | MAI | 2-OWWO | S2 | SW | SE | 13 | 14 | 15 | W | 1 | B | GW | 11/20/2009 |
| 4 | RUSSELL | SMITH A | #9 | SW | NE | SW | 14 | 14 | 15 | W | 1 | B | GW | 11/9/2012 |
| 4 | RUSSELL | SMITH A | #8 | NE | NE | SW | 14 | 14 | 15 | W | 1 | B | GW | 11/8/2012 |
| 4 | RUSSELL | SMITH A | #6 | SE | SW | SW | 14 | 14 | 15 | W | 1 | B | GW | 11/6/2012 |
| 4 | RUSSELL | SMITH A | #4-SWD | SW | SE | SW | 14 | 14 | 15 | W | 1 | B | GW | 11/7/2012 |
| 4 | RUSSELL | EICHMAN | 2-OWWO | NE | NE | NE | 24 | 14 | 15 | W | 1 | B | GW | 8/26/2010 |
| 4 | RUSSELL | HARBAUGH | #1 OWWO | NW | NE | NW | 25 | 14 | 15 | W | 1 | B | GW | 5/21/2013 |

Wells Plugged with State Funds Since 7/1/1996

| DIST | COUNTY | LEASE NAME | WELL NO | Q-3 | Q-2 | Q-1 | SEC | TWP | RNG | DIR | PRI | LEVEL | TYPE | PLUGDATE |
|------|----------|----------------------|----------|-----|-----|-----|-----|-----|-----|-----|-----|-------|------|------------|
| 4 | RUSSELL | HALL | 1 | NE | NE | NE | 35 | 14 | 15 | W | 1 | B | GW | 12/17/2009 |
| 4 | RUSSELL | SWART(C.CHEGWIDDEN) | 1 | E2 | SE | SE | 29 | 15 | 11 | W | 1 | B | GW | 11/20/2001 |
| 4 | RUSSELL | SWART (KYNER #4) | 4 | NW | SW | NW | 33 | 15 | 11 | W | 1 | B | GW | 12/2/2009 |
| 4 | RUSSELL | KRAUSE | 3 | NW | NW | NW | 21 | 15 | 12 | W | 1 | B | GW | 8/10/2009 |
| 4 | RUSSELL | KRAUSE | 2 | E2 | NW | NW | 21 | 15 | 12 | W | 1 | B | GW | 8/19/2009 |
| 4 | RUSSELL | KRAUSE | 1-C | W2 | NW | NW | 21 | 15 | 12 | W | 1 | B | GW | 8/12/2009 |
| 4 | RUSSELL | KRAUSE | 5 | SW | NW | NE | 21 | 15 | 12 | W | 1 | A | GW | 2/19/2002 |
| 4 | RUSSELL | KRAUSE | 4 | NE | NW | NE | 21 | 15 | 12 | W | 1 | A | GW | 2/20/2002 |
| 4 | RUSSELL | KRAUSE | 1 | SE | SE | NE | 21 | 15 | 12 | W | 1 | B | GW | 2/20/2002 |
| 4 | RUSSELL | KRAUSE "B" | 1 | SE | NE | NW | 21 | 15 | 12 | W | 1 | B | GW | 8/18/2009 |
| 4 | RUSSELL | MEHARG (WEEKS TRUST) | #A-1 SWD | SE | SW | NE | 18 | 15 | 13 | W | 1 | B | GW | 1/9/2014 |
| 4 | RUSSELL | SELLENS | 13 | W2 | W2 | SE | 20 | 15 | 13 | W | 1 | B | GW | 8/22/2001 |
| 4 | RUSSELL | SELLENS | 12 | SE | NW | SE | 20 | 15 | 13 | W | 1 | A | GW | 8/21/2001 |
| 4 | RUSSELL | SELLENS | 11 | W2 | E2 | SW | 20 | 15 | 13 | W | 1 | B | GW | 8/23/2001 |
| 4 | RUSSELL | SELLENS | 10 | NE | SW | SE | 20 | 15 | 13 | W | 1 | B | GW | 8/21/2001 |
| 4 | RUSSELL | SELLENS | 9 | W2 | NE | SW | 20 | 15 | 13 | W | 1 | B | GW | 8/22/2001 |
| 4 | RUSSELL | SELLENS | 8 | SE | SW | SE | 20 | 15 | 13 | W | 1 | B | GW | 9/13/2001 |
| 4 | RUSSELL | SELLENS | 6 | W2 | NW | SE | 20 | 15 | 13 | W | 1 | B | GW | 8/21/2001 |
| 4 | RUSSELL | SELLENS | 5 | NL | S2 | S2 | 20 | 15 | 13 | W | 1 | A | GW | 8/23/2001 |
| 4 | RUSSELL | SELLENS | 4 | SW | SW | SE | 20 | 15 | 13 | W | 1 | B | GW | 9/13/2001 |
| 4 | RUSSELL | SELLENS | 2 | SE | SE | SW | 20 | 15 | 13 | W | 1 | B | GW | 9/13/2001 |
| 4 | RUSSELL | SELLENS | 1 | SW | SE | SW | 20 | 15 | 13 | W | 1 | B | GW | 8/23/2001 |
| 4 | RUSSELL | H. J. SELLENS | 3 | NE | NW | NW | 36 | 15 | 13 | W | 1 | B | GW | 5/17/2011 |
| 4 | RUSSELL | SELLENS | 5 | S2 | NW | SW | 36 | 15 | 13 | W | 1 | A | GW | 12/30/2003 |
| 4 | RUSSELL | SELLENS | 4 | NE | NW | SW | 36 | 15 | 13 | W | 1 | A | GW | 12/31/2003 |
| 4 | RUSSELL | SELLENS | 3 | SW | NE | SW | 36 | 15 | 13 | W | 1 | A | GW | 12/31/2003 |
| 4 | RUSSELL | SELLENS | 2 | W2 | NW | SW | 36 | 15 | 13 | W | 1 | A | GW | 1/6/2004 |
| 4 | RUSSELL | MUDD (PHASE I) | #3 | SW | NW | SE | 6 | 15 | 14 | W | 1 | B | GW | 11/26/2013 |
| 4 | RUSSELL | MUDD (PHASE I) | #1 | S2 | NW | NE | 6 | 15 | 14 | W | 1 | B | GW | 12/9/2013 |
| 4 | RUSSELL | MUDD (PHASE II) | 2 | NW | NE | SE | 6 | 15 | 14 | W | 1 | B | GW | 12/30/2013 |
| 4 | RUSSELL | MUDD (PHASE II) | 1 | | NW | SE | 6 | 15 | 14 | W | 1 | B | GW | 12/3/2013 |
| 4 | RUSSELL | LANDON | 4 | | SE | SE | 11 | 15 | 14 | W | 1 | B | GW | 5/21/2008 |
| 4 | RUSSELL | PAULINE | 2 | NE | NE | NW | 15 | 15 | 14 | W | 1 | A | GW | 8/17/2000 |
| 4 | RUSSELL | PAULINE | 1 | SE | SE | NW | 15 | 15 | 14 | W | 1 | A | GW | 8/17/2000 |
| 4 | RUSSELL | DIETZ | 4 | SE | NW | SW | 25 | 15 | 14 | W | 1 | B | GW | 3/5/2010 |
| 4 | RUSSELL | DIETZ | 1 | SW | NW | SW | 25 | 15 | 14 | W | 1 | B | GW | 3/1/2010 |
| 4 | RUSSELL | MICHAELIS | 14 | S2 | N2 | SE | 36 | 15 | 14 | W | 1 | A | GW | 7/24/2003 |
| 4 | RUSSELL | MICHAELIS | 10 | NW | SW | SE | 36 | 15 | 14 | W | 1 | A | GW | 7/23/2003 |
| 4 | RUSSELL | MICHAELIS | 9 | | SW | SE | 36 | 15 | 14 | W | 1 | B | GW | 7/28/2003 |
| 4 | RUSSELL | MICHAELIS | 8 | NW | SE | SE | 36 | 15 | 14 | W | 1 | A | GW | 5/30/2003 |
| 4 | RUSSELL | MICHAELIS | 5 | SW | SE | SE | 36 | 15 | 14 | W | 1 | A | GW | 7/22/2003 |
| 4 | RUSSELL | MICHAELIS | 1 | NE | NE | SE | 36 | 15 | 14 | W | 1 | B | GW | 7/25/2003 |
| 4 | RUSSELL | BELL | 1 | NW | NE | SE | 10 | 15 | 15 | W | 1 | A | GW | 7/9/2003 |
| 4 | RUSSELL | SOLOMAN-DUMLER | 1 | NW | SE | SW | 29 | 15 | 15 | W | 1 | B | GW | 11/23/2009 |
| 4 | SHERIDAN | MOWERY | 1 | | NE | SW | 22 | 6 | 26 | W | 1 | B | GW | 2/3/2010 |
| 4 | SHERMAN | GOLDEN | 1 | C | SE | NW | 29 | 10 | 41 | W | 1 | A | GW | 2/3/1999 |
| 4 | TREGO | RUNNING W GRAZING | 1 | NW | SW | SW | 7 | 11 | 21 | W | 1 | B | GW | 4/5/2012 |
| 4 | TREGO | HALL | 1-24 | NE | SE | SE | 24 | 11 | 21 | W | 1 | A | GW | 4/21/2000 |
| 4 | TREGO | RONALD DEUTSCHER | 1 | | S2 | SW | 1 | 11 | 22 | W | 1 | A | GW | 4/2/1997 |
| 4 | TREGO | EMMERTON | #1 | NE | NW | SW | 12 | 11 | 22 | W | 1 | B | GW | 12/12/2012 |
| 4 | TREGO | WOLF | 1 | SW | SW | NE | 16 | 11 | 22 | W | 1 | B | GW | 2/22/2002 |
| 4 | TREGO | UHRICH | 1 | E2 | SE | SE | 20 | 11 | 22 | W | 1 | B | GW | 2/20/2002 |
| 4 | TREGO | FLAX | 1 | NW | NW | NW | 22 | 11 | 22 | W | 1 | B | GW | 2/21/2002 |
| 4 | TREGO | KING | 7 | NE | SW | NE | 22 | 12 | 21 | W | 1 | B | GW | 1/24/2017 |
| 4 | TREGO | KING | 5 | NE | SW | NE | 22 | 12 | 21 | W | 1 | B | GW | 1/25/2017 |
| 4 | TREGO | KING | 4 | SW | NE | NE | 22 | 12 | 21 | W | 1 | B | GW | 1/30/2017 |
| 4 | TREGO | KING | 3 | SW | SE | NE | 22 | 12 | 21 | W | 1 | B | GW | 1/26/2017 |
| 4 | TREGO | KING | 2 | NE | SE | NE | 22 | 12 | 21 | W | 1 | B | GW | 1/10/2017 |
| 4 | TREGO | KING | 1 | SE | SE | NE | 22 | 12 | 21 | W | 1 | B | GW | 12/28/2016 |
| 4 | TREGO | SHERFICK | #2 | SE | NE | NW | 13 | 12 | 22 | W | 1 | B | GW | 8/15/2016 |
| 4 | TREGO | SHERFICK | #1 | NW | SE | NW | 13 | 12 | 22 | W | 1 | B | GW | 8/13/2016 |

Wells Plugged with State Funds Since 7/1/1996

| DIST | COUNTY | LEASE NAME | WELL NO | Q-3 | Q-2 | Q-1 | SEC | TWP | RNG | DIR | PRI | LEVEL | TYPE | PLUGDATE |
|------|--------|------------|---------|-----|-----|-----|-----|-----|-----|-----|-----|-------|------|------------|
| 4 | TREGO | HELGET | 2 | NW | NW | NW | 2 | 13 | 21 | W | 1 | A | GW | 1/16/1999 |
| 4 | TREGO | HELGET | 1 OWWO | NW | SW | NW | 2 | 13 | 21 | W | 1 | A | GW | 1/18/1999 |
| 4 | TREGO | KUHN | 3 | S2 | NE | SE | 13 | 13 | 21 | W | 1 | B | GW | 7/6/2009 |
| 4 | TREGO | KUHN | 2 | NE | SE | SE | 13 | 13 | 21 | W | 1 | B | GW | 7/8/2009 |
| 4 | TREGO | KUHN | 1 | SE | NW | SE | 13 | 13 | 21 | W | 1 | B | GW | 7/10/2009 |
| 4 | TREGO | REED | #1 | SW | NW | NE | 17 | 13 | 21 | W | 1 | B | GW | 10/21/2015 |
| 4 | TREGO | LOCKER | 2 | SE | NE | NW | 28 | 13 | 21 | W | 1 | B | GW | 4/11/2003 |
| 4 | TREGO | SAUER | 1 | SW | NW | NE | 28 | 13 | 21 | W | 1 | A | GW | 6/5/2002 |
| 4 | TREGO | GD DAVIS A | 1 | | NE | SW | 11 | 15 | 22 | W | 1 | B | GW | 5/13/2009 |

Wells Approved for Plugging with State Funds

| DIST | COUNTY | LEASE NAME | WELL NO | Q-3 | Q-2 | Q-1 | SEC | TWP | RNG | DIR | PRI | LEVEL | TYPE | DATE REQUESTED |
|------|------------|----------------------|----------|-----|-----|-----|-----|-----|-----|-----|-----|-------|------|----------------|
| 1 | EDWARDS | ARENSMAN | 1 | NE | SW | NW | 17 | 23 | 17 | W | 1 | B | GW | 5/18/2018 |
| 1 | EDWARDS | STARMER | 1 | SW | NE | NE | 24 | 20 | 19 | W | 1 | B | GW | 5/18/2018 |
| 1 | GREELEY | KAISER | 1 | NW | SE | NW | 34 | 20 | 39 | W | 1 | B | GW | 5/29/2018 |
| 1 | GREELEY | KAISER | 1 | NW | SE | NW | 34 | 20 | 39 | W | 1 | B | GW | 5/29/2018 |
| 1 | HAMILTON | SIMON | 1 | NW | NW | SE | 19 | 22 | 42 | W | 1 | B | GW | 5/29/2018 |
| 1 | HAMILTON | SHAFER | 1 | SW | NE | NE | 18 | 23 | 41 | W | 1 | B | GW | 5/29/2018 |
| 1 | HAMILTON | SIMON | 1 | NW | NW | SE | 19 | 22 | 42 | W | 1 | B | GW | 5/23/2018 |
| 1 | HAMILTON | SHAFER | 1 | SW | NE | NE | 18 | 23 | 41 | W | 1 | B | GW | 5/23/2018 |
| 1 | PAWNEE | STARMER | 1 | SW | NE | NE | 24 | 20 | 19 | W | 1 | B | GW | 5/23/2018 |
| 1 | STAFFORD | BRENSING | 1 | SE | NW | NE | 17 | 24 | 12 | W | 1 | B | GW | 9/27/2018 |
| 1 | STANTON | BARBER FARMS | 1 | C | NE | SE | 20 | 30 | 40 | W | 1 | B | GW | 10/30/2018 |
| 2 | SEDGWICK | SOUTHWESTERN COLLEGE | 1 | NW | SE | SW | 2 | 27 | 1 | W | 1 | A | SW | 7/30/2018 |
| 2 | SEDGWICK | SOUTHWESTERN COLLEGE | 2 | NW | SE | SW | 2 | 27 | 1 | W | 1 | A | SW | 7/30/2018 |
| 3 | ANDERSON | WOLKEN | 1 | SW | NE | SE | 30 | 19 | 21 | E | 1 | A | PS | 9/5/2018 |
| 3 | BOURBON | SIMPSON | 4 | | | SW | 19 | 27 | 25 | E | 1 | B | GW | 6/14/2018 |
| 3 | BOURBON | SIMPSON | 3 | | | SW | 19 | 27 | 25 | E | 1 | B | GW | 6/14/2018 |
| 3 | BOURBON | SIMPSON | 2 | | | SW | 19 | 27 | 25 | E | 1 | B | GW | 6/14/2018 |
| 3 | BOURBON | SIMPSON | 1 | | | SW | 19 | 27 | 25 | E | 1 | B | GW | 6/14/2018 |
| 3 | CRAWFORD | BRADSHAW-O'BRIEN | 6 | | | N2 | 35 | 28 | 21 | E | 1 | B | GW | 11/14/2018 |
| 3 | CRAWFORD | BRADSHAW-O'BRIEN | 5 | | | N2 | 35 | 28 | 21 | E | 1 | B | GW | 11/15/2018 |
| 3 | CRAWFORD | BRADSHAW-O'BRIEN | 4 | | | N2 | 35 | 28 | 21 | E | 1 | B | GW | 11/16/2018 |
| 3 | CRAWFORD | BRADSHAW-O'BRIEN | 3 | | | N2 | 35 | 28 | 21 | E | 1 | B | GW | 11/17/2018 |
| 3 | CRAWFORD | BRADSHAW-O'BRIEN | 2 | | | N2 | 35 | 28 | 21 | E | 1 | B | GW | 11/18/2018 |
| 3 | CRAWFORD | BRADSHAW-O'BRIEN | 1 | | | N2 | 35 | 28 | 21 | E | 1 | B | GW | 11/19/2018 |
| 3 | CRAWFORD | DEVEREAUX | 1 | | W2 | NE | 18 | 30 | 22 | E | 1 | A | PS | 10/24/2018 |
| 3 | CRAWFORD | HOFER | 1 | | N2 | SE | 17 | 25 | 22 | E | 1 | B | PS | 6/14/2018 |
| 3 | CRAWFORD | FOX | 3 | | | S2 | 10 | 30 | 24 | E | 1 | B | GW | 6/14/2018 |
| 3 | CRAWFORD | FOX | 2 | | | S2 | 10 | 30 | 24 | E | 1 | B | GW | 6/14/2018 |
| 3 | CRAWFORD | FOX | 1 | | | S2 | 10 | 30 | 24 | E | 1 | B | GW | 6/14/2018 |
| 3 | FRANKLIN | N. FRITTS | 2 | | | | 17 | 16 | 20 | E | 1 | A | GW | 10/24/2018 |
| 3 | FRANKLIN | N. FRITTS | 1 | | | | 17 | 16 | 20 | E | 1 | A | GW | 10/24/2018 |
| 3 | FRANKLIN | BELT | 6 | | | NE | 17 | 18 | 21 | E | 1 | A | GW | 10/5/2018 |
| 3 | FRANKLIN | BELT | 5 | | | NE | 17 | 18 | 21 | E | 1 | A | GW | 10/5/2018 |
| 3 | FRANKLIN | BELT | 4 | | | NE | 17 | 18 | 21 | E | 1 | A | GW | 10/5/2018 |
| 3 | FRANKLIN | BELT | 3 | | | NE | 17 | 18 | 21 | E | 1 | A | GW | 10/5/2018 |
| 3 | FRANKLIN | BELT | 2 | | | NE | 17 | 18 | 21 | E | 1 | A | GW | 10/5/2018 |
| 3 | FRANKLIN | BELT | 1 | | | NE | 17 | 18 | 21 | E | 1 | A | GW | 10/5/2018 |
| 3 | FRANKLIN | BAILEY-BRADY | 1 | NE | SE | SW | 29 | 15 | 20 | E | 1 | A | GW | 6/14/2018 |
| 3 | GREENWOOD | SARAH CARPER | 3 | NE | SE | SW | 27 | 24 | 12 | E | 1 | A | GW | 8/29/2017 |
| 3 | GREENWOOD | SARAH CARPER | (CAR02) | NE | SE | SW | 27 | 24 | 12 | E | 1 | B | GW | 8/29/2017 |
| 3 | GREENWOOD | SARAH CARPER | (CAR01) | SE | SE | SW | 27 | 24 | 12 | E | 1 | B | GW | 8/29/2017 |
| 3 | LABETTE | POWER FLAME | 1 | SE | SE | NE | 25 | 31 | 19 | E | 1 | A | PS | 9/6/2018 |
| 3 | MIAMI | SAVAGE | (SAV 01) | SE | SW | SW | 4 | 17 | 23 | E | 1 | B | GW | 1/23/2018 |
| 3 | MIAMI | BENUS | 2 | NW | SW | SE | 31 | 17 | 22 | E | 1 | B | GW | 6/14/2018 |
| 3 | MIAMI | BENUS | 1 | SE | SE | SW | 31 | 17 | 22 | E | 1 | B | GW | 6/14/2018 |
| 3 | MONTGOMERY | WILCOX-WALNUT | 1 | NW | NE | NW | 36 | 34 | 16 | E | 1 | A | PS | 9/4/2018 |
| 3 | NEOSHO | MURRELL/SHAW | 3 | | | SE | 16 | 28 | 19 | E | 1 | B | GW | 10/24/2018 |
| 3 | NEOSHO | MURRELL/SHAW | 2 | | | SE | 16 | 28 | 19 | E | 1 | B | GW | 10/24/2018 |
| 3 | NEOSHO | MURRELL/SHAW | 1 | | | SE | 16 | 28 | 19 | E | 1 | B | GW | 10/24/2018 |
| 3 | NEOSHO | RDJ FARMS | 1 | | | NE | 19 | 28 | 21 | E | 1 | A | GW | 10/24/2018 |
| 3 | NEOSHO | STEGMAN | 5 | | SE | SW | 16 | 28 | 20 | E | 1 | B | GW | 6/14/2018 |
| 3 | NEOSHO | STEGMAN | 4 | | SE | SW | 16 | 28 | 20 | E | 1 | B | GW | 6/14/2018 |
| 3 | NEOSHO | STEGMAN | 3 | | SE | SW | 16 | 28 | 20 | E | 1 | B | GW | 6/14/2018 |
| 3 | NEOSHO | STEGMAN | 2 | | SE | SW | 16 | 28 | 20 | E | 1 | B | GW | 6/14/2018 |
| 3 | NEOSHO | STEGMAN | 1 | | SE | SW | 16 | 28 | 20 | E | 1 | B | GW | 6/14/2018 |
| 3 | NEOSHO | ANGELTON | 4 | | W2 | SW | 16 | 28 | 20 | E | 1 | B | GW | 6/14/2018 |
| 3 | NEOSHO | ANGELTON | 3 | | W2 | SW | 16 | 28 | 20 | E | 1 | B | GW | 6/14/2018 |
| 3 | NEOSHO | ANGELTON | 2 | | W2 | SW | 16 | 28 | 20 | E | 1 | B | GW | 6/14/2018 |

Wells Approved for Plugging with State Funds

| DIST | COUNTY | LEASE NAME | WELL NO | Q-3 | Q-2 | Q-1 | SEC | TWP | RNG | DIR | PRI | LEVEL | TYPE | DATE REQUESTED |
|------|--------|---------------------|----------|-----|-----|-----|-----|-----|-----|-----|-----|-------|------|----------------|
| 3 | NEOSHO | ANGLETON | 1 | | W2 | SW | 16 | 28 | 20 | E | 1 | B | GW | 6/14/2018 |
| 3 | NEOSHO | VANLEEUVEN-VENNEMAN | 11 | SW | NW | NE | 32 | 28 | 21 | E | 1 | B | GW | 6/14/2018 |
| 3 | NEOSHO | VANLEEUVEN-VENNEMAN | 10 | NE | SW | NE | 32 | 28 | 21 | E | 1 | B | GW | 6/14/2018 |
| 3 | NEOSHO | VANLEEUVEN-VENNEMAN | 9 | SW | NE | NE | 32 | 28 | 21 | E | 1 | B | GW | 6/14/2018 |
| 3 | NEOSHO | VANLEEUVEN-VENNEMAN | 8 | SE | NW | NE | 32 | 28 | 21 | E | 1 | B | GW | 6/14/2018 |
| 3 | NEOSHO | VANLEEUVEN-VENNEMAN | 7 | SW | NW | NE | 32 | 28 | 21 | E | 1 | B | GW | 6/14/2018 |
| 3 | NEOSHO | VANLEEUVEN-VENNEMAN | 6 | SE | NW | NE | 32 | 28 | 21 | E | 1 | B | GW | 6/14/2018 |
| 3 | NEOSHO | VANLEEUVEN-VENNEMAN | 5 | SE | NW | NE | 32 | 28 | 21 | E | 1 | B | GW | 6/14/2018 |
| 3 | NEOSHO | VANLEEUVEN-VENNEMAN | 4 | SW | NE | NE | 32 | 28 | 21 | E | 1 | B | GW | 6/14/2018 |
| 3 | NEOSHO | VANLEEUVEN-VENNEMAN | 3 | NW | NW | NE | 32 | 28 | 21 | E | 1 | B | GW | 6/14/2018 |
| 3 | NEOSHO | VANLEEUVEN-VENNEMAN | 2 | SW | NW | NE | 32 | 28 | 21 | E | 1 | B | GW | 6/14/2018 |
| 3 | NEOSHO | VANLEEUVEN-VENNEMAN | 1 | NW | NW | NE | 32 | 28 | 21 | E | 1 | B | GW | 6/14/2018 |
| 3 | NEOSHO | BRAZIL | (BRZOW5) | SW | SW | NE | 27 | 28 | 18 | E | 1 | B | GW | 3/7/2018 |
| 3 | NEOSHO | WATTS | (WAT37) | | NE | NE | 19 | 27 | 19 | E | 1 | B | GW | 12/27/2017 |
| 3 | NEOSHO | WATTS | (WAT36) | | NE | NE | 19 | 27 | 19 | E | 1 | A | GW | 12/27/2017 |
| 3 | NEOSHO | WATTS | (WAT35) | | SE | NE | 19 | 27 | 19 | E | 1 | B | GW | 12/27/2017 |
| 3 | NEOSHO | WATTS | (WAT34) | | SE | NE | 19 | 27 | 19 | E | 1 | A | GW | 12/27/2017 |
| 3 | NEOSHO | WATTS | (WAT33) | | SW | NE | 19 | 27 | 19 | E | 1 | A | GW | 12/27/2017 |
| 3 | NEOSHO | WATTS | (WAT32) | | SW | NE | 19 | 27 | 19 | E | 1 | B | GW | 12/27/2017 |
| 3 | NEOSHO | WATTS | (WAT31) | | SW | NE | 19 | 27 | 19 | E | 1 | A | GW | 12/27/2017 |
| 3 | NEOSHO | WATTS | (WAT30) | | SW | NE | 19 | 27 | 19 | E | 1 | A | GW | 12/27/2017 |
| 3 | NEOSHO | WATTS | (WAT29) | | SW | NE | 19 | 27 | 19 | E | 1 | A | GW | 12/27/2017 |
| 3 | NEOSHO | WATTS | (WAT28) | | SW | NE | 19 | 27 | 19 | E | 1 | B | GW | 12/27/2017 |
| 3 | NEOSHO | WATTS | (WAT27) | | SW | NE | 19 | 27 | 19 | E | 1 | B | GW | 12/27/2017 |
| 3 | NEOSHO | WATTS | (WAT26) | | NW | NE | 19 | 27 | 19 | E | 1 | B | GW | 12/27/2017 |
| 3 | NEOSHO | WATTS | (WAT25) | | SE | NE | 19 | 27 | 19 | E | 1 | B | GW | 12/27/2017 |
| 3 | NEOSHO | WATTS | (WAT24) | | SE | NE | 19 | 27 | 19 | E | 1 | B | GW | 12/27/2017 |
| 3 | NEOSHO | WATTS | (WAT23) | | SE | NE | 19 | 27 | 19 | E | 1 | A | GW | 12/27/2017 |
| 3 | NEOSHO | WATTS | (WAT22) | | SE | NE | 19 | 27 | 19 | E | 1 | A | GW | 12/27/2017 |
| 3 | NEOSHO | WATTS | (WAT21) | | SE | NE | 19 | 27 | 19 | E | 1 | B | GW | 12/27/2017 |
| 3 | NEOSHO | WATTS | (WAT20) | | SW | NE | 19 | 27 | 19 | E | 1 | A | GW | 12/27/2017 |
| 3 | NEOSHO | WATTS | (WAT19) | | SW | NE | 19 | 27 | 19 | E | 1 | A | GW | 12/27/2017 |
| 3 | NEOSHO | WATTS | (WAT18) | | SW | NE | 19 | 27 | 19 | E | 1 | C | GW | 12/27/2017 |
| 3 | NEOSHO | WATTS | (WAT17) | | SW | NE | 19 | 27 | 19 | E | 1 | C | GW | 12/27/2017 |
| 3 | NEOSHO | WATTS | (WAT16) | | SW | NE | 19 | 27 | 19 | E | 1 | B | GW | 12/27/2017 |
| 3 | NEOSHO | WATTS | (WAT15) | | NE | NE | 19 | 27 | 19 | E | 1 | B | GW | 12/27/2017 |
| 3 | NEOSHO | WATTS | (WAT14) | | NE | NE | 19 | 27 | 19 | E | 1 | A | GW | 12/27/2017 |
| 3 | NEOSHO | WATTS | (WAT13) | | SW | NE | 19 | 27 | 19 | E | 1 | C | GW | 12/27/2017 |
| 3 | NEOSHO | WATTS | (WAT12) | | SW | NE | 19 | 27 | 19 | E | 1 | C | GW | 12/27/2017 |
| 3 | NEOSHO | WATTS | (WAT11) | | SW | NE | 19 | 27 | 19 | E | 1 | B | GW | 12/27/2017 |
| 3 | NEOSHO | WATTS | (WAT10) | | SW | NE | 19 | 27 | 19 | E | 1 | B | GW | 12/27/2017 |
| 3 | NEOSHO | WATTS | (WAT09) | | SE | NE | 19 | 27 | 19 | E | 1 | B | GW | 12/27/2017 |
| 3 | NEOSHO | WATTS | (WAT08) | | SE | NE | 19 | 27 | 19 | E | 1 | A | GW | 12/27/2017 |
| 3 | NEOSHO | WATTS | (WAT07) | | SE | NE | 19 | 27 | 19 | E | 1 | B | GW | 12/27/2017 |
| 3 | NEOSHO | WATTS | (WAT06) | | SE | NE | 19 | 27 | 19 | E | 1 | B | GW | 12/27/2017 |
| 3 | NEOSHO | WATTS | (WAT05) | | NE | NE | 19 | 27 | 19 | E | 1 | B | GW | 12/27/2017 |
| 3 | NEOSHO | WATTS | (WAT04) | | NE | NE | 19 | 27 | 19 | E | 1 | B | GW | 12/27/2017 |
| 3 | NEOSHO | WATTS | (WAT03) | | NE | NE | 19 | 27 | 19 | E | 1 | B | GW | 12/27/2017 |
| 3 | NEOSHO | WATTS | (WAT02) | | NE | NE | 19 | 27 | 19 | E | 1 | A | GW | 12/27/2017 |
| 3 | NEOSHO | WATTS | (WAT01) | | NE | NE | 19 | 27 | 19 | E | 1 | B | GW | 12/27/2017 |
| 3 | NEOSHO | BURRESS | 76 | NW | SW | NE | 26 | 27 | 17 | E | 1 | A | PS | 5/8/2017 |
| 3 | NEOSHO | BUTLER | (BUT73) | SW | NE | NE | 30 | 28 | 21 | E | 1 | B | GW | 11/7/2016 |
| 3 | NEOSHO | BUTLER | (BUT72) | NE | NW | NE | 30 | 28 | 21 | E | 1 | B | GW | 11/7/2016 |
| 3 | NEOSHO | BUTLER | (BUT71) | NW | NE | NE | 30 | 28 | 21 | E | 1 | B | GW | 11/7/2016 |
| 3 | NEOSHO | BUTLER | (BUT70) | NW | NE | NE | 30 | 28 | 21 | E | 1 | B | GW | 11/7/2016 |
| 3 | NEOSHO | BUTLER | (BUT66) | NE | NE | NE | 30 | 28 | 21 | E | 1 | B | GW | 11/7/2016 |
| 3 | NEOSHO | BUTLER | (BUT58) | SE | NE | NE | 30 | 28 | 21 | E | 1 | B | GW | 11/7/2016 |
| 3 | NEOSHO | BUTLER | (BUT55) | SE | NE | NE | 30 | 28 | 21 | E | 1 | B | GW | 11/7/2016 |

Wells Approved for Plugging with State Funds

| DIST | COUNTY | LEASE NAME | WELL NO | Q-3 | Q-2 | Q-1 | SEC | TWP | RNG | DIR | PRI | LEVEL | TYPE | DATE REQUESTED |
|------|---------|------------|---------|-----|-----|-----|-----|-----|-----|-----|-----|-------|------|----------------|
| 3 | NEOSHO | BUTLER | (BUT51) | SE | NW | NE | 30 | 28 | 21 | E | 1 | B | GW | 11/7/2016 |
| 3 | NEOSHO | BUTLER | (BUT50) | NE | SE | NE | 30 | 28 | 21 | E | 1 | B | GW | 11/7/2016 |
| 3 | NEOSHO | BUTLER | (BUT44) | SE | NE | NE | 30 | 28 | 21 | E | 1 | A | GW | 11/7/2016 |
| 3 | NEOSHO | BUTLER | (BUT43) | SW | NE | NE | 30 | 28 | 21 | E | 1 | B | GW | 11/7/2016 |
| 3 | NEOSHO | BUTLER | (BUT41) | SE | NW | NE | 30 | 28 | 21 | E | 1 | B | GW | 11/7/2016 |
| 3 | NEOSHO | BUTLER | (BUT31) | SE | NW | NE | 30 | 28 | 21 | E | 1 | B | GW | 11/7/2016 |
| 3 | NEOSHO | BUTLER | (BUT30) | SW | NE | NE | 30 | 28 | 21 | E | 1 | B | GW | 11/7/2016 |
| 3 | NEOSHO | BUTLER | (BUT29) | SW | NE | NE | 30 | 28 | 21 | E | 1 | B | GW | 11/7/2016 |
| 3 | NEOSHO | BUTLER | (BUT27) | SE | NE | NE | 30 | 28 | 21 | E | 1 | B | GW | 11/7/2016 |
| 3 | NEOSHO | BUTLER | (BUT19) | NE | NW | NE | 30 | 28 | 21 | E | 1 | B | GW | 11/7/2016 |
| 3 | NEOSHO | BUTLER | (BUT12) | NW | NE | NE | 30 | 28 | 21 | E | 1 | B | GW | 11/7/2016 |
| 3 | NEOSHO | BUTLER | (BUT11) | NW | NE | NE | 30 | 28 | 21 | E | 1 | B | GW | 11/7/2016 |
| 3 | NEOSHO | BUTLER | (BUT10) | NE | NW | NE | 30 | 28 | 21 | E | 1 | B | GW | 11/7/2016 |
| 3 | NEOSHO | BUTLER | (BUT09) | NE | NW | NE | 30 | 28 | 21 | E | 1 | B | GW | 11/7/2016 |
| 3 | NEOSHO | BUTLER | (BUT08) | NE | NW | NE | 30 | 28 | 21 | E | 1 | B | GW | 11/7/2016 |
| 3 | NEOSHO | BUTLER | (BUT07) | NE | NW | NE | 30 | 28 | 21 | E | 1 | B | GW | 11/7/2016 |
| 3 | NEOSHO | BUTLER | (BUT06) | NE | NW | NE | 30 | 28 | 21 | E | 1 | B | GW | 11/7/2016 |
| 3 | NEOSHO | BUTLER | (BUT05) | NW | NW | NE | 30 | 28 | 21 | E | 1 | B | GW | 11/7/2016 |
| 3 | NEOSHO | BUTLER | (BUT04) | NE | NW | NE | 30 | 28 | 21 | E | 1 | B | GW | 11/7/2016 |
| 3 | NEOSHO | BUTLER | (BUT03) | NW | NE | NE | 30 | 28 | 21 | E | 1 | B | GW | 11/7/2016 |
| 3 | NEOSHO | BUTLER | (BUT01) | NE | NE | NE | 30 | 28 | 21 | E | 1 | B | GW | 11/7/2016 |
| 3 | WILSON | EAGLE | (EAG01) | NE | NE | SE | 15 | 27 | 15 | E | 1 | A | GW | 3/27/2018 |
| 3 | WOODSON | GAUGHAN | 1 | SE | SE | SE | 23 | 26 | 16 | E | 1 | B | GW | 6/15/2018 |
| 4 | BARTON | EVELEIGH | 1 | | | SW | 1 | 18 | 13 | W | 1 | A | GW | 10/8/2018 |
| 4 | RUSSELL | LUERMAN | 4 | | | NE | 19 | 15 | 12 | W | 1 | B | GW | 10/8/2018 |
| 4 | RUSSELL | LUERMAN | 3 | | | NE | 19 | 15 | 12 | W | 1 | B | GW | 10/8/2018 |
| 4 | RUSSELL | LUERMAN | 2 | | | NE | 19 | 15 | 12 | W | 1 | B | GW | 10/8/2018 |
| 4 | RUSSELL | LUERMAN | 1 | | | NE | 19 | 15 | 12 | W | 1 | B | GW | 10/8/2018 |

KANSAS CORPORATION COMMISSION

Key to Remove Codes for Wells Plugged, Wells with Authorization to Plug, and Wells Removed from 'Requiring Action' Status

| REMOVE CODE | DESCRIPTION | COUNT |
|-------------|--|---------------|
| CONP | CONTRACTOR PLUGGED FOR EQUIPMENT | 5 |
| CP | BANKRUPTCY COURT PLUGGED | 1 |
| D | DIRT WORK ONLY OR SITE RESTORATION WORK | 51 |
| DRP | DISTRICT REQUEST FUNDS TO PLUG / APPROVED | 144 |
| DUP | DUPLICATE RECORD | 1,033 |
| ER | ADDED IN ERROR | 797 |
| L | LANDOWNER RESPONSIBLE | 30 |
| LP | LANDOWNER PLUGGED | 176 |
| NWL | NO WELL AT THIS LOCATION | 775 |
| O | NEW OPERATOR | 1,262 |
| OP | OPERATOR PLUGGED | 1,161 |
| OPF | OLD PLUGGED FEE FUND (PRE-7/1/96) | 118 |
| P | FEE FUND PLUGGING | 10,257 |
| POP | PRIOR OPERATOR PLUGGED | 180 |
| PRP | POTENTIAL RESPONSIBLE PARTY | 401 |
| ST | WELL STABILIZED | 1 |
| | TOTAL ABANDONED WELLS REMOVED FROM "REQUIRING ACTION" STATUS SINCE 7/1/1996 | 16,392 |

Wells/Records Removed from "Requiring Action"

| DIST | COUNTY | LEASE NAME | WELL NO | Q-3 | Q-2 | Q-1 | SEC | TWP | RNG | DIR | RECODE | REMOVE DATE | |
|------|----------|-----------------------------|---------|-----|-----|-----|-----|-----|-----|-----|--------|-------------|------------|
| 1 | BARBER | G.R. SMITH 'A' | 2 | NW | NW | NE | 20 | 33 | 12 | W | O | 06/12/2018 | |
| 1 | BARBER | McCULLOUGH OWWO | 1 | NW | NE | NW | 20 | 33 | 12 | W | O | 06/12/2018 | |
| 1 | EDWARDS | KATZ | 1 | C | SW | SE | 17 | 23 | 19 | W | O | 08/10/2015 | |
| 1 | EDWARDS | RICKENBERG | 1 | N2 | N2 | SE | 27 | 25 | 17 | W | O | 12/31/2003 | |
| 1 | EDWARDS | WELSCH | 1 | N2 | S2 | NE | 27 | 25 | 17 | W | O | 12/31/2003 | |
| 1 | EDWARDS | ROENBAUGH | 1-3 | C | NE | SW | 3 | 26 | 17 | W | OP | 07/30/2002 | |
| 1 | GREELEY | SETTLE | 2 | NE | NW | NE | 26 | 18 | 43 | W | DUP | 01/02/2003 | |
| 1 | GREELEY | KOEHN | 1 | NE | NW | NW | 11 | 19 | 43 | W | DUP | 09/21/2015 | |
| 1 | HASKELL | COX | 1-5 | E2 | E2 | W2 | 5 | 28 | 32 | W | O | 07/24/2013 | |
| 1 | HODGEMAN | KORF SPILL SITE | SWD | | | NE | 7 | 23 | 22 | W | PRP | 08/13/2013 | |
| 1 | KEARNY | RAYMOND | 1 | | C | SE | 3 | 22 | 37 | W | O | 12/31/2003 | |
| 1 | KEARNY | MARRIANNE | 1 | | C | SW | 12 | 22 | 37 | W | OP | 08/03/2015 | |
| 1 | KIOWA | FANKHOUSER | #1 | | SW | SE | 8 | 28 | 16 | W | OP | 12/10/2012 | |
| 1 | NESS | STUTZ | 1 | | | SW | 1 | 17 | 26 | W | OPF | 06/30/2008 | |
| 1 | NESS | MCFADDEN | 4 | | | SE | NW | 34 | 20 | 22 | W | O | 07/22/2015 |
| 1 | NESS | MCFADDEN | 5 | | | C | NW | 34 | 20 | 22 | W | O | 07/22/2015 |
| 1 | NESS | MCFADDEN | 2 | | | SW | NW | 34 | 20 | 22 | W | OP | 07/22/2015 |
| 1 | NESS | MCFADDEN | 3 | | | NE | NW | 34 | 20 | 22 | W | OP | 07/22/2015 |
| 1 | NESS | MCFADDEN | 1 | | | NW | NW | 34 | 20 | 22 | W | OP | 07/22/2015 |
| 1 | PAWNEE | GARVIN | 1 | | NW | SE | SW | 30 | 23 | 15 | W | OP | 01/01/2001 |
| 1 | PAWNEE | WELCH | 4-1 | | | S2 | SW | 4 | 23 | 17 | W | OP | 04/28/2006 |
| 1 | RUSH | STREMEL | 1 | | | S2 | SE | 23 | 16 | 17 | W | DUP | 05/31/2012 |
| 1 | RUSH | STREMEL | #1 | | | S2 | SE | 23 | 16 | 17 | W | O | 07/09/2013 |
| 1 | RUSH | URBAN | 1 | | | C | SW | 23 | 16 | 17 | W | DUP | 05/31/2012 |
| 1 | RUSH | STREMEL | 2 | | | C | NW | 25 | 16 | 17 | W | DUP | 05/31/2012 |
| 1 | RUSH | STREMEL | #1-A | | | C | NW | 25 | 16 | 17 | W | O | 07/09/2013 |
| 1 | RUSH | JULIA | 45-718 | | NE | SW | SW | 5 | 17 | 20 | W | OPF | 06/30/2008 |
| 1 | RUSH | PETERSON OWWO | 1 | | NW | NW | NW | 35 | 19 | 16 | W | OPF | 06/30/2008 |
| 1 | SEWARD | CITY OF LIBERAL | (OW-1) | | NW | SW | SE | 31 | 34 | 33 | W | NWL | 01/22/2016 |
| 1 | STAFFORD | DEVINE | 1 | | SE | SE | NW | 27 | 21 | 14 | W | OP | 04/28/2006 |
| 1 | STAFFORD | WILLINGER "B" | 5 | | SW | NW | NE | 11 | 22 | 12 | W | O | 08/22/2006 |
| 1 | STAFFORD | WILLINGER "B" | 4 | | NW | NW | NE | 11 | 22 | 12 | W | O | 08/22/2006 |
| 1 | STAFFORD | WILLINGER "B" | 3 | | SE | NW | NE | 11 | 22 | 12 | W | O | 08/22/2006 |
| 1 | STAFFORD | WILLINGER "B" | 1 | | NE | NW | NE | 11 | 22 | 12 | W | O | 08/22/2006 |
| 1 | STAFFORD | SIEFKES | 1 | | SE | NE | NW | 13 | 22 | 12 | W | OP | 08/23/2010 |
| 1 | STAFFORD | FRENCH SWD | 1 | | SE | SW | SW | 17 | 23 | 13 | W | D | 10/22/2008 |
| 1 | STAFFORD | SUTTON | 1A | | SE | SE | SW | 17 | 23 | 13 | W | OPF | 06/30/2008 |
| 1 | STAFFORD | SUTTON | 1B | | SW | SE | SW | 17 | 23 | 13 | W | OPF | 06/30/2008 |
| 1 | STAFFORD | SCHULZ | 3 | | NE | NE | NW | 20 | 23 | 13 | W | OPF | 06/30/2008 |
| 1 | STAFFORD | SCHULZ | 2 | | NE | NW | NW | 20 | 23 | 13 | W | OPF | 06/30/2008 |
| 1 | STAFFORD | BURKE | 1 | | SW | SW | NE | 2 | 24 | 14 | W | O | 10/05/2012 |
| 1 | STEVENS | OYLER | 1 | | E2 | SE | NE | 15 | 33 | 35 | W | O | 09/21/2015 |
| 1 | WICHITA | ROTH | 1 | | | C | SW | 35 | 18 | 37 | W | DUP | 10/20/2009 |
| 2 | BUTLER | CLEARWATER | 10 | | NE | NW | SE | 31 | 23 | 5 | E | POP | 05/13/2003 |
| 2 | BUTLER | UNKNOWN | | | SW | SW | SE | 17 | 23 | 8 | E | NWL | 06/17/2003 |
| 2 | BUTLER | FINNEY (BU Co.) | 10??? | | NW | NW | SW | 4 | 26 | 5 | E | O | 11/09/2004 |
| 2 | BUTLER | UNKNOWN | | | SE | SE | SE | 13 | 26 | 5 | E | NWL | 06/17/2003 |
| 2 | BUTLER | MOCK BROWN | | | SW | SE | NW | 32 | 26 | 5 | E | POP | 06/05/2002 |
| 2 | BUTLER | MOLK BROWN | 1-A | | NW | NE | SW | 32 | 26 | 5 | E | OP | 07/28/2015 |
| 2 | BUTLER | PRAY | 1 | | C | NW | SW | 31 | 27 | 3 | E | OP | 07/29/2010 |
| 2 | BUTLER | TROUSDALE | T-IJ-O | | NW | NE | NE | 33 | 27 | 7 | E | POP | 01/01/2000 |
| 2 | BUTLER | GRAY A | 1 | | LT | 21 | SW | 6 | 27 | 8 | E | POP | 06/17/2003 |
| 2 | BUTLER | FRANK MARTIN | SWD | | SE | NE | NE | 27 | 28 | 4 | E | OP | 04/17/2009 |
| 2 | BUTLER | CROWLEY B | 12 | | NW | NE | NW | 14 | 28 | 5 | E | OPF | 06/30/2008 |
| 2 | BUTLER | CROWLEY B | 10 | | SE | SE | NW | 14 | 28 | 5 | E | POP | 06/04/2003 |
| 2 | BUTLER | McCLURE FARMS (MOODY) | (OW-02) | | SW | NE | SE | 4 | 29 | 4 | E | D | 12/30/2009 |
| 2 | BUTLER | McCLURE FARMS (MOODY) | (OW-01) | | S2 | NW | SE | 4 | 29 | 4 | E | D | 12/30/2009 |
| 2 | BUTLER | BAIRD | 2 | | SE | NE | NW | 33 | 29 | 5 | E | OP | 10/23/2000 |
| 2 | CHASE | TALLGRASS NP (DAVIS TRUSTS) | 00 | | | | | 6 | 19 | 8 | E | D | 12/30/2009 |

Wells/Records Removed from "Requiring Action"

| DIST | COUNTY | LEASE NAME | WELL NO | Q-3 | Q-2 | Q-1 | SEC | TWP | RNG | DIR | RECODE | REMOVE DATE |
|------|-----------|-----------------------------|-----------|-----|-----|-----|-----|-----|-----|-----|--------|-------------|
| 2 | COWLEY | MIMS-RIBBINS | 1 | NW | NW | NW | 36 | 30 | 5 | E | OP | 11/01/2000 |
| 2 | COWLEY | ELLIOT | 6 | | S2 | NE | 9 | 31 | 5 | E | NWL | 06/28/2001 |
| 2 | COWLEY | ELLIOT | 2 | N2 | SW | SW | 9 | 31 | 5 | E | NWL | 06/28/2001 |
| 2 | COWLEY | ELLIOT | 1 | NE | SE | SW | 9 | 31 | 5 | E | NWL | 12/10/2001 |
| 2 | COWLEY | LEWIS | 4 | NE | SW | NE | 17 | 31 | 5 | E | NWL | 12/10/2001 |
| 2 | COWLEY | LEWIS | 2 | SW | NE | NE | 17 | 31 | 5 | E | NWL | 12/10/2001 |
| 2 | COWLEY | LEWIS | X | SW | SE | NE | 17 | 31 | 5 | E | NWL | 12/10/2001 |
| 2 | COWLEY | UNGER | 10-1 | N2 | NW | NW | 10 | 32 | 5 | E | OP | 12/01/2000 |
| 2 | COWLEY | UNGER | 1-10 | SE | SW | NW | 10 | 32 | 5 | E | OP | 12/02/2000 |
| 2 | COWLEY | COOPER | 2 | SW | NW | NW | 30 | 33 | 5 | E | OP | 10/30/2000 |
| 2 | COWLEY | ALLEN | 6 | E2 | E2 | NE | 1 | 34 | 6 | E | ER | 04/01/2010 |
| 2 | COWLEY | MASSEY | 1 | S2 | SE | NE | 1 | 34 | 6 | E | OP | 01/17/2003 |
| 2 | ELLSWORTH | SCHEPMANN | 1 | SW | SW | NW | 20 | 17 | 10 | W | O | 10/23/2015 |
| 2 | HARVEY | BURRTON EAST DICK B | 39 | SW | SW | NE | 19 | 23 | 3 | W | OPF | 06/30/2008 |
| 2 | HARVEY | DAY A | W-29 | | | N2 | 19 | 23 | 3 | W | POP | 01/01/2000 |
| 2 | HARVEY | SHORT | 3 | | NE | NE | 30 | 23 | 3 | W | OP | 08/03/2015 |
| 2 | KINGMAN | YEOMAN II | 1 | | C | SE | 35 | 28 | 7 | W | D | 03/16/2009 |
| 2 | KINGMAN | SWANDER | 2 | | C | SW | 20 | 28 | 9 | W | O | 08/05/2015 |
| 2 | MARION | NOVAK | 2 | SE | SW | SW | 28 | 17 | 4 | E | O | 09/27/2010 |
| 2 | MARION | WATSON | 3 | S2 | SE | NE | 29 | 17 | 4 | E | O | 09/27/2010 |
| 2 | MARION | RALPH NOVAK | 1 | NE | SE | NE | 32 | 17 | 4 | E | O | 09/27/2010 |
| 2 | MCPHERSON | NELSON | 1 | | C | SW | 18 | 17 | 3 | W | O | 03/24/2006 |
| 2 | MCPHERSON | GRABER | 1 | NE | NE | SE | 34 | 18 | 5 | W | OP | 08/03/2015 |
| 2 | MCPHERSON | BOB WILLIAMS | 1 | CW | NW | SW | 2 | 19 | 5 | W | OP | 08/03/2015 |
| 2 | MCPHERSON | CARL BENGSTON | 1 | C | NW | NW | 2 | 19 | 5 | W | OP | 08/03/2015 |
| 2 | MCPHERSON | MYERS | 1 | SW | SW | SE | 19 | 19 | 5 | W | O | 04/25/2006 |
| 2 | MCPHERSON | NORMAN SCHMIDT | 1 | NE | NE | NW | 24 | 20 | 2 | W | PRP | 10/26/2015 |
| 2 | MCPHERSON | RUMP | 2SWD | E2 | E2 | NE | 6 | 21 | 5 | W | POP | 03/05/2008 |
| 2 | MORRIS | JOHNSON | 1 (gps63) | SE | SE | SE | 3 | 14 | 8 | E | D | 09/18/2012 |
| 2 | MORRIS | KURTENBACH | 1 | NE | NE | NE | 15 | 16 | 5 | E | O | 03/30/2012 |
| 2 | MORRIS | CARL | 4 | C | NE | SW | 29 | 16 | 7 | E | O | 07/02/2012 |
| 2 | MORRIS | CARL | 2 | | SW | SW | 29 | 16 | 7 | E | O | 07/02/2012 |
| 2 | MORRIS | CARL | 1 | SE | SE | SW | 29 | 16 | 7 | E | O | 07/02/2012 |
| 2 | MORRIS | ALSPAW A | 1 | C | SE | NE | 31 | 16 | 7 | E | NWL | 10/15/2012 |
| 2 | MORRIS | ALSPAW | 1 | C | SE | NW | 32 | 16 | 7 | E | OP | 07/28/2015 |
| 2 | RENO | GOSSAGE | 1 | C | SW | SE | 17 | 22 | 7 | W | O | 03/09/2015 |
| 2 | RENO | MCSWAIN (GRIFFIN) | 1 | SE | SE | SE | 17 | 22 | 7 | W | OP | 07/22/2015 |
| 2 | RENO | TROSTLE | 1 | NE | NE | NE | 20 | 22 | 7 | W | O | 11/17/2010 |
| 2 | RENO | DRAKE | B1 | SE | SW | SW | 17 | 22 | 9 | W | POP | 06/30/2005 |
| 2 | RENO | SLOAN | 1 | E2 | NE | NE | 29 | 23 | 10 | W | O | 07/29/2010 |
| 2 | REPUBLIC | CALVIN E. SCHOU (not MOORE) | 1 | NE | SE | NE | 23 | 4 | 2 | W | OP | 10/01/2015 |
| 2 | RICE | R SCHLICHT | 5 | | | SE | 6 | 18 | 10 | W | D | 06/09/2006 |
| 2 | RICE | ZINK | 1 | E2 | SE | SE | 34 | 18 | 10 | W | OP | 01/16/2003 |
| 2 | RICE | BENGTON | 1 | SE | SE | SW | 13 | 20 | 6 | W | OP | 01/01/2001 |
| 2 | RICE | CLARA-LOUISE | 1 | SE | NE | NW | 13 | 20 | 6 | W | OP | 01/01/2001 |
| 2 | RICE | WRIGHT | 1 | C | W2 | SE | 13 | 20 | 6 | W | POP | 06/30/2005 |
| 2 | RICE | WRIGHT | 1 | NW | SE | SE | 13 | 20 | 6 | W | POP | 06/30/2005 |
| 2 | RICE | WRIGHT | 1 | NW | NE | SE | 13 | 20 | 6 | W | POP | 06/30/2005 |
| 2 | RICE | C JOHNSON | 1 | NE | SE | NW | 14 | 20 | 6 | W | OP | 01/01/2001 |
| 2 | RICE | JOHNSON | 1 | NE | NW | SW | 14 | 20 | 6 | W | OP | 01/01/2001 |
| 2 | RICE | WERENT | 1 | C | NE | NE | 14 | 20 | 6 | W | OP | 01/01/2001 |
| 2 | RICE | MALM | 1 | SE | NE | SW | 24 | 20 | 6 | W | OP | 01/01/2001 |
| 2 | RICE | MALM B | 1 | E2 | SE | SW | 24 | 20 | 6 | W | OP | 01/01/2001 |
| 2 | RICE | MATLOCK | 1 | E2 | E2 | NE | 24 | 20 | 6 | W | OP | 06/30/2005 |
| 2 | RICE | KNIGHT | 1 | NE | NE | NE | 25 | 20 | 6 | W | DUP | 03/21/2000 |
| 2 | RICE | KNIGHT | 1 | NE | NE | NE | 25 | 20 | 6 | W | DUP | 03/21/2000 |
| 2 | RICE | KNIGHT | 2 | N2 | N2 | NE | 25 | 20 | 6 | W | O | 07/22/2015 |
| 2 | RICE | KNIGHT | 1 | E2 | NE | NE | 25 | 20 | 6 | W | O | 07/22/2015 |
| 2 | RICE | STAHL | 1 | SW | SW | SW | 22 | 20 | 7 | W | OP | 03/09/2000 |

Wells/Records Removed from "Requiring Action"

| DIST | COUNTY | LEASE NAME | WELL NO | Q-3 | Q-2 | Q-1 | SEC | TWP | RNG | DIR | RECODE | REMOVE DATE |
|------|----------|--------------------------|---------|-----|-----|-----|-----|-----|-----|-----|--------|-------------|
| 2 | RICE | BINGER | 1 | NE | SE | NE | 13 | 20 | 10 | W | NWL | 03/09/2000 |
| 2 | RICE | BINGER | 1 | S2 | SW | NW | 18 | 20 | 10 | W | OP | 01/01/2001 |
| 2 | RICE | J R BRYANT | 1 | NW | NW | SW | 22 | 20 | 10 | W | OP | 08/03/2015 |
| 2 | RICE | CONRAD EAST | 1 | SE | SW | SE | 3 | 21 | 6 | W | O | 02/15/2011 |
| 2 | RICE | CONRAD WEST | 2 | SW | NE | SW | 3 | 21 | 6 | W | O | 02/15/2011 |
| 2 | RICE | HE RAMSEY | 3-7 | | NW | SE | 7 | 21 | 6 | W | POP | 04/12/2006 |
| 2 | RICE | HE RAMSEY JR | 2-7 | | SW | NE | 7 | 21 | 6 | W | POP | 10/17/2005 |
| 2 | RICE | HAILE | 1-11 | NE | NW | NW | 11 | 21 | 7 | W | OPF | 06/30/2008 |
| 2 | RICE | MASNZ (not TAYLOR) | 3 | NE | SW | SW | 16 | 21 | 7 | W | ER | 08/05/2015 |
| 2 | RICE | SCHAFFER | 4 | SW | NE | SE | 2 | 21 | 9 | W | OP | 08/05/2015 |
| 2 | RICE | SCHAFFER | 1 | NW | NE | SE | 2 | 21 | 9 | W | OP | 08/05/2015 |
| 2 | RICE | SCHAFFER | 2 | NW | NW | SE | 2 | 21 | 9 | W | OP | 08/05/2015 |
| 2 | SALINE | FAITH (STABILIZED WELL)) | 1 | | | NW | 19 | 14 | 2 | W | ST | 06/29/2006 |
| 2 | SALINE | KARBAR | 1 | SW | SW | SE | 5 | 16 | 1 | W | O | 03/14/2012 |
| 2 | SALINE | RICHTER | 1 | NE | SW | SE | 10 | 16 | 3 | W | O | 08/05/2015 |
| 2 | SEDGWICK | LETTERMAN | 1 | W2 | NW | NW | 28 | 29 | 1 | E | ER | 09/01/2001 |
| 2 | SUMNER | KELLY | 1 | SE | SE | SE | 19 | 30 | 4 | W | D | 01/01/2006 |
| 2 | SUMNER | HANSEN/MCCLASKEY | 1-15 | C | SW | NE | 15 | 34 | 1 | E | NWL | 10/23/2014 |
| 2 | SUMNER | SCHIFFENDER/HUMBY #5 | 1-20 | C | NW | NE | 20 | 34 | 2 | E | NWL | 10/23/2014 |
| 2 | SUMNER | ROSELL | 1 | SW | SW | NW | 2 | 35 | 1 | W | NWL | 12/05/2014 |
| 3 | ALLEN | MENTZER | 01 | | E2 | SE | 26 | 23 | 17 | E | O | 03/11/2015 |
| 3 | ALLEN | MENTZER | N-1 | NE | NE | SE | 26 | 23 | 17 | E | OP | 06/02/2015 |
| 3 | ALLEN | MENTZER | OW- | | NE | SE | 26 | 23 | 17 | E | PRP | 06/02/2015 |
| 3 | ALLEN | MENTZER | OW- | | NE | SE | 26 | 23 | 17 | E | PRP | 06/02/2015 |
| 3 | ALLEN | MENTZER | OW- | | NE | SE | 26 | 23 | 17 | E | PRP | 06/02/2015 |
| 3 | ALLEN | MENTZER | OW- | | NE | SE | 26 | 23 | 17 | E | PRP | 06/02/2015 |
| 3 | ALLEN | MENTZER-HOLTZ | 11 | E2 | NE | SE | 26 | 23 | 17 | E | O | 03/11/2015 |
| 3 | ALLEN | TURNER | 04 | | W2 | NE | 29 | 23 | 18 | E | DUP | 12/23/2014 |
| 3 | ALLEN | TURNER | 10 | | W2 | NE | 29 | 23 | 18 | E | DUP | 12/23/2014 |
| 3 | ALLEN | TURNER | 09 | | W2 | NE | 29 | 23 | 18 | E | DUP | 12/23/2014 |
| 3 | ALLEN | TURNER | 08 | | W2 | NE | 29 | 23 | 18 | E | DUP | 12/23/2014 |
| 3 | ALLEN | TURNER | 05 | | W2 | NE | 29 | 23 | 18 | E | DUP | 12/23/2014 |
| 3 | ALLEN | TURNER | 01 | | W2 | NE | 29 | 23 | 18 | E | DUP | 12/23/2014 |
| 3 | ALLEN | TURNER | 06 | | W2 | NE | 29 | 23 | 18 | E | DUP | 12/23/2014 |
| 3 | ALLEN | TURNER | 03 | | W2 | NE | 29 | 23 | 18 | E | DUP | 12/23/2014 |
| 3 | ALLEN | TURNER | 07 | | W2 | NE | 29 | 23 | 18 | E | DUP | 12/23/2014 |
| 3 | ALLEN | TURNER | 02 | | W2 | NE | 29 | 23 | 18 | E | DUP | 12/23/2014 |
| 3 | ALLEN | TURNER | 001 | | E2 | NE | 29 | 23 | 18 | E | ER | 11/11/2002 |
| 3 | ALLEN | DUNLAP | 8-P | | W2 | NE | 1 | 24 | 18 | E | OP | 04/23/2015 |
| 3 | ALLEN | MEALEY (now SUTHERLAND) | OW-? | | SW | SW | 2 | 24 | 18 | E | O | 12/12/2000 |
| 3 | ALLEN | MEALEY (now SUTHERLAND) | OW-5 | | SW | SW | 2 | 24 | 18 | E | O | 12/12/2000 |
| 3 | ALLEN | MEALEY (now SUTHERLAND) | OW-1 | | SW | SW | 2 | 24 | 18 | E | O | 12/12/2000 |
| 3 | ALLEN | MEALEY (now SUTHERLAND) | W-2 | | SW | SW | 2 | 24 | 18 | E | O | 12/12/2000 |
| 3 | ALLEN | MEALEY (now SUTHERLAND) | OW-9 | | SW | SW | 2 | 24 | 18 | E | O | 12/12/2000 |
| 3 | ALLEN | MEALEY (now SUTHERLAND) | OW-7 | | SW | SW | 2 | 24 | 18 | E | O | 12/12/2000 |
| 3 | ALLEN | MEALEY (now SUTHERLAND) | OW-6 | | SW | SW | 2 | 24 | 18 | E | O | 12/12/2000 |
| 3 | ALLEN | TOLLE (ZORNES-COLGIN) | (ZOR03) | SW | NE | NE | 25 | 24 | 20 | E | NWL | 10/09/2013 |
| 3 | ALLEN | BARTLETT | 30 | | E2 | SW | 34 | 24 | 21 | E | LP | 12/15/2014 |
| 3 | ALLEN | BARTLETT | 20 | | E2 | SW | 34 | 24 | 21 | E | LP | 12/14/2000 |
| 3 | ALLEN | BARTLETT | 22 | | E2 | SW | 34 | 24 | 21 | E | LP | 12/14/2000 |
| 3 | ALLEN | BARTLETT | 38 | | E2 | SW | 34 | 24 | 21 | E | LP | 12/14/2000 |
| 3 | ALLEN | BARTLETT | 2 | | E2 | SW | 34 | 24 | 21 | E | LP | 12/14/2000 |
| 3 | ALLEN | BARTLETT | 8 | | E2 | SW | 34 | 24 | 21 | E | LP | 12/14/2000 |
| 3 | ALLEN | BARTLETT | 10 | | E2 | SW | 34 | 24 | 21 | E | LP | 12/14/2000 |
| 3 | ALLEN | BARTLETT | 25 | | E2 | SW | 34 | 24 | 21 | E | NWL | 12/14/2000 |
| 3 | ALLEN | HEATON (NOT HEATER) | 17 | | S2 | NE | 34 | 24 | 21 | E | DUP | 12/12/2000 |
| 3 | ALLEN | HEATON (NOT HEATER) | 7 | | S2 | NE | 34 | 24 | 21 | E | DUP | 12/12/2000 |
| 3 | ALLEN | HEATON (NOT HEATER) | 18 | | S2 | NE | 34 | 24 | 21 | E | DUP | 12/12/2000 |
| 3 | ALLEN | HEATON (NOT HEATER) | 31 | | S2 | NE | 34 | 24 | 21 | E | DUP | 12/12/2000 |

Wells/Records Removed from "Requiring Action"

| DIST | COUNTY | LEASE NAME | WELL NO | Q-3 | Q-2 | Q-1 | SEC | TWP | RNG | DIR | RECODE | REMOVE DATE |
|------|--------|----------------------|---------|-----|-----|-----|-----|-----|-----|-----|--------|-------------|
| 3 | ALLEN | HEATON (NOT HEATER) | 33 | | S2 | NE | 34 | 24 | 21 | E | DUP | 12/12/2000 |
| 3 | ALLEN | HEATON (NOT HEATER) | 10 | | S2 | NE | 34 | 24 | 21 | E | DUP | 12/12/2000 |
| 3 | ALLEN | HEATON (NOT HEATER) | 5 | | S2 | NE | 34 | 24 | 21 | E | DUP | 12/12/2000 |
| 3 | ALLEN | HEATON (NOT HEATER) | 4 | | S2 | NE | 34 | 24 | 21 | E | DUP | 12/12/2000 |
| 3 | ALLEN | HEATON (NOT HEATER) | 3 | | S2 | NE | 34 | 24 | 21 | E | DUP | 12/12/2000 |
| 3 | ALLEN | HEATON (NOT HEATER) | 2 | | S2 | NE | 34 | 24 | 21 | E | DUP | 12/12/2000 |
| 3 | ALLEN | HEATON (NOT HEATER) | 1 | | S2 | NE | 34 | 24 | 21 | E | DUP | 12/12/2000 |
| 3 | ALLEN | HEATON (NOT HEATER) | 19 | | S2 | NE | 34 | 24 | 21 | E | DUP | 12/12/2000 |
| 3 | ALLEN | HEATON (NOT HEATER) | 29 | | S2 | NE | 34 | 24 | 21 | E | DUP | 12/12/2000 |
| 3 | ALLEN | HEATON (NOT HEATER) | 32 | | S2 | NE | 34 | 24 | 21 | E | DUP | 12/12/2000 |
| 3 | ALLEN | HEATON (NOT HEATER) | 15 | | S2 | NE | 34 | 24 | 21 | E | DUP | 12/12/2000 |
| 3 | ALLEN | HEATON (NOT HEATER) | 27 | | S2 | NE | 34 | 24 | 21 | E | DUP | 12/12/2000 |
| 3 | ALLEN | HEATON (NOT HEATER) | 30 | | S2 | NE | 34 | 24 | 21 | E | DUP | 12/12/2000 |
| 3 | ALLEN | HEATON (NOT HEATER) | 11 | | S2 | NE | 34 | 24 | 21 | E | DUP | 12/12/2000 |
| 3 | ALLEN | HEATON (NOT HEATER) | 12 | | S2 | NE | 34 | 24 | 21 | E | DUP | 12/12/2000 |
| 3 | ALLEN | HEATON (NOT HEATER) | 26 | | S2 | NE | 34 | 24 | 21 | E | DUP | 12/12/2000 |
| 3 | ALLEN | HEATON (NOT HEATER) | 23 | | S2 | NE | 34 | 24 | 21 | E | DUP | 12/12/2000 |
| 3 | ALLEN | HEATON (NOT HEATER) | 13 | | S2 | NE | 34 | 24 | 21 | E | DUP | 12/12/2000 |
| 3 | ALLEN | HEATON (NOT HEATER) | 14 | | S2 | NE | 34 | 24 | 21 | E | DUP | 12/12/2000 |
| 3 | ALLEN | HEATON (NOT HEATER) | 24 | | S2 | NE | 34 | 24 | 21 | E | DUP | 12/12/2000 |
| 3 | ALLEN | HEATON (NOT HEATER) | 20 | | S2 | NE | 34 | 24 | 21 | E | DUP | 12/12/2000 |
| 3 | ALLEN | HEATON (NOT HEATER) | 22 | | S2 | NE | 34 | 24 | 21 | E | DUP | 12/12/2000 |
| 3 | ALLEN | HEATON (NOT HEATER) | 28 | | S2 | NE | 34 | 24 | 21 | E | DUP | 12/12/2000 |
| 3 | ALLEN | HEATON (NOT HEATER) | 21 | | S2 | NE | 34 | 24 | 21 | E | DUP | 12/12/2000 |
| 3 | ALLEN | HEATON (NOT HEATER) | 25 | | S2 | NE | 34 | 24 | 21 | E | DUP | 12/12/2000 |
| 3 | ALLEN | HEATON (NOT HEATER) | 6 | | S2 | NE | 34 | 24 | 21 | E | DUP | 12/12/2000 |
| 3 | ALLEN | HEATON (NOT HEATER) | 9 | | S2 | NE | 34 | 24 | 21 | E | DUP | 12/12/2000 |
| 3 | ALLEN | HEATON (NOT HEATER) | 8 | | S2 | NE | 34 | 24 | 21 | E | DUP | 12/12/2000 |
| 3 | ALLEN | HEATON (NOT HEATER) | 16 | | S2 | NE | 34 | 24 | 21 | E | DUP | 12/12/2000 |
| 3 | ALLEN | JONES (MALLEY) | 07 | | W2 | SW | 34 | 24 | 21 | E | OP | 12/12/2014 |
| 3 | ALLEN | JONES (MALLEY) | 11 | | W2 | SW | 34 | 24 | 21 | E | OP | 12/12/2014 |
| 3 | ALLEN | JONES (MALLEY) | 10 | | W2 | SW | 34 | 24 | 21 | E | OP | 12/12/2014 |
| 3 | ALLEN | JONES (MALLEY) | 14 | | W2 | SW | 34 | 24 | 21 | E | OP | 12/12/2014 |
| 3 | ALLEN | JONES (MALLEY) | 06 | | W2 | SW | 34 | 24 | 21 | E | OP | 12/12/2014 |
| 3 | ALLEN | JONES (MALLEY) | 08 | | W2 | SW | 34 | 24 | 21 | E | OP | 12/12/2014 |
| 3 | ALLEN | NEWTON (WAS UNKNOWN) | 1 | | W2 | NW | 34 | 24 | 21 | E | OP | 12/15/2014 |
| 3 | ALLEN | NEWTON (WAS UNKNOWN) | 3 | | W2 | NW | 34 | 24 | 21 | E | OP | 12/15/2014 |
| 3 | ALLEN | NEWTON (WAS UNKNOWN) | 2 | | W2 | NW | 34 | 24 | 21 | E | OP | 12/15/2014 |
| 3 | ALLEN | PERKINS | 14 | | | NW | 34 | 24 | 21 | E | LP | 10/01/1997 |
| 3 | ALLEN | PERKINS | SWI-13 | | | NW | 34 | 24 | 21 | E | LP | 10/10/2014 |
| 3 | ALLEN | PERKINS | 08 | | | NW | 34 | 24 | 21 | E | LP | 10/01/1997 |
| 3 | ALLEN | PERKINS | 12 | | | NW | 34 | 24 | 21 | E | LP | 10/10/2014 |
| 3 | ALLEN | PERKINS | SWI-14 | | | NW | 34 | 24 | 21 | E | LP | 10/01/1997 |
| 3 | ALLEN | PERKINS | SWI-06 | | SE | NW | 34 | 24 | 21 | E | LP | 10/10/2014 |
| 3 | ALLEN | PERKINS | SWI-01 | | NW | NW | 34 | 24 | 21 | E | LP | 10/10/2014 |
| 3 | ALLEN | PERKINS | SWI-03 | | SE | NW | 34 | 24 | 21 | E | LP | 10/10/2014 |
| 3 | ALLEN | PERKINS | SWI-02 | | SE | NW | 34 | 24 | 21 | E | LP | 10/10/2014 |
| 3 | ALLEN | PERKINS | SWI-05 | | SE | NW | 34 | 24 | 21 | E | LP | 10/10/2014 |
| 3 | ALLEN | PERKINS | 04 | | | NW | 34 | 24 | 21 | E | LP | 10/01/1997 |
| 3 | ALLEN | PERKINS | SWI-07 | | SE | NW | 34 | 24 | 21 | E | LP | 10/10/2014 |
| 3 | ALLEN | PERKINS | SWI-03 | | SE | NW | 34 | 24 | 21 | E | LP | 10/10/2014 |
| 3 | ALLEN | PERKINS | SWI-04 | | SE | NW | 34 | 24 | 21 | E | LP | 10/10/2014 |
| 3 | ALLEN | PERKINS | SWI-08 | | NW | NW | 34 | 24 | 21 | E | LP | 10/01/1997 |
| 3 | ALLEN | PERKINS | 03 | | NW | NW | 34 | 24 | 21 | E | LP | 10/10/2014 |
| 3 | ALLEN | PERKINS | 11 | | NW | NW | 34 | 24 | 21 | E | LP | 10/10/2014 |
| 3 | ALLEN | PERKINS | 15 | | NW | NW | 34 | 24 | 21 | E | LP | 10/01/1997 |
| 3 | ALLEN | PERKINS | 05 | | NW | NW | 34 | 24 | 21 | E | LP | 10/10/2014 |
| 3 | ALLEN | PERKINS | SWI-09 | | NE | NW | 34 | 24 | 21 | E | LP | 10/01/1997 |
| 3 | ALLEN | PERKINS | SWI-10 | | NW | NW | 34 | 24 | 21 | E | LP | 10/10/2014 |

Wells/Records Removed from "Requiring Action"

| DIST | COUNTY | LEASE NAME | WELL NO | Q-3 | Q-2 | Q-1 | SEC | TWP | RNG | DIR | RECODE | REMOVE DATE |
|------|--------|------------|----------|-----|-----|-----|-----|-----|-----|-----|--------|-------------|
| 3 | ALLEN | PERKINS | SWI-11 | | NE | NW | 34 | 24 | 21 | E | LP | 10/10/2014 |
| 3 | ALLEN | PERKINS | 06 | | NW | NW | 34 | 24 | 21 | E | LP | 10/01/1997 |
| 3 | ALLEN | PERKINS | SWI-12 | | NE | NW | 34 | 24 | 21 | E | LP | 10/01/1997 |
| 3 | ALLEN | PERKINS | 01 | | NW | NW | 34 | 24 | 21 | E | LP | 10/10/2014 |
| 3 | ALLEN | STEWART | OW-9 | | | NE | 34 | 24 | 21 | E | NWL | 03/18/2002 |
| 3 | ALLEN | STEWART | OW-6 | | | NE | 34 | 24 | 21 | E | NWL | 03/18/2002 |
| 3 | ALLEN | FREDERICK | (MFRE01) | SW | NW | SE | 35 | 25 | 17 | E | PRP | |
| 3 | ALLEN | LARSON | 24 | | | NW | 9 | 25 | 18 | E | O | 05/15/2001 |
| 3 | ALLEN | LARSON | 22 | | | NE | 9 | 25 | 18 | E | O | 05/15/2001 |
| 3 | ALLEN | LARSON | 20 | | | NE | 9 | 25 | 18 | E | O | 05/15/2001 |
| 3 | ALLEN | LARSON | 10 | | | NW | 9 | 25 | 18 | E | O | 05/15/2001 |
| 3 | ALLEN | LARSON | 07 | | | NW | 9 | 25 | 18 | E | O | 05/15/2001 |
| 3 | ALLEN | LARSON | 08 | | | NW | 9 | 25 | 18 | E | O | 05/15/2001 |
| 3 | ALLEN | LARSON | 09 | | | NW | 9 | 25 | 18 | E | O | 05/15/2001 |
| 3 | ALLEN | LARSON | 18 | | | NW | 9 | 25 | 18 | E | O | 05/15/2001 |
| 3 | ALLEN | LARSON | 17 | | | NW | 9 | 25 | 18 | E | O | 05/15/2001 |
| 3 | ALLEN | LARSON | 06 | | | NW | 9 | 25 | 18 | E | O | 05/15/2001 |
| 3 | ALLEN | LARSON | 03 | | | NW | 9 | 25 | 18 | E | O | 05/15/2001 |
| 3 | ALLEN | LARSON | 05 | | | NW | 9 | 25 | 18 | E | O | 05/15/2001 |
| 3 | ALLEN | LARSON | 04 | | | NW | 9 | 25 | 18 | E | O | 05/15/2001 |
| 3 | ALLEN | LARSON | 01 | | | NW | 9 | 25 | 18 | E | O | 05/15/2001 |
| 3 | ALLEN | LARSON | 02 | | | NW | 9 | 25 | 18 | E | O | 05/15/2001 |
| 3 | ALLEN | LARSON | 14 | | | NW | 9 | 25 | 18 | E | O | 05/15/2001 |
| 3 | ALLEN | LARSON | 21 | | | NE | 9 | 25 | 18 | E | O | 05/15/2001 |
| 3 | ALLEN | LARSON | 16 | | | NW | 9 | 25 | 18 | E | O | 05/15/2001 |
| 3 | ALLEN | LARSON | 15 | | | NW | 9 | 25 | 18 | E | O | 05/15/2001 |
| 3 | ALLEN | LARSON | 11 | | | NW | 9 | 25 | 18 | E | O | 05/15/2001 |
| 3 | ALLEN | LARSON | 13 | | | NW | 9 | 25 | 18 | E | O | 05/15/2001 |
| 3 | ALLEN | LARSON | 12 | | | NW | 9 | 25 | 18 | E | O | 05/15/2001 |
| 3 | ALLEN | Parish | PAR01 | NW | SE | NW | 11 | 25 | 18 | E | OP | 04/23/2015 |
| 3 | ALLEN | SIEBERT | 1 | | N2 | NE | 11 | 25 | 18 | E | O | 04/23/2015 |
| 3 | ALLEN | SIEBERT | 3 | | N2 | NE | 11 | 25 | 18 | E | O | 04/23/2015 |
| 3 | ALLEN | DOTY | (23) | | | SE | 21 | 25 | 18 | E | POP | 08/25/2006 |
| 3 | ALLEN | DOTY | (22) 5 | | | SE | 21 | 25 | 18 | E | DUP | 08/31/2006 |
| 3 | ALLEN | WEEKS | 25 | NW | NE | SW | 21 | 25 | 18 | E | PRP | 08/08/2016 |
| 3 | ALLEN | WEEKS | 14 | SW | NE | NW | 21 | 25 | 18 | E | PRP | 08/08/2016 |
| 3 | ALLEN | WEEKS | 17 | NW | NE | NW | 21 | 25 | 18 | E | PRP | 08/08/2016 |
| 3 | ALLEN | WEEKS | 13 | SW | NE | NW | 21 | 25 | 18 | E | PRP | 08/08/2016 |
| 3 | ALLEN | ADY | 1 | | | SE | 29 | 25 | 18 | E | DUP | 01/14/2002 |
| 3 | ALLEN | ADY | 2 | | | SE | 29 | 25 | 18 | E | DUP | 01/14/2002 |
| 3 | ALLEN | ADY | 3 | | | SE | 29 | 25 | 18 | E | DUP | 01/14/2002 |
| 3 | ALLEN | FREVELE | 5 | | SE | SE | 34 | 25 | 18 | E | O | 12/12/2000 |
| 3 | ALLEN | FREVELE | 1 | | SE | SE | 34 | 25 | 18 | E | O | 12/12/2000 |
| 3 | ALLEN | FREVELE | 2 | | SE | SE | 34 | 25 | 18 | E | O | 12/12/2000 |
| 3 | ALLEN | FREDERICK | (FRE01) | SW | SW | NW | 14 | 26 | 17 | E | PRP | |
| 3 | ALLEN | FREDERICK | (FRE07) | SE | SW | NW | 14 | 26 | 17 | E | PRP | |
| 3 | ALLEN | FREDERICK | 5 | SW | SE | NW | 14 | 26 | 17 | E | PRP | |
| 3 | ALLEN | FREDERICK | 3 | SW | SE | NW | 14 | 26 | 17 | E | PRP | |
| 3 | ALLEN | FREDERICK | 4 | SW | SE | NW | 14 | 26 | 17 | E | PRP | |
| 3 | ALLEN | FREDERICK | W-1 | SW | SW | NW | 14 | 26 | 17 | E | PRP | |
| 3 | ALLEN | FREDERICK | 6 | SW | SW | NW | 14 | 26 | 17 | E | PRP | |
| 3 | ALLEN | FREDERICK | 13 | NE | NW | SW | 14 | 26 | 17 | E | PRP | |
| 3 | ALLEN | FREDERICK | 8 | NW | SE | NW | 14 | 26 | 17 | E | PRP | |
| 3 | ALLEN | FREDERICK | 7 | SW | SW | NW | 14 | 26 | 17 | E | PRP | |
| 3 | ALLEN | H WOLF | (16) W-1 | NE | NE | NE | 24 | 26 | 17 | E | POP | 04/27/2005 |
| 3 | ALLEN | H WOLF | (22) F | SW | NE | NE | 24 | 26 | 17 | E | POP | 04/27/2005 |
| 3 | ALLEN | H WOLF | (07) E | SW | NE | NE | 24 | 26 | 17 | E | POP | 04/27/2005 |
| 3 | ALLEN | H WOLF | (09) D | SW | NE | NE | 24 | 26 | 17 | E | POP | 04/27/2005 |
| 3 | ALLEN | H WOLF | (21) C | SW | NE | NE | 24 | 26 | 17 | E | POP | 04/27/2005 |

Wells/Records Removed from "Requiring Action"

| DIST | COUNTY | LEASE NAME | WELL NO | Q-3 | Q-2 | Q-1 | SEC | TWP | RNG | DIR | RECODE | REMOVE DATE |
|------|--------|------------------|-----------|-----|-----|-----|-----|-----|-----|-----|--------|-------------|
| 3 | ALLEN | H WOLF | (01) B | NW | NE | NE | 24 | 26 | 17 | E | POP | 04/27/2005 |
| 3 | ALLEN | H WOLF | (07) | | | NE | 24 | 26 | 17 | E | POP | 03/22/2006 |
| 3 | ALLEN | H WOLF | (36) H | NE | SE | NE | 24 | 26 | 17 | E | POP | 03/23/2006 |
| 3 | ALLEN | H WOLF | (15) G | NE | NE | NE | 24 | 26 | 17 | E | POP | 03/23/2006 |
| 3 | ALLEN | H WOLF | (03) A | NW | NE | NE | 24 | 26 | 17 | E | POP | 03/23/2006 |
| 3 | ALLEN | H WOLF | (XX) 4 | | | NE | 24 | 26 | 17 | E | POP | 03/22/2006 |
| 3 | ALLEN | H WOLF | (13) | NE | NE | NE | 24 | 26 | 17 | E | POP | 03/22/2006 |
| 3 | ALLEN | H WOLF | (11) | NW | NE | NE | 24 | 26 | 17 | E | POP | 03/22/2006 |
| 3 | ALLEN | H WOLF | (08) | SW | NE | NE | 24 | 26 | 17 | E | POP | 03/22/2006 |
| 3 | ALLEN | H WOLF | (06) 3 | SW | NE | NE | 24 | 26 | 17 | E | POP | 03/22/2006 |
| 3 | ALLEN | H WOLF | (04) | SW | NE | NE | 24 | 26 | 17 | E | POP | 03/22/2006 |
| 3 | ALLEN | H WOLF | (XX) 2-8 | | | SE | 24 | 26 | 17 | E | DUP | 03/22/2006 |
| 3 | ALLEN | H WOLF | (XX) 2-6 | | | SE | 24 | 26 | 17 | E | DUP | 03/22/2006 |
| 3 | ALLEN | JONES | (08) 5 | SE | NW | NE | 24 | 26 | 17 | E | POP | 04/27/2005 |
| 3 | ALLEN | JONES | (18) 3 | SE | NW | NE | 24 | 26 | 17 | E | POP | 04/27/2005 |
| 3 | ALLEN | JONES | (10) 7 | SE | NW | NE | 24 | 26 | 17 | E | POP | 04/27/2005 |
| 3 | ALLEN | MURRILL | 1 | | N2 | SE | 2 | 26 | 18 | E | O | 05/15/2013 |
| 3 | ALLEN | HAM | 53 | | | | 4 | 26 | 18 | E | NWL | 12/11/2002 |
| 3 | ALLEN | HAM | 48 | | | | 4 | 26 | 18 | E | NWL | 12/11/2002 |
| 3 | ALLEN | HAM | 43 | | | NW | 4 | 26 | 18 | E | NWL | 12/11/2002 |
| 3 | ALLEN | HAM | 38 | | | NW | 4 | 26 | 18 | E | NWL | 12/11/2002 |
| 3 | ALLEN | HAM | 36 | | | NW | 4 | 26 | 18 | E | NWL | 12/11/2002 |
| 3 | ALLEN | HAM | 34 | | | NW | 4 | 26 | 18 | E | NWL | 12/11/2002 |
| 3 | ALLEN | HAM | 33 | | | NW | 4 | 26 | 18 | E | NWL | 12/11/2002 |
| 3 | ALLEN | HAM | 30 | | | NW | 4 | 26 | 18 | E | NWL | 12/11/2002 |
| 3 | ALLEN | WORKS III | 44 | | | NE | 5 | 26 | 18 | E | NWL | 05/15/2002 |
| 3 | ALLEN | WORKS III | 43 | | | NE | 5 | 26 | 18 | E | NWL | 05/15/2002 |
| 3 | ALLEN | WORKS III | 42 | | | NE | 5 | 26 | 18 | E | NWL | 05/15/2002 |
| 3 | ALLEN | WORKS III | 41 | | | NE | 5 | 26 | 18 | E | NWL | 05/15/2002 |
| 3 | ALLEN | NELSON IV | (29) | | | SW | 8 | 26 | 18 | E | NWL | 04/19/2006 |
| 3 | ALLEN | NELSON IV | (28) | | | SW | 8 | 26 | 18 | E | NWL | 04/19/2006 |
| 3 | ALLEN | NELSON IV | (27) | | | SW | 8 | 26 | 18 | E | NWL | 04/19/2006 |
| 3 | ALLEN | NELSON IV | (26) (07) | | | SW | 8 | 26 | 18 | E | DUP | 04/14/2006 |
| 3 | ALLEN | TUCKER | | | W2 | NW | 8 | 26 | 18 | E | NWL | 10/28/2004 |
| 3 | ALLEN | TUCKER | | | W2 | NW | 8 | 26 | 18 | E | NWL | 10/28/2004 |
| 3 | ALLEN | TUCKER | | | W2 | NW | 8 | 26 | 18 | E | NWL | 10/28/2004 |
| 3 | ALLEN | TUCKER | 35 | | W2 | NW | 8 | 26 | 18 | E | NWL | 08/13/2004 |
| 3 | ALLEN | TUCKER | | | W2 | NW | 8 | 26 | 18 | E | NWL | 10/28/2004 |
| 3 | ALLEN | TUCKER | | | W2 | NW | 8 | 26 | 18 | E | NWL | 10/28/2004 |
| 3 | ALLEN | TUCKER | 32 | | W2 | NW | 8 | 26 | 18 | E | NWL | 08/13/2004 |
| 3 | ALLEN | TUCKER | WCW | | W2 | NW | 8 | 26 | 18 | E | NWL | 10/28/2004 |
| 3 | ALLEN | TUCKER | 161 | | W2 | NW | 8 | 26 | 18 | E | NWL | 10/28/2004 |
| 3 | ALLEN | TUCKER | | | W2 | NW | 8 | 26 | 18 | E | NWL | 10/28/2004 |
| 3 | ALLEN | TUCKER | W-55 | | W2 | NW | 8 | 26 | 18 | E | NWL | 10/28/2004 |
| 3 | ALLEN | TUCKER | W-51 | | W2 | NW | 8 | 26 | 18 | E | NWL | 10/28/2004 |
| 3 | ALLEN | TUCKER | 43 | | W2 | NW | 8 | 26 | 18 | E | NWL | 10/28/2004 |
| 3 | ALLEN | B P TANK FARM | (BPOW2) | SW | SE | SW | 10 | 26 | 18 | E | D | 12/31/2003 |
| 3 | ALLEN | RIEBEL | OW-1 | NE | NW | SE | 11 | 26 | 18 | E | OP | 10/27/2015 |
| 3 | ALLEN | DANIELS | DAN10 | S2 | SW | SE | 15 | 26 | 18 | E | LP | 04/06/2015 |
| 3 | ALLEN | DANIELS | DAN11 | S2 | SW | SE | 15 | 26 | 18 | E | LP | 04/06/2015 |
| 3 | ALLEN | DANIELS | DAN09 | S2 | SW | SE | 15 | 26 | 18 | E | LP | 04/06/2015 |
| 3 | ALLEN | DANIELS | DAN12 | S2 | SW | SE | 15 | 26 | 18 | E | LP | 04/06/2015 |
| 3 | ALLEN | DANIELS | DAN06 | S2 | SW | SE | 15 | 26 | 18 | E | LP | 04/06/2015 |
| 3 | ALLEN | DANIELS | DAN05 | S2 | SW | SE | 15 | 26 | 18 | E | LP | 04/06/2015 |
| 3 | ALLEN | DANIELS | DAN07 | S2 | SW | SE | 15 | 26 | 18 | E | LP | 04/06/2015 |
| 3 | ALLEN | DANIELS | DAN08 | S2 | SW | SE | 15 | 26 | 18 | E | LP | 04/06/2015 |
| 3 | ALLEN | MATSON-FUSSMAN | A | | | NW | 16 | 26 | 18 | E | DUP | 04/14/2015 |
| 3 | ALLEN | MATSON-STEVENSON | 1 | | | NW | 16 | 26 | 18 | E | DUP | 04/14/2015 |
| 3 | ALLEN | MCFARREN | 8 | NE | NE | SE | 16 | 26 | 18 | E | ER | 09/15/2014 |

Wells/Records Removed from "Requiring Action"

| DIST | COUNTY | LEASE NAME | WELL NO | Q-3 | Q-2 | Q-1 | SEC | TWP | RNG | DIR | RECODE | REMOVE DATE | |
|------|--------|-------------------|---------|-----|-----|-----|-----|-----|-----|-----|--------|-------------|------------|
| 3 | ALLEN | MCFARREN | 1 | NE | NE | SE | 16 | 26 | 18 | E | ER | 09/15/2014 | |
| 3 | ALLEN | MCFARREN | 2 | NE | NE | SE | 16 | 26 | 18 | E | ER | 09/15/2014 | |
| 3 | ALLEN | MCFARREN | 3 | NE | NE | SE | 16 | 26 | 18 | E | ER | 09/15/2014 | |
| 3 | ALLEN | MCFARREN | 5 | NE | NE | SE | 16 | 26 | 18 | E | ER | 09/15/2014 | |
| 3 | ALLEN | MCFARREN | 7 | NE | NE | SE | 16 | 26 | 18 | E | ER | 09/15/2014 | |
| 3 | ALLEN | MCFARREN | 10 | NE | NE | SE | 16 | 26 | 18 | E | ER | 09/15/2014 | |
| 3 | ALLEN | MCFARREN | 11 | NE | NE | SE | 16 | 26 | 18 | E | ER | 09/15/2014 | |
| 3 | ALLEN | MCFARREN | 12 | NE | NE | SE | 16 | 26 | 18 | E | ER | 09/15/2014 | |
| 3 | ALLEN | MCFARREN | 13 | NE | NE | SE | 16 | 26 | 18 | E | ER | 09/15/2014 | |
| 3 | ALLEN | MCFARREN | 14 | NE | NE | SE | 16 | 26 | 18 | E | ER | 09/15/2014 | |
| 3 | ALLEN | MCFARREN | 16 | NE | NE | SE | 16 | 26 | 18 | E | ER | 09/15/2014 | |
| 3 | ALLEN | MCFARREN | 17 | NE | NE | SE | 16 | 26 | 18 | E | ER | 09/15/2014 | |
| 3 | ALLEN | MCFARREN | 23 | NE | NE | SE | 16 | 26 | 18 | E | ER | 09/15/2014 | |
| 3 | ALLEN | MCFARREN | 26 | NE | NE | SE | 16 | 26 | 18 | E | ER | 09/15/2014 | |
| 3 | ALLEN | MCFARREN | 6 | NE | NE | SE | 16 | 26 | 18 | E | ER | 09/15/2014 | |
| 3 | ALLEN | MCFARREN | S 1 | | NE | SE | 16 | 26 | 18 | E | ER | 09/15/2014 | |
| 3 | ALLEN | MCFARREN | B | | SE | NE | 16 | 26 | 18 | E | ER | 09/15/2014 | |
| 3 | ALLEN | MCFARREN | C | | SE | NE | 16 | 26 | 18 | E | ER | 09/15/2014 | |
| 3 | ALLEN | MCFARREN | I | | SE | NE | 16 | 26 | 18 | E | ER | 09/15/2014 | |
| 3 | ALLEN | MCFARREN | K | | SE | NE | 16 | 26 | 18 | E | ER | 09/15/2014 | |
| 3 | ALLEN | MCFARREN | S | | SE | NE | 16 | 26 | 18 | E | ER | 09/15/2014 | |
| 3 | ALLEN | MCFARREN | 03 | | SE | NE | 16 | 26 | 18 | E | OP | 09/15/2014 | |
| 3 | ALLEN | MCFARREN | 15 | | SE | NE | 16 | 26 | 18 | E | OP | 09/15/2014 | |
| 3 | ALLEN | MCFARREN | 21 | | SE | NE | 16 | 26 | 18 | E | OP | 09/15/2014 | |
| 3 | ALLEN | MCFARREN | 20 | | SE | NE | 16 | 26 | 18 | E | OP | 09/15/2014 | |
| 3 | ALLEN | MCFARREN | 04 | | SE | NE | 16 | 26 | 18 | E | OP | 09/15/2014 | |
| 3 | ALLEN | MCFARREN | 12 | | SE | NE | 16 | 26 | 18 | E | OP | 09/15/2014 | |
| 3 | ALLEN | MCFARREN | 16 | | SE | NE | 16 | 26 | 18 | E | OP | 09/15/2014 | |
| 3 | ALLEN | MCFARREN | 17 | | SE | NE | 16 | 26 | 18 | E | OP | 09/15/2014 | |
| 3 | ALLEN | MCFARREN | 23 | | SE | NE | 16 | 26 | 18 | E | OP | 09/15/2014 | |
| 3 | ALLEN | MCFARREN | 06 | | SE | NE | 16 | 26 | 18 | E | OP | 09/15/2014 | |
| 3 | ALLEN | MCFARREN | 13 | | SE | NE | 16 | 26 | 18 | E | OP | 09/15/2014 | |
| 3 | ALLEN | MCFARREN | 18 | | SE | NE | 16 | 26 | 18 | E | OP | 09/15/2014 | |
| 3 | ALLEN | MCFARREN | 07 | | SE | NE | 16 | 26 | 18 | E | OP | 09/15/2014 | |
| 3 | ALLEN | MCFARREN | 14 | | SE | NE | 16 | 26 | 18 | E | OP | 09/15/2014 | |
| 3 | ALLEN | MCFARREN | 01 | | NW | NE | SE | 16 | 26 | 18 | E | OP | 09/15/2014 |
| 3 | ALLEN | MCFARREN | O-X-1 | | NE | NE | SE | 16 | 26 | 18 | E | OP | 09/15/2014 |
| 3 | ALLEN | MCFARREN | O-X-2 | | NE | NE | SE | 16 | 26 | 18 | E | OP | 09/15/2014 |
| 3 | ALLEN | MCFARREN | I-1 | | NE | NE | SE | 16 | 26 | 18 | E | OP | 09/15/2014 |
| 3 | ALLEN | MCFARREN | I-4 | | NE | NE | SE | 16 | 26 | 18 | E | OP | 09/15/2014 |
| 3 | ALLEN | MCFARREN | I-3 | | NE | NE | SE | 16 | 26 | 18 | E | OP | 09/15/2014 |
| 3 | ALLEN | MCFARREN | 06 | | NE | NE | SE | 16 | 26 | 18 | E | OP | 09/15/2014 |
| 3 | ALLEN | MCFARREN | I-2 | | NE | NE | SE | 16 | 26 | 18 | E | OP | 09/15/2014 |
| 3 | ALLEN | MCFARREN | 04 | | NE | NE | SE | 16 | 26 | 18 | E | OP | 09/15/2014 |
| 3 | ALLEN | MCFARREN | 09 | | NW | NE | SE | 16 | 26 | 18 | E | OP | 09/15/2014 |
| 3 | ALLEN | STEVENS | 31 | | | NW | 16 | 26 | 18 | E | NWL | 11/01/2004 | |
| 3 | ALLEN | STEVENS | 28 | | | NW | 16 | 26 | 18 | E | NWL | 11/01/2004 | |
| 3 | ALLEN | STEVENS | 23 | | | NW | 16 | 26 | 18 | E | NWL | 11/01/2004 | |
| 3 | ALLEN | CLINE | 3 | | NW | NW | 17 | 26 | 18 | E | DUP | 02/24/2010 | |
| 3 | ALLEN | CLINE | 4 | | NW | NW | 17 | 26 | 18 | E | DUP | 02/24/2010 | |
| 3 | ALLEN | CLINE | 2 | | NW | NW | 17 | 26 | 18 | E | DUP | 02/24/2010 | |
| 3 | ALLEN | CLINE | 1 | | NW | NW | 17 | 26 | 18 | E | DUP | 02/24/2010 | |
| 3 | ALLEN | CLINE | 5 | | NW | NW | 17 | 26 | 18 | E | DUP | 02/24/2010 | |
| 3 | ALLEN | MATSON -MCKINLEY | W-12 | | | NE | 17 | 26 | 18 | E | DUP | 02/24/2010 | |
| 3 | ALLEN | MATSON -MCKINLEY | W-13 | | | NE | 17 | 26 | 18 | E | DUP | 02/24/2010 | |
| 3 | ALLEN | MATSON-L. MORRIS | 6B | | | NW | 17 | 26 | 18 | E | DUP | 02/24/2010 | |
| 3 | ALLEN | MATSON-L. MORRIS | 2B | | | NW | 17 | 26 | 18 | E | DUP | 02/24/2010 | |
| 3 | ALLEN | MATSON-MCKINLEY | MCX24 | | | NW | 17 | 26 | 18 | E | DUP | 02/24/2010 | |
| 3 | ALLEN | MATSON-MENDENHALL | A-2 | | | SW | 17 | 26 | 18 | E | DUP | 02/24/2010 | |

Wells/Records Removed from "Requiring Action"

| DIST | COUNTY | LEASE NAME | WELL NO | Q-3 | Q-2 | Q-1 | SEC | TWP | RNG | DIR | RECODE | REMOVE DATE |
|------|--------|----------------------|-----------|-----|-----|-----|-----|-----|-----|-----|--------|-------------|
| 3 | ALLEN | MCKINLEY / MCCARTNEY | 19 | | | NE | 17 | 26 | 18 | E | NWL | 03/12/2001 |
| 3 | ALLEN | MORRIS | 33 | | | NW | 17 | 26 | 18 | E | NWL | 06/05/2001 |
| 3 | ALLEN | MORRIS | 28 | | | NW | 17 | 26 | 18 | E | NWL | 06/05/2001 |
| 3 | ALLEN | MORRIS | 26 | | | NW | 17 | 26 | 18 | E | NWL | 06/05/2001 |
| 3 | ALLEN | MORRIS | 20 | | | NW | 17 | 26 | 18 | E | NWL | 06/05/2001 |
| 3 | ALLEN | MORRIS | 19 | | | NW | 17 | 26 | 18 | E | NWL | 06/05/2001 |
| 3 | ALLEN | NANNIE MCCARTY | F-22 | | | NW | 17 | 26 | 18 | E | DUP | 02/24/2010 |
| 3 | ALLEN | BARNETT | I | NE | SE | SW | 18 | 26 | 18 | E | OPF | 06/30/2008 |
| 3 | ALLEN | BARNETT | H | NE | SE | SW | 18 | 26 | 18 | E | POP | 06/30/2008 |
| 3 | ALLEN | BURTISS | 29 | | | SE | 18 | 26 | 18 | E | NWL | 03/18/2002 |
| 3 | ALLEN | BURTISS | 6 | | | SE | 18 | 26 | 18 | E | NWL | 03/18/2002 |
| 3 | ALLEN | BURTISS | OW14 | | | SE | 18 | 26 | 18 | E | OPF | 06/30/2008 |
| 3 | ALLEN | BURTISS | OW15 | | | SE | 18 | 26 | 18 | E | OPF | 06/30/2008 |
| 3 | ALLEN | BURTISS | OW13 | | | SE | 18 | 26 | 18 | E | OPF | 06/30/2008 |
| 3 | ALLEN | BURTISS | OW12 | | | SE | 18 | 26 | 18 | E | OPF | 06/30/2008 |
| 3 | ALLEN | BURTISS | 50 | | | SE | 18 | 26 | 18 | E | D | 01/01/1999 |
| 3 | ALLEN | FRAKER | 35 | | | NE | 18 | 26 | 18 | E | NWL | 03/12/2001 |
| 3 | ALLEN | FRAKER | 9 | | | NE | 18 | 26 | 18 | E | OPF | 06/30/2008 |
| 3 | ALLEN | CASPER | 19 | SE | NE | SE | 19 | 26 | 18 | E | NWL | 12/04/2001 |
| 3 | ALLEN | CASPER | 18 | NE | NE | SE | 19 | 26 | 18 | E | NWL | 12/04/2001 |
| 3 | ALLEN | CASPER | 23 | SE | NE | SE | 19 | 26 | 18 | E | POP | 12/04/2001 |
| 3 | ALLEN | K WOLF | (01) 5 | NW | NW | NW | 19 | 26 | 18 | E | POP | 11/01/2005 |
| 3 | ALLEN | MIDDENDORF | MID03(9)4 | NW | NE | SW | 19 | 26 | 18 | E | O | 07/09/2015 |
| 3 | ALLEN | MIDDENDORF | MID01(8)2 | NE | NW | SW | 19 | 26 | 18 | E | O | 07/09/2015 |
| 3 | ALLEN | MIDDENDORF | MID02(6)? | NE | NW | SW | 19 | 26 | 18 | E | O | 07/09/2015 |
| 3 | ALLEN | WADLEY | W1 | | | NE | 19 | 26 | 18 | E | DUP | 08/22/2002 |
| 3 | ALLEN | WADLEY | W2 | | | NE | 19 | 26 | 18 | E | DUP | 08/22/2002 |
| 3 | ALLEN | WADLEY | 1 | | | SE | 19 | 26 | 18 | E | DUP | 08/22/2002 |
| 3 | ALLEN | WADLEY | 6B | | | SE | 19 | 26 | 18 | E | ER | 02/26/2010 |
| 3 | ALLEN | WADLEY | 19 | | | SE | 19 | 26 | 18 | E | ER | 02/26/2010 |
| 3 | ALLEN | WADLEY | 1B | | | SE | 19 | 26 | 18 | E | ER | 02/26/2010 |
| 3 | ALLEN | WADLEY | 12-B | | | NE | 19 | 26 | 18 | E | ER | 02/26/2010 |
| 3 | ALLEN | WADLEY | 9-B | | | NE | 19 | 26 | 18 | E | ER | 02/26/2010 |
| 3 | ALLEN | WADLEY | 4-B | | NE | SE | 19 | 26 | 18 | E | ER | 02/26/2010 |
| 3 | ALLEN | WADLEY | G (47) | | | NE | 19 | 26 | 18 | E | NWL | 12/31/2003 |
| 3 | ALLEN | WADLEY | 7 (38) | | | NE | 19 | 26 | 18 | E | NWL | 12/31/2003 |
| 3 | ALLEN | WADLEY | 13 (34) | | | NE | 19 | 26 | 18 | E | NWL | 12/31/2003 |
| 3 | ALLEN | WADLEY | 15 (21) | | | NE | 19 | 26 | 18 | E | NWL | 12/31/2003 |
| 3 | ALLEN | WADLEY | 17 (17) | | | NE | 19 | 26 | 18 | E | NWL | 12/31/2003 |
| 3 | ALLEN | WADLEY | 20 (10) | | | NE | 19 | 26 | 18 | E | NWL | 12/31/2003 |
| 3 | ALLEN | WADLEY | W-1 (09) | | | NE | 19 | 26 | 18 | E | NWL | 12/31/2003 |
| 3 | ALLEN | WADLEY | 1-A | | SE | NE | 19 | 26 | 18 | E | O | 02/25/2010 |
| 3 | ALLEN | WADLEY | M | NE | SE | SE | 19 | 26 | 18 | E | POP | 02/25/2010 |
| 3 | ALLEN | WADLEY | 3A | | | SE | 19 | 26 | 18 | E | POP | 02/25/2010 |
| 3 | ALLEN | WADLEY | L | | NE | SE | 19 | 26 | 18 | E | POP | 02/25/2010 |
| 3 | ALLEN | WADLEY | 8B | | | SE | 19 | 26 | 18 | E | POP | 02/25/2010 |
| 3 | ALLEN | WADLEY | 1-A | | NE | SE | 19 | 26 | 18 | E | POP | 02/25/2010 |
| 3 | ALLEN | WADLEY | 2B | | | SE | 19 | 26 | 18 | E | POP | 02/25/2010 |
| 3 | ALLEN | WADLEY | 1 | | | SE | 19 | 26 | 18 | E | POP | 02/25/2010 |
| 3 | ALLEN | WADLEY (MIDDENDORF) | 1-A | | | SE | 19 | 26 | 18 | E | O | 02/25/2010 |
| 3 | ALLEN | WADLEY M.L. | 7 (37) | | | NE | 19 | 26 | 18 | E | NWL | 12/31/2003 |
| 3 | ALLEN | WADLEY(MIDDENDORF) | W-1A | | | SE | 19 | 26 | 18 | E | O | 02/25/2010 |
| 3 | ALLEN | WADLEY(MIDDENDORF) | 2-A | | NE | SE | 19 | 26 | 18 | E | O | 02/25/2010 |
| 3 | ALLEN | ARMEL | 5 | | S2 | SW | 20 | 26 | 18 | E | DUP | 12/04/2000 |
| 3 | ALLEN | ARMEL | 4 | | S2 | SW | 20 | 26 | 18 | E | DUP | 12/04/2000 |
| 3 | ALLEN | ARMEL | 3 | | S2 | SW | 20 | 26 | 18 | E | DUP | 12/04/2000 |
| 3 | ALLEN | CAMPBELL | (039) | | | NW | 20 | 26 | 18 | E | NWL | 11/04/2004 |
| 3 | ALLEN | CAMPBELL | (038) | | | NW | 20 | 26 | 18 | E | NWL | 11/04/2004 |
| 3 | ALLEN | CAMPBELL | (037) | | | NW | 20 | 26 | 18 | E | NWL | 11/04/2004 |

Wells/Records Removed from "Requiring Action"

| DIST | COUNTY | LEASE NAME | WELL NO | Q-3 | Q-2 | Q-1 | SEC | TWP | RNG | DIR | RECODE | REMOVE DATE | |
|------|--------|------------------------|---------|-----|-----|-----|-----|-----|-----|-----|--------|-------------|------------|
| 3 | ALLEN | CAMPBELL | (036) | | | NW | 20 | 26 | 18 | E | NWL | 11/04/2004 | |
| 3 | ALLEN | CAMPBELL | (035) | | | NW | 20 | 26 | 18 | E | NWL | 11/04/2004 | |
| 3 | ALLEN | CAMPBELL | (034) | | | NW | 20 | 26 | 18 | E | NWL | 11/04/2004 | |
| 3 | ALLEN | CAMPBELL | (033) | | | NW | 20 | 26 | 18 | E | NWL | 11/04/2004 | |
| 3 | ALLEN | CAMPBELL | (032) | | | NW | 20 | 26 | 18 | E | NWL | 11/04/2004 | |
| 3 | ALLEN | CAMPBELL | (031) | | | NW | 20 | 26 | 18 | E | NWL | 11/04/2004 | |
| 3 | ALLEN | CAMPBELL | 001 | | | NW | 20 | 26 | 18 | E | NWL | 08/28/2001 | |
| 3 | ALLEN | CAMPBELL | 105 | | | NW | 20 | 26 | 18 | E | NWL | 08/28/2001 | |
| 3 | ALLEN | CAMPBELL | 107 | | | NW | 20 | 26 | 18 | E | NWL | 08/28/2001 | |
| 3 | ALLEN | CAMPBELL | 104 | | | NW | 20 | 26 | 18 | E | NWL | 08/28/2001 | |
| 3 | ALLEN | CAMPBELL | 106 | | | NW | 20 | 26 | 18 | E | NWL | 08/28/2001 | |
| 3 | ALLEN | CAMPBELL | 103 | | | NW | 20 | 26 | 18 | E | NWL | 08/28/2001 | |
| 3 | ALLEN | CAMPBELL | 102 | | | NW | 20 | 26 | 18 | E | NWL | 08/28/2001 | |
| 3 | ALLEN | CAMPBELL | 101 | | | NW | 20 | 26 | 18 | E | NWL | 08/28/2001 | |
| 3 | ALLEN | CAMPBELL | 011 | | | NE | 20 | 26 | 18 | E | NWL | 08/28/2001 | |
| 3 | ALLEN | CASPER | 64 | SW | SW | SW | 20 | 26 | 18 | E | NWL | 12/05/2001 | |
| 3 | ALLEN | CASPER | 22 | SW | NW | SW | 20 | 26 | 18 | E | NWL | 12/04/2001 | |
| 3 | ALLEN | CASPER | 24 | NW | SW | SW | 20 | 26 | 18 | E | POP | 12/04/2001 | |
| 3 | ALLEN | CASPER | 8 | NE | NW | SW | 20 | 26 | 18 | E | POP | 12/04/2001 | |
| 3 | ALLEN | CASPER | 1 | NW | NW | SW | 20 | 26 | 18 | E | POP | 12/04/2001 | |
| 3 | ALLEN | MCKINLEY | 3 | | | N2 | SW | 20 | 26 | 18 | E | DUP | 12/04/2000 |
| 3 | ALLEN | MCKINLEY | 14 | | | N2 | SW | 20 | 26 | 18 | E | DUP | 02/25/2010 |
| 3 | ALLEN | MCKINLEY | 13 | | | N2 | SW | 20 | 26 | 18 | E | DUP | 02/25/2010 |
| 3 | ALLEN | MCKINLEY | 12 | | | N2 | SW | 20 | 26 | 18 | E | DUP | 02/25/2010 |
| 3 | ALLEN | MCKINLEY | 11 | | | N2 | SW | 20 | 26 | 18 | E | DUP | 02/25/2010 |
| 3 | ALLEN | MCKINLEY | 2 | | | N2 | SW | 20 | 26 | 18 | E | DUP | 12/04/2000 |
| 3 | ALLEN | MCKINLEY | 4 | | | N2 | SW | 20 | 26 | 18 | E | DUP | 12/04/2000 |
| 3 | ALLEN | MCKINLEY | 5 | | | N2 | SW | 20 | 26 | 18 | E | DUP | 12/04/2000 |
| 3 | ALLEN | MCKINLEY | 6 | | | N2 | SW | 20 | 26 | 18 | E | DUP | 02/04/2000 |
| 3 | ALLEN | MCKINLEY | 7 | | | N2 | SW | 20 | 26 | 18 | E | DUP | 12/04/2000 |
| 3 | ALLEN | MCKINLEY | 8 | | | N2 | SW | 20 | 26 | 18 | E | DUP | 12/04/2000 |
| 3 | ALLEN | MCKINLEY | 9 | | | N2 | SW | 20 | 26 | 18 | E | DUP | 12/04/2000 |
| 3 | ALLEN | MCKINLEY | 10 | | | N2 | SW | 20 | 26 | 18 | E | DUP | 02/25/2010 |
| 3 | ALLEN | MCKINLEY | 15 | | | N2 | SW | 20 | 26 | 18 | E | DUP | 02/25/2010 |
| 3 | ALLEN | MCKINLEY | 1 | | | N2 | SW | 20 | 26 | 18 | E | DUP | 12/04/2000 |
| 3 | ALLEN | MCKINLEY | 160 | | | SW | 20 | 26 | 18 | E | DUP | 02/25/2010 | |
| 3 | ALLEN | MCKINLEY | 164 | | | SW | 20 | 26 | 18 | E | DUP | 02/25/2010 | |
| 3 | ALLEN | MCKINLEY | 163 | | | SW | 20 | 26 | 18 | E | DUP | 02/25/2010 | |
| 3 | ALLEN | MCKINLEY | 162 | | | SW | 20 | 26 | 18 | E | DUP | 02/25/2010 | |
| 3 | ALLEN | MCKINLEY | 9 | | | SW | 20 | 26 | 18 | E | DUP | 02/25/2010 | |
| 3 | ALLEN | MCKINLEY | 1 | | | SW | 20 | 26 | 18 | E | DUP | 02/25/2010 | |
| 3 | ALLEN | MCKINLEY | 2 | | | SW | 20 | 26 | 18 | E | DUP | 02/25/2010 | |
| 3 | ALLEN | MCKINLEY | 3 | | | SW | 20 | 26 | 18 | E | DUP | 02/25/2010 | |
| 3 | ALLEN | MCKINLEY | 4 | | | SW | 20 | 26 | 18 | E | DUP | 02/25/2010 | |
| 3 | ALLEN | MCKINLEY | 5 | | | SW | 20 | 26 | 18 | E | DUP | 02/25/2010 | |
| 3 | ALLEN | MCKINLEY | 6 | | | SW | 20 | 26 | 18 | E | DUP | 02/25/2010 | |
| 3 | ALLEN | MCKINLEY | 161 | | | SW | 20 | 26 | 18 | E | DUP | 02/25/2010 | |
| 3 | ALLEN | MCKINLEY | 8 | | | SW | 20 | 26 | 18 | E | DUP | 02/25/2010 | |
| 3 | ALLEN | MCKINLEY | 151 | | | SW | 20 | 26 | 18 | E | DUP | 02/25/2010 | |
| 3 | ALLEN | MCKINLEY | 152 | | | SW | 20 | 26 | 18 | E | DUP | 02/25/2010 | |
| 3 | ALLEN | MCKINLEY | 153 | | | SW | 20 | 26 | 18 | E | DUP | 02/25/2010 | |
| 3 | ALLEN | MCKINLEY | 154 | | | SW | 20 | 26 | 18 | E | DUP | 02/25/2010 | |
| 3 | ALLEN | MCKINLEY | 156 | | | SW | 20 | 26 | 18 | E | DUP | 02/25/2010 | |
| 3 | ALLEN | MCKINLEY | 157 | | | SW | 20 | 26 | 18 | E | DUP | 02/25/2010 | |
| 3 | ALLEN | MCKINLEY | 158 | | | SW | 20 | 26 | 18 | E | DUP | 02/25/2010 | |
| 3 | ALLEN | MCKINLEY | 159 | | | SW | 20 | 26 | 18 | E | DUP | 02/25/2010 | |
| 3 | ALLEN | MCKINLEY | 7 | | | SW | 20 | 26 | 18 | E | DUP | 02/25/2010 | |
| 3 | ALLEN | PUCKETT (not PHILLIPS) | 11 | | SE | NE | 21 | 26 | 18 | E | OP | 05/20/2015 | |
| 3 | ALLEN | PUCKETT (not PHILLIPS) | 10 | NE | SW | NE | 21 | 26 | 18 | E | OP | 05/20/2015 | |

Wells/Records Removed from "Requiring Action"

| DIST | COUNTY | LEASE NAME | WELL NO | Q-3 | Q-2 | Q-1 | SEC | TWP | RNG | DIR | RECODE | REMOVE DATE |
|------|--------|--------------------------|------------|-----|-----|-----|-----|-----|-----|-----|--------|-------------|
| 3 | ALLEN | CANNON A (not LEITZBACH) | 12-B | | SE | NW | 22 | 26 | 18 | E | O | 12/12/2000 |
| 3 | ALLEN | CANNON A (not LEITZBACH) | 05W | | NE | SW | 22 | 26 | 18 | E | O | 12/12/2000 |
| 3 | ALLEN | CANNON A (not LEITZBACH) | 08W | | NE | SW | 22 | 26 | 18 | E | O | 12/12/2000 |
| 3 | ALLEN | CANNON A (not LEITZBACH) | 28 | | NE | SW | 22 | 26 | 18 | E | O | 12/12/2000 |
| 3 | ALLEN | CANNON A (not LEITZBACH) | 02W | | SE | NW | 22 | 26 | 18 | E | O | 12/12/2000 |
| 3 | ALLEN | WEINER | | | E2 | NE | 23 | 26 | 18 | E | DUP | 04/14/2008 |
| 3 | ALLEN | WEINER | (55) | | E2 | NE | 23 | 26 | 18 | E | NWL | 04/10/2008 |
| 3 | ALLEN | WEINER | (37) CC-23 | | E2 | NE | 23 | 26 | 18 | E | NWL | 04/30/2008 |
| 3 | ALLEN | WEINER | (09) BB-20 | | E2 | NE | 23 | 26 | 18 | E | POP | 04/10/2008 |
| 3 | ALLEN | WILLIAMS | (WIL08) | | W2 | SW | 24 | 26 | 18 | E | NWL | 07/16/2009 |
| 3 | ALLEN | WITNER | (WIT12) | | W2 | NW | 24 | 26 | 18 | E | NWL | 07/16/2009 |
| 3 | ALLEN | OSBORN | 5 | | | NW | 25 | 26 | 18 | E | ER | 03/12/2015 |
| 3 | ALLEN | OSBORN | 3 | | | NW | 25 | 26 | 18 | E | ER | 03/12/2015 |
| 3 | ALLEN | OSBORN | 1 | | | NW | 25 | 26 | 18 | E | ER | 03/12/2015 |
| 3 | ALLEN | OSBORN | 4 | | | NW | 25 | 26 | 18 | E | ER | 03/12/2015 |
| 3 | ALLEN | OSBORN | 2 | | | NW | 25 | 26 | 18 | E | ER | 03/12/2015 |
| 3 | ALLEN | FINNEY (LEITZBACH) | 05 | | SW | NW | 26 | 26 | 18 | E | DUP | 12/30/2014 |
| 3 | ALLEN | FINNEY (LEITZBACH) | 06 | | SW | NW | 26 | 26 | 18 | E | DUP | 12/30/2014 |
| 3 | ALLEN | FINNEY (LEITZBACH) | 02 | | SW | NW | 26 | 26 | 18 | E | DUP | 12/30/2014 |
| 3 | ALLEN | FINNEY (LEITZBACH) | 01 | | SW | NW | 26 | 26 | 18 | E | DUP | 12/30/2014 |
| 3 | ALLEN | FINNEY (LEITZBACH) | 03 | | SW | NW | 26 | 26 | 18 | E | DUP | 12/30/2014 |
| 3 | ALLEN | FINNEY (LEITZBACH) | 04 | | SW | NW | 26 | 26 | 18 | E | DUP | 12/30/2014 |
| 3 | ALLEN | CANNON (NOT FINNEY) | 05 | | | NW | 27 | 26 | 18 | E | DUP | 12/30/2014 |
| 3 | ALLEN | CANNON (NOT FINNEY) | 07 | | | NW | 27 | 26 | 18 | E | DUP | 12/30/2014 |
| 3 | ALLEN | CANNON (NOT FINNEY) | 03 | | | NW | 27 | 26 | 18 | E | DUP | 12/30/2014 |
| 3 | ALLEN | CANNON (NOT FINNEY) | 04 | | | NW | 27 | 26 | 18 | E | DUP | 12/30/2014 |
| 3 | ALLEN | CANNON (NOT FINNEY) | 06 | | | NW | 27 | 26 | 18 | E | DUP | 12/30/2014 |
| 3 | ALLEN | CANNON (NOT FINNEY) | 01 | | | NW | 27 | 26 | 18 | E | DUP | 12/30/2014 |
| 3 | ALLEN | CANNON (NOT FINNEY) | 02 | | | NW | 27 | 26 | 18 | E | DUP | 12/30/2014 |
| 3 | ALLEN | BOOE (not BOE) | A | | SW | NE | 28 | 26 | 18 | E | ER | 04/02/2015 |
| 3 | ALLEN | BOOE (not BOE) | 1 | NW | SW | SE | 28 | 26 | 18 | E | PRP | 04/02/2015 |
| 3 | ALLEN | BOOE (not BOE) | 3 | | | SE | 28 | 26 | 18 | E | PRP | 04/02/2015 |
| 3 | ALLEN | BOOE (not BOE) | 2 | | | SE | 28 | 26 | 18 | E | PRP | 04/02/2015 |
| 3 | ALLEN | DOEPKE (not BOE) | 1 | NE | SW | NE | 28 | 26 | 18 | E | OP | 04/02/2015 |
| 3 | ALLEN | DOEPKE (not BOE) | 1 | SW | SW | NE | 28 | 26 | 18 | E | PRP | 04/02/2015 |
| 3 | ALLEN | CASPER | 254 | | | NW | 29 | 26 | 18 | E | DUP | 02/24/2010 |
| 3 | ALLEN | CASPER | 16 | | | NW | 29 | 26 | 18 | E | DUP | 02/24/2010 |
| 3 | ALLEN | CASPER | 213 | | | NW | 29 | 26 | 18 | E | DUP | 02/24/2010 |
| 3 | ALLEN | CASPER | 3 | | | NW | 29 | 26 | 18 | E | DUP | 02/24/2010 |
| 3 | ALLEN | CASPER | 1 | | | NW | 29 | 26 | 18 | E | DUP | 02/24/2010 |
| 3 | ALLEN | CASPER | 255 | | | NW | 29 | 26 | 18 | E | DUP | 02/24/2010 |
| 3 | ALLEN | CASPER | 253 | | | NW | 29 | 26 | 18 | E | DUP | 02/24/2010 |
| 3 | ALLEN | CASPER | 53 | NW | NE | NW | 29 | 26 | 18 | E | NWL | 12/04/2001 |
| 3 | ALLEN | BUTLER NW | (BUT01) | NW | SE | NW | 32 | 26 | 18 | E | POP | 12/30/2008 |
| 3 | ALLEN | F.M. YOUNT | (YOU66)113 | | | SE | 36 | 26 | 18 | E | NWL | 10/13/2010 |
| 3 | ALLEN | F.M. YOUNT | (YOU53) | | | SE | 36 | 26 | 18 | E | NWL | 10/13/2010 |
| 3 | ALLEN | F.M. YOUNT | (YOU48) | | | SE | 36 | 26 | 18 | E | NWL | 10/13/2010 |
| 3 | ALLEN | F.M. YOUNT | (YOU45) | | | SE | 36 | 26 | 18 | E | NWL | 10/13/2010 |
| 3 | ALLEN | F.M. YOUNT | (YOU27) | NE | SW | SE | 36 | 26 | 18 | E | NWL | 10/13/2010 |
| 3 | ALLEN | F.M. YOUNT | (YOU25) | NW | SW | SE | 36 | 26 | 18 | E | NWL | 10/13/2010 |
| 3 | ALLEN | F.M. YOUNT | (YOU24) | NW | SW | SE | 36 | 26 | 18 | E | NWL | 10/13/2010 |
| 3 | ALLEN | F.M. YOUNT | (YOU21) | NE | SW | SE | 36 | 26 | 18 | E | NWL | 10/13/2010 |
| 3 | ALLEN | F.M. YOUNT | (YOU20) | SE | SW | SE | 36 | 26 | 18 | E | NWL | 10/13/2010 |
| 3 | ALLEN | F.M. YOUNT | (YOU19) | NE | SW | SE | 36 | 26 | 18 | E | NWL | 10/13/2010 |
| 3 | ALLEN | F.M. YOUNT | (YOU18)32 | NW | SW | SE | 36 | 26 | 18 | E | NWL | 10/13/2010 |
| 3 | ALLEN | F.M. YOUNT | (YOU13) | SE | SW | SE | 36 | 26 | 18 | E | NWL | 10/13/2010 |
| 3 | ALLEN | F.M. YOUNT | (YOU12) | SE | SW | SE | 36 | 26 | 18 | E | NWL | 10/13/2010 |
| 3 | ALLEN | F.M. YOUNT | (YOU09) | SW | SW | SE | 36 | 26 | 18 | E | NWL | 10/13/2010 |
| 3 | ALLEN | F.M. YOUNT | (YOU08) | SW | SW | SE | 36 | 26 | 18 | E | NWL | 10/13/2010 |

Wells/Records Removed from "Requiring Action"

| DIST | COUNTY | LEASE NAME | WELL NO | Q-3 | Q-2 | Q-1 | SEC | TWP | RNG | DIR | RECODE | REMOVE DATE |
|------|--------|--------------------|----------|-----|-----|-----|-----|-----|-----|-----|--------|-------------|
| 3 | ALLEN | F.M. YOUNT | (YOU06)5 | NE | SW | SE | 36 | 26 | 18 | E | NWL | 10/13/2010 |
| 3 | ALLEN | STRUBERT | A | | E2 | NE | 36 | 26 | 18 | E | PRP | 06/08/2015 |
| 3 | ALLEN | STRUBERT | F | | E2 | NE | 36 | 26 | 18 | E | PRP | 06/08/2015 |
| 3 | ALLEN | STRUBERT | H | | E2 | NE | 36 | 26 | 18 | E | PRP | 06/08/2015 |
| 3 | ALLEN | STRUBERT | J | | E2 | NE | 36 | 26 | 18 | E | PRP | 06/08/2015 |
| 3 | ALLEN | STRUBERT | C | | E2 | NE | 36 | 26 | 18 | E | PRP | 06/08/2015 |
| 3 | ALLEN | STRUBERT | E | | E2 | NE | 36 | 26 | 18 | E | PRP | 06/08/2015 |
| 3 | ALLEN | STRUBERT | K | | E2 | NE | 36 | 26 | 18 | E | PRP | 06/08/2015 |
| 3 | ALLEN | STRUBERT | B | | E2 | NE | 36 | 26 | 18 | E | PRP | 06/08/2015 |
| 3 | ALLEN | STRUBERT | D | | E2 | NE | 36 | 26 | 18 | E | PRP | 06/08/2015 |
| 3 | ALLEN | YOUNT (EXCAVATION) | MISC | | | SE | 36 | 26 | 18 | E | D | 12/30/2009 |
| 3 | ALLEN | COLVIN | A-1 | NE | SW | SW | 10 | 26 | 19 | E | OP | 04/06/2015 |
| 3 | ALLEN | COLVIN | 2 | | W2 | SW | 10 | 26 | 19 | E | OP | 04/06/2015 |
| 3 | ALLEN | COLVIN | 5 | | W2 | SW | 10 | 26 | 19 | E | OP | 04/06/2015 |
| 3 | ALLEN | COLVIN | 3 | | W2 | SW | 10 | 26 | 19 | E | OP | 04/06/2015 |
| 3 | ALLEN | COLVIN | A-2 | NE | SW | SW | 10 | 26 | 19 | E | OP | 04/06/2015 |
| 3 | ALLEN | COLVIN | 4 | | W2 | SW | 10 | 26 | 19 | E | OP | 04/06/2015 |
| 3 | ALLEN | BAKER | 1 | | NW | NW | 15 | 26 | 19 | E | O | 04/06/2015 |
| 3 | ALLEN | BAKER | 3 | | NW | NW | 15 | 26 | 19 | E | O | 04/06/2015 |
| 3 | ALLEN | BAKER | 8 | | NW | NW | 15 | 26 | 19 | E | O | 04/06/2015 |
| 3 | ALLEN | BAKER | 2 | | NW | NW | 15 | 26 | 19 | E | O | 04/06/2015 |
| 3 | ALLEN | BAKER | 4 | NW | NW | NW | 15 | 26 | 19 | E | O | 04/06/2015 |
| 3 | ALLEN | CROISANT | 19 | | N2 | NE | 16 | 26 | 19 | E | DUP | 07/27/2010 |
| 3 | ALLEN | CROISANT | 16 | | N2 | NE | 16 | 26 | 19 | E | DUP | 07/27/2010 |
| 3 | ALLEN | CROISANT | 17 | | N2 | NE | 16 | 26 | 19 | E | DUP | 07/27/2010 |
| 3 | ALLEN | CROISANT | 18 | | N2 | NE | 16 | 26 | 19 | E | DUP | 07/27/2010 |
| 3 | ALLEN | CROISANT | 15 | | N2 | NE | 16 | 26 | 19 | E | DUP | 07/27/2010 |
| 3 | ALLEN | CROISANT | 20 | | N2 | NE | 16 | 26 | 19 | E | DUP | 07/27/2010 |
| 3 | ALLEN | CROISANT | 21 | | N2 | NE | 16 | 26 | 19 | E | DUP | 07/27/2010 |
| 3 | ALLEN | CROISANT | 22 | | N2 | NE | 16 | 26 | 19 | E | DUP | 07/27/2010 |
| 3 | ALLEN | CROISANT | 23 | | N2 | NE | 16 | 26 | 19 | E | DUP | 07/27/2010 |
| 3 | ALLEN | CROISANT | 14 | | N2 | NE | 16 | 26 | 19 | E | DUP | 07/27/2010 |
| 3 | ALLEN | CROISANT | 24 | | N2 | NE | 16 | 26 | 19 | E | DUP | 07/27/2010 |
| 3 | ALLEN | CROISANT | 25 | | N2 | NE | 16 | 26 | 19 | E | DUP | 07/27/2010 |
| 3 | ALLEN | CROISANT | 2 | | N2 | NE | 16 | 26 | 19 | E | DUP | 07/27/2010 |
| 3 | ALLEN | CROISANT | 26 | | N2 | NE | 16 | 26 | 19 | E | DUP | 07/27/2010 |
| 3 | ALLEN | CROISANT | 13 | | N2 | NE | 16 | 26 | 19 | E | DUP | 07/27/2010 |
| 3 | ALLEN | CROISANT | 1 | | N2 | NE | 16 | 26 | 19 | E | DUP | 07/27/2010 |
| 3 | ALLEN | CROISANT | 3 | | N2 | NE | 16 | 26 | 19 | E | DUP | 07/27/2010 |
| 3 | ALLEN | CROISANT | 4 | | N2 | NE | 16 | 26 | 19 | E | DUP | 07/27/2010 |
| 3 | ALLEN | CROISANT | 5 | | N2 | NE | 16 | 26 | 19 | E | DUP | 07/27/2010 |
| 3 | ALLEN | CROISANT | 9 | | N2 | NE | 16 | 26 | 19 | E | DUP | 07/27/2010 |
| 3 | ALLEN | CROISANT | 11 | | N2 | NE | 16 | 26 | 19 | E | DUP | 07/27/2010 |
| 3 | ALLEN | CROISANT | 6 | | N2 | NE | 16 | 26 | 19 | E | DUP | 07/27/2010 |
| 3 | ALLEN | CROISANT | 12 | | N2 | NE | 16 | 26 | 19 | E | DUP | 07/27/2010 |
| 3 | ALLEN | CROISANT | 8 | | N2 | NE | 16 | 26 | 19 | E | DUP | 07/27/2010 |
| 3 | ALLEN | CROISANT | 7 | | N2 | NE | 16 | 26 | 19 | E | DUP | 07/27/2010 |
| 3 | ALLEN | CROISANT | 10 | | N2 | NE | 16 | 26 | 19 | E | DUP | 07/27/2010 |
| 3 | ALLEN | SCHULTE | A11 | SE | NE | SE | 16 | 26 | 19 | E | PRP | 01/15/2015 |
| 3 | ALLEN | SCHULTE | A10 | SW | SW | NE | 16 | 26 | 19 | E | PRP | 01/15/2015 |
| 3 | ALLEN | SCHULTE | A07 | NW | SE | NE | 16 | 26 | 19 | E | PRP | 01/15/2015 |
| 3 | ALLEN | SCHULTE | A-6 | NE | SW | NE | 16 | 26 | 19 | E | PRP | 01/15/2015 |
| 3 | ALLEN | SCHULTE | A-8 | NE | SE | NE | 16 | 26 | 19 | E | PRP | 01/15/2015 |
| 3 | ALLEN | SCHULTE | A-5 | NE | SW | NE | 16 | 26 | 19 | E | PRP | 01/15/2015 |
| 3 | ALLEN | SCHULTE | A-2 | NE | SW | NE | 16 | 26 | 19 | E | PRP | 01/15/2015 |
| 3 | ALLEN | SCHULTE | A04 | NW | SW | NE | 16 | 26 | 19 | E | PRP | 01/15/2015 |
| 3 | ALLEN | SCHULTE | A09 | SE | NW | SE | 16 | 26 | 19 | E | PRP | 01/15/2015 |
| 3 | ALLEN | SCHULTE | A03 | | N2 | NE | 16 | 26 | 19 | E | PRP | 01/15/2015 |
| 3 | ALLEN | SCHULTE (DIMOND) | 45 | | S2 | NE | 16 | 26 | 19 | E | DUP | 01/15/2015 |

Wells/Records Removed from "Requiring Action"

| DIST | COUNTY | LEASE NAME | WELL NO | Q-3 | Q-2 | Q-1 | SEC | TWP | RNG | DIR | RECODE | REMOVE DATE |
|------|--------|---------------------|---------|-----|-----|-----|-----|-----|-----|-----|--------|-------------|
| 3 | ALLEN | SCHULTE (DIMOND) | 39 | | N2 | SE | 16 | 26 | 19 | E | DUP | 01/15/2015 |
| 3 | ALLEN | SCHULTE (DIMOND) | 49 | | S2 | NE | 16 | 26 | 19 | E | DUP | 01/15/2015 |
| 3 | ALLEN | SCHULTE (DIMOND) | 43 | | S2 | NE | 16 | 26 | 19 | E | DUP | 01/15/2015 |
| 3 | ALLEN | SCHULTE (DIMOND) | 50 | | S2 | NE | 16 | 26 | 19 | E | DUP | 01/15/2015 |
| 3 | ALLEN | SCHULTE (DIMOND) | 48 | | S2 | NE | 16 | 26 | 19 | E | DUP | 01/15/2015 |
| 3 | ALLEN | SCHULTE (DIMOND) | 44 | | S2 | NE | 16 | 26 | 19 | E | DUP | 01/15/2015 |
| 3 | ALLEN | SCHULTE (DIMOND) | 33 | | N2 | SE | 16 | 26 | 19 | E | DUP | 01/15/2015 |
| 3 | ALLEN | SCHULTE (DIMOND) | 34 | | N2 | SE | 16 | 26 | 19 | E | DUP | 01/15/2015 |
| 3 | ALLEN | SCHULTE (DIMOND) | 41 | | N2 | SE | 16 | 26 | 19 | E | DUP | 01/15/2015 |
| 3 | ALLEN | SCHULTE (DIMOND) | 35 | | N2 | SE | 16 | 26 | 19 | E | DUP | 01/15/2015 |
| 3 | ALLEN | SCHULTE (DIMOND) | 40 | | N2 | SE | 16 | 26 | 19 | E | DUP | 01/15/2015 |
| 3 | ALLEN | SCHULTE (DIMOND) | 46 | | S2 | NE | 16 | 26 | 19 | E | DUP | 01/15/2015 |
| 3 | ALLEN | SCHULTE (DIMOND) | 47 | | S2 | NE | 16 | 26 | 19 | E | DUP | 01/15/2015 |
| 3 | ALLEN | SCHULTE (DIMOND) | 37 | | N2 | SE | 16 | 26 | 19 | E | DUP | 01/15/2015 |
| 3 | ALLEN | SCHULTE (DIMOND) | 36 | | N2 | SE | 16 | 26 | 19 | E | DUP | 01/15/2015 |
| 3 | ALLEN | SCHULTE (DIMOND) | 42 | | S2 | NE | 16 | 26 | 19 | E | DUP | 01/15/2015 |
| 3 | ALLEN | SCHULTE (DIMOND) | 38 | | N2 | SE | 16 | 26 | 19 | E | DUP | 01/15/2015 |
| 3 | ALLEN | SCHULTE (DIMOND) | OW03 | NW | SE | NE | 16 | 26 | 19 | E | PRP | 01/15/2015 |
| 3 | ALLEN | SCHULTE (DIMOND) | OW24 | SW | NW | SE | 16 | 26 | 19 | E | PRP | 01/15/2015 |
| 3 | ALLEN | SCHULTE (DIMOND) | OW02 | NE | SE | NE | 16 | 26 | 19 | E | PRP | 01/15/2015 |
| 3 | ALLEN | SCHULTE (DIMOND) | OW12 | NE | SW | NE | 16 | 26 | 19 | E | PRP | 01/15/2015 |
| 3 | ALLEN | SCHULTE (DIMOND) | OW04 | NW | SE | NE | 16 | 26 | 19 | E | PRP | 01/15/2015 |
| 3 | ALLEN | SCHULTE (DIMOND) | OW23 | SW | NW | SE | 16 | 26 | 19 | E | PRP | 01/15/2015 |
| 3 | ALLEN | SCHULTE (DIMOND) | OW28 | SW | NW | SE | 16 | 26 | 19 | E | PRP | 01/15/2015 |
| 3 | ALLEN | SCHULTE (DIMOND) | OW27 | SW | SW | NE | 16 | 26 | 19 | E | PRP | 01/15/2015 |
| 3 | ALLEN | SCHULTE (DIMOND) | OW22 | SW | NW | SE | 16 | 26 | 19 | E | PRP | 01/15/2015 |
| 3 | ALLEN | SCHULTE (DIMOND) | OW25 | NW | NW | SE | 16 | 26 | 19 | E | PRP | 01/15/2015 |
| 3 | ALLEN | SCHULTE (DIMOND) | OW10 | SW | SE | NE | 16 | 26 | 19 | E | PRP | 01/15/2015 |
| 3 | ALLEN | SCHULTE (DIMOND) | OW26 | NW | NW | SE | 16 | 26 | 19 | E | PRP | 01/15/2015 |
| 3 | ALLEN | SCHULTE (DIMOND) | OW16 | SW | SE | NE | 16 | 26 | 19 | E | PRP | 01/15/2015 |
| 3 | ALLEN | SCHULTE (DIMOND) | OW17 | SW | NE | SE | 16 | 26 | 19 | E | PRP | 01/15/2015 |
| 3 | ALLEN | SCHULTE (DIMOND) | OW05 | NW | SE | NE | 16 | 26 | 19 | E | PRP | 01/15/2015 |
| 3 | ALLEN | SCHULTE (DIMOND) | OW18 | SE | NW | SE | 16 | 26 | 19 | E | PRP | 01/15/2015 |
| 3 | ALLEN | SCHULTE (DIMOND) | OW20 | S2 | NW | SE | 16 | 26 | 19 | E | PRP | 01/15/2015 |
| 3 | ALLEN | SCHULTE (DIMOND) | OW15 | NW | NE | NE | 16 | 26 | 19 | E | PRP | 01/15/2015 |
| 3 | ALLEN | SCHULTE (DIMOND) | OW14 | E2 | NW | SE | 16 | 26 | 19 | E | PRP | 01/15/2015 |
| 3 | ALLEN | SCHULTE (DIMOND) | OW13 | NE | NW | SE | 16 | 26 | 19 | E | PRP | 01/15/2015 |
| 3 | ALLEN | SCHULTE (DIMOND) | OW01 | NE | SE | NE | 16 | 26 | 19 | E | PRP | 01/15/2015 |
| 3 | ALLEN | SCHULTE (DIMOND) | OW06 | NE | SE | NE | 16 | 26 | 19 | E | PRP | 01/15/2015 |
| 3 | ALLEN | SCHULTE (DIMOND) | OW11 | NE | SW | NE | 16 | 26 | 19 | E | PRP | 01/15/2015 |
| 3 | ALLEN | SCHULTE (DIMOND) | OW21 | S2 | NW | SE | 16 | 26 | 19 | E | PRP | 01/15/2015 |
| 3 | ALLEN | SCHULTE (DIMOND) | OW07 | SW | SE | NE | 16 | 26 | 19 | E | PRP | 01/15/2015 |
| 3 | ALLEN | SCHULTE (DIMOND) | OW09 | SW | SE | NE | 16 | 26 | 19 | E | PRP | 01/15/2015 |
| 3 | ALLEN | SCHULTE (DIMOND) | OW19 | SW | NE | SE | 16 | 26 | 19 | E | PRP | 01/15/2015 |
| 3 | ALLEN | SCHULTE (DIMOND) | OW08 | SW | SE | NE | 16 | 26 | 19 | E | PRP | 01/15/2015 |
| 3 | ALLEN | SCHULTE (DIMOND) | OW32 | SE | SW | NE | 16 | 26 | 19 | E | PRP | 01/15/2015 |
| 3 | ALLEN | SCHULTE (DIMOND) | OW30 | NE | NW | SE | 16 | 26 | 19 | E | PRP | 01/15/2015 |
| 3 | ALLEN | SCHULTE (DIMOND) | OW29 | NW | NW | SE | 16 | 26 | 19 | E | PRP | 01/15/2015 |
| 3 | ALLEN | SCHULTE (DIMOND) | OW31 | NW | NW | SE | 16 | 26 | 19 | E | PRP | 01/15/2015 |
| 3 | ALLEN | FARMER (not Tilman) | 17 | | S2 | SE | 17 | 26 | 19 | E | OP | 04/06/2015 |
| 3 | ALLEN | FARMER (not Tilman) | 14 | | S2 | SE | 17 | 26 | 19 | E | OP | 04/06/2015 |
| 3 | ALLEN | FARMER (not Tilman) | 11 | | S2 | SE | 17 | 26 | 19 | E | OP | 04/06/2015 |
| 3 | ALLEN | FARMER (not Tilman) | 08 | | S2 | SE | 17 | 26 | 19 | E | OP | 04/06/2015 |
| 3 | ALLEN | FARMER (not Tilman) | 04 | | S2 | SE | 17 | 26 | 19 | E | OP | 04/06/2015 |
| 3 | ALLEN | FARMER (not Tilman) | 07 | | S2 | SE | 17 | 26 | 19 | E | OP | 04/06/2015 |
| 3 | ALLEN | FARMER (not Tilman) | 01 | | S2 | SE | 17 | 26 | 19 | E | OP | 04/06/2015 |
| 3 | ALLEN | MEYER (not Tilman) | 03 | | N2 | SE | 17 | 26 | 19 | E | OP | 04/06/2015 |
| 3 | ALLEN | MEYER (not Tilman) | 02 | | N2 | SE | 17 | 26 | 19 | E | OP | 04/06/2015 |
| 3 | ALLEN | MEYER (not Tilman) | 01 | | N2 | SE | 17 | 26 | 19 | E | OP | 04/06/2015 |

Wells/Records Removed from "Requiring Action"

| DIST | COUNTY | LEASE NAME | WELL NO | Q-3 | Q-2 | Q-1 | SEC | TWP | RNG | DIR | RECODE | REMOVE DATE |
|------|--------|-------------------------------|---------|-----|-----|-----|-----|-----|-----|-----|--------|-------------|
| 3 | ALLEN | MEYER (not Tilman) | A-1 | | N2 | SE | 17 | 26 | 19 | E | OP | 04/06/2015 |
| 3 | ALLEN | DEAN WHITAKER | (DWH00) | | S2 | SE | 19 | 26 | 19 | E | D | 01/17/2011 |
| 3 | ALLEN | DEAN WHITAKER | (DWH21) | | W2 | SW | 20 | 26 | 19 | E | NWL | 12/13/2011 |
| 3 | ALLEN | DEAN WHITAKER | (DWH18) | | W2 | SW | 20 | 26 | 19 | E | NWL | 01/17/2012 |
| 3 | ALLEN | DEAN WHITAKER (NOT BIG CHIEF) | (DWH16) | | W2 | SW | 20 | 26 | 19 | E | DUP | 10/23/2014 |
| 3 | ALLEN | DEAN WHITAKER (NOT BIG CHIEF) | (DWH32) | | W2 | SW | 20 | 26 | 19 | E | DUP | 10/23/2014 |
| 3 | ALLEN | DEAN WHITAKER (NOT BIG CHIEF) | (DWH33) | | W2 | SW | 20 | 26 | 19 | E | DUP | 10/23/2014 |
| 3 | ALLEN | DEAN WHITAKER (NOT BIG CHIEF) | (DWH34) | | W2 | SW | 20 | 26 | 19 | E | DUP | 10/23/2014 |
| 3 | ALLEN | DEAN WHITAKER (NOT BIG CHIEF) | (DWH20) | | W2 | SW | 20 | 26 | 19 | E | DUP | 10/23/2014 |
| 3 | ALLEN | DEAN WHITAKER (NOT BIG CHIEF) | (DWH11) | | W2 | SW | 20 | 26 | 19 | E | DUP | 10/23/2014 |
| 3 | ALLEN | DEAN WHITAKER (NOT BIG CHIEF) | (DWH31) | | W2 | SW | 20 | 26 | 19 | E | DUP | 10/23/2014 |
| 3 | ALLEN | DEAN WHITAKER (NOT BIG CHIEF) | (DWH13) | | W2 | SW | 20 | 26 | 19 | E | DUP | 10/23/2014 |
| 3 | ALLEN | DEAN WHITAKER (NOT BIG CHIEF) | (DWH28) | | W2 | SW | 20 | 26 | 19 | E | DUP | 10/23/2014 |
| 3 | ALLEN | DEAN WHITAKER (NOT BIG CHIEF) | (DWH15) | | W2 | SW | 20 | 26 | 19 | E | DUP | 10/23/2014 |
| 3 | ALLEN | DEAN WHITAKER (NOT BIG CHIEF) | (DWH29) | | W2 | SW | 20 | 26 | 19 | E | DUP | 10/23/2014 |
| 3 | ALLEN | DEAN WHITAKER (NOT BIG CHIEF) | (DWH17) | | W2 | SW | 20 | 26 | 19 | E | DUP | 10/23/2014 |
| 3 | ALLEN | DEAN WHITAKER (NOT BIG CHIEF) | (DWH22) | | W2 | SW | 20 | 26 | 19 | E | DUP | 10/23/2014 |
| 3 | ALLEN | DEAN WHITAKER (NOT BIG CHIEF) | (DWH35) | | W2 | SW | 20 | 26 | 19 | E | DUP | 10/23/2014 |
| 3 | ALLEN | DEAN WHITAKER (NOT BIG CHIEF) | (DWH02) | | W2 | SW | 20 | 26 | 19 | E | DUP | 10/23/2014 |
| 3 | ALLEN | DEAN WHITAKER (NOT BIG CHIEF) | (DWH14) | | W2 | SW | 20 | 26 | 19 | E | DUP | 10/23/2014 |
| 3 | ALLEN | DEAN WHITAKER (NOT BIG CHIEF) | (DWH30) | | W2 | SW | 20 | 26 | 19 | E | DUP | 10/23/2014 |
| 3 | ALLEN | DEAN WHITAKER (NOT BIG CHIEF) | (DWH27) | | W2 | SW | 20 | 26 | 19 | E | DUP | 10/23/2014 |
| 3 | ALLEN | DEAN WHITAKER (NOT BIG CHIEF) | (DWH03) | | W2 | SW | 20 | 26 | 19 | E | DUP | 10/23/2014 |
| 3 | ALLEN | DEAN WHITAKER (NOT BIG CHIEF) | (DWH12) | | W2 | SW | 20 | 26 | 19 | E | DUP | 10/23/2014 |
| 3 | ALLEN | DEAN WHITAKER (NOT BIG CHIEF) | (DWH19) | | W2 | SW | 20 | 26 | 19 | E | DUP | 10/23/2014 |
| 3 | ALLEN | DEAN WHITAKER (NOT BIG CHIEF) | (DWH37) | | W2 | SW | 20 | 26 | 19 | E | DUP | 10/23/2014 |
| 3 | ALLEN | DEAN WHITAKER (NOT BIG CHIEF) | (DWH36) | | W2 | SW | 20 | 26 | 19 | E | DUP | 10/23/2014 |
| 3 | ALLEN | DEAN WHITAKER (NOT BIG CHIEF) | (DWH23) | | W2 | SW | 20 | 26 | 19 | E | DUP | 10/23/2014 |
| 3 | ALLEN | DEAN WHITAKER (NOT BIG CHIEF) | (DWH24) | | W2 | SW | 20 | 26 | 19 | E | DUP | 10/23/2014 |
| 3 | ALLEN | DEAN WHITAKER (NOT BIG CHIEF) | (DWH25) | | W2 | SW | 20 | 26 | 19 | E | DUP | 10/23/2014 |
| 3 | ALLEN | DEAN WHITAKER (NOT BIG CHIEF) | (DWH26) | | W2 | SW | 20 | 26 | 19 | E | DUP | 10/23/2014 |
| 3 | ALLEN | DEAN WHITAKER (NOT BIG CHIEF) | (DWH01) | | W2 | SW | 20 | 26 | 19 | E | DUP | 10/23/2014 |
| 3 | ALLEN | LASSMAN | 4 | NW | NW | NE | 20 | 26 | 19 | E | LP | 10/23/2014 |
| 3 | ALLEN | LASSMAN | 3 | NE | NE | NW | 20 | 26 | 19 | E | LP | 10/23/2014 |
| 3 | ALLEN | LASSMAN | 2 | NE | NE | NW | 20 | 26 | 19 | E | LP | 10/23/2014 |
| 3 | ALLEN | LASSMAN | 1 | NE | NE | NW | 20 | 26 | 19 | E | LP | 10/23/2014 |
| 3 | ALLEN | LASSMAN | B | SW | SE | SW | 20 | 26 | 19 | E | OP | 10/23/2014 |
| 3 | ALLEN | LASSMAN | A | N2 | N2 | NW | 20 | 26 | 19 | E | OP | 10/23/2014 |
| 3 | ALLEN | LASSMAN | C | E2 | NW | NE | 20 | 26 | 19 | E | OP | 10/23/2014 |
| 3 | ALLEN | HARWOOD | (HAR17) | | W2 | NW | 23 | 26 | 19 | E | NWL | 02/25/2014 |
| 3 | ALLEN | HARWOOD | (HAR12) | | W2 | NW | 23 | 26 | 19 | E | POP | 02/25/2014 |
| 3 | ALLEN | HARWOOD | (HAR15) | | W2 | NW | 23 | 26 | 19 | E | POP | 02/25/2014 |
| 3 | ALLEN | ROBERTS | (LRO06) | | N2 | SW | 23 | 26 | 19 | E | POP | 02/25/2014 |
| 3 | ALLEN | ROBERTS-SW | 07-R | | NE | SW | 23 | 26 | 19 | E | LP | 07/18/2011 |
| 3 | ALLEN | ROBERTS-SW | 12-R | | NE | SW | 23 | 26 | 19 | E | LP | 07/18/2011 |
| 3 | ALLEN | ROBERTS-SW | 14-R | | NE | SW | 23 | 26 | 19 | E | LP | 07/18/2011 |
| 3 | ALLEN | ROBERTS-SW | 05-R | | NE | SW | 23 | 26 | 19 | E | LP | 07/18/2011 |
| 3 | ALLEN | ROBERTS-SW | 19-R | | NE | SW | 23 | 26 | 19 | E | LP | 07/18/2011 |
| 3 | ALLEN | ROBERTS-SW | 08-R | | NE | SW | 23 | 26 | 19 | E | LP | 07/18/2011 |
| 3 | ALLEN | ROBERTS-SW | 01-R | | NE | SW | 23 | 26 | 19 | E | LP | 07/18/2011 |
| 3 | ALLEN | ROBERTS-SW | 10-R | | NE | SW | 23 | 26 | 19 | E | LP | 07/18/2011 |
| 3 | ALLEN | ROBERTS-SW | 03-R | | NE | SW | 23 | 26 | 19 | E | LP | 07/18/2011 |
| 3 | ALLEN | ROBERTS-SW | 17-R | | NE | SW | 23 | 26 | 19 | E | LP | 07/18/2011 |
| 3 | ALLEN | ROBERTS-W AA | 46- | | E2 | NW | 23 | 26 | 19 | E | LP | 07/18/2011 |
| 3 | ALLEN | ROBERTS-W AA | 22- | | E2 | NW | 23 | 26 | 19 | E | LP | 07/18/2011 |
| 3 | ALLEN | ROBERTS-W AA | 14- | | E2 | NW | 23 | 26 | 19 | E | LP | 07/18/2011 |
| 3 | ALLEN | ROBERTS-W AA | 63- | | E2 | NW | 23 | 26 | 19 | E | LP | 07/18/2011 |
| 3 | ALLEN | ROBERTS-W AA | 57- | | E2 | NW | 23 | 26 | 19 | E | LP | 07/18/2011 |
| 3 | ALLEN | ROBERTS-W AA | 61- | | E2 | NW | 23 | 26 | 19 | E | LP | 07/18/2011 |

Wells/Records Removed from "Requiring Action"

| DIST | COUNTY | LEASE NAME | WELL NO | Q-3 | Q-2 | Q-1 | SEC | TWP | RNG | DIR | RECODE | REMOVE DATE | |
|------|--------|------------------------|---------|-----|-----|-----|-----|-----|-----|-----|--------|-------------|------------|
| 3 | ALLEN | ROBERTS-W AA | 12- | | E2 | NW | 23 | 26 | 19 | E | LP | 07/18/2011 | |
| 3 | ALLEN | ROBERTS-W AA | 58- | | E2 | NW | 23 | 26 | 19 | E | LP | 07/18/2011 | |
| 3 | ALLEN | ROBERTS-W AA | 47- | | E2 | NW | 23 | 26 | 19 | E | LP | 07/18/2011 | |
| 3 | ALLEN | ROBERTS-W AA | 48- | | E2 | NW | 23 | 26 | 19 | E | LP | 07/18/2011 | |
| 3 | ALLEN | ROBERTS-W AA | 49- | | E2 | NW | 23 | 26 | 19 | E | LP | 07/18/2011 | |
| 3 | ALLEN | ROBERTS-W AA | 62- | | E2 | NW | 23 | 26 | 19 | E | LP | 07/18/2011 | |
| 3 | ALLEN | ROBERTS-W AA | 51- | | E2 | NW | 23 | 26 | 19 | E | LP | 07/18/2011 | |
| 3 | ALLEN | ROBERTS-W AA | 59- | | E2 | NW | 23 | 26 | 19 | E | LP | 07/18/2011 | |
| 3 | ALLEN | ROBERTS-W AA | 45- | | E2 | NW | 23 | 26 | 19 | E | LP | 07/18/2011 | |
| 3 | ALLEN | ROBERTS-W AA | (RBT35) | | E2 | NW | 23 | 26 | 19 | E | POP | 04/04/2016 | |
| 3 | ALLEN | BINGER (WAS UNKNOWN) | 09 | | | SW | 30 | 26 | 19 | E | OP | 12/15/2014 | |
| 3 | ALLEN | BINGER (WAS UNKNOWN) | 21 | | | SW | 30 | 26 | 19 | E | OP | 12/15/2014 | |
| 3 | ALLEN | BINGER (WAS UNKNOWN) | 03 | | | NW | SW | 30 | 26 | 19 | E | OP | 12/15/2014 |
| 3 | ALLEN | BINGER (WAS UNKNOWN) | 15 | SE | NE | SW | 30 | 26 | 19 | E | OP | 12/15/2014 | |
| 3 | ALLEN | BINGER (WAS UNKNOWN) | 12 | | SE | SW | 30 | 26 | 19 | E | OP | 12/15/2014 | |
| 3 | ALLEN | BINGER (WAS UNKNOWN) | 01 | | | SW | 30 | 26 | 19 | E | OP | 12/15/2014 | |
| 3 | ALLEN | BINGER (WAS UNKNOWN) | 05 | | | SW | 30 | 26 | 19 | E | OP | 12/15/2014 | |
| 3 | ALLEN | BINGER (WAS UNKNOWN) | 04 | | | SW | 30 | 26 | 19 | E | OP | 12/15/2014 | |
| 3 | ALLEN | WHITAKER (WAS UNKNOWN) | 04 | | NE | SW | 30 | 26 | 19 | E | OP | 12/15/2014 | |
| 3 | ALLEN | WHITAKER (WAS UNKNOWN) | 02 | | | SW | SW | 30 | 26 | 19 | E | OP | 12/15/2014 |
| 3 | ALLEN | WHITAKER (WAS UNKNOWN) | 03 | | | SW | SW | 30 | 26 | 19 | E | OP | 12/15/2014 |
| 3 | ALLEN | WHITAKER (WAS UNKNOWN) | 01 | | | SW | NE | 30 | 26 | 19 | E | OP | 12/15/2014 |
| 3 | ALLEN | WHITAKER (WAS UNKNOWN) | 17 | NE | NE | NW | 30 | 26 | 19 | E | OP | 12/15/2014 | |
| 3 | ALLEN | WHITAKER (WAS UNKNOWN) | 01 | | | NW | NW | 30 | 26 | 19 | E | OP | 12/15/2014 |
| 3 | ALLEN | WHITAKER (WAS UNKNOWN) | 01 | | | NE | NE | 30 | 26 | 19 | E | OP | 12/15/2014 |
| 3 | ALLEN | WHITAKER (WAS UNKNOWN) | 13 | | | NE | NW | 30 | 26 | 19 | E | OP | 12/15/2014 |
| 3 | ALLEN | TOWNSEND | (TOW07) | | | SW | NW | 31 | 26 | 19 | E | NWL | 02/04/2016 |
| 3 | ALLEN | Beggs II | (BEG14) | NW | NW | NE | 24 | 26 | 20 | E | NWL | 08/08/2014 | |
| 3 | ALLEN | DANIELS | 1 | | | NE | 26 | 26 | 20 | E | OPF | 06/30/2008 | |
| 3 | ALLEN | DANIELS (S. MURROW) | (MUR90) | | | | 16 | 26 | 21 | E | ER | 07/29/2010 | |
| 3 | ALLEN | DANIELS (S. MURROW) | MUR57-P | NE | NW | NE | 16 | 26 | 21 | E | NWL | 08/03/2010 | |
| 3 | ALLEN | DANIELS (S. MURROW) | MUR25-O | SE | SE | NE | 16 | 26 | 21 | E | POP | 12/30/2009 | |
| 3 | ALLEN | DANIELS (S. MURROW) | MUR22-P | NE | SE | NE | 16 | 26 | 21 | E | D | 08/03/2010 | |
| 3 | ALLEN | DANIELS (S. MURROW) | MUR09-O | NE | SE | NE | 16 | 26 | 21 | E | D | 08/03/2010 | |
| 3 | ALLEN | C NELSON (JACKSON) | 5 | | | SW | 20 | 26 | 21 | E | DUP | 10/09/2014 | |
| 3 | ALLEN | C NELSON (JACKSON) | 8 | | | SW | 20 | 26 | 21 | E | DUP | 10/09/2014 | |
| 3 | ALLEN | C NELSON (JACKSON) | 9 | | | SW | 20 | 26 | 21 | E | DUP | 10/09/2014 | |
| 3 | ALLEN | C NELSON (JACKSON) | 6 | | | SW | 20 | 26 | 21 | E | DUP | 10/09/2014 | |
| 3 | ALLEN | C NELSON (JACKSON) | 3 | | | SW | 20 | 26 | 21 | E | DUP | 10/09/2014 | |
| 3 | ALLEN | C NELSON (JACKSON) | 1 | | | SW | 20 | 26 | 21 | E | DUP | 10/09/2014 | |
| 3 | ALLEN | C NELSON (JACKSON) | 2 | | | SW | 20 | 26 | 21 | E | DUP | 10/09/2014 | |
| 3 | ALLEN | C NELSON (JACKSON) | 4 | | | SW | 20 | 26 | 21 | E | DUP | 10/09/2014 | |
| 3 | ALLEN | C NELSON (JACKSON) | 7 | | | SW | 20 | 26 | 21 | E | DUP | 10/09/2014 | |
| 3 | ALLEN | C NELSON (JACKSON) | 1 | | | SE | 20 | 26 | 21 | E | DUP | 10/09/2014 | |
| 3 | ALLEN | JACKSON | 5-SW | | | SW | 20 | 26 | 21 | E | NWL | 03/18/2002 | |
| 3 | ALLEN | SCHOBER (JACKSON) | 2 | | | SE | 20 | 26 | 21 | E | DUP | 10/09/2014 | |
| 3 | ALLEN | SCHOBER (JACKSON) | 5 | | | SE | 20 | 26 | 21 | E | DUP | 10/09/2014 | |
| 3 | ALLEN | SCHOBER (JACKSON) | 6 | | | SE | 20 | 26 | 21 | E | DUP | 10/09/2014 | |
| 3 | ALLEN | SCHOBER (JACKSON) | 7 | | | SE | 20 | 26 | 21 | E | DUP | 10/09/2014 | |
| 3 | ALLEN | SCHOBER (JACKSON) | 1 | | | SE | 20 | 26 | 21 | E | DUP | 10/09/2014 | |
| 3 | ALLEN | SCHOBER (JACKSON) | 4 | | | SE | 20 | 26 | 21 | E | DUP | 10/09/2014 | |
| 3 | ALLEN | SCHOBER (JACKSON) | 3 | | | SE | 20 | 26 | 21 | E | DUP | 10/09/2014 | |
| 3 | ALLEN | WILLIAMS | 9 | | | NE | 28 | 26 | 21 | E | DUP | 12/13/2006 | |
| 3 | ALLEN | WILLIAMS | 10 | | | NE | 28 | 26 | 21 | E | DUP | 12/13/2006 | |
| 3 | ALLEN | WILLIAMS | 7 | | | NE | 28 | 26 | 21 | E | DUP | 12/13/2006 | |
| 3 | ALLEN | WILLIAMS | 8 | | | NE | 28 | 26 | 21 | E | DUP | 12/13/2006 | |
| 3 | ALLEN | WILLIAMS | 2 | | | NE | 28 | 26 | 21 | E | DUP | 12/13/2006 | |
| 3 | ALLEN | WILLIAMS | 3 | | | NE | 28 | 26 | 21 | E | DUP | 12/13/2006 | |
| 3 | ALLEN | WILLIAMS | 1 | | | NE | 28 | 26 | 21 | E | DUP | 12/13/2006 | |

Wells/Records Removed from "Requiring Action"

| DIST | COUNTY | LEASE NAME | WELL NO | Q-3 | Q-2 | Q-1 | SEC | TWP | RNG | DIR | RECODE | REMOVE DATE |
|------|----------|--------------------|------------|-----|-----|-----|-----|-----|-----|-----|--------|-------------|
| 3 | ALLEN | WILLIAMS | 6 | | | NE | 28 | 26 | 21 | E | DUP | 12/13/2006 |
| 3 | ALLEN | WILLIAMS | 5 | | | NE | 28 | 26 | 21 | E | DUP | 12/13/2006 |
| 3 | ALLEN | WILLIAMS | 11 | | | NE | 28 | 26 | 21 | E | DUP | 12/13/2006 |
| 3 | ALLEN | WILLIAMS | 4 | | | NE | 28 | 26 | 21 | E | DUP | 12/13/2006 |
| 3 | ALLEN | MILLER LSE CLEANUP | OW | | | SW | 35 | 28 | 18 | E | D | 06/01/2011 |
| 3 | ANDERSON | ROCKERS | 2 | | SW | NW | 29 | 19 | 21 | E | O | 04/23/2015 |
| 3 | ANDERSON | DAN ROCKER (VOLZ) | (VOL02)N-8 | SW | SW | SE | 2 | 20 | 20 | E | O | 02/23/2012 |
| 3 | ANDERSON | DAN ROCKER (VOLZ) | (VOL01)M-7 | SW | SW | SE | 2 | 20 | 20 | E | O | 02/23/2012 |
| 3 | ANDERSON | GUILFOYLE | 7 | | | SW | 2 | 20 | 20 | E | O | 02/16/2010 |
| 3 | ANDERSON | GUILFOYLE | 9 | | | SW | 2 | 20 | 20 | E | O | 02/16/2010 |
| 3 | ANDERSON | GUILFOYLE | 8 | | | SW | 2 | 20 | 20 | E | O | 02/16/2010 |
| 3 | ANDERSON | GUILFOYLE | 6 | | | SW | 2 | 20 | 20 | E | O | 02/16/2010 |
| 3 | ANDERSON | GUILFOYLE | 4 | | | SW | 2 | 20 | 20 | E | O | 02/16/2010 |
| 3 | ANDERSON | GUILFOYLE | 1 | | | SW | 2 | 20 | 20 | E | O | 02/16/2010 |
| 3 | ANDERSON | GUILFOYLE | 5 | | | SW | 2 | 20 | 20 | E | O | 02/16/2010 |
| 3 | ANDERSON | GUILFOYLE | 2 | | | SW | 2 | 20 | 20 | E | O | 02/16/2010 |
| 3 | ANDERSON | GUILFOYLE | 3 | | | SW | 2 | 20 | 20 | E | O | 02/16/2010 |
| 3 | ANDERSON | VOLZ | 5 | | | SE | 2 | 20 | 20 | E | O | 02/16/2010 |
| 3 | ANDERSON | VOLZ | 3 | | | SE | 2 | 20 | 20 | E | O | 02/16/2010 |
| 3 | ANDERSON | VOLZ | 4 | | | SE | 2 | 20 | 20 | E | O | 02/16/2010 |
| 3 | ANDERSON | VOLZ | 7 | | | SE | 2 | 20 | 20 | E | O | 02/16/2010 |
| 3 | ANDERSON | VOLZ | 6 | | | SE | 2 | 20 | 20 | E | O | 02/16/2010 |
| 3 | ANDERSON | Mary Bohman | MBO001 | SE | SE | SW | 31 | 20 | 20 | E | DUP | 06/15/2007 |
| 3 | ANDERSON | F. MILLER | (FMI138) | | NW | NE | 1 | 21 | 19 | E | NWL | 12/31/2008 |
| 3 | ANDERSON | F. MILLER | (FMI130) | | NE | NW | 1 | 21 | 19 | E | PRP | 12/16/2008 |
| 3 | ANDERSON | HELEN MERRILL | (MER08) | NW | SE | NE | 1 | 21 | 19 | E | NWL | 05/29/2018 |
| 3 | ANDERSON | HELEN MERRILL | (MER02) | NE | SE | NE | 1 | 21 | 19 | E | NWL | 05/29/2018 |
| 3 | ANDERSON | BOWMAN | (BOW39) | | N2 | NE | 6 | 21 | 20 | E | NWL | 05/02/2008 |
| 3 | ANDERSON | Bowman | (BOW04) | SE | NW | NE | 6 | 21 | 20 | E | NWL | 05/19/2008 |
| 3 | ANDERSON | Bowman | (BOW03) | NW | NE | NE | 6 | 21 | 20 | E | NWL | 04/29/2008 |
| 3 | ANDERSON | MANNERS | 6 | SE | NE | NW | 6 | 21 | 20 | E | DUP | 01/23/2002 |
| 3 | ANDERSON | MANNERS | 4 | SE | NE | NW | 6 | 21 | 20 | E | LP | 05/06/2001 |
| 3 | ANDERSON | MANNERS | 6E | NW | SE | NW | 6 | 21 | 20 | E | LP | 05/06/2001 |
| 3 | ANDERSON | MANNERS | 7E | SW | NE | NW | 6 | 21 | 20 | E | LP | 05/06/2001 |
| 3 | ANDERSON | MANNERS | 5E | NE | SE | NW | 6 | 21 | 20 | E | LP | 05/06/2001 |
| 3 | ANDERSON | MANNERS | 3 | SE | NE | NW | 6 | 21 | 20 | E | LP | 05/06/2001 |
| 3 | ANDERSON | MANNERS | 4E | SE | NE | NW | 6 | 21 | 20 | E | LP | 05/06/2001 |
| 3 | ANDERSON | MANNERS | 4W | NE | SW | NW | 6 | 21 | 20 | E | LP | 05/06/2001 |
| 3 | ANDERSON | MANNERS | 5W | NE | SW | NW | 6 | 21 | 20 | E | LP | 05/06/2001 |
| 3 | ANDERSON | MANNERS | 2CPW | NE | SW | NW | 6 | 21 | 20 | E | LP | 05/06/2001 |
| 3 | ANDERSON | MANNERS | 3W | NW | SW | NW | 6 | 21 | 20 | E | LP | 05/06/2001 |
| 3 | ANDERSON | MANNERS | 6W | SE | NW | NW | 6 | 21 | 20 | E | LP | 05/06/2001 |
| 3 | ANDERSON | MANNERS | 1CPW | SE | NW | NW | 6 | 21 | 20 | E | LP | 05/06/2001 |
| 3 | ANDERSON | MANNERS | 10W | SE | NW | NW | 6 | 21 | 20 | E | LP | 05/06/2001 |
| 3 | ANDERSON | MANNERS | 8W | SW | NE | NW | 6 | 21 | 20 | E | LP | 05/06/2001 |
| 3 | ANDERSON | MANNERS | 8E | SW | NE | NW | 6 | 21 | 20 | E | LP | 05/06/2001 |
| 3 | ANDERSON | MANNERS | 3CPW | NW | SE | NW | 6 | 21 | 20 | E | LP | 05/06/2001 |
| 3 | ANDERSON | MANNERS | 21 | NE | SE | NW | 6 | 21 | 20 | E | NWL | 12/10/2001 |
| 3 | ANDERSON | MANNERS | 9 | SE | NE | NW | 6 | 21 | 20 | E | NWL | 12/10/2001 |
| 3 | ANDERSON | MANNERS | 5A | NE | SE | NW | 6 | 21 | 20 | E | NWL | 12/11/2001 |
| 3 | ANDERSON | MANNERS | 75 | | | NW | 6 | 21 | 20 | E | NWL | 06/06/2001 |
| 3 | ANDERSON | MANNERS | 77 | | | NW | 6 | 21 | 20 | E | NWL | 06/06/2001 |
| 3 | ANDERSON | MANNERS | 79 | | | NW | 6 | 21 | 20 | E | NWL | 06/06/2001 |
| 3 | ANDERSON | MANNERS | 80 | | | NW | 6 | 21 | 20 | E | NWL | 06/06/2001 |
| 3 | ANDERSON | MANNERS | 89 | | | NW | 6 | 21 | 20 | E | NWL | 06/06/2001 |
| 3 | ANDERSON | MANNERS | 90 | | | NW | 6 | 21 | 20 | E | NWL | 06/06/2001 |
| 3 | ANDERSON | MANNERS | 78 | | | NW | 6 | 21 | 20 | E | NWL | 06/06/2001 |
| 3 | ANDERSON | MANNERS | 88 | | | NW | 6 | 21 | 20 | E | NWL | 06/06/2001 |
| 3 | ANDERSON | MANNERS | 76 | | | NW | 6 | 21 | 20 | E | NWL | 06/06/2001 |

Wells/Records Removed from "Requiring Action"

| DIST | COUNTY | LEASE NAME | WELL NO | Q-3 | Q-2 | Q-1 | SEC | TWP | RNG | DIR | RECODE | REMOVE DATE |
|------|----------|-------------|---------|-----|-----|-----|-----|-----|-----|-----|--------|-------------|
| 3 | ANDERSON | MANNERS | 1 | SE | NE | NW | 6 | 21 | 20 | E | NWL | 05/06/2001 |
| 3 | ANDERSON | MANNERS | 87 | | | NW | 6 | 21 | 20 | E | NWL | 06/06/2001 |
| 3 | ANDERSON | MANNERS | 81 | | | NW | 6 | 21 | 20 | E | NWL | 06/06/2001 |
| 3 | ANDERSON | MANNERS | 86 | | | NW | 6 | 21 | 20 | E | NWL | 06/06/2001 |
| 3 | ANDERSON | MANNERS | 82 | | | NW | 6 | 21 | 20 | E | NWL | 06/06/2001 |
| 3 | ANDERSON | MANNERS | 25 | | | NW | 6 | 21 | 20 | E | NWL | 06/06/2001 |
| 3 | ANDERSON | MANNERS | 83 | | | NW | 6 | 21 | 20 | E | NWL | 06/06/2001 |
| 3 | ANDERSON | MANNERS | 84 | | | NW | 6 | 21 | 20 | E | NWL | 06/06/2001 |
| 3 | ANDERSON | MANNERS | 85 | | | NW | 6 | 21 | 20 | E | NWL | 06/06/2001 |
| 3 | ANDERSON | MANNERS | 5 | | | NW | 6 | 21 | 20 | E | OPF | 06/30/2008 |
| 3 | ANDERSON | Manners Lse | MA005 | SW | NW | NE | 6 | 21 | 20 | E | DUP | 06/15/2007 |
| 3 | ANDERSON | Manners Lse | MA004 | SW | NW | NE | 6 | 21 | 20 | E | DUP | 06/15/2007 |
| 3 | ANDERSON | Manners Lse | MA003 | | NW | NE | 6 | 21 | 20 | E | DUP | 06/15/2007 |
| 3 | ANDERSON | NL Bohman | NBO001 | NW | NE | NE | 6 | 21 | 20 | E | DUP | 06/15/2007 |
| 3 | ANDERSON | NL Bohman | NBO002 | NE | NE | NE | 6 | 21 | 20 | E | DUP | 06/15/2007 |
| 3 | ANDERSON | NL Bohman | NBO004 | NW | NE | NE | 6 | 21 | 20 | E | DUP | 06/15/2007 |
| 3 | ANDERSON | COCHRAN | (COC21) | SE | SW | NE | 14 | 21 | 20 | E | POP | 04/06/2017 |
| 3 | ANDERSON | COCHRAN | (COC22) | SE | SW | NE | 14 | 21 | 20 | E | POP | 04/06/2017 |
| 3 | ANDERSON | ODAFFER | 23 | SW | NW | NW | 14 | 21 | 20 | E | NWL | 12/10/2001 |
| 3 | ANDERSON | ODAFFER | 21 | NE | SW | NW | 14 | 21 | 20 | E | NWL | 12/10/2001 |
| 3 | ANDERSON | ODAFFER | 2 | SW | SW | NW | 14 | 21 | 20 | E | NWL | 12/10/2001 |
| 3 | ANDERSON | M STIFLER | 1 | | | SE | 15 | 21 | 21 | E | OP | 03/12/2001 |
| 3 | ANDERSON | HILL | (HIL15) | | SE | SE | 25 | 22 | 17 | E | NWL | 12/07/2007 |
| 3 | ANDERSON | MCGHEE | W-7 | | | NW | 31 | 22 | 18 | E | OP | 11/13/2001 |
| 3 | ANDERSON | MCGHEE | O-19 | | | NW | 31 | 22 | 18 | E | OP | 11/13/2001 |
| 3 | ANDERSON | MCGHEE | OW-2 | | | NW | 31 | 22 | 18 | E | OP | 11/13/2001 |
| 3 | ANDERSON | MCGHEE | O-18 | | | NW | 31 | 22 | 18 | E | OP | 11/13/2001 |
| 3 | ANDERSON | MCGHEE | W22-35 | | | NW | 31 | 22 | 18 | E | OP | 11/13/2001 |
| 3 | ANDERSON | MCGHEE | W-22-34 | | | NW | 31 | 22 | 18 | E | OP | 11/13/2001 |
| 3 | ANDERSON | MCGHEE | O-23 | | | NW | 31 | 22 | 18 | E | OP | 11/13/2001 |
| 3 | ANDERSON | MCGHEE | 21-33 | | | NW | 31 | 22 | 18 | E | OP | 11/13/2001 |
| 3 | ANDERSON | MCGHEE | 21-32 | | | NW | 31 | 22 | 18 | E | OP | 11/13/2001 |
| 3 | ANDERSON | MCGHEE | WO-16 | | | NW | 31 | 22 | 18 | E | OP | 11/13/2001 |
| 3 | ANDERSON | MCGHEE | WO-15 | | | NW | 31 | 22 | 18 | E | OP | 11/13/2001 |
| 3 | ANDERSON | MCGHEE | WO-9 | | | NW | 31 | 22 | 18 | E | OP | 11/13/2001 |
| 3 | ANDERSON | MCGHEE | O-14 | | | NW | 31 | 22 | 18 | E | OP | 11/13/2001 |
| 3 | ANDERSON | MCGHEE | WO-22 | | | NW | 31 | 22 | 18 | E | OP | 11/13/2001 |
| 3 | ANDERSON | MCGHEE | WO-20 | | | NW | 31 | 22 | 18 | E | OP | 11/13/2001 |
| 3 | ANDERSON | MCGHEE | WO-21 | | | NW | 31 | 22 | 18 | E | OP | 11/13/2001 |
| 3 | ANDERSON | MCGHEE | W-171 | | | NW | 31 | 22 | 18 | E | OP | 11/13/2001 |
| 3 | ANDERSON | MCGHEE | WO-17 | | | NW | 31 | 22 | 18 | E | OP | 11/13/2001 |
| 3 | ANDERSON | MCGHEE | W-19-28 | | | NW | 31 | 22 | 18 | E | OP | 11/13/2001 |
| 3 | ANDERSON | MCGHEE | WO-7 | | | NW | 31 | 22 | 18 | E | OP | 11/13/2001 |
| 3 | ANDERSON | MCGHEE | O-25 | | | NW | 31 | 22 | 18 | E | OP | 11/13/2001 |
| 3 | ANDERSON | MCGHEE | O-13 | | | NW | 31 | 22 | 18 | E | OP | 11/13/2001 |
| 3 | ANDERSON | MCGHEE | W-19-26 | | | NW | 31 | 22 | 18 | E | OP | 11/13/2001 |
| 3 | ANDERSON | MCGHEE | WO-8 | | | NW | 31 | 22 | 18 | E | OP | 11/13/2001 |
| 3 | ANDERSON | MCGHEE | WO-10 | | | NW | 31 | 22 | 18 | E | OP | 11/13/2001 |
| 3 | ANDERSON | MCGHEE | W-4M | | | SW | 31 | 22 | 18 | E | OP | 11/13/2001 |
| 3 | ANDERSON | MCGHEE | 2 | | | SW | 31 | 22 | 18 | E | OP | 11/13/2001 |
| 3 | ANDERSON | MCGHEE | 5 | | | NW | 31 | 22 | 18 | E | OP | 11/13/2001 |
| 3 | ANDERSON | MCGHEE | O-1 | | | SW | 31 | 22 | 18 | E | OP | 11/13/2001 |
| 3 | ANDERSON | MCGHEE | WO-2 | | | NW | 31 | 22 | 18 | E | OP | 11/13/2001 |
| 3 | ANDERSON | MCGHEE | W-6 | | | NW | 31 | 22 | 18 | E | OP | 11/13/2001 |
| 3 | ANDERSON | MCGHEE | W-1-A | | | SW | 31 | 22 | 18 | E | OP | 11/13/2001 |
| 3 | ANDERSON | MCGHEE | O-5 | | | SW | 31 | 22 | 18 | E | OP | 11/13/2001 |
| 3 | ANDERSON | MCGHEE | O-4 | | | NW | 31 | 22 | 18 | E | OP | 11/13/2001 |
| 3 | ANDERSON | MCGHEE | W-162 | | | NW | 31 | 22 | 18 | E | OP | 11/13/2001 |
| 3 | ANDERSON | MCGHEE | W-141 | | | SW | 31 | 22 | 18 | E | OP | 11/13/2001 |

Wells/Records Removed from "Requiring Action"

| DIST | COUNTY | LEASE NAME | WELL NO | Q-3 | Q-2 | Q-1 | SEC | TWP | RNG | DIR | RECODE | REMOVE DATE |
|------|----------|----------------------------|-----------|-----|-----|-----|-----|-----|-----|-----|--------|-------------|
| 3 | ANDERSON | MCGHEE | W-151 | | | SW | 31 | 22 | 18 | E | OP | 11/13/2001 |
| 3 | ANDERSON | MCGHEE | W-1 | | | SW | 31 | 22 | 18 | E | OP | 11/13/2001 |
| 3 | ANDERSON | MCGHEE | 21-31 | | | NW | 31 | 22 | 18 | E | OP | 11/13/2001 |
| 3 | ANDERSON | WOLFE | W-3 | | | SE | 31 | 22 | 18 | E | OP | 11/13/2001 |
| 3 | ANDERSON | WOLFE | 2 | | | SE | 31 | 22 | 18 | E | OP | 11/13/2001 |
| 3 | ANDERSON | WOLFE | W-4W | | | SE | 31 | 22 | 18 | E | OP | 11/13/2001 |
| 3 | ANDERSON | WOLFE | WO-5 | | | SE | 31 | 22 | 18 | E | OP | 11/13/2001 |
| 3 | ANDERSON | WOLFE | W-142 | | | SE | 31 | 22 | 18 | E | OP | 11/13/2001 |
| 3 | ANDERSON | WOLFE | O-1 | | | SE | 31 | 22 | 18 | E | OP | 11/13/2001 |
| 3 | ANDERSON | WOLFE | W-13-10 | | | SE | 31 | 22 | 18 | E | OP | 11/13/2001 |
| 3 | ANDERSON | WOLFE | O-2 | | | SE | 31 | 22 | 18 | E | OP | 11/13/2001 |
| 3 | ANDERSON | WOLFE | O-3 | | | SE | 31 | 22 | 18 | E | OP | 11/13/2001 |
| 3 | ANDERSON | WOLFE | 15-14 | | | SE | 31 | 22 | 18 | E | OP | 11/13/2001 |
| 3 | ANDERSON | THEXTON | O2 | | SW | SW | 23 | 22 | 19 | E | OP | 04/23/2015 |
| 3 | ANDERSON | THEXTON | O1 | | SW | SW | 23 | 22 | 19 | E | OP | 04/23/2015 |
| 3 | ANDERSON | WILKINSON RESTORATION | SITE | | SW | SE | 28 | 22 | 19 | E | D | 04/23/2010 |
| 3 | ANDERSON | WILKINSON RESTORATION II | SITE EVAL | | | SE | 28 | 22 | 19 | E | D | 05/31/2012 |
| 3 | ANDERSON | WILKINSON SITE RESTORATION | SITE | | S2 | SE | 28 | 22 | 19 | E | D | 06/30/2013 |
| 3 | ANDERSON | KNOEPEL | 1 | | | NE | 32 | 22 | 19 | E | O | 04/23/2015 |
| 3 | ANDERSON | CHURCH | 25 | | | SE | 19 | 22 | 20 | E | ER | 01/01/2006 |
| 3 | ANDERSON | CHURCH | 23 | | | SE | 19 | 22 | 20 | E | ER | 01/01/2006 |
| 3 | ANDERSON | CHURCH | 24 | | | SE | 19 | 22 | 20 | E | ER | 01/01/2006 |
| 3 | ANDERSON | CHURCH | 32 | | | SE | 19 | 22 | 20 | E | ER | 01/01/2006 |
| 3 | ANDERSON | CHURCH | 26 | | | SE | 19 | 22 | 20 | E | ER | 01/01/2006 |
| 3 | ANDERSON | CHURCH | 29 | | | SE | 19 | 22 | 20 | E | ER | 01/01/2006 |
| 3 | ANDERSON | CHURCH | 27 | | | SE | 19 | 22 | 20 | E | ER | 01/01/2006 |
| 3 | ANDERSON | CHURCH | 34 | | | SE | 19 | 22 | 20 | E | ER | 01/01/2006 |
| 3 | ANDERSON | CHURCH | 33 | | | SE | 19 | 22 | 20 | E | ER | 01/01/2006 |
| 3 | ANDERSON | CHURCH | 30 | | | SE | 19 | 22 | 20 | E | ER | 01/01/2006 |
| 3 | ANDERSON | CHURCH | 28 | | | SE | 19 | 22 | 20 | E | ER | 01/01/2006 |
| 3 | ANDERSON | CHURCH | 22 | | | SE | 19 | 22 | 20 | E | ER | 01/01/2006 |
| 3 | ANDERSON | CHURCH | 31 | | | SE | 19 | 22 | 20 | E | ER | 01/01/2006 |
| 3 | ANDERSON | CHURCH | 1-1 | | | SE | 19 | 22 | 20 | E | OP | 01/01/2003 |
| 3 | ANDERSON | CHURCH | 21 | | | SE | 19 | 22 | 20 | E | OP | 01/01/2003 |
| 3 | ANDERSON | CHURCH | 3-R | | | SE | 19 | 22 | 20 | E | OP | 01/01/2003 |
| 3 | ANDERSON | CHURCH | 12 | | | SE | 19 | 22 | 20 | E | OP | 01/01/2003 |
| 3 | ANDERSON | CHURCH | 1 | | | SE | 19 | 22 | 20 | E | OP | 01/01/2003 |
| 3 | ANDERSON | CHURCH | 26 | | | SE | 19 | 22 | 20 | E | OP | 01/01/2003 |
| 3 | ANDERSON | CHURCH | 15 | | | SE | 19 | 22 | 20 | E | OP | 01/01/2003 |
| 3 | ANDERSON | CHURCH | 1 EW | | | SE | 19 | 22 | 20 | E | OP | 01/01/2003 |
| 3 | ANDERSON | CHURCH | 2 | | | SE | 19 | 22 | 20 | E | OP | 01/01/2003 |
| 3 | ANDERSON | CHURCH | 5 | | | SE | 19 | 22 | 20 | E | OP | 01/01/2003 |
| 3 | ANDERSON | CHURCH | 4 | | | SE | 19 | 22 | 20 | E | OP | 01/01/2003 |
| 3 | ANDERSON | CHURCH | 18 | | | SE | 19 | 22 | 20 | E | OP | 01/01/2003 |
| 3 | ANDERSON | CHURCH | 14 | | | SE | 19 | 22 | 20 | E | OP | 01/01/2003 |
| 3 | ANDERSON | CHURCH | 17 | | | SE | 19 | 22 | 20 | E | OP | 01/01/2003 |
| 3 | ANDERSON | CHURCH | 8 | | | SE | 19 | 22 | 20 | E | OP | 01/01/2003 |
| 3 | ANDERSON | CHURCH | 6 | | | SE | 19 | 22 | 20 | E | OP | 01/01/2003 |
| 3 | ANDERSON | CHURCH | 24 | | | SE | 19 | 22 | 20 | E | OP | 01/01/2003 |
| 3 | ANDERSON | CHURCH | 22 | | | SE | 19 | 22 | 20 | E | OP | 01/01/2003 |
| 3 | ANDERSON | CHURCH | 21 | | | SE | 19 | 22 | 20 | E | OP | 01/01/2003 |
| 3 | ANDERSON | CHURCH | 2-R | | | SE | 19 | 22 | 20 | E | OP | 01/01/2003 |
| 3 | ANDERSON | CHURCH | 1-D | | | SE | 19 | 22 | 20 | E | OP | 01/01/2003 |
| 3 | ANDERSON | CHURCH | 1-E | | | SW | 20 | 22 | 20 | E | OP | 01/01/2002 |
| 3 | ANDERSON | CHURCH | 2-E | | | SW | 20 | 22 | 20 | E | OP | 01/01/2002 |
| 3 | ANDERSON | CHURCH | 2-E | | SW | SW | 20 | 22 | 20 | E | OP | 08/11/2015 |
| 3 | ANDERSON | CHURCH | 2R | | | SW | 20 | 22 | 20 | E | OP | 01/01/2002 |
| 3 | ANDERSON | WARREN | 1 | | | SW | 20 | 22 | 20 | E | DUP | 03/13/2015 |
| 3 | ANDERSON | WARREN | 2 | | | SW | 20 | 22 | 20 | E | DUP | 03/13/2015 |

Wells/Records Removed from "Requiring Action"

| DIST | COUNTY | LEASE NAME | WELL NO | Q-3 | Q-2 | Q-1 | SEC | TWP | RNG | DIR | RECODE | REMOVE DATE |
|------|----------|--------------|---------|-----|-----|-----|-----|-----|-----|-----|--------|-------------|
| 3 | ANDERSON | BRECHEISEN | WSW-1 | | | SW | 5 | 23 | 18 | E | OP | 11/13/2001 |
| 3 | ANDERSON | BRECHEISEN | 6 | | | SW | 5 | 23 | 18 | E | OP | 11/13/2001 |
| 3 | ANDERSON | BRECHEISEN | WN-1C | | | SW | 5 | 23 | 18 | E | OP | 11/13/2001 |
| 3 | ANDERSON | BRECHEISEN | N-1D | | | SW | 5 | 23 | 18 | E | OP | 11/13/2001 |
| 3 | ANDERSON | BRECHEISEN | W-54 | | | SW | 5 | 23 | 18 | E | OP | 11/13/2001 |
| 3 | ANDERSON | BRECHEISEN | 5 | | | SW | 5 | 23 | 18 | E | OP | 10/18/2001 |
| 3 | ANDERSON | BRECHEISEN | W-61 | | | SW | 5 | 23 | 18 | E | OP | 11/13/2001 |
| 3 | ANDERSON | BRECHEISEN | W-48 | | | SW | 5 | 23 | 18 | E | OP | 10/18/2001 |
| 3 | ANDERSON | BRECHEISEN | 9-A | | | SW | 5 | 23 | 18 | E | OP | 10/18/2001 |
| 3 | ANDERSON | BRECHEISEN | 7 | | | SW | 5 | 23 | 18 | E | OP | 11/13/2001 |
| 3 | ANDERSON | BRECHEISEN | W-42 | | | SW | 5 | 23 | 18 | E | OP | 11/13/2001 |
| 3 | ANDERSON | BRECHEISEN | W-52 | | | SW | 5 | 23 | 18 | E | OP | 11/13/2001 |
| 3 | ANDERSON | BRECHEISEN | 14 | | | SW | 5 | 23 | 18 | E | OP | 11/13/2001 |
| 3 | ANDERSON | BRECHEISEN | W-33 | | | SW | 5 | 23 | 18 | E | OP | 11/13/2001 |
| 3 | ANDERSON | BRECHEISEN | W-311 | | | SW | 5 | 23 | 18 | E | OP | 11/13/2001 |
| 3 | ANDERSON | BRECHEISEN | W-16A | | | SW | 5 | 23 | 18 | E | OP | 11/13/2001 |
| 3 | ANDERSON | BRECHEISEN | W-41 | | | SW | 5 | 23 | 18 | E | OP | 11/13/2001 |
| 3 | ANDERSON | BRECHEISEN | W-34 | | | SW | 5 | 23 | 18 | E | OP | 11/13/2001 |
| 3 | ANDERSON | BRECHEISEN | 1 | | | SE | 5 | 23 | 18 | E | OP | 11/13/2001 |
| 3 | ANDERSON | BRECHEISEN | W-7B | | | SE | 5 | 23 | 18 | E | OP | 11/13/2001 |
| 3 | ANDERSON | BRECHEISEN | 2 | | | SE | 5 | 23 | 18 | E | OP | 11/13/2001 |
| 3 | ANDERSON | BRECHEISEN | W-2B | | | SE | 5 | 23 | 18 | E | OP | 11/13/2001 |
| 3 | ANDERSON | BRECHEISEN | W-1A | | | SE | 5 | 23 | 18 | E | OP | 11/13/2001 |
| 3 | ANDERSON | BRECHEISEN | W-2A | | | SE | 5 | 23 | 18 | E | OP | 11/13/2001 |
| 3 | ANDERSON | BRECHEISEN | W-13 | | | SE | 5 | 23 | 18 | E | OP | 11/13/2001 |
| 3 | ANDERSON | BRECHEISEN | 12 | | | SE | 5 | 23 | 18 | E | OP | 11/13/2001 |
| 3 | ANDERSON | BRECHEISEN | 15 | | | SE | 5 | 23 | 18 | E | OP | 11/13/2001 |
| 3 | ANDERSON | BRECHEISEN | W-22A | | | SE | 5 | 23 | 18 | E | OP | 11/13/2001 |
| 3 | ANDERSON | BRECHEISEN | 3 | | | SE | 5 | 23 | 18 | E | OP | 11/13/2001 |
| 3 | ANDERSON | BRECHEISEN | W-11B | | | SE | 5 | 23 | 18 | E | OP | 11/13/2001 |
| 3 | ANDERSON | BRECHEISEN | W-3B | | | SE | 5 | 23 | 18 | E | OP | 11/13/2001 |
| 3 | ANDERSON | BRECHEISEN | 8 | | | SE | 5 | 23 | 18 | E | OP | 11/13/2001 |
| 3 | ANDERSON | BRECHEISEN | W-31 | | | SW | 5 | 23 | 18 | E | OP | 11/13/2001 |
| 3 | ANDERSON | BRECHEISEN | N-1B | | | SW | 5 | 23 | 18 | E | OP | 11/13/2001 |
| 3 | ANDERSON | BRECHEISEN | W-32 | | | SW | 5 | 23 | 18 | E | OP | 11/13/2001 |
| 3 | ANDERSON | LACY | WSW-2 | | | NW | 5 | 23 | 18 | E | OP | 11/13/2001 |
| 3 | ANDERSON | LACY | W-79 | | | NW | 5 | 23 | 18 | E | OP | 11/13/2001 |
| 3 | ANDERSON | LACY | 8 | | | NW | 5 | 23 | 18 | E | OP | 11/13/2001 |
| 3 | ANDERSON | LACY | 10 | | | NW | 5 | 23 | 18 | E | OP | 11/13/2001 |
| 3 | ANDERSON | LACY | 7 | | | NW | 5 | 23 | 18 | E | OP | 11/13/2001 |
| 3 | ANDERSON | LACY | W-66 | | | NW | 5 | 23 | 18 | E | OP | 11/13/2001 |
| 3 | ANDERSON | LACY | N-2F | | | NW | 5 | 23 | 18 | E | OP | 11/13/2001 |
| 3 | ANDERSON | LACY | W-73 | | | NW | 5 | 23 | 18 | E | OP | 11/13/2001 |
| 3 | ANDERSON | LACY | N-1F | | | NW | 5 | 23 | 18 | E | OP | 11/13/2001 |
| 3 | ANDERSON | LACY | W-52 | | | NW | 5 | 23 | 18 | E | OP | 11/13/2001 |
| 3 | ANDERSON | LACY | W-62 | | | NW | 5 | 23 | 18 | E | OP | 11/13/2001 |
| 3 | ANDERSON | LACY | 5 | | | NW | 5 | 23 | 18 | E | OP | 11/13/2001 |
| 3 | ANDERSON | SOUTH COLONY | 10 | | | SW | 5 | 23 | 18 | E | OP | 10/18/2001 |
| 3 | ANDERSON | KELLY | 10 | | | NE | 6 | 23 | 18 | E | OP | 11/13/2001 |
| 3 | ANDERSON | KELLY | 7 | | | NE | 6 | 23 | 18 | E | OP | 11/13/2001 |
| 3 | ANDERSON | KELLY | W-102 | | | NE | 6 | 23 | 18 | E | OP | 11/13/2001 |
| 3 | ANDERSON | KELLY | W-103 | | | NE | 6 | 23 | 18 | E | OP | 11/13/2001 |
| 3 | ANDERSON | KELLY | W-101 | | | NE | 6 | 23 | 18 | E | OP | 11/13/2001 |
| 3 | ANDERSON | KELLY | WN-21 | | | NE | 6 | 23 | 18 | E | OP | 11/13/2001 |
| 3 | ANDERSON | KELLY | W-96 | | | NE | 6 | 23 | 18 | E | OP | 11/13/2001 |
| 3 | ANDERSON | KELLY | N-1I | | | NE | 6 | 23 | 18 | E | OP | 11/13/2001 |
| 3 | ANDERSON | KELLY | W-91 | | | NE | 6 | 23 | 18 | E | OP | 11/13/2001 |
| 3 | ANDERSON | KELLY | 5 | | | NE | 6 | 23 | 18 | E | OP | 11/13/2001 |
| 3 | ANDERSON | KELLY | N-1H | | | NE | 6 | 23 | 18 | E | OP | 11/13/2001 |

Wells/Records Removed from "Requiring Action"

| DIST | COUNTY | LEASE NAME | WELL NO | Q-3 | Q-2 | Q-1 | SEC | TWP | RNG | DIR | RECODE | REMOVE DATE | |
|------|------------|-----------------------|-----------|-----|-----|-----|-----|-----|-----|-----|--------|-------------|------------|
| 3 | ANDERSON | KELLY | W-71 | | | NE | 6 | 23 | 18 | E | OP | 11/13/2001 | |
| 3 | ANDERSON | KELLY | W-72 | | | NE | 6 | 23 | 18 | E | OP | 11/13/2001 | |
| 3 | ANDERSON | KELLY | W-89 | | | NE | 6 | 23 | 18 | E | OP | 11/13/2001 | |
| 3 | ANDERSON | KELLY | N-1G | | | NE | 6 | 23 | 18 | E | OP | 11/13/2001 | |
| 3 | ANDERSON | KELLY | N-2G | | | NE | 6 | 23 | 18 | E | OP | 11/13/2001 | |
| 3 | ANDERSON | KELLY | 4 | | | NE | 6 | 23 | 18 | E | OP | 11/13/2001 | |
| 3 | ANDERSON | KELLY | 2 | | | NE | 6 | 23 | 18 | E | OP | 11/13/2001 | |
| 3 | ANDERSON | KELLY | W-82 | | | NE | 6 | 23 | 18 | E | OP | 11/13/2001 | |
| 3 | ANDERSON | KELLY | WN-2H | | | NE | 6 | 23 | 18 | E | OP | 11/13/2001 | |
| 3 | ANDERSON | KELLY | W-92 | | | NE | 6 | 23 | 18 | E | OP | 11/13/2001 | |
| 3 | ANDERSON | KELLY | W-81 | | | NE | 6 | 23 | 18 | E | OP | 11/13/2001 | |
| 3 | ANDERSON | KELLY | W-2G | | | NE | 6 | 23 | 18 | E | OP | 11/13/2001 | |
| 3 | ANDERSON | BENNETT | 1 | | | SE | 8 | 23 | 19 | E | OPF | 06/30/2008 | |
| 3 | ANDERSON | WHITCOMB | (WHI05) | | W2 | NW | 9 | 23 | 21 | E | O | 01/22/2010 | |
| 3 | ANDERSON | WHITCOMB | (WHI04) | | W2 | NW | 9 | 23 | 21 | E | O | 01/22/2010 | |
| 3 | ANDERSON | WHITCOMB | (WHI02) | | W2 | NW | 9 | 23 | 21 | E | O | 01/22/2010 | |
| 3 | ANDERSON | WHITCOMB | (WHI01) | | W2 | NW | 9 | 23 | 21 | E | O | 01/22/2010 | |
| 3 | ANDERSON | HERRMANN | (HER33) | | | SW | 15 | 23 | 21 | E | NWL | 12/14/2007 | |
| 3 | ANDERSON | WREN | 1 | | NW | NW | 17 | 23 | 21 | E | OP | 04/23/2015 | |
| 3 | BOURBON | TAYLOR | 1 | SE | SE | NW | 36 | 23 | 21 | E | OPF | 10/27/2015 | |
| 3 | BOURBON | STEWART | 2 | NE | SE | NW | 5 | 24 | 22 | E | PRP | 09/20/2016 | |
| 3 | BOURBON | STEWART | EGNER 3 | NE | SW | NW | 5 | 24 | 22 | E | PRP | 09/20/2016 | |
| 3 | BOURBON | STEWART | ABBAY 3B | SE | NE | NW | 5 | 24 | 22 | E | PRP | 09/20/2016 | |
| 3 | BOURBON | STEWART | ABBAY 2B | | | NW | 5 | 24 | 22 | E | PRP | 09/20/2016 | |
| 3 | BOURBON | STEWART | 1 | NE | SW | NW | 5 | 24 | 22 | E | PRP | 09/20/2016 | |
| 3 | BOURBON | Scroggs | SCR05 | NW | SW | NE | 8 | 24 | 22 | E | OP | 07/23/2015 | |
| 3 | BOURBON | Scroggs | SCR06 | NW | SW | NE | 8 | 24 | 22 | E | OP | 07/23/2015 | |
| 3 | BOURBON | Scroggs | SCR02 | NW | SW | NE | 8 | 24 | 22 | E | OP | 07/23/2015 | |
| 3 | BOURBON | Scroggs | SCR04 | SW | SW | NE | 8 | 24 | 22 | E | OP | 07/23/2015 | |
| 3 | BOURBON | Scroggs | SCR03 | NW | SW | NE | 8 | 24 | 22 | E | OP | 07/23/2015 | |
| 3 | BOURBON | THOMPSON | 12 | | | NW | NE | 1 | 24 | 23 | E | LP | 07/27/2015 |
| 3 | BOURBON | THOMPSON | 11 | | | NW | NE | 1 | 24 | 23 | E | LP | 07/27/2015 |
| 3 | BOURBON | THOMPSON | 07 | | | NW | NE | 1 | 24 | 23 | E | LP | 07/27/2015 |
| 3 | BOURBON | THOMPSON | 10 | | | NW | NE | 1 | 24 | 23 | E | LP | 07/27/2015 |
| 3 | BOURBON | THOMPSON | 06 | | | NW | NE | 1 | 24 | 23 | E | LP | 07/27/2015 |
| 3 | BOURBON | THOMPSON | 09 | | | NW | NE | 1 | 24 | 23 | E | LP | 07/27/2015 |
| 3 | BOURBON | THOMPSON | 31 | | | NW | NE | 1 | 24 | 23 | E | LP | 07/27/2015 |
| 3 | BOURBON | THOMPSON | 03 | | | NW | NE | 1 | 24 | 23 | E | LP | 07/27/2015 |
| 3 | BOURBON | THOMPSON | 1-W | | | NW | NE | 1 | 24 | 23 | E | LP | 07/27/2015 |
| 3 | BOURBON | THOMPSON | 05 | | | NW | NE | 1 | 24 | 23 | E | LP | 07/27/2015 |
| 3 | BOURBON | THOMPSON | 2-W | | | NW | NE | 1 | 24 | 23 | E | LP | 07/27/2015 |
| 3 | BOURBON | GUN | 2 | | | NW | 36 | 25 | 24 | E | NWL | 03/10/2009 | |
| 3 | BOURBON | GUN | 1 | | | NW | 36 | 25 | 24 | E | POP | 12/30/2008 | |
| 3 | BOURBON | TIM HARPER | (E-LOC 3) | SE | SE | NE | 28 | 25 | 25 | E | NWL | 08/31/2012 | |
| 3 | BOURBON | TIM HARPER | (E-LOC 2) | SE | SE | NE | 28 | 25 | 25 | E | NWL | 08/31/2012 | |
| 3 | BOURBON | TIM HARPER | (E-LOC 1) | SE | SE | NE | 28 | 25 | 25 | E | NWL | 08/31/2012 | |
| 3 | BOURBON | SIMPSON | 03 | C | S2 | SE | 35 | 26 | 24 | E | O | 03/13/2015 | |
| 3 | BOURBON | SIMPSON | 01 | C | N2 | SE | 35 | 26 | 24 | E | OP | 03/13/2015 | |
| 3 | BOURBON | SIMPSON | T2 | | C | SE | 35 | 26 | 24 | E | OP | 03/13/2015 | |
| 3 | BOURBON | SIMPSON | 1A | | C | SE | 35 | 26 | 24 | E | OP | 03/13/2015 | |
| 3 | BOURBON | FREEMAN N | 13 | NE | NE | SE | 24 | 27 | 21 | E | OP | 06/06/2016 | |
| 3 | BOURBON | FREEMAN N | 12 | SW | NE | SE | 24 | 27 | 21 | E | OP | 06/06/2016 | |
| 3 | BOURBON | SCHOOLEY | (SCO07) | | | SW | SW | 18 | 27 | 22 | E | NWL | 08/06/2015 |
| 3 | CHAUTAUQUA | MCNOWN (not Mcfarren) | 17 | | S2 | SE | 33 | 32 | 10 | E | O | 04/07/2015 | |
| 3 | CHAUTAUQUA | MCNOWN (not Mcfarren) | 21 | | S2 | SE | 33 | 32 | 10 | E | O | 04/07/2015 | |
| 3 | CHAUTAUQUA | MCNOWN (not Mcfarren) | 24 | | S2 | SE | 33 | 32 | 10 | E | O | 04/07/2015 | |
| 3 | CHAUTAUQUA | MCNOWN (not Mcfarren) | 14 | | S2 | SE | 33 | 32 | 10 | E | O | 04/07/2015 | |
| 3 | CHAUTAUQUA | MCNOWN (not Mcfarren) | 19 | | S2 | SE | 33 | 32 | 10 | E | O | 04/07/2015 | |
| 3 | CHAUTAUQUA | MCNOWN (not Mcfarren) | 01 | | S2 | SE | 33 | 32 | 10 | E | O | 04/07/2015 | |

Wells/Records Removed from "Requiring Action"

| DIST | COUNTY | LEASE NAME | WELL NO | Q-3 | Q-2 | Q-1 | SEC | TWP | RNG | DIR | RECODE | REMOVE DATE |
|------|------------|--------------------------|---------|-----|-----|-----|-----|-----|-----|-----|--------|-------------|
| 3 | CHAUTAUQUA | MCNOWN (not Mcfarren) | 06 | | S2 | SE | 33 | 32 | 10 | E | OP | 04/07/2015 |
| 3 | CHAUTAUQUA | MCNOWN (not McAfee) | 03 | | NE | NE | 4 | 33 | 10 | E | ER | 03/17/2015 |
| 3 | CHAUTAUQUA | MCNOWN (not McAfee) | 02 | | NE | NE | 4 | 33 | 10 | E | ER | 03/17/2015 |
| 3 | CHAUTAUQUA | MCNOWN (not McAfee) | #1 | NE | NE | NE | 4 | 33 | 10 | E | OP | 03/17/2015 |
| 3 | CHAUTAUQUA | WOLFE | 03 | | SW | NE | 22 | 33 | 10 | E | O | 04/02/2015 |
| 3 | CHAUTAUQUA | WOLFE | 14 | | NW | NE | 22 | 33 | 10 | E | O | 04/02/2015 |
| 3 | CHAUTAUQUA | WOLFE | 10 | | SW | NE | 22 | 33 | 10 | E | O | 04/02/2015 |
| 3 | CHAUTAUQUA | WOLFE | 08 | | SW | NE | 22 | 33 | 10 | E | O | 04/02/2015 |
| 3 | CHAUTAUQUA | WOLFE | 05 | | SW | NE | 22 | 33 | 10 | E | O | 04/02/2015 |
| 3 | CHAUTAUQUA | WOLFE | 15 | | SW | NE | 22 | 33 | 10 | E | O | 04/02/2015 |
| 3 | CHAUTAUQUA | WOLFE | 12 | | NW | NE | 22 | 33 | 10 | E | O | 04/02/2015 |
| 3 | CHAUTAUQUA | WOLFE | 06 | | SW | NE | 22 | 33 | 10 | E | O | 04/02/2015 |
| 3 | CHAUTAUQUA | WOLFE | 11 | | NW | NE | 22 | 33 | 10 | E | O | 04/02/2015 |
| 3 | CHAUTAUQUA | WOLFE | 18 | | SW | NE | 22 | 33 | 10 | E | O | 04/02/2015 |
| 3 | CHAUTAUQUA | MARTIN? | 9 | NE | N2 | SE | 36 | 33 | 10 | E | ER | 08/17/2015 |
| 3 | CHAUTAUQUA | MARTIN? | 13 | NE | N2 | SE | 36 | 33 | 10 | E | ER | 08/17/2015 |
| 3 | CHAUTAUQUA | MARTIN? | 11 | NE | N2 | SE | 36 | 33 | 10 | E | ER | 08/17/2015 |
| 3 | CHAUTAUQUA | MARTIN? | 5 | NE | N2 | SE | 36 | 33 | 10 | E | ER | 08/17/2015 |
| 3 | CHAUTAUQUA | MARTIN? | 4 | NE | N2 | SE | 36 | 33 | 10 | E | ER | 08/17/2015 |
| 3 | CHAUTAUQUA | MARTIN? | 10 | NE | N2 | SE | 36 | 33 | 10 | E | ER | 08/17/2015 |
| 3 | CHAUTAUQUA | MARTIN? | 14 | NE | N2 | SE | 36 | 33 | 10 | E | ER | 08/17/2015 |
| 3 | CHAUTAUQUA | MARTIN? | 3 | NE | N2 | SE | 36 | 33 | 10 | E | ER | 08/17/2015 |
| 3 | CHAUTAUQUA | MARTIN? | 8 | NE | N2 | SE | 36 | 33 | 10 | E | ER | 08/17/2015 |
| 3 | CHAUTAUQUA | MARTIN? | 6 | NE | N2 | SE | 36 | 33 | 10 | E | ER | 08/17/2015 |
| 3 | CHAUTAUQUA | MARTIN? | 7 | NE | N2 | SE | 36 | 33 | 10 | E | ER | 08/17/2015 |
| 3 | CHAUTAUQUA | MARTIN? | 2 | NE | N2 | SE | 36 | 33 | 10 | E | ER | 08/17/2015 |
| 3 | CHAUTAUQUA | MARTIN? | 1 | NE | N2 | SE | 36 | 33 | 10 | E | ER | 08/17/2015 |
| 3 | CHAUTAUQUA | MARTIN? | 12 | NE | N2 | SE | 36 | 33 | 10 | E | ER | 08/17/2015 |
| 3 | CHAUTAUQUA | NEWMAN? | 1 | | N2 | NE | 26 | 33 | 11 | E | ER | 08/17/2015 |
| 3 | CHAUTAUQUA | NEWMAN? | 2 | | N2 | NE | 26 | 33 | 11 | E | ER | 08/17/2015 |
| 3 | CHAUTAUQUA | NEWMAN? | 3 | | N2 | NE | 26 | 33 | 11 | E | ER | 08/17/2015 |
| 3 | CHAUTAUQUA | OAKRIDGE (not MCDONNELL) | 01-M | SE | SW | SW | 12 | 33 | 12 | E | O | 01/22/2015 |
| 3 | CHAUTAUQUA | OAKRIDGE (not MCDONNELL) | 02-M | SW | SW | NE | 14 | 33 | 12 | E | O | 01/22/2015 |
| 3 | CHAUTAUQUA | OAKRIDGE (not MCDONNELL) | 06 | | W2 | NE | 14 | 33 | 12 | E | O | 01/22/2015 |
| 3 | CHAUTAUQUA | OAKRIDGE (not MCDONNELL) | LAM-4 | SE | SE | NW | 14 | 33 | 12 | E | O | 01/22/2015 |
| 3 | CHAUTAUQUA | OAKRIDGE (not MCDONNELL) | MC-1 | E2 | W2 | NE | 14 | 33 | 12 | E | O | 01/22/2015 |
| 3 | CHAUTAUQUA | OAKRIDGE (not MCDONNELL) | 04 | SE | NW | NE | 14 | 33 | 12 | E | O | 01/22/2015 |
| 3 | CHAUTAUQUA | OAKRIDGE (not MCDONNELL) | 03-M | SE | SW | NE | 14 | 33 | 12 | E | O | 01/22/2015 |
| 3 | CHAUTAUQUA | OAKRIDGE (not MCDONNELL) | 02-WEST | SW | SW | NE | 14 | 33 | 12 | E | O | 01/22/2015 |
| 3 | CHAUTAUQUA | OAKRIDGE (not MCDONNELL) | 04-M | SE | SW | NE | 14 | 33 | 12 | E | O | 01/22/2015 |
| 3 | CHAUTAUQUA | OAKRIDGE (not MCDONNELL) | 02 | SE | NW | NE | 14 | 33 | 12 | E | O | 01/22/2015 |
| 3 | CHAUTAUQUA | OAKRIDGE (not MCDONNELL) | 01-WEST | NE | SE | NW | 14 | 33 | 12 | E | O | 01/22/2015 |
| 3 | CHAUTAUQUA | OAKRIDGE (not MCDONNELL) | 30 | | W2 | NE | 14 | 33 | 12 | E | O | 11/17/2015 |
| 3 | CHAUTAUQUA | OAKRIDGE (not MCDONNELL) | 29 | | W2 | NE | 14 | 33 | 12 | E | O | 11/17/2015 |
| 3 | CHAUTAUQUA | OAKRIDGE (not MCDONNELL) | 28 | | W2 | NE | 14 | 33 | 12 | E | O | 11/17/2015 |
| 3 | CHAUTAUQUA | OAKRIDGE (not MCDONNELL) | 27 | | W2 | NE | 14 | 33 | 12 | E | O | 11/17/2015 |
| 3 | CHAUTAUQUA | OAKRIDGE (not MCDONNELL) | 01 | NW | SW | NE | 14 | 33 | 12 | E | O | 01/22/2015 |
| 3 | CHAUTAUQUA | WELLS (not MCDONNELL) | 03 | | | NW | 14 | 33 | 12 | E | OP | 01/22/2015 |
| 3 | CHAUTAUQUA | WELLS (not MCDONNELL) | 01 | | SE | NW | 14 | 33 | 12 | E | OP | 01/22/2015 |
| 3 | CHAUTAUQUA | WELLS (not MCDONNELL) | 04 | NE | SE | NW | 14 | 33 | 12 | E | OP | 01/22/2015 |
| 3 | CHAUTAUQUA | WILLSON (not MCDONNELL) | 04-A | | SW | NE | 14 | 33 | 12 | E | OP | 01/22/2015 |
| 3 | CHAUTAUQUA | WILLSON (not MCDONNELL) | 11-A | | SW | NE | 14 | 33 | 12 | E | OP | 01/22/2015 |
| 3 | CHAUTAUQUA | WILLSON (not MCDONNELL) | 03-A | | SW | NE | 14 | 33 | 12 | E | OP | 01/22/2015 |
| 3 | CHAUTAUQUA | WILLSON (not MCDONNELL) | 18-A | NE | SW | NE | 14 | 33 | 12 | E | OP | 01/22/2015 |
| 3 | CHAUTAUQUA | WILLSON (not MCDONNELL) | 06-A | | SW | NE | 14 | 33 | 12 | E | OP | 01/22/2015 |
| 3 | CHAUTAUQUA | WILLSON (not MCDONNELL) | 07-A | SW | NW | NE | 14 | 33 | 12 | E | OP | 01/22/2015 |
| 3 | CHAUTAUQUA | WILLSON (not MCDONNELL) | 09-A | | NW | NE | 14 | 33 | 12 | E | OP | 01/22/2015 |
| 3 | CHAUTAUQUA | WILLSON (not MCDONNELL) | 05-A | | NW | NE | 14 | 33 | 12 | E | OP | 01/22/2015 |
| 3 | CHAUTAUQUA | WILLSON (not MCDONNELL) | 16-A | W2 | W2 | NE | 14 | 33 | 12 | E | OP | 01/22/2015 |

Wells/Records Removed from "Requiring Action"

| DIST | COUNTY | LEASE NAME | WELL NO | Q-3 | Q-2 | Q-1 | SEC | TWP | RNG | DIR | RECODE | REMOVE DATE | |
|------|------------|-----------------------------|----------|-----|-----|-----|-----|-----|-----|-----|--------|-------------|------------|
| 3 | CHAUTAUQUA | WILLSON (not MCDONNELL) | 15-A | | NW | NE | 14 | 33 | 12 | E | OP | 01/22/2015 | |
| 3 | CHAUTAUQUA | WILLSON (not MCDONNELL) | 10-A | | SW | NE | 14 | 33 | 12 | E | OP | 01/22/2015 | |
| 3 | CHAUTAUQUA | FOCHT-HOLROYD | (FOC06) | | NW | SE | 21 | 33 | 12 | E | OP | 07/07/2015 | |
| 3 | CHAUTAUQUA | FOCHT-HOLROYD | (FOC07) | | NW | SE | 21 | 33 | 12 | E | OP | 07/07/2015 | |
| 3 | CHAUTAUQUA | FOCHT-HOLROYD | (FOC05) | | NW | SE | 21 | 33 | 12 | E | OP | 07/07/2015 | |
| 3 | CHAUTAUQUA | ULLUM/PETTY (not McClester) | 6 | | NW | NW | 23 | 33 | 12 | E | PRP | 04/14/2015 | |
| 3 | CHAUTAUQUA | ULLUM/PETTY (not McClester) | 4 | | SW | NW | 23 | 33 | 12 | E | PRP | 04/14/2015 | |
| 3 | CHAUTAUQUA | ULLUM/PETTY (not McClester) | 1 | | SW | NW | 23 | 33 | 12 | E | PRP | 04/14/2015 | |
| 3 | CHAUTAUQUA | ULLUM/PETTY (not McClester) | 3 | | NW | NW | 23 | 33 | 12 | E | PRP | 04/14/2015 | |
| 3 | CHAUTAUQUA | ULLUM/PETTY (not McClester) | 2 | | SW | NW | 23 | 33 | 12 | E | PRP | 04/14/2015 | |
| 3 | CHAUTAUQUA | ULLUM/PETTY (not McClester) | 5 | | SW | NW | 23 | 33 | 12 | E | PRP | 04/14/2015 | |
| 3 | CHAUTAUQUA | COMSTOCK | 1-B | SW | NW | SW | 1 | 34 | 9 | E | LP | 03/17/2015 | |
| 3 | CHAUTAUQUA | COMSTOCK | 1-A | NE | NW | SW | 1 | 34 | 9 | E | LP | 03/17/2015 | |
| 3 | CHAUTAUQUA | BEDEL | 01 | NW | SW | NW | 10 | 34 | 9 | E | OP | 03/17/2015 | |
| 3 | CHAUTAUQUA | BEDEL | 02 | SW | SW | NW | 10 | 34 | 9 | E | OP | 03/17/2015 | |
| 3 | CHAUTAUQUA | BEDEL | 03 | NW | SW | NW | 10 | 34 | 9 | E | OP | 03/17/2015 | |
| 3 | CHAUTAUQUA | BEDEL | OW1 | SW | NW | NW | 10 | 34 | 9 | E | OPF | 03/17/2015 | |
| 3 | CHAUTAUQUA | BLAKE | (02) | | NW | SW | 2 | 34 | 10 | E | PRP | 06/03/2015 | |
| 3 | CHAUTAUQUA | BLAKE | (01) M-2 | | NW | SW | 2 | 34 | 10 | E | PRP | 06/03/2015 | |
| 3 | CHAUTAUQUA | BLAKE | (03) M-1 | | NW | SW | 2 | 34 | 10 | E | PRP | 06/03/2015 | |
| 3 | CHAUTAUQUA | FULLER | 04 | | NE | NW | 2 | 34 | 10 | E | O | 03/17/2015 | |
| 3 | CHAUTAUQUA | FULLER | 2A | E2 | SE | NW | 2 | 34 | 10 | E | O | 03/17/2015 | |
| 3 | CHAUTAUQUA | FULLER | 03 | NW | SE | NW | 2 | 34 | 10 | E | O | 03/17/2015 | |
| 3 | CHAUTAUQUA | FULLER | 02 | SE | NE | NW | 2 | 34 | 10 | E | O | 03/17/2015 | |
| 3 | CHAUTAUQUA | FULLER | 1A | SE | SE | NW | 2 | 34 | 10 | E | O | 03/17/2015 | |
| 3 | CHAUTAUQUA | FULLER | 01 | SE | SE | NW | 2 | 34 | 10 | E | O | 03/17/2015 | |
| 3 | CHAUTAUQUA | HALL (not CARRA) | 02 | | | NW | 10 | 34 | 10 | E | DUP | 05/18/2015 | |
| 3 | CHAUTAUQUA | HALL (not CARRA) | 01 | | | NW | 10 | 34 | 10 | E | DUP | 05/18/2015 | |
| 3 | CHAUTAUQUA | HALL (not CARRA) | 2-I | SE | NW | NW | 10 | 34 | 10 | E | OP | 05/18/2015 | |
| 3 | CHAUTAUQUA | WHITWORTH (not Fuqua) | 7 | | SW | SW | 13 | 34 | 10 | E | ER | 03/18/2015 | |
| 3 | CHAUTAUQUA | WHITWORTH (not Fuqua) | 8 | | SW | SW | 13 | 34 | 10 | E | ER | 03/18/2015 | |
| 3 | CHAUTAUQUA | WHITWORTH (not Fuqua) | 4 | | SW | SW | 13 | 34 | 10 | E | ER | 03/18/2015 | |
| 3 | CHAUTAUQUA | WHITWORTH (not Fuqua) | 6 | | SW | SW | 13 | 34 | 10 | E | ER | 03/18/2015 | |
| 3 | CHAUTAUQUA | WHITWORTH (not Fuqua) | 5 | | SW | SW | 13 | 34 | 10 | E | ER | 03/18/2015 | |
| 3 | CHAUTAUQUA | WHITWORTH (not Fuqua) | 1 | | SE | SW | 13 | 34 | 10 | E | OP | 03/18/2015 | |
| 3 | CHAUTAUQUA | WHITWORTH (not Fuqua) | 1A | SE | SW | SE | 13 | 34 | 10 | E | OP | 03/18/2015 | |
| 3 | CHAUTAUQUA | DEAN | 2 | NE | NE | NE | 27 | 34 | 10 | E | PRP | 05/19/2015 | |
| 3 | CHAUTAUQUA | DEAN | 1-T | SE | NE | NE | 27 | 34 | 10 | E | PRP | 05/19/2015 | |
| 3 | CHAUTAUQUA | PUMPELLY (not Kelly) | 12 | | | | 32 | 34 | 10 | E | O | 03/16/2015 | |
| 3 | CHAUTAUQUA | PUMPELLY (not Kelly) | 1A | SW | NE | SE | 32 | 34 | 10 | E | O | 03/16/2015 | |
| 3 | CHAUTAUQUA | PUMPELLY (not Kelly) | 05 | | SW | NE | 32 | 34 | 10 | E | O | 03/16/2015 | |
| 3 | CHAUTAUQUA | PUMPELLY (not Kelly) | 4A | SW | NW | SE | 32 | 34 | 10 | E | O | 03/16/2015 | |
| 3 | CHAUTAUQUA | PUMPELLY (not Kelly) | 3A | NW | NE | SE | 32 | 34 | 10 | E | O | 03/16/2015 | |
| 3 | CHAUTAUQUA | PUMPELLY (not Kelly) | 15 | SW | NE | NE | 32 | 34 | 10 | E | O | 03/16/2015 | |
| 3 | CHAUTAUQUA | PUMPELLY (not Kelly) | 14 | SE | NW | NE | 32 | 34 | 10 | E | O | 03/16/2015 | |
| 3 | CHAUTAUQUA | PUMPELLY (not Kelly) | 10 | NW | SE | NE | 32 | 34 | 10 | E | O | 03/16/2015 | |
| 3 | CHAUTAUQUA | PUMPELLY (not Kelly) | B | | N2 | SE | 32 | 34 | 10 | E | O | 01/20/2016 | |
| 3 | CHAUTAUQUA | PUMPELLY (not Kelly) | 09 | | N2 | SW | NE | 32 | 34 | 10 | E | O | 03/16/2015 |
| 3 | CHAUTAUQUA | PUMPELLY (not Kelly) | 07 | | NE | NW | SE | 32 | 34 | 10 | E | O | 03/16/2015 |
| 3 | CHAUTAUQUA | PUMPELLY (not Kelly) | 11 | | | | 32 | 34 | 10 | E | O | 03/16/2015 | |
| 3 | CHAUTAUQUA | PUMPELLY (not Kelly) | A | | | NE | 32 | 34 | 10 | E | O | 01/20/2016 | |
| 3 | CHAUTAUQUA | PUMPELLY (not Kelly) | 08 | | NE | SW | NE | 32 | 34 | 10 | E | O | 03/16/2015 |
| 3 | CHAUTAUQUA | PUMPELLY (not Kelly) | 06 | | SW | SE | NE | 32 | 34 | 10 | E | OP | 03/16/2015 |
| 3 | CHAUTAUQUA | PUMPELLY (not Kelly) | 2A | | NW | NE | SE | 32 | 34 | 10 | E | OP | 03/16/2015 |
| 3 | CHAUTAUQUA | DOTY | W1 | | NE | SE | NW | 5 | 34 | 11 | E | OP | 03/18/2015 |
| 3 | CHAUTAUQUA | DOTY | 1-INJ | | NW | NW | SW | 5 | 34 | 11 | E | OP | 03/18/2015 |
| 3 | CHAUTAUQUA | DOTY | 02 | | NW | NW | SE | 5 | 34 | 11 | E | OP | 03/18/2015 |
| 3 | CHAUTAUQUA | DOTY | 1-SWD | | NW | NW | SE | 5 | 34 | 11 | E | OP | 03/18/2015 |
| 3 | CHAUTAUQUA | MCNOWN | (MCN11) | | SW | NW | SE | 25 | 34 | 11 | E | DUP | 01/29/2018 |

Wells/Records Removed from "Requiring Action"

| DIST | COUNTY | LEASE NAME | WELL NO | Q-3 | Q-2 | Q-1 | SEC | TWP | RNG | DIR | RECODE | REMOVE DATE |
|------|------------|-------------------------------------|----------|-----|-----|-----|-----|-----|-----|-----|--------|-------------|
| 3 | CHAUTAUQUA | MCNOWN | (MCN18) | NW | NW | SE | 25 | 34 | 11 | E | NWL | 01/29/2018 |
| 3 | CHAUTAUQUA | SPURLOCK (now Wemmer) (not Newcomb) | 2 | | SE | NE | 35 | 34 | 11 | E | PRP | 03/19/2015 |
| 3 | CHAUTAUQUA | SPURLOCK (now Wemmer) (not Newcomb) | 7 | W2 | SE | NE | 35 | 34 | 11 | E | PRP | 03/19/2015 |
| 3 | CHAUTAUQUA | SPURLOCK (now Wemmer) (not Newcomb) | 3 | NW | SE | NE | 35 | 34 | 11 | E | PRP | 03/19/2015 |
| 3 | CHAUTAUQUA | SPURLOCK (now Wemmer) (not Newcomb) | 4 | NE | NE | NE | 35 | 34 | 11 | E | PRP | 03/19/2015 |
| 3 | CHAUTAUQUA | SPURLOCK (now Wemmer) (not Newcomb) | 5 | SE | NE | NE | 35 | 34 | 11 | E | PRP | 03/19/2015 |
| 3 | CHAUTAUQUA | SPURLOCK (now Wemmer) (not Newcomb) | 1 | | NE | NE | 35 | 34 | 11 | E | PRP | 03/19/2015 |
| 3 | CHAUTAUQUA | FOCHT-HOLROYD | (HOL22) | | | SW | 7 | 34 | 12 | E | NWL | 09/20/2008 |
| 3 | CHAUTAUQUA | PACHECO (ROSS) | (HES17) | | NW | SW | 30 | 34 | 12 | E | NWL | 01/06/2009 |
| 3 | CHAUTAUQUA | PACHECO (ROSS) | (HES16) | | SW | NW | 30 | 34 | 12 | E | NWL | 01/06/2009 |
| 3 | CHAUTAUQUA | PACHECO (ROSS) | (HES12) | | NW | SW | 30 | 34 | 12 | E | NWL | 01/06/2009 |
| 3 | CHAUTAUQUA | PACHECO (ROSS) | (HES06) | | SW | SW | 30 | 34 | 12 | E | NWL | 03/01/2009 |
| 3 | CHAUTAUQUA | M A ALEXANDER | (ALEX02) | NE | SE | NW | 31 | 34 | 12 | E | NWL | 07/24/2017 |
| 3 | CHAUTAUQUA | M A ALEXANDER | 24 | SE | NW | NW | 31 | 34 | 12 | E | NWL | 12/20/2017 |
| 3 | CHAUTAUQUA | M A ALEXANDER | 11 | SW | SW | NE | 31 | 34 | 12 | E | POP | 07/24/2017 |
| 3 | CHAUTAUQUA | PACHECO (ROSS) | (HES31) | | SW | NW | 31 | 34 | 12 | E | POP | 02/02/2009 |
| 3 | CHAUTAUQUA | KINCAID M | 2 | | | NW | 36 | 34 | 12 | E | NWL | 12/16/2002 |
| 3 | CHAUTAUQUA | KINCAID M | 1 | | | NW | 36 | 34 | 12 | E | NWL | 12/16/2002 |
| 3 | CHAUTAUQUA | COOKSON HILLS B (NOT VERNON) | 1 | W2 | NW | SE | 7 | 34 | 13 | E | OP | 10/27/2014 |
| 3 | CHAUTAUQUA | G HENDERSON PROJECT | (001) | NE | NW | NW | 18 | 34 | 13 | E | DUP | 02/07/2005 |
| 3 | CHAUTAUQUA | KINGRY #2 (NIOTAZE) | (OW-2) | NW | SE | SW | 20 | 34 | 13 | E | NWL | 04/14/2011 |
| 3 | CHAUTAUQUA | SHAFFER STEVE | 8 | NE | NW | NE | 32 | 34 | 13 | E | NWL | 03/25/2002 |
| 3 | CHAUTAUQUA | WINCHELL | 9 | NW | NW | SW | 13 | 35 | 9 | E | OP | 11/25/2015 |
| 3 | CHAUTAUQUA | WINCHELL | 2 | NE | SE | NE | 14 | 35 | 9 | E | OP | 11/25/2015 |
| 3 | CHAUTAUQUA | MCKENZIE | 1 | NW | SW | SE | 15 | 35 | 9 | E | OP | 10/16/2015 |
| 3 | CHAUTAUQUA | MCKENZIE | 4 | NW | SE | SW | 15 | 35 | 9 | E | OP | 10/16/2015 |
| 3 | CHAUTAUQUA | MCKENZIE | 3 | SW | NE | SW | 15 | 35 | 9 | E | OP | 10/16/2015 |
| 3 | CHAUTAUQUA | LEMERT | 2 | | | NE | 16 | 35 | 9 | E | ER | 12/14/2000 |
| 3 | CHAUTAUQUA | LEMERT | 1 | | | NE | 16 | 35 | 9 | E | ER | 12/14/2000 |
| 3 | CHAUTAUQUA | BONWELL | 5 | NW | SW | SE | 2 | 35 | 10 | E | OP | 03/19/2015 |
| 3 | CHAUTAUQUA | BONWELL | 1 | | NW | SW | 2 | 35 | 10 | E | OP | 03/19/2015 |
| 3 | CHAUTAUQUA | BONWELL | 6 | SW | NE | SW | 2 | 35 | 10 | E | OP | 03/19/2015 |
| 3 | CHAUTAUQUA | DEVORE (now LLOYD) | 3-A | SW | NW | SE | 2 | 35 | 10 | E | O | 03/20/2015 |
| 3 | CHAUTAUQUA | DEVORE (now LLOYD) | 2-A | NW | NW | SE | 2 | 35 | 10 | E | O | 03/20/2015 |
| 3 | CHAUTAUQUA | DEVORE (now LLOYD) | 4-A | SW | NW | SE | 2 | 35 | 10 | E | O | 03/20/2015 |
| 3 | CHAUTAUQUA | DEVORE (now LLOYD) | 1-A | NW | NE | SE | 2 | 35 | 10 | E | O | 03/20/2015 |
| 3 | CHAUTAUQUA | COOK | 2 | | S2 | SW | 15 | 35 | 10 | E | OP | 12/14/2000 |
| 3 | CHAUTAUQUA | COOK | 3 | | S2 | SW | 15 | 35 | 10 | E | OP | 12/14/2000 |
| 3 | CHAUTAUQUA | COOK | 4 | | S2 | SW | 15 | 35 | 10 | E | OP | 12/14/2000 |
| 3 | CHAUTAUQUA | COOK | 5 | | S2 | SW | 15 | 35 | 10 | E | OP | 12/14/2000 |
| 3 | CHAUTAUQUA | COOK | 1 | | S2 | SW | 15 | 35 | 10 | E | OP | 12/14/2000 |
| 3 | CHAUTAUQUA | COOK | 6 | | S2 | SW | 15 | 35 | 10 | E | OP | 12/14/2000 |
| 3 | CHAUTAUQUA | PENDEGRAFT? | 1 | | | SW | 18 | 35 | 11 | E | ER | 08/17/2015 |
| 3 | CHAUTAUQUA | PENDEGRAFT? | 2 | | | SW | 18 | 35 | 11 | E | ER | 08/17/2015 |
| 3 | CHAUTAUQUA | PENDEGRAFT? | 4 | | | SW | 18 | 35 | 11 | E | ER | 08/17/2015 |
| 3 | CHAUTAUQUA | PENDEGRAFT? | 3 | | | SW | 18 | 35 | 11 | E | ER | 08/17/2015 |
| 3 | CHAUTAUQUA | HUFF-FAUST-JOHNSON (not Hays) | O-2 | | SW | NW | 17 | 35 | 12 | E | OP | 03/23/2015 |
| 3 | CHAUTAUQUA | HUFF-FAUST-JOHNSON (not Hays) | O-1 | | SW | NW | 17 | 35 | 12 | E | OP | 03/23/2015 |
| 3 | CHAUTAUQUA | HUFF-FAUST-JOHNSON (not Hays) | O-3 | | NW | NW | 17 | 35 | 12 | E | OP | 03/23/2015 |
| 3 | CHAUTAUQUA | HYDER-STEINBERGER (not West) | 4 | | | NW | 5 | 35 | 13 | E | O | 03/23/2015 |
| 3 | CHAUTAUQUA | HYDER-STEINBERGER (not West) | 3 | | | NW | 5 | 35 | 13 | E | O | 03/23/2015 |
| 3 | CHAUTAUQUA | HYDER-STEINBERGER (not West) | 2 | | | NW | 5 | 35 | 13 | E | O | 03/23/2015 |
| 3 | CHAUTAUQUA | HYDER-STEINBERGER (not West) | 1 | | | NW | 5 | 35 | 13 | E | O | 03/23/2015 |

Wells/Records Removed from "Requiring Action"

| DIST | COUNTY | LEASE NAME | WELL NO | Q-3 | Q-2 | Q-1 | SEC | TWP | RNG | DIR | RECODE | REMOVE DATE |
|------|----------|---------------------|-----------|-----|-----|-----|-----|-----|-----|-----|--------|-------------|
| 3 | COFFEY | KLAUS | (KLA05) | | SW | NW | 22 | 22 | 16 | E | O | 01/16/2008 |
| 3 | COFFEY | KLAUS | (KLA09) | | SE | NW | 22 | 22 | 16 | E | O | 01/16/2008 |
| 3 | COFFEY | KLAUS | (KLA07) | | SW | NW | 22 | 22 | 16 | E | O | 01/16/2008 |
| 3 | COFFEY | KLAUS | (KLA08) | | SW | NW | 22 | 22 | 16 | E | O | 01/16/2008 |
| 3 | COFFEY | KLAUS | (KLA12) | | SW | NW | 22 | 22 | 16 | E | O | 01/16/2008 |
| 3 | COFFEY | KLAUS | (KLA02) | | SW | NW | 22 | 22 | 16 | E | O | 01/16/2008 |
| 3 | COFFEY | KLAUS | (KLA11) | | SW | NW | 22 | 22 | 16 | E | O | 01/16/2008 |
| 3 | COFFEY | KLAUS | (KLA04) | | SW | NW | 22 | 22 | 16 | E | O | 01/16/2008 |
| 3 | COFFEY | KLAUS | (KLA03) | | SW | NW | 22 | 22 | 16 | E | O | 01/16/2008 |
| 3 | COFFEY | KLAUS | (KLA06) | | SW | NW | 22 | 22 | 16 | E | O | 01/16/2008 |
| 3 | COFFEY | KLAUS | (KLA01) | | SW | NW | 22 | 22 | 16 | E | O | 01/16/2008 |
| 3 | COFFEY | KLAUS | (KLA10) | | SE | NW | 22 | 22 | 16 | E | O | 01/16/2008 |
| 3 | COFFEY | MURRAY | 2 | S2 | SE | NE | 1 | 23 | 15 | E | OP | 09/19/2014 |
| 3 | COFFEY | MURRAY (THOMPSON 1) | (MUR02) | SE | NE | NE | 1 | 23 | 15 | E | OP | 09/19/2014 |
| 3 | COFFEY | MURRAY 1 | (MUR01) | SE | SW | NE | 1 | 23 | 15 | E | OP | 09/19/2014 |
| 3 | CRAWFORD | LITTLE | 07 | | | SW | 26 | 28 | 21 | E | O | 01/22/2007 |
| 3 | CRAWFORD | LITTLE | 10 | | | SE | 26 | 28 | 21 | E | O | 01/22/2007 |
| 3 | CRAWFORD | LITTLE | 14 | | | SW | 26 | 28 | 21 | E | O | 01/22/2007 |
| 3 | CRAWFORD | LITTLE | 13 | | | SW | 26 | 28 | 21 | E | O | 01/22/2007 |
| 3 | CRAWFORD | LITTLE | 12 | | | SE | 26 | 28 | 21 | E | O | 01/22/2007 |
| 3 | CRAWFORD | LITTLE | 11 | | | SW | 26 | 28 | 21 | E | O | 05/19/2015 |
| 3 | CRAWFORD | LITTLE | 09 | | | SE | 26 | 28 | 21 | E | O | 05/19/2015 |
| 3 | CRAWFORD | LITTLE | 04 | | | SW | 26 | 28 | 21 | E | O | 01/22/2007 |
| 3 | CRAWFORD | LITTLE | 03 | | | SE | 26 | 28 | 21 | E | O | 01/22/2007 |
| 3 | CRAWFORD | LITTLE | 02 | | | SW | 26 | 28 | 21 | E | O | 01/22/2007 |
| 3 | CRAWFORD | LITTLE | 05 | | | SW | 26 | 28 | 21 | E | O | 01/22/2007 |
| 3 | CRAWFORD | LITTLE | 01 | | | SW | 26 | 28 | 21 | E | O | 01/22/2007 |
| 3 | CRAWFORD | LITTLE | 06 | | | SW | 26 | 28 | 21 | E | O | 01/22/2007 |
| 3 | CRAWFORD | LITTLE | 08 | | | SW | 26 | 28 | 21 | E | O | 01/22/2007 |
| 3 | CRAWFORD | WWE (BOLLWINKEL) | (WWE01) | SW | NW | NW | 26 | 28 | 22 | E | POP | 11/20/2017 |
| 3 | CRAWFORD | BAMMANN | (BAM05) | NE | NW | NE | 28 | 28 | 22 | E | NWL | 09/27/2007 |
| 3 | CRAWFORD | COESTER II | (COS-01) | SW | SE | NE | 29 | 28 | 22 | E | OP | 06/01/2013 |
| 3 | CRAWFORD | HAMMERBACHER | 1 | | | NW | 29 | 28 | 22 | E | DUP | 12/13/2006 |
| 3 | CRAWFORD | Hammerbacker | HAM01 | SE | SE | NW | 29 | 28 | 22 | E | O | 03/02/2011 |
| 3 | CRAWFORD | Oplotnick | OPL01 | NW | SW | NE | 29 | 28 | 22 | E | O | 03/02/2011 |
| 3 | CRAWFORD | Oplotnick | OPL02 | SW | SW | NE | 29 | 28 | 22 | E | O | 03/02/2011 |
| 3 | CRAWFORD | Oplotnick | OPL03 | NW | NW | SE | 29 | 28 | 22 | E | O | 03/02/2011 |
| 3 | CRAWFORD | ZUMMALLEN | (ZUM-OW3) | | NE | NW | 31 | 28 | 22 | E | D | 02/17/2012 |
| 3 | CRAWFORD | MEYER | (WME04) | | SW | NW | 32 | 28 | 22 | E | NWL | 10/05/2007 |
| 3 | CRAWFORD | LARRY MEYER | (NME03) | | SW | NE | 33 | 28 | 22 | E | NWL | 05/19/2015 |
| 3 | CRAWFORD | PEARSON | 49 | | | NE | 4 | 28 | 23 | E | O | 10/28/2009 |
| 3 | CRAWFORD | PEARSON | 50 | | | NE | 4 | 28 | 23 | E | O | 10/28/2009 |
| 3 | CRAWFORD | PEARSON | 4 | | | NE | 4 | 28 | 23 | E | O | 10/28/2009 |
| 3 | CRAWFORD | PEARSON | 24 | | | NE | 4 | 28 | 23 | E | O | 10/28/2009 |
| 3 | CRAWFORD | PEARSON | 48 | | | NE | 4 | 28 | 23 | E | O | 10/28/2009 |
| 3 | CRAWFORD | PEARSON | 28 | | | NE | 4 | 28 | 23 | E | O | 10/28/2009 |
| 3 | CRAWFORD | PEARSON | 10 | | | NE | 4 | 28 | 23 | E | O | 10/28/2009 |
| 3 | CRAWFORD | PEARSON | 46 | | | NE | 4 | 28 | 23 | E | O | 10/28/2009 |
| 3 | CRAWFORD | PEARSON | 31 | | | NE | 4 | 28 | 23 | E | O | 10/28/2009 |
| 3 | CRAWFORD | PEARSON | 32 | | | NE | 4 | 28 | 23 | E | O | 10/28/2009 |
| 3 | CRAWFORD | PEARSON | 33 | | | NE | 4 | 28 | 23 | E | O | 10/28/2009 |
| 3 | CRAWFORD | PEARSON | 52 | | | NE | 4 | 28 | 23 | E | O | 10/28/2009 |
| 3 | CRAWFORD | PEARSON | 62 | | | NE | 4 | 28 | 23 | E | O | 10/28/2009 |
| 3 | CRAWFORD | PEARSON | 53 | | | NE | 4 | 28 | 23 | E | O | 10/28/2009 |
| 3 | CRAWFORD | PEARSON | 54 | | | NE | 4 | 28 | 23 | E | O | 10/28/2009 |
| 3 | CRAWFORD | PEARSON | 6 | | | NE | 4 | 28 | 23 | E | O | 10/28/2009 |
| 3 | CRAWFORD | PEARSON | 7 | | | NE | 4 | 28 | 23 | E | O | 10/28/2009 |
| 3 | CRAWFORD | PEARSON | 61 | | | NE | 4 | 28 | 23 | E | O | 10/28/2009 |
| 3 | CRAWFORD | PEARSON | 9 | | | NE | 4 | 28 | 23 | E | O | 10/28/2009 |

Wells/Records Removed from "Requiring Action"

| DIST | COUNTY | LEASE NAME | WELL NO | Q-3 | Q-2 | Q-1 | SEC | TWP | RNG | DIR | RECODE | REMOVE DATE |
|------|----------|-----------------------|----------|-----|-----|-----|-----|-----|-----|-----|--------|-------------|
| 3 | CRAWFORD | PEARSON | 5 | | | NE | 4 | 28 | 23 | E | O | 10/28/2009 |
| 3 | CRAWFORD | PEARSON | 11 | | | NE | 4 | 28 | 23 | E | O | 10/28/2009 |
| 3 | CRAWFORD | PEARSON | 55 | | | NE | 4 | 28 | 23 | E | O | 10/28/2009 |
| 3 | CRAWFORD | PEARSON | 12 | | | NE | 4 | 28 | 23 | E | O | 10/28/2009 |
| 3 | CRAWFORD | PEARSON | 13 | | | NE | 4 | 28 | 23 | E | O | 10/28/2009 |
| 3 | CRAWFORD | PEARSON | 57 | | | NE | 4 | 28 | 23 | E | O | 10/28/2009 |
| 3 | CRAWFORD | PEARSON | 45 | | | NE | 4 | 28 | 23 | E | O | 10/28/2009 |
| 3 | CRAWFORD | PEARSON | 27 | | | NE | 4 | 28 | 23 | E | O | 10/28/2009 |
| 3 | CRAWFORD | PEARSON | 60 | | | NE | 4 | 28 | 23 | E | O | 10/28/2009 |
| 3 | CRAWFORD | PEARSON | 29 | | | NE | 4 | 28 | 23 | E | O | 10/28/2009 |
| 3 | CRAWFORD | PEARSON | 47 | | | NE | 4 | 28 | 23 | E | O | 10/28/2009 |
| 3 | CRAWFORD | PEARSON | 8 | | | NE | 4 | 28 | 23 | E | O | 10/28/2009 |
| 3 | CRAWFORD | PEARSON | 22 | | | NE | 4 | 28 | 23 | E | O | 10/28/2009 |
| 3 | CRAWFORD | PEARSON | 37 | | | NE | 4 | 28 | 23 | E | O | 10/28/2009 |
| 3 | CRAWFORD | PEARSON | 38 | | | NE | 4 | 28 | 23 | E | O | 10/28/2009 |
| 3 | CRAWFORD | PEARSON | 15 | | | NE | 4 | 28 | 23 | E | O | 10/28/2009 |
| 3 | CRAWFORD | PEARSON | 20 | | | NE | 4 | 28 | 23 | E | O | 10/28/2009 |
| 3 | CRAWFORD | PEARSON | 21 | | | NE | 4 | 28 | 23 | E | O | 10/28/2009 |
| 3 | CRAWFORD | PEARSON | 59 | | | NE | 4 | 28 | 23 | E | O | 10/28/2009 |
| 3 | CRAWFORD | PEARSON | 39 | | | NE | 4 | 28 | 23 | E | O | 10/28/2009 |
| 3 | CRAWFORD | PEARSON | 1 | | | NE | 4 | 28 | 23 | E | O | 10/28/2009 |
| 3 | CRAWFORD | PEARSON | 40 | | | NE | 4 | 28 | 23 | E | O | 10/28/2009 |
| 3 | CRAWFORD | PEARSON | 19 | | | NE | 4 | 28 | 23 | E | O | 10/28/2009 |
| 3 | CRAWFORD | PEARSON | 16 | | | NE | 4 | 28 | 23 | E | O | 10/28/2009 |
| 3 | CRAWFORD | PEARSON | 34 | | | NE | 4 | 28 | 23 | E | O | 10/28/2009 |
| 3 | CRAWFORD | PEARSON | 17 | | | NE | 4 | 28 | 23 | E | O | 10/28/2009 |
| 3 | CRAWFORD | PEARSON | 14 | | | NE | 4 | 28 | 23 | E | O | 10/28/2009 |
| 3 | CRAWFORD | PEARSON | 41 | | | NE | 4 | 28 | 23 | E | O | 10/28/2009 |
| 3 | CRAWFORD | PEARSON | 51 | | | NE | 4 | 28 | 23 | E | O | 10/28/2009 |
| 3 | CRAWFORD | PEARSON | 26 | | | NE | 4 | 28 | 23 | E | O | 10/28/2009 |
| 3 | CRAWFORD | PEARSON | 25 | | | NE | 4 | 28 | 23 | E | O | 10/28/2009 |
| 3 | CRAWFORD | PEARSON | 3 | | | NE | 4 | 28 | 23 | E | O | 10/28/2009 |
| 3 | CRAWFORD | PEARSON | 2 | | | NE | 4 | 28 | 23 | E | O | 10/28/2009 |
| 3 | CRAWFORD | PEARSON | 18 | | | NE | 4 | 28 | 23 | E | O | 10/28/2009 |
| 3 | CRAWFORD | PEARSON | 58 | | | NE | 4 | 28 | 23 | E | O | 10/28/2009 |
| 3 | CRAWFORD | PEARSON | 35 | | | NE | 4 | 28 | 23 | E | O | 10/28/2009 |
| 3 | CRAWFORD | PEARSON | 30 | | | NE | 4 | 28 | 23 | E | O | 10/28/2009 |
| 3 | CRAWFORD | PEARSON | 23 | | | NE | 4 | 28 | 23 | E | O | 10/28/2009 |
| 3 | CRAWFORD | PEARSON | 44 | | | NE | 4 | 28 | 23 | E | O | 10/28/2009 |
| 3 | CRAWFORD | PEARSON | 43 | | | NE | 4 | 28 | 23 | E | O | 10/28/2009 |
| 3 | CRAWFORD | PEARSON | 36 | | | NE | 4 | 28 | 23 | E | O | 10/28/2009 |
| 3 | CRAWFORD | PEARSON | 56 | | | NE | 4 | 28 | 23 | E | O | 10/28/2009 |
| 3 | CRAWFORD | PEARSON | 42 | | | NE | 4 | 28 | 23 | E | O | 10/28/2009 |
| 3 | CRAWFORD | HOLLAND | (JCV02) | NW | NW | NE | 2 | 29 | 21 | E | POP | 02/13/2018 |
| 3 | CRAWFORD | DISKIN | | | | | 14 | 29 | 21 | E | DUP | 10/29/2013 |
| 3 | CRAWFORD | DISKIN-VERL (PASTURE) | (VERL04) | | | NW | 14 | 29 | 21 | E | NWL | 12/02/2013 |
| 3 | CRAWFORD | STEPHAN | (STE06) | | | SW | 6 | 29 | 22 | E | NWL | 08/21/2012 |
| 3 | CRAWFORD | SIMON BROTHERS | (SB04) | SE | NE | NE | 15 | 29 | 22 | E | NWL | 02/17/2015 |
| 3 | CRAWFORD | BENNETT/EGGBERT | 32 | | W2 | NE | 7 | 30 | 22 | E | NWL | 01/14/2002 |
| 3 | CRAWFORD | BENNETT/EGGBERT | 3 | | W2 | NE | 7 | 30 | 22 | E | POP | 01/14/2002 |
| 3 | CRAWFORD | M BENNETT | 49 | | W2 | NE | 7 | 30 | 22 | E | NWL | 01/29/2001 |
| 3 | CRAWFORD | M BENNETT | 48 | | W2 | NE | 7 | 30 | 22 | E | NWL | 01/29/2001 |
| 3 | CRAWFORD | M BENNETT | 47 | | W2 | NE | 7 | 30 | 22 | E | NWL | 01/29/2001 |
| 3 | CRAWFORD | M BENNETT | 46 | | W2 | NE | 7 | 30 | 22 | E | NWL | 01/29/2001 |
| 3 | CRAWFORD | DAVIS | 3 | | W2 | NE | 18 | 30 | 22 | E | ER | 10/28/2009 |
| 3 | CRAWFORD | DAVIS | 28 | | W2 | NE | 18 | 30 | 22 | E | ER | 10/28/2009 |
| 3 | CRAWFORD | DAVIS | 29 | | W2 | NE | 18 | 30 | 22 | E | ER | 10/28/2009 |
| 3 | CRAWFORD | DAVIS | 30 | | W2 | NE | 18 | 30 | 22 | E | ER | 10/28/2009 |
| 3 | CRAWFORD | DAVIS | 31 | | W2 | NE | 18 | 30 | 22 | E | ER | 10/28/2009 |

Wells/Records Removed from "Requiring Action"

| DIST | COUNTY | LEASE NAME | WELL NO | Q-3 | Q-2 | Q-1 | SEC | TWP | RNG | DIR | RECODE | REMOVE DATE |
|------|----------|---------------------|---------|-----|-----|-----|-----|-----|-----|-----|--------|-------------|
| 3 | CRAWFORD | DAVIS | 32 | | W2 | NE | 18 | 30 | 22 | E | ER | 10/28/2009 |
| 3 | CRAWFORD | DAVIS | 33 | | W2 | NE | 18 | 30 | 22 | E | ER | 10/28/2009 |
| 3 | CRAWFORD | DAVIS | 34 | | W2 | NE | 18 | 30 | 22 | E | ER | 10/28/2009 |
| 3 | CRAWFORD | DAVIS | 35 | | W2 | NE | 18 | 30 | 22 | E | ER | 10/28/2009 |
| 3 | CRAWFORD | DAVIS | 26 | | W2 | NE | 18 | 30 | 22 | E | ER | 10/28/2009 |
| 3 | CRAWFORD | DAVIS | 37 | | W2 | NE | 18 | 30 | 22 | E | ER | 10/28/2009 |
| 3 | CRAWFORD | DAVIS | 25 | | W2 | NE | 18 | 30 | 22 | E | ER | 10/28/2009 |
| 3 | CRAWFORD | DAVIS | 2 | | W2 | NE | 18 | 30 | 22 | E | ER | 10/28/2009 |
| 3 | CRAWFORD | DAVIS | 1 | | W2 | NE | 18 | 30 | 22 | E | ER | 10/28/2009 |
| 3 | CRAWFORD | DAVIS | 39 | | W2 | NE | 18 | 30 | 22 | E | ER | 10/28/2009 |
| 3 | CRAWFORD | DAVIS | 40 | | W2 | NE | 18 | 30 | 22 | E | ER | 10/28/2009 |
| 3 | CRAWFORD | DAVIS | 41 | | W2 | NE | 18 | 30 | 22 | E | ER | 10/28/2009 |
| 3 | CRAWFORD | DAVIS | 42 | | W2 | NE | 18 | 30 | 22 | E | ER | 10/28/2009 |
| 3 | CRAWFORD | DAVIS | 43 | | W2 | NE | 18 | 30 | 22 | E | ER | 10/28/2009 |
| 3 | CRAWFORD | DAVIS | 44 | | W2 | NE | 18 | 30 | 22 | E | ER | 10/28/2009 |
| 3 | CRAWFORD | DAVIS | 45 | | W2 | NE | 18 | 30 | 22 | E | ER | 10/28/2009 |
| 3 | CRAWFORD | DAVIS | 36 | | W2 | NE | 18 | 30 | 22 | E | ER | 10/28/2009 |
| 3 | CRAWFORD | DAVIS | 23 | | W2 | NE | 18 | 30 | 22 | E | ER | 10/28/2009 |
| 3 | CRAWFORD | DAVIS | 11 | | W2 | NE | 18 | 30 | 22 | E | ER | 10/28/2009 |
| 3 | CRAWFORD | DAVIS | 12 | | W2 | NE | 18 | 30 | 22 | E | ER | 10/28/2009 |
| 3 | CRAWFORD | DAVIS | 13 | | W2 | NE | 18 | 30 | 22 | E | ER | 10/28/2009 |
| 3 | CRAWFORD | DAVIS | 14 | | W2 | NE | 18 | 30 | 22 | E | ER | 10/28/2009 |
| 3 | CRAWFORD | DAVIS | 38 | | W2 | NE | 18 | 30 | 22 | E | ER | 10/28/2009 |
| 3 | CRAWFORD | DAVIS | 16 | | W2 | NE | 18 | 30 | 22 | E | ER | 10/28/2009 |
| 3 | CRAWFORD | DAVIS | 18 | | W2 | NE | 18 | 30 | 22 | E | ER | 10/28/2009 |
| 3 | CRAWFORD | DAVIS | 19 | | W2 | NE | 18 | 30 | 22 | E | ER | 10/28/2009 |
| 3 | CRAWFORD | DAVIS | 20 | | W2 | NE | 18 | 30 | 22 | E | ER | 10/28/2009 |
| 3 | CRAWFORD | DAVIS | 27 | | W2 | NE | 18 | 30 | 22 | E | ER | 10/28/2009 |
| 3 | CRAWFORD | DAVIS | 22 | | W2 | NE | 18 | 30 | 22 | E | ER | 10/28/2009 |
| 3 | CRAWFORD | DAVIS | 10 | | W2 | NE | 18 | 30 | 22 | E | ER | 10/28/2009 |
| 3 | CRAWFORD | DAVIS | 9 | | W2 | NE | 18 | 30 | 22 | E | ER | 10/28/2009 |
| 3 | CRAWFORD | DAVIS | 8 | | W2 | NE | 18 | 30 | 22 | E | ER | 10/28/2009 |
| 3 | CRAWFORD | DAVIS | 7 | | W2 | NE | 18 | 30 | 22 | E | ER | 10/28/2009 |
| 3 | CRAWFORD | DAVIS | 6 | | W2 | NE | 18 | 30 | 22 | E | ER | 10/28/2009 |
| 3 | CRAWFORD | DAVIS | 17 | | W2 | NE | 18 | 30 | 22 | E | ER | 10/28/2009 |
| 3 | CRAWFORD | DAVIS | 5 | | W2 | NE | 18 | 30 | 22 | E | ER | 10/28/2009 |
| 3 | CRAWFORD | DAVIS | 46 | | W2 | NE | 18 | 30 | 22 | E | ER | 10/28/2009 |
| 3 | CRAWFORD | DAVIS | 4 | | W2 | NE | 18 | 30 | 22 | E | ER | 10/28/2009 |
| 3 | CRAWFORD | DAVIS | 24 | | W2 | NE | 18 | 30 | 22 | E | ER | 10/28/2009 |
| 3 | CRAWFORD | DAVIS | 21 | | W2 | NE | 18 | 30 | 22 | E | ER | 10/28/2009 |
| 3 | CRAWFORD | DAVIS | 15 | | W2 | NE | 18 | 30 | 22 | E | ER | 10/28/2009 |
| 3 | CRAWFORD | JAMES BUZZARD | (BUZ4A) | | NW | SE | 18 | 30 | 22 | E | O | 01/11/2013 |
| 3 | CRAWFORD | JAMES BUZZARD | (BUZ3A) | | NW | SE | 18 | 30 | 22 | E | O | 01/11/2013 |
| 3 | CRAWFORD | JAMES BUZZARD | (BUZ2A) | | SW | SE | 18 | 30 | 22 | E | OP | 01/11/2013 |
| 3 | CRAWFORD | JAMES BUZZARD | (BUZ1A) | | SW | SE | 18 | 30 | 22 | E | OP | 01/11/2013 |
| 3 | CRAWFORD | MUSTARD | 1 | | | NE | 18 | 30 | 22 | E | POP | 03/04/2005 |
| 3 | CRAWFORD | FENCE POST FARMS II | (32) | | | NE | 19 | 30 | 22 | E | NWL | 03/06/2006 |
| 3 | CRAWFORD | HUFF (BREWER) | (HUF42) | | | SE | 19 | 30 | 22 | E | NWL | 02/08/2008 |
| 3 | CRAWFORD | BENNETT | 65 | | | S2 | 29 | 30 | 22 | E | ER | 03/02/2011 |
| 3 | CRAWFORD | BENNETT | 84 | | | S2 | 29 | 30 | 22 | E | ER | 03/02/2011 |
| 3 | CRAWFORD | BENNETT | 83 | | | S2 | 29 | 30 | 22 | E | ER | 03/02/2011 |
| 3 | CRAWFORD | BENNETT | 58 | | | S2 | 29 | 30 | 22 | E | ER | 03/02/2011 |
| 3 | CRAWFORD | BENNETT | 79 | | | S2 | 29 | 30 | 22 | E | ER | 03/02/2011 |
| 3 | CRAWFORD | BENNETT | 74 | | | S2 | 29 | 30 | 22 | E | ER | 03/02/2011 |
| 3 | CRAWFORD | BENNETT | 80 | | | S2 | 29 | 30 | 22 | E | ER | 03/02/2011 |
| 3 | CRAWFORD | BENNETT | 59 | | | S2 | 29 | 30 | 22 | E | ER | 03/02/2011 |
| 3 | CRAWFORD | BENNETT | 60 | | | S2 | 29 | 30 | 22 | E | ER | 03/02/2011 |
| 3 | CRAWFORD | BENNETT | 75 | | | S2 | 29 | 30 | 22 | E | ER | 03/02/2011 |
| 3 | CRAWFORD | BENNETT | 61 | | | S2 | 29 | 30 | 22 | E | ER | 03/02/2011 |

Wells/Records Removed from "Requiring Action"

| DIST | COUNTY | LEASE NAME | WELL NO | Q-3 | Q-2 | Q-1 | SEC | TWP | RNG | DIR | RECODE | REMOVE DATE |
|------|----------|------------|---------|-----|-----|-----|-----|-----|-----|-----|--------|-------------|
| 3 | CRAWFORD | BENNETT | 62 | | | S2 | 29 | 30 | 22 | E | ER | 03/02/2011 |
| 3 | CRAWFORD | BENNETT | 82 | | | S2 | 29 | 30 | 22 | E | ER | 03/02/2011 |
| 3 | CRAWFORD | BENNETT | 64 | | | S2 | 29 | 30 | 22 | E | ER | 03/02/2011 |
| 3 | CRAWFORD | BENNETT | 76 | | | S2 | 29 | 30 | 22 | E | ER | 03/02/2011 |
| 3 | CRAWFORD | BENNETT | 66 | | | S2 | 29 | 30 | 22 | E | ER | 03/02/2011 |
| 3 | CRAWFORD | BENNETT | 67 | | | S2 | 29 | 30 | 22 | E | ER | 03/02/2011 |
| 3 | CRAWFORD | BENNETT | 68 | | | S2 | 29 | 30 | 22 | E | ER | 03/02/2011 |
| 3 | CRAWFORD | BENNETT | 81 | | | S2 | 29 | 30 | 22 | E | ER | 03/02/2011 |
| 3 | CRAWFORD | BENNETT | 73 | | | S2 | 29 | 30 | 22 | E | ER | 03/02/2011 |
| 3 | CRAWFORD | BENNETT | 72 | | | S2 | 29 | 30 | 22 | E | ER | 03/02/2011 |
| 3 | CRAWFORD | BENNETT | 69 | | | S2 | 29 | 30 | 22 | E | ER | 03/02/2011 |
| 3 | CRAWFORD | BENNETT | 70 | | | S2 | 29 | 30 | 22 | E | ER | 03/02/2011 |
| 3 | CRAWFORD | BENNETT | 78 | | | S2 | 29 | 30 | 22 | E | ER | 03/02/2011 |
| 3 | CRAWFORD | BENNETT | 71 | | | S2 | 29 | 30 | 22 | E | ER | 03/02/2011 |
| 3 | CRAWFORD | BENNETT | 77 | | | S2 | 29 | 30 | 22 | E | ER | 03/02/2011 |
| 3 | CRAWFORD | BENNETT | 63 | | | S2 | 29 | 30 | 22 | E | ER | 03/02/2011 |
| 3 | CRAWFORD | BENNETT | 23 | | | S2 | 29 | 30 | 22 | E | ER | 03/02/2011 |
| 3 | CRAWFORD | BENNETT | 16 | | | S2 | 29 | 30 | 22 | E | ER | 03/02/2011 |
| 3 | CRAWFORD | BENNETT | 41 | | | S2 | 29 | 30 | 22 | E | ER | 03/02/2011 |
| 3 | CRAWFORD | BENNETT | 17 | | | S2 | 29 | 30 | 22 | E | ER | 03/02/2011 |
| 3 | CRAWFORD | BENNETT | 18 | | | S2 | 29 | 30 | 22 | E | ER | 03/02/2011 |
| 3 | CRAWFORD | BENNETT | 85 | | | S2 | 29 | 30 | 22 | E | ER | 03/02/2011 |
| 3 | CRAWFORD | BENNETT | 97 | | | S2 | 29 | 30 | 22 | E | ER | 03/02/2011 |
| 3 | CRAWFORD | BENNETT | 19 | | | S2 | 29 | 30 | 22 | E | ER | 03/02/2011 |
| 3 | CRAWFORD | BENNETT | 20 | | | S2 | 29 | 30 | 22 | E | ER | 03/02/2011 |
| 3 | CRAWFORD | BENNETT | 39 | | | S2 | 29 | 30 | 22 | E | ER | 03/02/2011 |
| 3 | CRAWFORD | BENNETT | 38 | | | S2 | 29 | 30 | 22 | E | ER | 03/02/2011 |
| 3 | CRAWFORD | BENNETT | 37 | | | S2 | 29 | 30 | 22 | E | ER | 03/02/2011 |
| 3 | CRAWFORD | BENNETT | 36 | | | S2 | 29 | 30 | 22 | E | ER | 03/02/2011 |
| 3 | CRAWFORD | BENNETT | 56 | | | S2 | 29 | 30 | 22 | E | ER | 03/02/2011 |
| 3 | CRAWFORD | BENNETT | 22 | | | S2 | 29 | 30 | 22 | E | ER | 03/02/2011 |
| 3 | CRAWFORD | BENNETT | 14 | | | S2 | 29 | 30 | 22 | E | ER | 03/02/2011 |
| 3 | CRAWFORD | BENNETT | 35 | | | S2 | 29 | 30 | 22 | E | ER | 03/02/2011 |
| 3 | CRAWFORD | BENNETT | 34 | | | S2 | 29 | 30 | 22 | E | ER | 03/02/2011 |
| 3 | CRAWFORD | BENNETT | 33 | | | S2 | 29 | 30 | 22 | E | ER | 03/02/2011 |
| 3 | CRAWFORD | BENNETT | 32 | | | S2 | 29 | 30 | 22 | E | ER | 03/02/2011 |
| 3 | CRAWFORD | BENNETT | 31 | | | S2 | 29 | 30 | 22 | E | ER | 03/02/2011 |
| 3 | CRAWFORD | BENNETT | 30 | | | S2 | 29 | 30 | 22 | E | ER | 03/02/2011 |
| 3 | CRAWFORD | BENNETT | 29 | | | S2 | 29 | 30 | 22 | E | ER | 03/02/2011 |
| 3 | CRAWFORD | BENNETT | 28 | | | S2 | 29 | 30 | 22 | E | ER | 03/02/2011 |
| 3 | CRAWFORD | BENNETT | 27 | | | S2 | 29 | 30 | 22 | E | ER | 03/02/2011 |
| 3 | CRAWFORD | BENNETT | 26 | | | S2 | 29 | 30 | 22 | E | ER | 03/02/2011 |
| 3 | CRAWFORD | BENNETT | 25 | | | S2 | 29 | 30 | 22 | E | ER | 03/02/2011 |
| 3 | CRAWFORD | BENNETT | 24 | | | S2 | 29 | 30 | 22 | E | ER | 03/02/2011 |
| 3 | CRAWFORD | BENNETT | 21 | | | S2 | 29 | 30 | 22 | E | ER | 03/02/2011 |
| 3 | CRAWFORD | BENNETT | 46 | | | S2 | 29 | 30 | 22 | E | ER | 03/02/2011 |
| 3 | CRAWFORD | BENNETT | 40 | | | S2 | 29 | 30 | 22 | E | ER | 03/02/2011 |
| 3 | CRAWFORD | BENNETT | 55 | | | S2 | 29 | 30 | 22 | E | ER | 03/02/2011 |
| 3 | CRAWFORD | BENNETT | 1 | | | S2 | 29 | 30 | 22 | E | ER | 03/02/2011 |
| 3 | CRAWFORD | BENNETT | 2 | | | S2 | 29 | 30 | 22 | E | ER | 03/02/2011 |
| 3 | CRAWFORD | BENNETT | 3 | | | S2 | 29 | 30 | 22 | E | ER | 03/02/2011 |
| 3 | CRAWFORD | BENNETT | 54 | | | S2 | 29 | 30 | 22 | E | ER | 03/02/2011 |
| 3 | CRAWFORD | BENNETT | 53 | | | S2 | 29 | 30 | 22 | E | ER | 03/02/2011 |
| 3 | CRAWFORD | BENNETT | 52 | | | S2 | 29 | 30 | 22 | E | ER | 03/02/2011 |
| 3 | CRAWFORD | BENNETT | 4 | | | S2 | 29 | 30 | 22 | E | ER | 03/02/2011 |
| 3 | CRAWFORD | BENNETT | 51 | | | S2 | 29 | 30 | 22 | E | ER | 03/02/2011 |
| 3 | CRAWFORD | BENNETT | 50 | | | S2 | 29 | 30 | 22 | E | ER | 03/02/2011 |
| 3 | CRAWFORD | BENNETT | 49 | | | S2 | 29 | 30 | 22 | E | ER | 03/02/2011 |
| 3 | CRAWFORD | BENNETT | 42 | | | S2 | 29 | 30 | 22 | E | ER | 03/02/2011 |

Wells/Records Removed from "Requiring Action"

| DIST | COUNTY | LEASE NAME | WELL NO | Q-3 | Q-2 | Q-1 | SEC | TWP | RNG | DIR | RECODE | REMOVE DATE |
|------|----------|------------|---------|-----|-----|-----|-----|-----|-----|-----|--------|-------------|
| 3 | CRAWFORD | BENNETT | 47 | | | S2 | 29 | 30 | 22 | E | ER | 03/02/2011 |
| 3 | CRAWFORD | BENNETT | 15 | | | S2 | 29 | 30 | 22 | E | ER | 03/02/2011 |
| 3 | CRAWFORD | BENNETT | 5 | | | S2 | 29 | 30 | 22 | E | ER | 03/02/2011 |
| 3 | CRAWFORD | BENNETT | 6 | | | S2 | 29 | 30 | 22 | E | ER | 03/02/2011 |
| 3 | CRAWFORD | BENNETT | 7 | | | S2 | 29 | 30 | 22 | E | ER | 03/02/2011 |
| 3 | CRAWFORD | BENNETT | 8 | | | S2 | 29 | 30 | 22 | E | ER | 03/02/2011 |
| 3 | CRAWFORD | BENNETT | 9 | | | S2 | 29 | 30 | 22 | E | ER | 03/02/2011 |
| 3 | CRAWFORD | BENNETT | 10 | | | S2 | 29 | 30 | 22 | E | ER | 03/02/2011 |
| 3 | CRAWFORD | BENNETT | 11 | | | S2 | 29 | 30 | 22 | E | ER | 03/02/2011 |
| 3 | CRAWFORD | BENNETT | 12 | | | S2 | 29 | 30 | 22 | E | ER | 03/02/2011 |
| 3 | CRAWFORD | BENNETT | 13 | | | S2 | 29 | 30 | 22 | E | ER | 03/02/2011 |
| 3 | CRAWFORD | BENNETT | 45 | | | S2 | 29 | 30 | 22 | E | ER | 03/02/2011 |
| 3 | CRAWFORD | BENNETT | 44 | | | S2 | 29 | 30 | 22 | E | ER | 03/02/2011 |
| 3 | CRAWFORD | BENNETT | 43 | | | S2 | 29 | 30 | 22 | E | ER | 03/02/2011 |
| 3 | CRAWFORD | BENNETT | 57 | | | S2 | 29 | 30 | 22 | E | ER | 03/02/2011 |
| 3 | CRAWFORD | BENNETT | 48 | | | S2 | 29 | 30 | 22 | E | ER | 03/02/2011 |
| 3 | CRAWFORD | BENNETT | 118 | | | S2 | 29 | 30 | 22 | E | ER | 03/02/2011 |
| 3 | CRAWFORD | BENNETT | 106 | | | S2 | 29 | 30 | 22 | E | ER | 03/02/2011 |
| 3 | CRAWFORD | BENNETT | 107 | | | S2 | 29 | 30 | 22 | E | ER | 03/02/2011 |
| 3 | CRAWFORD | BENNETT | 108 | | | S2 | 29 | 30 | 22 | E | ER | 03/02/2011 |
| 3 | CRAWFORD | BENNETT | 109 | | | S2 | 29 | 30 | 22 | E | ER | 03/02/2011 |
| 3 | CRAWFORD | BENNETT | 110 | | | S2 | 29 | 30 | 22 | E | ER | 03/02/2011 |
| 3 | CRAWFORD | BENNETT | 112 | | | S2 | 29 | 30 | 22 | E | ER | 03/02/2011 |
| 3 | CRAWFORD | BENNETT | 114 | | | S2 | 29 | 30 | 22 | E | ER | 03/02/2011 |
| 3 | CRAWFORD | BENNETT | 115 | | | S2 | 29 | 30 | 22 | E | ER | 03/02/2011 |
| 3 | CRAWFORD | BENNETT | 105 | | | S2 | 29 | 30 | 22 | E | ER | 03/02/2011 |
| 3 | CRAWFORD | BENNETT | 117 | | | S2 | 29 | 30 | 22 | E | ER | 03/02/2011 |
| 3 | CRAWFORD | BENNETT | 111 | | | S2 | 29 | 30 | 22 | E | ER | 03/02/2011 |
| 3 | CRAWFORD | BENNETT | 119 | | | S2 | 29 | 30 | 22 | E | ER | 03/02/2011 |
| 3 | CRAWFORD | BENNETT | 120 | | | S2 | 29 | 30 | 22 | E | ER | 03/02/2011 |
| 3 | CRAWFORD | BENNETT | 121 | | | S2 | 29 | 30 | 22 | E | ER | 03/02/2011 |
| 3 | CRAWFORD | BENNETT | 122 | | | S2 | 29 | 30 | 22 | E | ER | 03/02/2011 |
| 3 | CRAWFORD | BENNETT | 123 | | | S2 | 29 | 30 | 22 | E | ER | 03/02/2011 |
| 3 | CRAWFORD | BENNETT | 124 | | | S2 | 29 | 30 | 22 | E | ER | 03/02/2011 |
| 3 | CRAWFORD | BENNETT | 125 | | | S2 | 29 | 30 | 22 | E | ER | 03/02/2011 |
| 3 | CRAWFORD | BENNETT | 126 | | | S2 | 29 | 30 | 22 | E | ER | 03/02/2011 |
| 3 | CRAWFORD | BENNETT | 86 | | | S2 | 29 | 30 | 22 | E | ER | 03/02/2011 |
| 3 | CRAWFORD | BENNETT | 116 | | | S2 | 29 | 30 | 22 | E | ER | 03/02/2011 |
| 3 | CRAWFORD | BENNETT | 92 | | | S2 | 29 | 30 | 22 | E | ER | 03/02/2011 |
| 3 | CRAWFORD | BENNETT | 87 | | | S2 | 29 | 30 | 22 | E | ER | 03/02/2011 |
| 3 | CRAWFORD | BENNETT | 88 | | | S2 | 29 | 30 | 22 | E | ER | 03/02/2011 |
| 3 | CRAWFORD | BENNETT | 89 | | | S2 | 29 | 30 | 22 | E | ER | 03/02/2011 |
| 3 | CRAWFORD | BENNETT | 113 | | | S2 | 29 | 30 | 22 | E | ER | 03/02/2011 |
| 3 | CRAWFORD | BENNETT | 91 | | | S2 | 29 | 30 | 22 | E | ER | 03/02/2011 |
| 3 | CRAWFORD | BENNETT | 104 | | | S2 | 29 | 30 | 22 | E | ER | 03/02/2011 |
| 3 | CRAWFORD | BENNETT | 93 | | | S2 | 29 | 30 | 22 | E | ER | 03/02/2011 |
| 3 | CRAWFORD | BENNETT | 94 | | | S2 | 29 | 30 | 22 | E | ER | 03/02/2011 |
| 3 | CRAWFORD | BENNETT | 95 | | | S2 | 29 | 30 | 22 | E | ER | 03/02/2011 |
| 3 | CRAWFORD | BENNETT | 96 | | | S2 | 29 | 30 | 22 | E | ER | 03/02/2011 |
| 3 | CRAWFORD | BENNETT | 102 | | | S2 | 29 | 30 | 22 | E | ER | 03/02/2011 |
| 3 | CRAWFORD | BENNETT | 98 | | | S2 | 29 | 30 | 22 | E | ER | 03/02/2011 |
| 3 | CRAWFORD | BENNETT | 103 | | | S2 | 29 | 30 | 22 | E | ER | 03/02/2011 |
| 3 | CRAWFORD | BENNETT | 99 | | | S2 | 29 | 30 | 22 | E | ER | 03/02/2011 |
| 3 | CRAWFORD | BENNETT | 100 | | | S2 | 29 | 30 | 22 | E | ER | 03/02/2011 |
| 3 | CRAWFORD | BENNETT | 90 | | | S2 | 29 | 30 | 22 | E | ER | 03/02/2011 |
| 3 | CRAWFORD | BENNETT | 101 | | | S2 | 29 | 30 | 22 | E | ER | 03/02/2011 |
| 3 | CRAWFORD | PARSONS | 10 | | | SW | 29 | 30 | 22 | E | LP | 12/01/2004 |
| 3 | CRAWFORD | PARSONS | 09 | | | SW | 29 | 30 | 22 | E | LP | 12/01/2004 |
| 3 | CRAWFORD | PARSONS | 12 | | | SW | 29 | 30 | 22 | E | LP | 12/01/2004 |

Wells/Records Removed from "Requiring Action"

| DIST | COUNTY | LEASE NAME | WELL NO | Q-3 | Q-2 | Q-1 | SEC | TWP | RNG | DIR | RECODE | REMOVE DATE |
|------|----------|-----------------------|------------|-----|-----|-----|-----|-----|-----|-----|--------|-------------|
| 3 | CRAWFORD | PARSONS | 11 | | | SW | 29 | 30 | 22 | E | LP | 12/01/2004 |
| 3 | CRAWFORD | PARSONS | 08 | | | SW | 29 | 30 | 22 | E | LP | 12/01/2004 |
| 3 | CRAWFORD | PARSONS | 3-A | | | SW | 29 | 30 | 22 | E | LP | 12/01/2004 |
| 3 | CRAWFORD | PARSONS | 07 | | | SW | 29 | 30 | 22 | E | LP | 12/01/2004 |
| 3 | CRAWFORD | PARSONS | 06 | | | SW | 29 | 30 | 22 | E | LP | 12/01/2004 |
| 3 | CRAWFORD | PARSONS | 05 | | | SW | 29 | 30 | 22 | E | LP | 12/01/2004 |
| 3 | CRAWFORD | PARSONS | 04 | | | SW | 29 | 30 | 22 | E | LP | 12/01/2004 |
| 3 | CRAWFORD | PARSONS | 03 | | | SW | 29 | 30 | 22 | E | LP | 12/01/2004 |
| 3 | CRAWFORD | PARSONS | 02 | | | SW | 29 | 30 | 22 | E | LP | 12/01/2004 |
| 3 | CRAWFORD | PARSONS | 01 | | | SW | 29 | 30 | 22 | E | LP | 12/01/2004 |
| 3 | CRAWFORD | PARSONS | 4-A | | | SW | 29 | 30 | 22 | E | LP | 12/01/2004 |
| 3 | CRAWFORD | PARSONS | 2-A | | | SW | 29 | 30 | 22 | E | LP | 12/01/2004 |
| 3 | CRAWFORD | PARSONS | 1-A | | | SW | 29 | 30 | 22 | E | LP | 12/01/2004 |
| 3 | CRAWFORD | PARSONS | 13 | | | SW | 29 | 30 | 22 | E | LP | 12/01/2004 |
| 3 | CRAWFORD | PARSONS | 20 | | | SW | 29 | 30 | 22 | E | LP | 12/01/2004 |
| 3 | CRAWFORD | PARSONS | 5-A | | | SW | 29 | 30 | 22 | E | LP | 12/01/2004 |
| 3 | CRAWFORD | PARSONS | 22 | | | SW | 29 | 30 | 22 | E | LP | 12/01/2004 |
| 3 | CRAWFORD | PARSONS | 18 | | | SW | 29 | 30 | 22 | E | LP | 12/01/2004 |
| 3 | CRAWFORD | PARSONS | 14 | | | SW | 29 | 30 | 22 | E | LP | 12/01/2004 |
| 3 | CRAWFORD | PARSONS | 21 | | | SW | 29 | 30 | 22 | E | LP | 12/01/2004 |
| 3 | CRAWFORD | PARSONS | 19 | | | SW | 29 | 30 | 22 | E | LP | 12/01/2004 |
| 3 | CRAWFORD | PARSONS | 17 | | | SW | 29 | 30 | 22 | E | LP | 12/01/2004 |
| 3 | CRAWFORD | PARSONS | 16 | | | SW | 29 | 30 | 22 | E | LP | 12/01/2004 |
| 3 | CRAWFORD | PARSONS | 15 | | | SW | 29 | 30 | 22 | E | LP | 12/01/2004 |
| 3 | CRAWFORD | PARSONS (N. M. SMITH) | (PAR28) 21 | | | NE | 30 | 30 | 22 | E | DUP | 03/19/2009 |
| 3 | CRAWFORD | PARSONS (N. M. SMITH) | (PAR13) | | | NE | 30 | 30 | 22 | E | DUP | 03/19/2009 |
| 3 | CRAWFORD | PARSONS (N. M. SMITH) | (PAR01) | | | NE | 30 | 30 | 22 | E | DUP | 03/19/2009 |
| 3 | CRAWFORD | PARSONS (N. M. SMITH) | (PAR36) | | | NE | 30 | 30 | 22 | E | NWL | 03/19/2009 |
| 3 | CRAWFORD | PARSONS (N. M. SMITH) | (PAR09) | | | NE | 30 | 30 | 22 | E | NWL | 03/19/2009 |
| 3 | CRAWFORD | S BENNETT | 111 | NW | NE | SE | 30 | 30 | 22 | E | NWL | 12/30/2002 |
| 3 | CRAWFORD | S BENNETT | (62) | | W2 | SE | 30 | 30 | 22 | E | O | 01/23/2002 |
| 3 | CRAWFORD | S BENNETT | 97 | NW | NE | SE | 30 | 30 | 22 | E | POP | 12/30/2002 |
| 3 | CRAWFORD | GREG | 50 | SE | NW | NW | 31 | 30 | 22 | E | NWL | 11/29/2000 |
| 3 | CRAWFORD | GREG | 24 | NE | SW | NW | 31 | 30 | 22 | E | NWL | 11/29/2000 |
| 3 | CRAWFORD | GREG | 19 | NE | SW | NW | 31 | 30 | 22 | E | NWL | 11/29/2000 |
| 3 | CRAWFORD | GREG | 3 | SW | SW | NW | 31 | 30 | 22 | E | NWL | 11/29/2000 |
| 3 | CRAWFORD | HOBSON | 2 | | | NW | 32 | 30 | 22 | E | DUP | 03/10/2009 |
| 3 | CRAWFORD | HOBSON | 8 | | | NW | 32 | 30 | 22 | E | DUP | 03/10/2009 |
| 3 | CRAWFORD | HOBSON | 9 | | | NW | 32 | 30 | 22 | E | DUP | 03/10/2009 |
| 3 | CRAWFORD | HOBSON | 10 | | | NW | 32 | 30 | 22 | E | DUP | 03/10/2009 |
| 3 | CRAWFORD | HOBSON | 11 | | | NW | 32 | 30 | 22 | E | DUP | 03/10/2009 |
| 3 | CRAWFORD | HOBSON | 12 | | | NW | 32 | 30 | 22 | E | DUP | 03/10/2009 |
| 3 | CRAWFORD | HOBSON | 13 | | | NW | 32 | 30 | 22 | E | DUP | 03/10/2009 |
| 3 | CRAWFORD | HOBSON | 14 | | | NW | 32 | 30 | 22 | E | DUP | 03/10/2009 |
| 3 | CRAWFORD | HOBSON | 6 | | | NW | 32 | 30 | 22 | E | DUP | 03/10/2009 |
| 3 | CRAWFORD | HOBSON | 5 | | | NW | 32 | 30 | 22 | E | DUP | 03/10/2009 |
| 3 | CRAWFORD | HOBSON | 4 | | | NW | 32 | 30 | 22 | E | DUP | 03/10/2009 |
| 3 | CRAWFORD | HOBSON | 7 | | | NW | 32 | 30 | 22 | E | DUP | 03/10/2009 |
| 3 | CRAWFORD | HOBSON | 3 | | | NW | 32 | 30 | 22 | E | DUP | 03/10/2009 |
| 3 | CRAWFORD | HOBSON | 1 | | | NW | 32 | 30 | 22 | E | DUP | 03/10/2009 |
| 3 | CRAWFORD | Hobson | HOB10 | | | NW | 32 | 30 | 22 | E | O | 03/10/2009 |
| 3 | CRAWFORD | Hobson | HOB17 | | | NW | 32 | 30 | 22 | E | O | 03/02/2011 |
| 3 | CRAWFORD | Hobson | HOB02 | | | NW | 32 | 30 | 22 | E | O | 03/10/2009 |
| 3 | CRAWFORD | Hobson | HOB03 | | | NW | 32 | 30 | 22 | E | O | 03/10/2009 |
| 3 | CRAWFORD | Hobson | HOB04 | | | NW | 32 | 30 | 22 | E | O | 03/02/2011 |
| 3 | CRAWFORD | Hobson | HOB05 | | | NW | 32 | 30 | 22 | E | O | 03/02/2011 |
| 3 | CRAWFORD | Hobson | HOB13 | | | NW | 32 | 30 | 22 | E | O | 03/02/2011 |
| 3 | CRAWFORD | Hobson | HOB12 | | | NW | 32 | 30 | 22 | E | O | 03/02/2011 |
| 3 | CRAWFORD | Hobson | HOB07 | | | NW | 32 | 30 | 22 | E | O | 03/10/2009 |

Wells/Records Removed from "Requiring Action"

| DIST | COUNTY | LEASE NAME | WELL NO | Q-3 | Q-2 | Q-1 | SEC | TWP | RNG | DIR | RECODE | REMOVE DATE |
|------|----------|------------------------|---------|-----|-----|-----|-----|-----|-----|-----|--------|-------------|
| 3 | CRAWFORD | Hobson | HOB08 | | | NW | 32 | 30 | 22 | E | O | 03/10/2009 |
| 3 | CRAWFORD | Hobson | HOB09 | | | NW | 32 | 30 | 22 | E | O | 03/10/2009 |
| 3 | CRAWFORD | Hobson | HOB11 | | | NW | 32 | 30 | 22 | E | O | 03/02/2011 |
| 3 | CRAWFORD | Hobson | HOB06 | | | NW | 32 | 30 | 22 | E | O | 03/10/2009 |
| 3 | CRAWFORD | Hobson | HOB01 | | | NW | 32 | 30 | 22 | E | O | 03/10/2009 |
| 3 | CRAWFORD | Hobson | HOB16 | | | NW | 32 | 30 | 22 | E | O | 03/02/2011 |
| 3 | CRAWFORD | Hobson | HOB15 | | | NW | 32 | 30 | 22 | E | O | 03/02/2011 |
| 3 | CRAWFORD | Hobson | HOB14 | | | NW | 32 | 30 | 22 | E | O | 03/02/2011 |
| 3 | CRAWFORD | HOUSEWEART-KIME | 3 | | | NE | 32 | 30 | 22 | E | ER | 03/02/2011 |
| 3 | CRAWFORD | HOUSEWEART-KIME | 6 | | | NE | 32 | 30 | 22 | E | ER | 03/02/2011 |
| 3 | CRAWFORD | HOUSEWEART-KIME | 7 | | | NE | 32 | 30 | 22 | E | ER | 03/02/2011 |
| 3 | CRAWFORD | HOUSEWEART-KIME | 11 | | | NE | 32 | 30 | 22 | E | ER | 03/02/2011 |
| 3 | CRAWFORD | HOUSEWEART-KIME | 5 | | | NE | 32 | 30 | 22 | E | ER | 03/02/2011 |
| 3 | CRAWFORD | HOUSEWEART-KIME | 4 | | | NE | 32 | 30 | 22 | E | ER | 03/02/2011 |
| 3 | CRAWFORD | HOUSEWEART-KIME | 8 | | | NE | 32 | 30 | 22 | E | ER | 03/02/2011 |
| 3 | CRAWFORD | HOUSEWEART-KIME | 10 | | | NE | 32 | 30 | 22 | E | ER | 03/02/2011 |
| 3 | CRAWFORD | HOUSEWEART-KIME | 12 | | | NE | 32 | 30 | 22 | E | ER | 03/02/2011 |
| 3 | CRAWFORD | HOUSEWEART-KIME | 13 | | | NE | 32 | 30 | 22 | E | ER | 03/02/2011 |
| 3 | CRAWFORD | HOUSEWEART-KIME | 14 | | | NE | 32 | 30 | 22 | E | ER | 03/02/2011 |
| 3 | CRAWFORD | HOUSEWEART-KIME | 15 | | | NE | 32 | 30 | 22 | E | ER | 03/02/2011 |
| 3 | CRAWFORD | HOUSEWEART-KIME | 16 | | | NE | 32 | 30 | 22 | E | ER | 03/02/2011 |
| 3 | CRAWFORD | HOUSEWEART-KIME | 17 | | | NE | 32 | 30 | 22 | E | ER | 03/02/2011 |
| 3 | CRAWFORD | HOUSEWEART-KIME | 18 | | | NE | 32 | 30 | 22 | E | ER | 03/02/2011 |
| 3 | CRAWFORD | HOUSEWEART-KIME | 19 | | | NE | 32 | 30 | 22 | E | ER | 03/02/2011 |
| 3 | CRAWFORD | HOUSEWEART-KIME | 1 | | | NE | 32 | 30 | 22 | E | ER | 03/02/2011 |
| 3 | CRAWFORD | HOUSEWEART-KIME | 9 | | | NE | 32 | 30 | 22 | E | ER | 03/02/2011 |
| 3 | CRAWFORD | HOUSEWEART-KIME | 2 | | | NE | 32 | 30 | 22 | E | ER | 03/02/2011 |
| 3 | CRAWFORD | ALLEN | 11 | | W2 | SW | 33 | 30 | 22 | E | ER | 04/01/2010 |
| 3 | CRAWFORD | ALLEN | 10 | | W2 | SW | 33 | 30 | 22 | E | ER | 04/01/2010 |
| 3 | CRAWFORD | ALLEN | 1 | | W2 | SW | 33 | 30 | 22 | E | ER | 04/01/2010 |
| 3 | CRAWFORD | ALLEN | 2 | | W2 | SW | 33 | 30 | 22 | E | ER | 04/01/2010 |
| 3 | CRAWFORD | ALLEN | 9 | | W2 | SW | 33 | 30 | 22 | E | ER | 04/01/2010 |
| 3 | CRAWFORD | ALLEN | 8 | | W2 | SW | 33 | 30 | 22 | E | ER | 04/01/2010 |
| 3 | CRAWFORD | ALLEN | 7 | | W2 | SW | 33 | 30 | 22 | E | ER | 04/01/2010 |
| 3 | CRAWFORD | ALLEN | 6 | | W2 | SW | 33 | 30 | 22 | E | ER | 04/01/2010 |
| 3 | CRAWFORD | ALLEN | 5 | | W2 | SW | 33 | 30 | 22 | E | ER | 04/01/2010 |
| 3 | CRAWFORD | ALLEN | 4 | | W2 | SW | 33 | 30 | 22 | E | ER | 04/01/2010 |
| 3 | CRAWFORD | ALLEN | 3 | | W2 | SW | 33 | 30 | 22 | E | ER | 04/01/2010 |
| 3 | CRAWFORD | ALLEN | 26 | | W2 | SW | 33 | 30 | 22 | E | OP | 02/15/2007 |
| 3 | CRAWFORD | ALLEN | 17 | | W2 | SW | 33 | 30 | 22 | E | OP | 02/15/2007 |
| 3 | CRAWFORD | ALLEN | 29 | | W2 | SW | 33 | 30 | 22 | E | OP | 02/15/2007 |
| 3 | CRAWFORD | ALLEN | 12 | | W2 | SW | 33 | 30 | 22 | E | OP | 02/15/2007 |
| 3 | CRAWFORD | ALLEN | 13 | | W2 | SW | 33 | 30 | 22 | E | OP | 02/15/2007 |
| 3 | CRAWFORD | ALLEN | 14 | | W2 | SW | 33 | 30 | 22 | E | OP | 02/15/2007 |
| 3 | CRAWFORD | ALLEN | 15 | | W2 | SW | 33 | 30 | 22 | E | OP | 02/15/2007 |
| 3 | CRAWFORD | ALLEN | 16 | | W2 | SW | 33 | 30 | 22 | E | OP | 02/15/2007 |
| 3 | CRAWFORD | ALLEN | 18 | | W2 | SW | 33 | 30 | 22 | E | OP | 02/15/2007 |
| 3 | CRAWFORD | ALLEN | 19 | | W2 | SW | 33 | 30 | 22 | E | OP | 02/15/2007 |
| 3 | CRAWFORD | ALLEN | 20 | | W2 | SW | 33 | 30 | 22 | E | OP | 02/15/2007 |
| 3 | CRAWFORD | ALLEN | 21 | | W2 | SW | 33 | 30 | 22 | E | OP | 02/15/2007 |
| 3 | CRAWFORD | ALLEN | 22 | | W2 | SW | 33 | 30 | 22 | E | OP | 02/15/2007 |
| 3 | CRAWFORD | ALLEN | 23 | | W2 | SW | 33 | 30 | 22 | E | OP | 02/15/2007 |
| 3 | CRAWFORD | ALLEN | 24 | | W2 | SW | 33 | 30 | 22 | E | OP | 02/15/2007 |
| 3 | CRAWFORD | ALLEN | 25 | | W2 | SW | 33 | 30 | 22 | E | OP | 02/15/2007 |
| 3 | CRAWFORD | ALLEN | 27 | | W2 | SW | 33 | 30 | 22 | E | OP | 02/15/2007 |
| 3 | CRAWFORD | ALLEN | 28 | | W2 | SW | 33 | 30 | 22 | E | OP | 02/15/2007 |
| 3 | CRAWFORD | BEACHNER (was BENNETT) | BEN20 | SE | SE | SE | 33 | 30 | 22 | E | O | 03/02/2011 |
| 3 | CRAWFORD | BEACHNER (was BENNETT) | BEN11 | SE | SE | SW | 33 | 30 | 22 | E | O | 03/02/2011 |
| 3 | CRAWFORD | BEACHNER (was BENNETT) | BEN32 | NW | NE | SW | 33 | 30 | 22 | E | O | 03/02/2011 |

Wells/Records Removed from "Requiring Action"

| DIST | COUNTY | LEASE NAME | WELL NO | Q-3 | Q-2 | Q-1 | SEC | TWP | RNG | DIR | RECODE | REMOVE DATE |
|------|----------|------------------------|---------|-----|-----|-----|-----|-----|-----|-----|--------|-------------|
| 3 | CRAWFORD | BEACHNER (was BENNETT) | BEN04 | SW | SW | SE | 33 | 30 | 22 | E | O | 03/02/2011 |
| 3 | CRAWFORD | BEACHNER (was BENNETT) | BEN31 | NW | NE | SW | 33 | 30 | 22 | E | O | 03/02/2011 |
| 3 | CRAWFORD | BEACHNER (was BENNETT) | BEN15 | NE | SE | SW | 33 | 30 | 22 | E | O | 03/02/2011 |
| 3 | CRAWFORD | BEACHNER (was BENNETT) | BEN33 | NW | NE | SW | 33 | 30 | 22 | E | O | 03/02/2011 |
| 3 | CRAWFORD | BEACHNER (was BENNETT) | BEN06 | SW | SW | SE | 33 | 30 | 22 | E | O | 03/02/2011 |
| 3 | CRAWFORD | BEACHNER (was BENNETT) | BEN44 | NE | NE | SW | 33 | 30 | 22 | E | O | 03/02/2011 |
| 3 | CRAWFORD | BEACHNER (was BENNETT) | BEN43 | NE | NE | SW | 33 | 30 | 22 | E | O | 03/02/2011 |
| 3 | CRAWFORD | BEACHNER (was BENNETT) | BEN42 | NE | NE | SW | 33 | 30 | 22 | E | O | 03/02/2011 |
| 3 | CRAWFORD | BEACHNER (was BENNETT) | BEN09 | NE | SE | SW | 33 | 30 | 22 | E | O | 03/02/2011 |
| 3 | CRAWFORD | BEACHNER (was BENNETT) | BEN12 | SE | SE | SW | 33 | 30 | 22 | E | O | 03/02/2011 |
| 3 | CRAWFORD | BEACHNER (was BENNETT) | BEN08 | NW | SW | SE | 33 | 30 | 22 | E | O | 03/02/2011 |
| 3 | CRAWFORD | BEACHNER (was BENNETT) | BEN07 | NW | SW | SE | 33 | 30 | 22 | E | O | 03/02/2011 |
| 3 | CRAWFORD | BEACHNER (was BENNETT) | BEN45 | NE | NE | SW | 33 | 30 | 22 | E | O | 03/02/2011 |
| 3 | CRAWFORD | BEACHNER (was BENNETT) | BEN46 | NW | NW | SE | 33 | 30 | 22 | E | O | 03/02/2011 |
| 3 | CRAWFORD | BEACHNER (was BENNETT) | BEN14 | NE | SE | SW | 33 | 30 | 22 | E | O | 03/02/2011 |
| 3 | CRAWFORD | BEACHNER (was BENNETT) | BEN22 | SW | SE | SE | 33 | 30 | 22 | E | O | 03/02/2011 |
| 3 | CRAWFORD | BEACHNER (was BENNETT) | BEN10 | NE | SE | SW | 33 | 30 | 22 | E | O | 03/02/2011 |
| 3 | CRAWFORD | BEACHNER (was BENNETT) | BEN05 | SW | SW | SE | 33 | 30 | 22 | E | O | 03/02/2011 |
| 3 | CRAWFORD | BEACHNER (was BENNETT) | BEN37 | SW | NE | SW | 33 | 30 | 22 | E | O | 03/02/2011 |
| 3 | CRAWFORD | BEACHNER (was BENNETT) | BEN41 | NE | NE | SW | 33 | 30 | 22 | E | O | 03/02/2011 |
| 3 | CRAWFORD | BEACHNER (was BENNETT) | BEN30 | NW | NE | SW | 33 | 30 | 22 | E | O | 03/02/2011 |
| 3 | CRAWFORD | BEACHNER (was BENNETT) | BEN01 | SE | SW | SE | 33 | 30 | 22 | E | O | 03/02/2011 |
| 3 | CRAWFORD | BEACHNER (was BENNETT) | BEN21 | SE | SE | SE | 33 | 30 | 22 | E | O | 03/02/2011 |
| 3 | CRAWFORD | BEACHNER (was BENNETT) | BEN02 | NE | SW | SE | 33 | 30 | 22 | E | O | 03/02/2011 |
| 3 | CRAWFORD | BEACHNER (was BENNETT) | BEN34 | NW | NE | SW | 33 | 30 | 22 | E | O | 03/02/2011 |
| 3 | CRAWFORD | BEACHNER (was BENNETT) | BEN03 | NW | SW | SE | 33 | 30 | 22 | E | O | 03/02/2011 |
| 3 | CRAWFORD | BEACHNER (was BENNETT) | BEN40 | NW | NE | SW | 33 | 30 | 22 | E | O | 03/02/2011 |
| 3 | CRAWFORD | BEACHNER (was BENNETT) | BEN27 | SW | NE | SW | 33 | 30 | 22 | E | O | 03/02/2011 |
| 3 | CRAWFORD | BEACHNER (was BENNETT) | BEN19 | NW | SE | SW | 33 | 30 | 22 | E | O | 03/02/2011 |
| 3 | CRAWFORD | BEACHNER (was BENNETT) | BEN38 | NW | NE | SW | 33 | 30 | 22 | E | O | 03/02/2011 |
| 3 | CRAWFORD | BEACHNER (was BENNETT) | BEN47 | NE | NE | SW | 33 | 30 | 22 | E | O | 03/02/2011 |
| 3 | CRAWFORD | BEACHNER (was BENNETT) | BEN39 | NW | NE | SW | 33 | 30 | 22 | E | O | 03/02/2011 |
| 3 | CRAWFORD | BEACHNER (was BENNETT) | BEN28 | | NE | SW | 33 | 30 | 22 | E | O | 03/02/2011 |
| 3 | CRAWFORD | BEACHNER (was BENNETT) | BEN36 | SW | NE | SW | 33 | 30 | 22 | E | O | 03/02/2011 |
| 3 | CRAWFORD | BEACHNER (was BENNETT) | BEN35 | NW | NE | SW | 33 | 30 | 22 | E | O | 03/02/2011 |
| 3 | CRAWFORD | BEACHNER (was BENNETT) | BEN26 | SE | SW | SE | 33 | 30 | 22 | E | O | 03/02/2011 |
| 3 | CRAWFORD | BEACHNER (was BENNETT) | BEN25 | SE | SW | SE | 33 | 30 | 22 | E | O | 03/02/2011 |
| 3 | CRAWFORD | BEACHNER (was BENNETT) | BEN24 | SW | SE | SE | 33 | 30 | 22 | E | O | 03/02/2011 |
| 3 | CRAWFORD | BEACHNER (was BENNETT) | BEN23 | SW | SE | SE | 33 | 30 | 22 | E | O | 03/02/2011 |
| 3 | CRAWFORD | BEACHNER (was BENNETT) | BEN29 | SW | NE | SW | 33 | 30 | 22 | E | O | 03/02/2011 |
| 3 | CRAWFORD | BEACHNER (was BENNETT) | BEN13 | NE | SE | SW | 33 | 30 | 22 | E | O | 03/02/2011 |
| 3 | CRAWFORD | BEACHNER (was BENNETT) | BEN16 | NE | SE | SW | 33 | 30 | 22 | E | O | 03/02/2011 |
| 3 | CRAWFORD | BEACHNER (was BENNETT) | BEN17 | NW | SE | SW | 33 | 30 | 22 | E | O | 03/02/2011 |
| 3 | CRAWFORD | BEACHNER (was BENNETT) | BEN18 | | SE | SW | 33 | 30 | 22 | E | O | 03/02/2011 |
| 3 | CRAWFORD | BABCOCK | 27 | | | SW | 36 | 30 | 22 | E | ER | 04/01/2010 |
| 3 | CRAWFORD | BABCOCK | 26 | | | SW | 36 | 30 | 22 | E | ER | 04/01/2010 |
| 3 | CRAWFORD | BABCOCK | 28 | | | SW | 36 | 30 | 22 | E | ER | 04/01/2010 |
| 3 | CRAWFORD | BABCOCK | 3 | | | SW | 36 | 30 | 22 | E | ER | 04/01/2010 |
| 3 | CRAWFORD | BABCOCK | 12 | | | SW | 36 | 30 | 22 | E | ER | 04/01/2010 |
| 3 | CRAWFORD | BABCOCK | 25 | | | SW | 36 | 30 | 22 | E | ER | 04/01/2010 |
| 3 | CRAWFORD | BABCOCK | 21 | | | SW | 36 | 30 | 22 | E | ER | 04/01/2010 |
| 3 | CRAWFORD | BABCOCK | 18 | | | SW | 36 | 30 | 22 | E | ER | 04/01/2010 |
| 3 | CRAWFORD | BABCOCK | 4 | | | SW | 36 | 30 | 22 | E | ER | 04/01/2010 |
| 3 | CRAWFORD | BABCOCK | 5 | | | SW | 36 | 30 | 22 | E | ER | 04/01/2010 |
| 3 | CRAWFORD | BABCOCK | 6 | | | SW | 36 | 30 | 22 | E | ER | 04/01/2010 |
| 3 | CRAWFORD | BABCOCK | 7 | | | SW | 36 | 30 | 22 | E | ER | 04/01/2010 |
| 3 | CRAWFORD | BABCOCK | 19 | | | SW | 36 | 30 | 22 | E | ER | 04/01/2010 |
| 3 | CRAWFORD | BABCOCK | 1 | | | SW | 36 | 30 | 22 | E | ER | 04/01/2010 |
| 3 | CRAWFORD | BABCOCK | 20 | | | SW | 36 | 30 | 22 | E | ER | 04/01/2010 |

Wells/Records Removed from "Requiring Action"

| DIST | COUNTY | LEASE NAME | WELL NO | Q-3 | Q-2 | Q-1 | SEC | TWP | RNG | DIR | RECODE | REMOVE DATE |
|------|----------|-------------------|---------|-----|-----|-----|-----|-----|-----|-----|--------|-------------|
| 3 | CRAWFORD | BABCOCK | 24 | | | SW | 36 | 30 | 22 | E | ER | 04/01/2010 |
| 3 | CRAWFORD | BABCOCK | 22 | | | SW | 36 | 30 | 22 | E | ER | 04/01/2010 |
| 3 | CRAWFORD | BABCOCK | 23 | | | SW | 36 | 30 | 22 | E | ER | 04/01/2010 |
| 3 | CRAWFORD | BABCOCK | 9 | | | SW | 36 | 30 | 22 | E | ER | 04/01/2010 |
| 3 | CRAWFORD | BABCOCK | 10 | | | SW | 36 | 30 | 22 | E | ER | 04/01/2010 |
| 3 | CRAWFORD | BABCOCK | 11 | | | SW | 36 | 30 | 22 | E | ER | 04/01/2010 |
| 3 | CRAWFORD | BABCOCK | 2 | | | SW | 36 | 30 | 22 | E | ER | 04/01/2010 |
| 3 | CRAWFORD | BABCOCK | 13 | | | SW | 36 | 30 | 22 | E | ER | 04/01/2010 |
| 3 | CRAWFORD | BABCOCK | 8 | | | SW | 36 | 30 | 22 | E | ER | 04/01/2010 |
| 3 | CRAWFORD | BABCOCK | 48 | | | NE | 36 | 30 | 22 | E | ER | 04/01/2010 |
| 3 | CRAWFORD | BABCOCK | 37 | | | NE | 36 | 30 | 22 | E | ER | 04/01/2010 |
| 3 | CRAWFORD | BABCOCK | 38 | | | NE | 36 | 30 | 22 | E | ER | 04/01/2010 |
| 3 | CRAWFORD | BABCOCK | 39 | | | NE | 36 | 30 | 22 | E | ER | 04/01/2010 |
| 3 | CRAWFORD | BABCOCK | 54 | | | NE | 36 | 30 | 22 | E | ER | 04/01/2010 |
| 3 | CRAWFORD | BABCOCK | 53 | | | NE | 36 | 30 | 22 | E | ER | 04/01/2010 |
| 3 | CRAWFORD | BABCOCK | 52 | | | NE | 36 | 30 | 22 | E | ER | 04/01/2010 |
| 3 | CRAWFORD | BABCOCK | 51 | | | NE | 36 | 30 | 22 | E | ER | 04/01/2010 |
| 3 | CRAWFORD | BABCOCK | 30 | | | NE | 36 | 30 | 22 | E | ER | 04/01/2010 |
| 3 | CRAWFORD | BABCOCK | 49 | | | NE | 36 | 30 | 22 | E | ER | 04/01/2010 |
| 3 | CRAWFORD | BABCOCK | 34 | | | NE | 36 | 30 | 22 | E | ER | 04/01/2010 |
| 3 | CRAWFORD | BABCOCK | 47 | | | NE | 36 | 30 | 22 | E | ER | 04/01/2010 |
| 3 | CRAWFORD | BABCOCK | 46 | | | NE | 36 | 30 | 22 | E | ER | 04/01/2010 |
| 3 | CRAWFORD | BABCOCK | 45 | | | NE | 36 | 30 | 22 | E | ER | 04/01/2010 |
| 3 | CRAWFORD | BABCOCK | 44 | | | NE | 36 | 30 | 22 | E | ER | 04/01/2010 |
| 3 | CRAWFORD | BABCOCK | 40 | | | NE | 36 | 30 | 22 | E | ER | 04/01/2010 |
| 3 | CRAWFORD | BABCOCK | 41 | | | NE | 36 | 30 | 22 | E | ER | 04/01/2010 |
| 3 | CRAWFORD | BABCOCK | 42 | | | NE | 36 | 30 | 22 | E | ER | 04/01/2010 |
| 3 | CRAWFORD | BABCOCK | 50 | | | NE | 36 | 30 | 22 | E | ER | 04/01/2010 |
| 3 | CRAWFORD | BABCOCK | 17 | | | SW | 36 | 30 | 22 | E | ER | 04/01/2010 |
| 3 | CRAWFORD | BABCOCK | 29 | | | SW | 36 | 30 | 22 | E | ER | 04/01/2010 |
| 3 | CRAWFORD | BABCOCK | 15 | | | SW | 36 | 30 | 22 | E | ER | 04/01/2010 |
| 3 | CRAWFORD | BABCOCK | 31 | | | NE | 36 | 30 | 22 | E | ER | 04/01/2010 |
| 3 | CRAWFORD | BABCOCK | 43 | | | NE | 36 | 30 | 22 | E | ER | 04/01/2010 |
| 3 | CRAWFORD | BABCOCK | 16 | | | SW | 36 | 30 | 22 | E | ER | 04/01/2010 |
| 3 | CRAWFORD | BABCOCK | 36 | | | NE | 36 | 30 | 22 | E | ER | 04/01/2010 |
| 3 | CRAWFORD | BABCOCK | 32 | | | NE | 36 | 30 | 22 | E | ER | 04/01/2010 |
| 3 | CRAWFORD | BABCOCK | 35 | | | NE | 36 | 30 | 22 | E | ER | 04/01/2010 |
| 3 | CRAWFORD | BABCOCK | 58 | | | NE | 36 | 30 | 22 | E | ER | 04/01/2010 |
| 3 | CRAWFORD | BABCOCK | 57 | | | NE | 36 | 30 | 22 | E | ER | 04/01/2010 |
| 3 | CRAWFORD | BABCOCK | 56 | | | NE | 36 | 30 | 22 | E | ER | 04/01/2010 |
| 3 | CRAWFORD | BABCOCK | 55 | | | NE | 36 | 30 | 22 | E | ER | 04/01/2010 |
| 3 | CRAWFORD | BABCOCK | 33 | | | NE | 36 | 30 | 22 | E | ER | 04/01/2010 |
| 3 | CRAWFORD | BABCOCK | 14 | | | SW | 36 | 30 | 22 | E | ER | 04/01/2010 |
| 3 | CRAWFORD | JOHNSTON | 1 | | | SW | 1 | 31 | 22 | E | DUP | 04/01/2010 |
| 3 | CRAWFORD | JOHNSTON | 2 | | | SW | 1 | 31 | 22 | E | DUP | 04/01/2010 |
| 3 | CRAWFORD | JOHNSTON | 4 | | | SW | 1 | 31 | 22 | E | DUP | 04/01/2010 |
| 3 | CRAWFORD | JOHNSTON | 3 | | | SW | 1 | 31 | 22 | E | DUP | 04/01/2010 |
| 3 | CRAWFORD | JOHNSTON | 4 | | | SW | 1 | 31 | 22 | E | NWL | 04/01/2010 |
| 3 | CRAWFORD | TERRY BEST | 7 | | | SW | 2 | 31 | 22 | E | NWL | 12/11/2002 |
| 3 | DOUGLAS | STRONG | 6 | | | SW | 25 | 13 | 20 | E | OP | 02/15/2007 |
| 3 | DOUGLAS | STRONG | 1 | | | SW | 25 | 13 | 20 | E | OP | 02/15/2007 |
| 3 | DOUGLAS | STRONG | 2 | | | SW | 25 | 13 | 20 | E | OP | 02/15/2007 |
| 3 | DOUGLAS | STRONG | 3 | | | SW | 25 | 13 | 20 | E | OP | 02/15/2007 |
| 3 | DOUGLAS | STRONG | 4 | | | SW | 25 | 13 | 20 | E | OP | 02/15/2007 |
| 3 | DOUGLAS | STRONG | 5 | | | SW | 25 | 13 | 20 | E | OP | 02/15/2007 |
| 3 | DOUGLAS | SCONCE (NOT NIES) | 05 | | SW | NW | 36 | 13 | 20 | E | OP | 09/19/2014 |
| 3 | DOUGLAS | SCONCE (NOT NIES) | 01 | | SW | NW | 36 | 13 | 20 | E | OP | 09/19/2014 |
| 3 | DOUGLAS | SCONCE (NOT NIES) | 04 | | SW | NW | 36 | 13 | 20 | E | OP | 09/19/2014 |
| 3 | DOUGLAS | SCONCE (NOT NIES) | 2-A | | SW | NW | 36 | 13 | 20 | E | OP | 09/19/2014 |

Wells/Records Removed from "Requiring Action"

| DIST | COUNTY | LEASE NAME | WELL NO | Q-3 | Q-2 | Q-1 | SEC | TWP | RNG | DIR | RECODE | REMOVE DATE |
|------|---------|------------------------|------------|-----|-----|-----|-----|-----|-----|-----|--------|-------------|
| 3 | DOUGLAS | SCONCE (NOT NIES) | 02 | | SW | NW | 36 | 13 | 20 | E | OP | 09/19/2014 |
| 3 | DOUGLAS | SCONCE (NOT NIES) | 1-A | | SW | NW | 36 | 13 | 20 | E | OP | 09/19/2014 |
| 3 | DOUGLAS | SCONCE (NOT NIES) | 06 | | SW | NW | 36 | 13 | 20 | E | OP | 09/19/2014 |
| 3 | DOUGLAS | SCONCE (NOT NIES) | 16 | | SW | NW | 36 | 13 | 20 | E | OP | 09/19/2014 |
| 3 | DOUGLAS | SCONCE (NOT NIES) | 08 | | SW | NW | 36 | 13 | 20 | E | OP | 09/19/2014 |
| 3 | DOUGLAS | SCONCE (NOT NIES) | 3-A | | SW | NW | 36 | 13 | 20 | E | OP | 09/19/2014 |
| 3 | DOUGLAS | SCONCE (NOT NIES) | 07 | | SW | NW | 36 | 13 | 20 | E | OP | 09/19/2014 |
| 3 | DOUGLAS | SCONCE (NOT NIES) | 03 | | SW | NW | 36 | 13 | 20 | E | OP | 09/19/2014 |
| 3 | DOUGLAS | SCONCE (NOT NIES) | 12 | | SW | NW | 36 | 13 | 20 | E | OP | 09/19/2014 |
| 3 | DOUGLAS | EUDORA SCHOOL (DURR) | (EDS002) | | | NW | 9 | 13 | 21 | E | NWL | 06/04/2008 |
| 3 | DOUGLAS | NEIS-32 | 3 | | | SW | 32 | 13 | 21 | E | PRP | 06/08/2015 |
| 3 | DOUGLAS | NEIS-32 | 2 | | | SW | 32 | 13 | 21 | E | PRP | 06/08/2015 |
| 3 | DOUGLAS | NEIS-32 | 1 | | | SW | 32 | 13 | 21 | E | PRP | 06/08/2015 |
| 3 | DOUGLAS | CAVENDER | 1 | NW | SW | NE | 12 | 15 | 20 | E | O | 03/24/2015 |
| 3 | DOUGLAS | CAVENDER | 5 | NE | NE | NW | 12 | 15 | 20 | E | O | 03/24/2015 |
| 3 | DOUGLAS | CAVENDER | 4 | NE | NE | NW | 12 | 15 | 20 | E | O | 03/24/2015 |
| 3 | DOUGLAS | CAVENDER | 3 | SW | NE | NW | 12 | 15 | 20 | E | O | 03/24/2015 |
| 3 | DOUGLAS | CAVENDER | 2 | NE | SW | NW | 12 | 15 | 20 | E | O | 03/24/2015 |
| 3 | ELK | ROBY | 01 | NW | SE | NW | 20 | 28 | 9 | E | OP | 03/24/2015 |
| 3 | ELK | ROBY | 1A | | SW | SW | 20 | 28 | 9 | E | OP | 03/24/2015 |
| 3 | ELK | ROBY | 2A | NE | SW | SW | 20 | 28 | 9 | E | OP | 03/24/2015 |
| 3 | ELK | ROBY | 3A | SW | NW | SW | 20 | 28 | 9 | E | OP | 03/24/2015 |
| 3 | ELK | ROBY | 4A | | NW | SW | 20 | 28 | 9 | E | OP | 03/24/2015 |
| 3 | ELK | RISING FARMS (not Eby) | 3 | | | N2 | 21 | 28 | 11 | E | OP | 03/24/2015 |
| 3 | ELK | RISING FARMS (not Eby) | 2 | | | N2 | 21 | 28 | 11 | E | OP | 03/24/2015 |
| 3 | ELK | RISING FARMS (not Eby) | 1 | | | N2 | 21 | 28 | 11 | E | OP | 03/24/2015 |
| 3 | ELK | RISING FARMS (not Eby) | 4 | | | N2 | 21 | 28 | 11 | E | OP | 03/24/2015 |
| 3 | ELK | IVEY (not Fall River) | 3 | SW | SW | NW | 28 | 28 | 12 | E | OP | 03/24/2015 |
| 3 | ELK | IVEY (not Fall River) | 2 | SE | SE | NE | 29 | 28 | 12 | E | OP | 03/24/2015 |
| 3 | ELK | IVEY (not Fall River) | 1 | SW | SW | NW | 29 | 28 | 12 | E | OP | 03/24/2015 |
| 3 | ELK | PICKELL-33 | 10 | | | SE | 33 | 28 | 13 | E | O | 12/14/2000 |
| 3 | ELK | PICKELL-33 | 02-545 | | | SE | 33 | 28 | 13 | E | O | 12/14/2000 |
| 3 | ELK | PICKELL-33 | 16 | | | SE | 33 | 28 | 13 | E | O | 12/14/2000 |
| 3 | ELK | PICKELL-33 | 02-511WE11 | | | SE | 33 | 28 | 13 | E | O | 12/14/2000 |
| 3 | ELK | PICKELL-33 | 02-512WE12 | | | SE | 33 | 28 | 13 | E | O | 12/14/2000 |
| 3 | ELK | PICKELL-33 | 02-529WE09 | | | SE | 33 | 28 | 13 | E | O | 12/14/2000 |
| 3 | ELK | PICKELL-33 | 011 | | | SE | 33 | 28 | 13 | E | O | 12/14/2000 |
| 3 | ELK | PICKELL-33 | 02-510WE10 | | | SE | 33 | 28 | 13 | E | O | 12/14/2000 |
| 3 | ELK | PICKELL-33 | 02-515WE15 | | | SE | 33 | 28 | 13 | E | O | 12/14/2000 |
| 3 | ELK | PICKELL-33 | 02-514 | | | SE | 33 | 28 | 13 | E | O | 12/14/2000 |
| 3 | ELK | PICKELL-33 | 02-517 | | | SE | 33 | 28 | 13 | E | O | 12/14/2000 |
| 3 | ELK | PICKELL-34 | 012 | | | SW | 34 | 28 | 13 | E | O | 12/14/2000 |
| 3 | ELK | PICKELL-34 | 02-505WE05 | | | SW | 34 | 28 | 13 | E | O | 12/14/2000 |
| 3 | ELK | PICKELL-34 | 02-503 | | | SW | 34 | 28 | 13 | E | O | 12/14/2000 |
| 3 | ELK | PICKELL-34 | 02-515 | | | SW | 34 | 28 | 13 | E | O | 12/14/2000 |
| 3 | ELK | PICKELL-34 | 015 | | | SW | 34 | 28 | 13 | E | O | 12/14/2000 |
| 3 | ELK | PICKELL-34 | 013 | | | SW | 34 | 28 | 13 | E | O | 12/14/2000 |
| 3 | ELK | PICKELL-34 | OW-? | | SE | SW | 34 | 28 | 13 | E | O | 12/14/2000 |
| 3 | ELK | PICKELL-34 | 508 | | NE | SW | 34 | 28 | 13 | E | O | 12/14/2000 |
| 3 | ELK | PICKELL-34 | 02-533 | | | SW | 34 | 28 | 13 | E | O | 12/14/2000 |
| 3 | ELK | PICKELL-34 | 014 | | | SW | 34 | 28 | 13 | E | O | 12/14/2000 |
| 3 | ELK | SHINKLE/BRACKEN | BI-9 | | SW | SE | 3 | 29 | 13 | E | O | 12/14/2000 |
| 3 | ELK | SHINKLE/BRACKEN | BI-4 | | SW | SE | 3 | 29 | 13 | E | O | 12/14/2000 |
| 3 | ELK | SHINKLE/BRACKEN | BP-4 | | SW | SE | 3 | 29 | 13 | E | O | 12/14/2000 |
| 3 | ELK | SHINKLE/BRACKEN | BI-10 | | SW | SE | 3 | 29 | 13 | E | O | 12/14/2000 |
| 3 | ELK | SHINKLE/BRACKEN | BI-5 | | SW | SE | 3 | 29 | 13 | E | O | 12/14/2000 |
| 3 | ELK | SHINKLE/BRACKEN | BI-8 | | SW | SE | 3 | 29 | 13 | E | O | 12/14/2000 |
| 3 | ELK | SHINKLE/BRACKEN | BI-7 | | SW | SE | 3 | 29 | 13 | E | O | 12/14/2000 |
| 3 | ELK | SHINKLE/BRACKEN | BI-6 | | SW | SE | 3 | 29 | 13 | E | O | 12/14/2000 |

Wells/Records Removed from "Requiring Action"

| DIST | COUNTY | LEASE NAME | WELL NO | Q-3 | Q-2 | Q-1 | SEC | TWP | RNG | DIR | RECODE | REMOVE DATE |
|------|--------|----------------------|------------|-----|-----|-----|-----|-----|-----|-----|--------|-------------|
| 3 | ELK | SHINKLE/BRACKEN | X | | SW | SE | 3 | 29 | 13 | E | O | 12/14/2000 |
| 3 | ELK | SHINKLE/BRACKEN | BP-3 | | SW | SE | 3 | 29 | 13 | E | O | 12/14/2000 |
| 3 | ELK | SHINKLE/BRACKEN | BP-2 | | SW | SE | 3 | 29 | 13 | E | O | 12/14/2000 |
| 3 | ELK | SHINKLE/BRACKEN | BNP-4 | | SW | SE | 3 | 29 | 13 | E | O | 12/14/2000 |
| 3 | ELK | SHINKLE/BRACKEN | BNP-3 | | SW | SE | 3 | 29 | 13 | E | O | 12/14/2000 |
| 3 | ELK | SHINKLE/BRACKEN | BNP-2 | | SW | SE | 3 | 29 | 13 | E | O | 12/14/2000 |
| 3 | ELK | SHINKLE/BRACKEN | BNP-1 | | SW | SE | 3 | 29 | 13 | E | O | 12/14/2000 |
| 3 | ELK | SHINKLE/BRACKEN | BP-5 | | SW | SE | 3 | 29 | 13 | E | O | 12/14/2000 |
| 3 | ELK | SHINKLE/BRACKEN | BP-6 | | SW | SE | 3 | 29 | 13 | E | O | 12/14/2000 |
| 3 | ELK | SHINKLE/ROBERTSON-03 | RI-09 | | SE | SW | 3 | 29 | 13 | E | O | 12/14/2000 |
| 3 | ELK | SHINKLE/ROBERTSON-03 | RP-17 | | SW | SW | 3 | 29 | 13 | E | O | 12/14/2000 |
| 3 | ELK | SHINKLE/ROBERTSON-03 | RNP-01 | | SE | SW | 3 | 29 | 13 | E | O | 12/14/2000 |
| 3 | ELK | SHINKLE/ROBERTSON-03 | RNP-02 | | SE | SW | 3 | 29 | 13 | E | O | 12/14/2000 |
| 3 | ELK | SHINKLE/ROBERTSON-03 | RNP-14 | | SE | SW | 3 | 29 | 13 | E | O | 12/14/2000 |
| 3 | ELK | SHINKLE/ROBERTSON-03 | RI-08 | | SE | SW | 3 | 29 | 13 | E | O | 12/14/2000 |
| 3 | ELK | SHINKLE/ROBERTSON-03 | RP-03 | | SE | SW | 3 | 29 | 13 | E | O | 12/14/2000 |
| 3 | ELK | SHINKLE/ROBERTSON-03 | RI-02 | | SE | SW | 3 | 29 | 13 | E | O | 12/14/2000 |
| 3 | ELK | SHINKLE/ROBERTSON-03 | RP-15 | | SW | SW | 3 | 29 | 13 | E | O | 12/14/2000 |
| 3 | ELK | SHINKLE/ROBERTSON-03 | RNP-09 | | SE | SW | 3 | 29 | 13 | E | O | 12/14/2000 |
| 3 | ELK | SHINKLE/ROBERTSON-03 | RI-10 | | SE | SW | 3 | 29 | 13 | E | O | 12/14/2000 |
| 3 | ELK | SHINKLE/ROBERTSON-03 | RP-05 | | SE | SW | 3 | 29 | 13 | E | O | 12/14/2000 |
| 3 | ELK | SHINKLE/ROBERTSON-03 | RI-03 | | SE | SW | 3 | 29 | 13 | E | O | 12/14/2000 |
| 3 | ELK | SHINKLE/ROBERTSON-03 | RP-16 | | SW | SW | 3 | 29 | 13 | E | O | 12/14/2000 |
| 3 | ELK | SHINKLE/ROBERTSON-03 | RI-11 | | SW | SW | 3 | 29 | 13 | E | O | 12/14/2000 |
| 3 | ELK | SHINKLE/ROBERTSON-03 | RI-13 | | SW | SW | 3 | 29 | 13 | E | O | 12/14/2000 |
| 3 | ELK | SHINKLE/ROBERTSON-03 | RNP-12 | | SE | SW | 3 | 29 | 13 | E | O | 12/14/2000 |
| 3 | ELK | SHINKLE/ROBERTSON-03 | RI-04 | | SE | SW | 3 | 29 | 13 | E | O | 12/14/2000 |
| 3 | ELK | SHINKLE/ROBERTSON-03 | RI-07 | | SE | SW | 3 | 29 | 13 | E | O | 12/14/2000 |
| 3 | ELK | COOK | (COK48) | SE | NE | SE | 4 | 29 | 13 | E | NWL | 10/30/2007 |
| 3 | ELK | COOK | (COK46) | NE | NE | SE | 4 | 29 | 13 | E | NWL | 06/30/2007 |
| 3 | ELK | COOK | (COK45) | NE | NE | SE | 4 | 29 | 13 | E | NWL | 06/30/2007 |
| 3 | ELK | COOK | (COK44) | NE | NE | SE | 4 | 29 | 13 | E | NWL | 06/30/2007 |
| 3 | ELK | COOK | (COK36) | NW | NW | SE | 4 | 29 | 13 | E | NWL | 10/30/2007 |
| 3 | ELK | COOK | (COK33) | SW | SW | NE | 4 | 29 | 13 | E | NWL | 10/30/2007 |
| 3 | ELK | COOK | (COK01) | | | | 4 | 29 | 13 | E | NWL | 11/11/2007 |
| 3 | ELK | COOK | (COK57) | | | | 4 | 29 | 13 | E | POP | 11/11/2007 |
| 3 | ELK | CUSTOM FARMING-04 | OW-2 | | | | 4 | 29 | 13 | E | OP | 08/21/2015 |
| 3 | ELK | CUSTOM FARMING-04 | OW-1 | | | | 4 | 29 | 13 | E | OP | 08/21/2015 |
| 3 | ELK | PICKELL-4 | 02-518 | | | NE | 4 | 29 | 13 | E | O | 12/14/2000 |
| 3 | ELK | PICKELL-4 | 02-525 | | | NE | 4 | 29 | 13 | E | O | 12/14/2000 |
| 3 | ELK | PICKELL-4 | 02-524 | | | NE | 4 | 29 | 13 | E | O | 12/14/2000 |
| 3 | ELK | PICKELL-4 | 02-531 | | | NE | 4 | 29 | 13 | E | O | 12/14/2000 |
| 3 | ELK | PICKELL-4 | 02-519 | | | NE | 4 | 29 | 13 | E | O | 12/14/2000 |
| 3 | ELK | PICKELL-4 | 02-519 | | | NE | 4 | 29 | 13 | E | O | 12/14/2000 |
| 3 | ELK | PICKELL-4 | 02-530 | | | NE | 4 | 29 | 13 | E | O | 12/14/2000 |
| 3 | ELK | PICKELL-4 | 02-527 | | | NE | 4 | 29 | 13 | E | O | 12/14/2000 |
| 3 | ELK | PICKELL-4 | 02-526 | | | NE | 4 | 29 | 13 | E | O | 12/14/2000 |
| 3 | ELK | PICKELL-4 | 02-529 | | | NE | 4 | 29 | 13 | E | O | 12/14/2000 |
| 3 | ELK | PICKELL-4 | 02-516 | | | NE | 4 | 29 | 13 | E | O | 12/14/2000 |
| 3 | ELK | PICKELL-4 | 02-528 | | | NE | 4 | 29 | 13 | E | O | 12/14/2000 |
| 3 | ELK | PICKELL-4 | 02-532 | | | NE | 4 | 29 | 13 | E | O | 12/14/2000 |
| 3 | ELK | PICKELL-4 | 02-515 | | | NE | 4 | 29 | 13 | E | O | 12/14/2000 |
| 3 | ELK | PICKELL-4 | 02-536 | | | NE | 4 | 29 | 13 | E | O | 12/14/2000 |
| 3 | ELK | PICKELL-4 | 02-516 | | | NE | 4 | 29 | 13 | E | O | 12/14/2000 |
| 3 | ELK | PICKELL-4 | 02-523 | | | NE | 4 | 29 | 13 | E | O | 12/14/2000 |
| 3 | ELK | PICKELL-4 | 02-541 | | | NW | 4 | 29 | 13 | E | O | 12/14/2000 |
| 3 | ELK | CUSTOM FARMING-09 | CI-2 (G16) | | NE | NE | 9 | 29 | 13 | E | O | 12/14/2000 |
| 3 | ELK | CUSTOM FARMING-09 | G-15 | | | | 9 | 29 | 13 | E | O | 12/14/2000 |
| 3 | ELK | CUSTOM FARMING-09 | G-12 | | | | 9 | 29 | 13 | E | O | 12/14/2000 |

Wells/Records Removed from "Requiring Action"

| DIST | COUNTY | LEASE NAME | WELL NO | Q-3 | Q-2 | Q-1 | SEC | TWP | RNG | DIR | RECODE | REMOVE DATE |
|------|--------|----------------------|------------|-----|-----|-----|-----|-----|-----|-----|--------|-------------|
| 3 | ELK | CUSTOM FARMING-09 | C-N6 | | | | 9 | 29 | 13 | E | O | 12/14/2000 |
| 3 | ELK | CUSTOM FARMING-09 | CI-3 (G17) | | NE | NE | 9 | 29 | 13 | E | O | 12/14/2000 |
| 3 | ELK | CUSTOM FARMING-09 | G-18 | | | | 9 | 29 | 13 | E | O | 12/14/2000 |
| 3 | ELK | CUSTOM FARMING-09 | CI-1 (G14) | | NE | NE | 9 | 29 | 13 | E | O | 12/14/2000 |
| 3 | ELK | CUSTOM FARMING-09 | G-13 | | | | 9 | 29 | 13 | E | O | 12/14/2000 |
| 3 | ELK | CUSTOM FARMING-09 | C-N5 | | | | 9 | 29 | 13 | E | O | 12/14/2000 |
| 3 | ELK | SHINKLE/DESOTO | DP-1 | | | NE | 10 | 29 | 13 | E | O | 12/14/2000 |
| 3 | ELK | SHINKLE/DESOTO | DP-3 | | | NE | 10 | 29 | 13 | E | O | 12/14/2000 |
| 3 | ELK | SHINKLE/DESOTO | DP-2 | | | NE | 10 | 29 | 13 | E | O | 12/14/2000 |
| 3 | ELK | SHINKLE/DESOTO | DNP-2 | | | NE | 10 | 29 | 13 | E | O | 12/14/2000 |
| 3 | ELK | SHINKLE/DESOTO | DI-1 | | | NE | 10 | 29 | 13 | E | O | 12/14/2000 |
| 3 | ELK | SHINKLE/DESOTO | 3 | | | NE | 10 | 29 | 13 | E | O | 12/14/2000 |
| 3 | ELK | SHINKLE/DESOTO | DNP-1 | | | NE | 10 | 29 | 13 | E | O | 12/14/2000 |
| 3 | ELK | SHINKLE/ROBERTSON-10 | RP-08 | | NE | NW | 10 | 29 | 13 | E | O | 12/14/2000 |
| 3 | ELK | SHINKLE/ROBERTSON-10 | RP-11 | | NW | NW | 10 | 29 | 13 | E | O | 12/14/2000 |
| 3 | ELK | SHINKLE/ROBERTSON-10 | RP-06 | | NE | NW | 10 | 29 | 13 | E | O | 12/14/2000 |
| 3 | ELK | SHINKLE/ROBERTSON-10 | RP-07 | | NE | NW | 10 | 29 | 13 | E | O | 12/14/2000 |
| 3 | ELK | SHINKLE/ROBERTSON-10 | RP-12 | | NW | NW | 10 | 29 | 13 | E | O | 12/14/2000 |
| 3 | ELK | SHINKLE/ROBERTSON-10 | RNP-13 | | NE | NW | 10 | 29 | 13 | E | O | 12/14/2000 |
| 3 | ELK | SHINKLE/ROBERTSON-10 | RP-10 | | N2 | NW | 10 | 29 | 13 | E | O | 12/14/2000 |
| 3 | ELK | SHINKLE/ROBERTSON-10 | RP-09 | | NE | NW | 10 | 29 | 13 | E | O | 12/14/2000 |
| 3 | ELK | CUSTOM FARMING-16 | G-5 | | SE | NW | 16 | 29 | 13 | E | OP | 08/21/2015 |
| 3 | ELK | DURBIN | 07 | NE | NW | NW | 23 | 31 | 10 | E | OP | 02/02/2015 |
| 3 | ELK | DURBIN | 01 | NW | SE | NW | 23 | 31 | 10 | E | OP | 02/02/2015 |
| 3 | ELK | DURBIN | 04 | SE | NW | NW | 23 | 31 | 10 | E | OP | 02/02/2015 |
| 3 | ELK | DURBIN | 1-B | | NW | NE | 23 | 31 | 10 | E | OP | 02/02/2015 |
| 3 | ELK | DURBIN (WEBB) | 03 | | NE | SW | 23 | 31 | 10 | E | OP | 02/02/2015 |
| 3 | ELK | DURBIN (WEBB) | 09 | N2 | NW | SW | 23 | 31 | 10 | E | OP | 02/02/2015 |
| 3 | ELK | DURBIN (WEBB) | OLD-1 | | N2 | SW | 23 | 31 | 10 | E | OP | 02/02/2015 |
| 3 | ELK | DURBIN (WEBB) | OLD-6 | | N2 | SW | 23 | 31 | 10 | E | OP | 02/02/2015 |
| 3 | ELK | DURBIN (WEBB) | 06 | | NW | SW | 23 | 31 | 10 | E | OP | 02/02/2015 |
| 3 | ELK | VESTAL | 24 | | | SE | 27 | 31 | 12 | E | ER | 01/04/2010 |
| 3 | ELK | VESTAL | 02 | | | SE | 27 | 31 | 12 | E | O | 01/04/2010 |
| 3 | ELK | VESTAL | 10 | | | SE | 33 | 31 | 12 | E | ER | 01/04/2010 |
| 3 | ELK | VESTAL | 09 | | | SE | 33 | 31 | 12 | E | ER | 01/04/2010 |
| 3 | ELK | VESTAL | 12 | | | SE | 33 | 31 | 12 | E | ER | 01/04/2010 |
| 3 | ELK | VESTAL | 13 | | | SE | 33 | 31 | 12 | E | ER | 01/04/2010 |
| 3 | ELK | VESTAL | 23 | | | SE | 33 | 31 | 12 | E | ER | 01/04/2010 |
| 3 | ELK | VESTAL | 21 | | | SE | 33 | 31 | 12 | E | ER | 01/04/2010 |
| 3 | ELK | VESTAL | 11 | | | SE | 33 | 31 | 12 | E | ER | 01/04/2010 |
| 3 | ELK | VESTAL | 22 | | | SE | 33 | 31 | 12 | E | ER | 01/04/2010 |
| 3 | ELK | VESTAL | 20 | | | SE | 33 | 31 | 12 | E | ER | 01/04/2010 |
| 3 | ELK | VESTAL | 19 | | | SE | 33 | 31 | 12 | E | ER | 01/04/2010 |
| 3 | ELK | VESTAL | 18 | | | SE | 33 | 31 | 12 | E | ER | 01/04/2010 |
| 3 | ELK | VESTAL | 17 | | | SE | 33 | 31 | 12 | E | ER | 01/04/2010 |
| 3 | ELK | VESTAL | 16 | | | SE | 33 | 31 | 12 | E | ER | 01/04/2010 |
| 3 | ELK | VESTAL | 15 | | | SE | 33 | 31 | 12 | E | ER | 01/04/2010 |
| 3 | ELK | VESTAL | 14 | | | SE | 33 | 31 | 12 | E | ER | 01/04/2010 |
| 3 | ELK | VESTAL | 03 | | | SE | 33 | 31 | 12 | E | O | 01/04/2010 |
| 3 | ELK | VESTAL | 08 | | | SE | 33 | 31 | 12 | E | O | 01/04/2010 |
| 3 | ELK | VESTAL | 07 | | | SE | 33 | 31 | 12 | E | O | 01/04/2010 |
| 3 | ELK | VESTAL | 06 | | | SE | 33 | 31 | 12 | E | O | 01/04/2010 |
| 3 | ELK | VESTAL | 04 | | | SE | 33 | 31 | 12 | E | O | 01/04/2010 |
| 3 | ELK | VESTAL | 01 | | | SE | 33 | 31 | 12 | E | O | 01/04/2010 |
| 3 | ELK | VESTAL | 05 | | | SE | 33 | 31 | 12 | E | O | 01/04/2010 |
| 3 | ELK | MUSTOE-WESTFALL | | | | | 35 | 31 | 12 | E | ER | 12/10/2012 |
| 3 | ELK | MUSTOE-WESTFALL | | | | | 35 | 31 | 12 | E | ER | 12/10/2012 |
| 3 | ELK | COOK? | | | | | 29 | 31 | 13 | E | DUP | 12/14/2000 |
| 3 | ELK | COOK? | | | | | 29 | 31 | 13 | E | DUP | 12/14/2000 |

Wells/Records Removed from "Requiring Action"

| DIST | COUNTY | LEASE NAME | WELL NO | Q-3 | Q-2 | Q-1 | SEC | TWP | RNG | DIR | RECODE | REMOVE DATE | |
|------|----------|------------------------|------------|-----|-----|-----|-----|-----|-----|-----|--------|-------------|------------|
| 3 | ELK | COOK? | | | | | 29 | 31 | 13 | E | DUP | 12/14/2000 | |
| 3 | FRANKLIN | RUSSELL LEACH | 1 | | | S2 | 21 | 15 | 20 | E | O | 02/16/2010 | |
| 3 | FRANKLIN | RUSSELL LEACH | 3 | | | S2 | 21 | 15 | 20 | E | O | 02/16/2010 | |
| 3 | FRANKLIN | RUSSELL LEACH | 2 | | | S2 | 21 | 15 | 20 | E | O | 02/16/2010 | |
| 3 | FRANKLIN | HARRY SCOTT | 1 | | | SW | 28 | 15 | 20 | E | O | 03/25/2015 | |
| 3 | FRANKLIN | J J SCOTT (now BROERS) | 7 | SE | SW | NE | 28 | 15 | 20 | E | PRP | 09/22/2016 | |
| 3 | FRANKLIN | J J SCOTT (now BROERS) | 6 | NE | SW | NE | 28 | 15 | 20 | E | PRP | 09/22/2016 | |
| 3 | FRANKLIN | J J SCOTT (now BROERS) | 5 | NE | SW | NE | 28 | 15 | 20 | E | PRP | 09/22/2016 | |
| 3 | FRANKLIN | J J SCOTT (now BROERS) | 1 | | | NE | 28 | 15 | 20 | E | PRP | 09/22/2016 | |
| 3 | FRANKLIN | J J SCOTT (now BROERS) | 4 | | | NE | 28 | 15 | 20 | E | PRP | 09/22/2016 | |
| 3 | FRANKLIN | J J SCOTT (now BROERS) | 2 | | | NE | 28 | 15 | 20 | E | PRP | 09/22/2016 | |
| 3 | FRANKLIN | LARRY MATILE | I-1 | SE | SE | SW | 28 | 15 | 20 | E | OP | 03/25/2015 | |
| 3 | FRANKLIN | LARRY MATILE | 1 | SE | SE | SW | 28 | 15 | 20 | E | OP | 03/25/2015 | |
| 3 | FRANKLIN | ADOLPH | 1 | SW | SE | SE | 29 | 15 | 20 | E | OP | 03/25/2015 | |
| 3 | FRANKLIN | KIRCHHOFER | W-1 (7) | NE | NE | SW | 29 | 15 | 20 | E | O | 11/14/2014 | |
| 3 | FRANKLIN | KIRCHHOFER | 5 | | | NE | SW | 29 | 15 | 20 | E | O | 11/14/2014 |
| 3 | FRANKLIN | KIRCHHOFER | 12 | | | NE | SW | 29 | 15 | 20 | E | O | 11/14/2014 |
| 3 | FRANKLIN | KIRCHHOFER | 10 | | | NE | SW | 29 | 15 | 20 | E | O | 11/14/2014 |
| 3 | FRANKLIN | KIRCHHOFER | 9 | | | NE | SW | 29 | 15 | 20 | E | O | 11/14/2014 |
| 3 | FRANKLIN | KIRCHHOFER | 11 | | | NE | SW | 29 | 15 | 20 | E | O | 11/14/2014 |
| 3 | FRANKLIN | KIRCHHOFER | W-2 (2) | SE | NE | SW | 29 | 15 | 20 | E | O | 11/14/2014 | |
| 3 | FRANKLIN | KIRCHHOFER | 4 | | | NE | SW | 29 | 15 | 20 | E | O | 11/14/2014 |
| 3 | FRANKLIN | KIRCHHOFER | 8 | | | NE | SW | 29 | 15 | 20 | E | O | 11/14/2014 |
| 3 | FRANKLIN | KIRCHHOFER | 3 | | | NE | SW | 29 | 15 | 20 | E | O | 11/14/2014 |
| 3 | FRANKLIN | ADOLPH B | 2 | | | NE | NE | 32 | 15 | 20 | E | OP | 08/11/2015 |
| 3 | FRANKLIN | ADOLPH B | 1 | | | NE | NE | 32 | 15 | 20 | E | OP | 08/11/2015 |
| 3 | FRANKLIN | MATILE | 1 | | | SE | 32 | 15 | 20 | E | POP | 03/14/2001 | |
| 3 | FRANKLIN | PEARSON | 1 | | | NE | 32 | 15 | 20 | E | O | 10/28/2009 | |
| 3 | FRANKLIN | MAE SCOTT | 8 | | | NE | NE | 33 | 15 | 20 | E | O | 03/25/2015 |
| 3 | FRANKLIN | MAE SCOTT | 6 | | | NW | NE | 33 | 15 | 20 | E | O | 03/25/2015 |
| 3 | FRANKLIN | MAE SCOTT | 9 | | | SE | NE | 33 | 15 | 20 | E | O | 03/25/2015 |
| 3 | FRANKLIN | MATTESON | I-6 | | | NW | SE | 33 | 15 | 20 | E | O | 03/25/2015 |
| 3 | FRANKLIN | MATTESON | II-2 | | | SW | SE | 33 | 15 | 20 | E | O | 03/25/2015 |
| 3 | FRANKLIN | BETHELL | 1 | SE | SW | NW | 30 | 16 | 18 | E | O | 03/25/2015 | |
| 3 | FRANKLIN | HUDELSON | 4 | SE | SE | NW | 30 | 16 | 18 | E | O | 03/25/2015 | |
| 3 | FRANKLIN | HUDELSON | 3 | | | NE | SW | 30 | 16 | 18 | E | O | 03/25/2015 |
| 3 | FRANKLIN | ROY STECHER | 1 | SW | SE | NW | 4 | 16 | 20 | E | OP | 03/25/2015 | |
| 3 | FRANKLIN | RAYMOND MOCK | 1 | NE | SE | SE | 5 | 16 | 20 | E | OP | 03/25/2015 | |
| 3 | FRANKLIN | ELKHOUND II-SW RICE | (RIC15) 2 | | | SW | SE | 3 | 16 | 21 | E | NWL | 08/09/2006 |
| 3 | FRANKLIN | ELKHOUND II-SW RICE | (RIC09) | | | SW | SE | 3 | 16 | 21 | E | NWL | 03/08/2007 |
| 3 | FRANKLIN | ELKHOUND II-SW RICE | (RIC02)2FW | | | SW | SE | 3 | 16 | 21 | E | POP | 08/09/2006 |
| 3 | FRANKLIN | ELKHOUND II-SW RICE | (RIC01)7-F | | | SW | SE | 3 | 16 | 21 | E | POP | 08/09/2006 |
| 3 | FRANKLIN | MATHIS | 2 | NW | NW | SE | 9 | 16 | 21 | E | PRP | 04/26/2018 | |
| 3 | FRANKLIN | MATHIS | 1 | NE | NW | SE | 9 | 16 | 21 | E | PRP | 04/26/2018 | |
| 3 | FRANKLIN | MATHIS | 3 | NW | NW | SE | 9 | 16 | 21 | E | PRP | 04/26/2018 | |
| 3 | FRANKLIN | COUGHENOUR TANKS | | | | | 10 | 16 | 21 | E | D | 01/01/2005 | |
| 3 | FRANKLIN | ELKHOUND II-EG DORSEY | (EGD09)5W3 | | | NW | NE | 10 | 16 | 21 | E | NWL | 03/08/2007 |
| 3 | FRANKLIN | ELKHOUND II-EG DORSEY | (EGD08) 3 | | | NW | NE | 10 | 16 | 21 | E | NWL | 03/08/2007 |
| 3 | FRANKLIN | ELKHOUND II-FD BELL | (FDB04) | | | NE | NW | 10 | 16 | 21 | E | NWL | 03/08/2007 |
| 3 | FRANKLIN | BARNETT | 3-B | | | E2 | NE | 17 | 16 | 21 | E | O | 06/03/2015 |
| 3 | FRANKLIN | BARNETT | 2 | | | E2 | NE | 17 | 16 | 21 | E | PRP | 06/03/2015 |
| 3 | FRANKLIN | HAYS | (01) | | | S2 | SE | 20 | 16 | 21 | E | D | 09/05/2006 |
| 3 | FRANKLIN | HAYS | (27) | | | S2 | SE | 20 | 16 | 21 | E | NWL | 08/15/2006 |
| 3 | FRANKLIN | HAYS | (26) | | | S2 | SE | 20 | 16 | 21 | E | NWL | 08/15/2006 |
| 3 | FRANKLIN | HAYS | (25) | | | S2 | SE | 20 | 16 | 21 | E | NWL | 08/31/2006 |
| 3 | FRANKLIN | HAYS | (24) | | | S2 | SE | 20 | 16 | 21 | E | NWL | 08/15/2006 |
| 3 | FRANKLIN | HAYS | (23) | | | S2 | SE | 20 | 16 | 21 | E | NWL | 08/31/2006 |
| 3 | FRANKLIN | HAYS | (22) | | | S2 | SE | 20 | 16 | 21 | E | NWL | 08/31/2006 |
| 3 | FRANKLIN | HAYS | (15) | | | S2 | SE | 20 | 16 | 21 | E | NWL | 08/15/2006 |

Wells/Records Removed from "Requiring Action"

| DIST | COUNTY | LEASE NAME | WELL NO | Q-3 | Q-2 | Q-1 | SEC | TWP | RNG | DIR | RECODE | REMOVE DATE |
|------|-----------|-----------------------------|-----------|-----|-----|-----|-----|-----|-----|-----|--------|-------------|
| 3 | FRANKLIN | MOCHERMAN | 9 | | | SE | 20 | 16 | 21 | E | DUP | 12/14/2000 |
| 3 | FRANKLIN | MOCHERMAN | 7 | | | SE | 20 | 16 | 21 | E | DUP | 12/14/2000 |
| 3 | FRANKLIN | MOCHERMAN | 8 | | | SE | 20 | 16 | 21 | E | DUP | 12/14/2000 |
| 3 | FRANKLIN | MOCHERMAN | 6 | | | SE | 20 | 16 | 21 | E | DUP | 12/14/2000 |
| 3 | FRANKLIN | MOCHERMAN | 56 | SE | SW | NE | 20 | 16 | 21 | E | NWL | 12/31/2003 |
| 3 | FRANKLIN | MOCHERMAN | 53 | NW | SW | NE | 20 | 16 | 21 | E | NWL | 12/31/2003 |
| 3 | FRANKLIN | LAWSON | (63) | | | SW | 28 | 16 | 21 | E | NWL | 10/04/2007 |
| 3 | FRANKLIN | LAWSON | (62) | | | SW | 28 | 16 | 21 | E | NWL | 10/04/2007 |
| 3 | FRANKLIN | LAWSON | (08) | | | SW | 28 | 16 | 21 | E | NWL | 10/04/2007 |
| 3 | FRANKLIN | LAWSON | (61) | | | NE | 29 | 16 | 21 | E | NWL | 06/06/2007 |
| 3 | FRANKLIN | LAWSON | (60) | | | NE | 29 | 16 | 21 | E | NWL | 06/18/2007 |
| 3 | FRANKLIN | LAWSON | (57) | | | NE | 29 | 16 | 21 | E | NWL | 06/30/2007 |
| 3 | FRANKLIN | LAWSON | (53) | | | NE | 29 | 16 | 21 | E | NWL | 10/04/2007 |
| 3 | FRANKLIN | LAWSON | (49) | | | NE | 29 | 16 | 21 | E | NWL | 06/30/2007 |
| 3 | FRANKLIN | LAWSON | (47) | | | NE | 29 | 16 | 21 | E | NWL | 06/30/2007 |
| 3 | FRANKLIN | LAWSON-GINGRICH | (48) F-16 | | | NE | 29 | 16 | 21 | E | OP | 09/20/2006 |
| 3 | FRANKLIN | LAWSON-GINGRICH | (44) D-16 | | | NE | 29 | 16 | 21 | E | OP | 09/20/2006 |
| 3 | FRANKLIN | LAWSON-GINGRICH (now Rader) | 1WSW (54) | | NE | NE | 29 | 16 | 21 | E | O | 09/20/2006 |
| 3 | FRANKLIN | NAYLOR | 5 | | | NE | 32 | 16 | 21 | E | OP | 10/21/2015 |
| 3 | FRANKLIN | PECKHAM-S09 | P-2 | | S2 | SE | 9 | 17 | 21 | E | O | 12/03/2014 |
| 3 | FRANKLIN | PECKHAM-S09 | P-4 | | S2 | SE | 9 | 17 | 21 | E | O | 12/03/2014 |
| 3 | FRANKLIN | PECKHAM-S09 | P-3 | | S2 | SE | 9 | 17 | 21 | E | O | 12/03/2014 |
| 3 | FRANKLIN | PECKHAM-S09 | P-5 | | S2 | SE | 9 | 17 | 21 | E | O | 12/03/2014 |
| 3 | FRANKLIN | PECKHAM-S09 | P-8 | | S2 | SE | 9 | 17 | 21 | E | O | 12/03/2014 |
| 3 | FRANKLIN | PECKHAM-S09 | P-6 | | NE | SE | 9 | 17 | 21 | E | OP | 12/03/2014 |
| 3 | FRANKLIN | PECKHAM-S09 | 36 | | S2 | SE | 9 | 17 | 21 | E | PRP | 07/20/2015 |
| 3 | FRANKLIN | PECKHAM-S09 | 31 | | S2 | SE | 9 | 17 | 21 | E | PRP | 07/20/2015 |
| 3 | FRANKLIN | CAYLOR C | (CAYC16) | NW | NE | NE | 21 | 17 | 21 | E | POP | 01/18/2018 |
| 3 | FRANKLIN | RANTOUL - BIG TULLOSS | 17 | | | NE | 27 | 17 | 21 | E | D | 01/01/1998 |
| 3 | FRANKLIN | RANTOUL - BIG TULLOSS | 114 | | | NE | 27 | 17 | 21 | E | NWL | 03/18/2002 |
| 3 | FRANKLIN | RANTOUL - BIG TULLOSS | 113 | | | NE | 27 | 17 | 21 | E | NWL | 03/18/2002 |
| 3 | FRANKLIN | LAMBETH | 7 | | | NW | 32 | 17 | 21 | E | ER | 12/14/2000 |
| 3 | FRANKLIN | WILLIAMS | (WIL17) | | NW | NW | 8 | 18 | 21 | E | NWL | 12/30/2009 |
| 3 | FRANKLIN | WILLIAMS | (WIL13) | | NW | NW | 8 | 18 | 21 | E | NWL | 03/19/2009 |
| 3 | FRANKLIN | WILLIAMS | (WIL05) | | NW | NW | 8 | 18 | 21 | E | NWL | 12/30/2009 |
| 3 | FRANKLIN | WILLIAMS | (WIL02) | | NW | NW | 8 | 18 | 21 | E | NWL | 12/30/2009 |
| 3 | FRANKLIN | WILLIAMS | (WIL01) | | NW | NW | 8 | 18 | 21 | E | NWL | 12/30/2009 |
| 3 | GREENWOOD | FANKHAUSER | 2 | SW | NW | SE | 18 | 22 | 13 | E | OP | 03/26/2015 |
| 3 | GREENWOOD | MANSFIELD/BRATTON | 50 | | | | 13 | 24 | 9 | E | POP | 12/04/2002 |
| 3 | GREENWOOD | MILLS | 02 | NE | NE | NE | 36 | 26 | 12 | E | OP | 10/21/2015 |
| 3 | GREENWOOD | MILLS | 01 | NW | NE | NE | 36 | 26 | 12 | E | OP | 10/21/2015 |
| 3 | GREENWOOD | MILLS 'A' | 01 | NW | NE | NE | 36 | 26 | 12 | E | O | 10/21/2015 |
| 3 | GREENWOOD | MILLS 'A' | 02 | SW | SE | NE | 36 | 26 | 12 | E | PRP | 10/21/2015 |
| 3 | GREENWOOD | MILLS 'B' | 12 | SE | SE | SE | 36 | 26 | 12 | E | O | 10/21/2015 |
| 3 | GREENWOOD | MILLS 'B' | 13 | SW | SW | SE | 36 | 26 | 12 | E | O | 10/21/2015 |
| 3 | GREENWOOD | MILLS 'B' | 02 | SW | SE | SE | 36 | 26 | 12 | E | O | 10/21/2015 |
| 3 | GREENWOOD | MILLS 'B' | 08 | SE | NE | SW | 36 | 26 | 12 | E | OP | 10/21/2015 |
| 3 | GREENWOOD | SHOBE | 21-36 | C | NE | NW | 36 | 26 | 12 | E | OP | 10/21/2015 |
| 3 | GREENWOOD | BAKER | 3 | SW | SW | NE | 30 | 26 | 13 | E | O | 09/22/2015 |
| 3 | GREENWOOD | BAKER | 4 | NW | NW | SE | 30 | 26 | 13 | E | O | 09/22/2015 |
| 3 | GREENWOOD | BAKER | 5 | W2 | W2 | E2 | 30 | 26 | 13 | E | O | 09/22/2015 |
| 3 | GREENWOOD | BAKER | G-2 | | NW | SE | 30 | 26 | 13 | E | O | 09/22/2015 |
| 3 | GREENWOOD | BAKER | 2 | | NW | SE | 30 | 26 | 13 | E | O | 09/22/2015 |
| 3 | GREENWOOD | BAKER | 1 | NW | NW | SE | 30 | 26 | 13 | E | OP | 09/22/2015 |
| 3 | GREENWOOD | WYGLE | 3 | C | SE | SW | 12 | 27 | 10 | E | OP | 11/25/2015 |
| 3 | GREENWOOD | WYGLE | 1 | NE | NW | SW | 12 | 27 | 10 | E | OP | 11/25/2015 |
| 3 | GREENWOOD | PETERSON (not COBLE) | B2 | SW | NW | SE | 7 | 27 | 11 | E | OP | 10/05/2015 |
| 3 | GREENWOOD | PETERSON (not COBLE) | B1 | SW | NW | SE | 7 | 27 | 11 | E | OP | 10/05/2015 |
| 3 | GREENWOOD | PETERSON (not COBLE) | 01 | S2 | NW | SE | 7 | 27 | 11 | E | OP | 10/05/2015 |

Wells/Records Removed from "Requiring Action"

| DIST | COUNTY | LEASE NAME | WELL NO | Q-3 | Q-2 | Q-1 | SEC | TWP | RNG | DIR | RECODE | REMOVE DATE |
|------|-----------|---------------------------|---------|-----|-----|-----|-----|-----|-----|-----|--------|-------------|
| 3 | GREENWOOD | MANWARREN (?SHOBE-WARREN) | 14-1 | | | SE | 1 | 27 | 12 | E | O | 11/23/2015 |
| 3 | GREENWOOD | MANWARREN (?SHOBE-WARREN) | 08-2 | | | SE | 1 | 27 | 12 | E | O | 11/23/2015 |
| 3 | GREENWOOD | MANWARREN (?SHOBE-WARREN) | 01-1 | | | SE | 1 | 27 | 12 | E | O | 11/23/2015 |
| 3 | GREENWOOD | MANWARREN (?SHOBE-WARREN) | 11-1 | | | SE | 1 | 27 | 12 | E | O | 11/23/2015 |
| 3 | GREENWOOD | MANWARREN (?SHOBE-WARREN) | 15-1 | | | SE | 1 | 27 | 12 | E | O | 11/23/2015 |
| 3 | GREENWOOD | MANWARREN (?SHOBE-WARREN) | 02-1 | | | SE | 1 | 27 | 12 | E | O | 11/23/2015 |
| 3 | GREENWOOD | MANWARREN (?SHOBE-WARREN) | 06-1 | | | SE | 1 | 27 | 12 | E | O | 11/23/2015 |
| 3 | GREENWOOD | MANWARREN (?SHOBE-WARREN) | 10-1 | | | SE | 1 | 27 | 12 | E | O | 11/23/2015 |
| 3 | GREENWOOD | MANWARREN (not Manwaring) | 3-1 | NW | NE | SE | 1 | 27 | 12 | E | O | 03/26/2015 |
| 3 | GREENWOOD | MANWARREN (not Manwaring) | 5-1 | NW | NW | SE | 1 | 27 | 12 | E | O | 03/26/2015 |
| 3 | GREENWOOD | MANWARREN (not Manwaring) | 7-1 | NW | NW | SE | 1 | 27 | 12 | E | O | 03/26/2015 |
| 3 | GREENWOOD | LATHAM (was STEWART) | 21 | | | NE | 12 | 27 | 12 | E | O | 11/23/2015 |
| 3 | GREENWOOD | LATHAM (was STEWART) | 06 | | | NE | 12 | 27 | 12 | E | O | 11/23/2015 |
| 3 | GREENWOOD | LATHAM (was STEWART) | 03 | | | NE | 12 | 27 | 12 | E | O | 11/23/2015 |
| 3 | GREENWOOD | LATHAM (was STEWART) | 02 | | | NW | 12 | 27 | 12 | E | O | 11/23/2015 |
| 3 | GREENWOOD | LATHAM (was STEWART) | 23 | | | NE | 12 | 27 | 12 | E | O | 11/23/2015 |
| 3 | GREENWOOD | LATHAM (was STEWART) | 07 | | | NE | 12 | 27 | 12 | E | O | 11/23/2015 |
| 3 | GREENWOOD | LATHAM (was STEWART) | 08 | | | NE | 12 | 27 | 12 | E | O | 11/23/2015 |
| 3 | GREENWOOD | LATHAM (was STEWART) | 09 | | | NE | 12 | 27 | 12 | E | O | 11/23/2015 |
| 3 | GREENWOOD | LATHAM (was STEWART) | 12 | | | NE | 12 | 27 | 12 | E | O | 11/23/2015 |
| 3 | GREENWOOD | LATHAM (was STEWART) | 14 | | | NE | 12 | 27 | 12 | E | O | 11/23/2015 |
| 3 | GREENWOOD | LATHAM (was STEWART) | 17 | | | NE | 12 | 27 | 12 | E | O | 11/23/2015 |
| 3 | GREENWOOD | LATHAM (was STEWART) | 05 | | | SW | 12 | 27 | 12 | E | O | 11/23/2015 |
| 3 | GREENWOOD | HALSELL | W-15 | | | | 9 | 27 | 13 | E | OPF | 06/30/2008 |
| 3 | GREENWOOD | HALSELL | W-14 | | | | 9 | 27 | 13 | E | OPF | 06/30/2008 |
| 3 | GREENWOOD | HALSELL | W-13 | | | | 9 | 27 | 13 | E | OPF | 06/30/2008 |
| 3 | GREENWOOD | HALSELL FOUND | 5 | | | | 9 | 27 | 13 | E | DUP | 03/12/2001 |
| 3 | GREENWOOD | HALSELL FOUND | 10 | | | | 9 | 27 | 13 | E | DUP | 03/12/2001 |
| 3 | GREENWOOD | HALSELL FOUND | 9 | | | | 9 | 27 | 13 | E | DUP | 03/12/2001 |
| 3 | GREENWOOD | HALSELL FOUND | 8 | | | | 9 | 27 | 13 | E | DUP | 03/12/2001 |
| 3 | GREENWOOD | HALSELL FOUND | 6 | | | | 9 | 27 | 13 | E | DUP | 03/12/2001 |
| 3 | GREENWOOD | HALSELL FOUND | 7 | | | | 9 | 27 | 13 | E | DUP | 03/12/2001 |
| 3 | GREENWOOD | HALSELL FOUND | W-12 | | | | 9 | 27 | 13 | E | OPF | 06/30/2008 |
| 3 | GREENWOOD | HALSELL FOUND | W-11 | | | | 9 | 27 | 13 | E | OPF | 06/30/2008 |
| 3 | GREENWOOD | HALSELL FOUND | 4 | | | | 9 | 27 | 13 | E | OPF | 06/30/2008 |
| 3 | GREENWOOD | HALSELL FOUND | 3 | | | | 9 | 27 | 13 | E | OPF | 06/30/2008 |
| 3 | GREENWOOD | HALSELL FOUND | 2 | | | | 9 | 27 | 13 | E | OPF | 06/30/2008 |
| 3 | GREENWOOD | HALSELL FOUND | 1 | | | | 9 | 27 | 13 | E | OPF | 06/30/2008 |
| 3 | GREENWOOD | ENGSTROM | 18-A | SW | NW | NE | 15 | 27 | 13 | E | OP | 10/07/2015 |
| 3 | GREENWOOD | MARR | 1-B | W2 | SW | SW | 22 | 27 | 13 | E | OP | 10/15/2015 |
| 3 | GREENWOOD | SEVERY-17 (MAST) | 1 | NE | NE | SW | 17 | 28 | 11 | E | OP | 04/18/2016 |
| 3 | GREENWOOD | SHELL | 4 | | | | 17 | 28 | 11 | E | NWL | 03/18/2002 |
| 3 | GREENWOOD | SHELL | 2 | | | | 17 | 28 | 11 | E | NWL | 03/18/2002 |
| 3 | GREENWOOD | SHELL | 1 | | | | 17 | 28 | 11 | E | NWL | 03/18/2002 |
| 3 | GREENWOOD | LAUCK RANCH (DEFEVER) | 1 | C | SE | SW | 9 | 28 | 13 | E | OP | 10/14/2015 |
| 3 | GREENWOOD | LAUCK RANCH | 1-B | SW | NE | NE | 10 | 28 | 13 | E | OP | 10/14/2015 |
| 3 | GREENWOOD | LAUCK RANCH (HUFFINE) | 1 | SE | SE | NW | 10 | 28 | 13 | E | OP | 10/14/2015 |
| 3 | JEFFERSON | BROWN | 1 | NW | NE | NW | 25 | 8 | 19 | E | PRP | 10/01/2015 |
| 3 | JEFFERSON | FULTON A | 1-A | NE | NE | NW | 25 | 8 | 19 | E | PRP | 10/01/2015 |
| 3 | JEFFERSON | ROBERTSON (not WATTERS) | 1 | C | SE | NE | 26 | 8 | 19 | E | PRP | 10/27/2015 |
| 3 | JEFFERSON | MEYER | 1-86 | SE | SW | NW | 32 | 8 | 20 | E | OP | 10/19/2015 |
| 3 | JEFFERSON | FARRIS | 1-88 | SE | SE | SE | 5 | 9 | 20 | E | O | 10/07/2015 |
| 3 | JOHNSON | LANE | 1 | N2 | NW | SW | 35 | 13 | 22 | E | OP | 10/14/2015 |
| 3 | JOHNSON | ROTHFELDER | 5 | | | SE | 32 | 13 | 23 | E | LP | 06/20/2012 |
| 3 | JOHNSON | ROTHFELDER | 4 | | | SE | 32 | 13 | 23 | E | LP | 06/20/2012 |
| 3 | JOHNSON | KELLER (not GARDNER) | 2 | SE | SE | NW | 4 | 14 | 22 | E | OP | 10/08/2015 |
| 3 | JOHNSON | KELLER (not GARDNER) | 1 | SE | SE | NW | 4 | 14 | 22 | E | OP | 10/08/2015 |
| 3 | JOHNSON | KNABE | 1 | | | NE | 8 | 14 | 22 | E | ER | 03/27/2015 |
| 3 | JOHNSON | KNABE | 2 | | | NE | 8 | 14 | 22 | E | ER | 03/27/2015 |

Wells/Records Removed from "Requiring Action"

| DIST | COUNTY | LEASE NAME | WELL NO | Q-3 | Q-2 | Q-1 | SEC | TWP | RNG | DIR | RECODE | REMOVE DATE |
|------|---------|--|-----------|-----|-----|-----|-----|-----|-----|-----|--------|-------------|
| 3 | JOHNSON | KNABE | 2 | | | SW | 8 | 14 | 22 | E | ER | 03/27/2015 |
| 3 | JOHNSON | KNABE | 1 | | | SW | 8 | 14 | 22 | E | ER | 03/27/2015 |
| 3 | JOHNSON | KNABE | 1 (1A) | SW | SW | NW | 8 | 14 | 22 | E | OP | 03/27/2015 |
| 3 | JOHNSON | KNABE | 2 (2A) | S2 | SW | NW | 8 | 14 | 22 | E | OP | 03/27/2015 |
| 3 | JOHNSON | BRENNER | 6 | | NW | NW | 3 | 15 | 25 | E | ER | 09/22/2010 |
| 3 | JOHNSON | BRENNER | 3 | | NW | NW | 3 | 15 | 25 | E | OP | 09/22/2010 |
| 3 | JOHNSON | BRENNER | 1 | | NW | NW | 3 | 15 | 25 | E | OP | 09/22/2010 |
| 3 | JOHNSON | BRENNER | 2 | | NW | NW | 3 | 15 | 25 | E | OP | 09/22/2010 |
| 3 | JOHNSON | BRENNER | 4 | | NW | NW | 3 | 15 | 25 | E | OP | 09/22/2010 |
| 3 | JOHNSON | BRENNER | 5 | | NW | NW | 3 | 15 | 25 | E | OP | 09/22/2010 |
| 3 | LABETTE | PHILLIPS (not LOGAN) | 1 | | S2 | NE | 20 | 31 | 18 | E | OP | 08/14/2015 |
| 3 | LABETTE | POOLE-1917 (now WAGGONER) | (WAG01) 1 | | SW | SW | 29 | 31 | 18 | E | OP | 06/12/2015 |
| 3 | LABETTE | KERN (not KERR)(now HORNBACK) | 1-(1927) | | | SW | 30 | 31 | 18 | E | PRP | 06/15/2015 |
| 3 | LABETTE | Waggoner (DARTNELL, 1920's) | (WAG08) | SE | SW | SE | 30 | 31 | 18 | E | PRP | 06/15/2015 |
| 3 | LABETTE | Waggoner (DARTNELL, 1920's) | OW# | | | SE | 30 | 31 | 18 | E | PRP | 06/15/2015 |
| 3 | LABETTE | BEACHNER (KITSELMAN-1903) | 5 | | S2 | SW | 33 | 31 | 18 | E | PRP | 06/16/2015 |
| 3 | LABETTE | BEACHNER (KITSELMAN-1903) | 1 | | S2 | SW | 33 | 31 | 18 | E | PRP | 06/16/2015 |
| 3 | LABETTE | BEACHNER (KITSELMAN-1903) | 4 | | S2 | SW | 33 | 31 | 18 | E | PRP | 06/16/2015 |
| 3 | LABETTE | BEACHNER (KITSELMAN-1903) | 2 | | S2 | SW | 33 | 31 | 18 | E | PRP | 06/16/2015 |
| 3 | LABETTE | BEACHNER (KITSELMAN-1903) | 3 | | S2 | SW | 33 | 31 | 18 | E | PRP | 06/16/2015 |
| 3 | LABETTE | LORENZ (HY-GRADE-80's/McATEE-70's/McCARTER-20's) | 1 | | | NW | 33 | 31 | 18 | E | PRP | 06/16/2015 |
| 3 | LABETTE | LORENZ (HY-GRADE-80's/McATEE-70's/McCARTER-20's) | 5 | | | NW | 33 | 31 | 18 | E | PRP | 06/16/2015 |
| 3 | LABETTE | LORENZ (HY-GRADE-80's/McATEE-70's/McCARTER-20's) | 4 | | | NW | 33 | 31 | 18 | E | PRP | 06/16/2015 |
| 3 | LABETTE | LORENZ (HY-GRADE-80's/McATEE-70's/McCARTER-20's) | 3 | | | NW | 33 | 31 | 18 | E | PRP | 06/16/2015 |
| 3 | LABETTE | LORENZ (HY-GRADE-80's/McATEE-70's/McCARTER-20's) | 2 | | | NW | 33 | 31 | 18 | E | PRP | 06/16/2015 |
| 3 | LABETTE | SPRADLIN | 1 | | NW | SE | 33 | 31 | 18 | E | DUP | 06/16/2015 |
| 3 | LABETTE | LAWRENCE | 1 | C | SE | SE | 19 | 31 | 19 | E | OP | 10/14/2015 |
| 3 | LABETTE | AUTEM (BEACHNER1-GROTHER) | 1 | SE | NE | NE | 9 | 31 | 21 | E | O | 11/18/2014 |
| 3 | LABETTE | AUTEM (BEACHNER3-GROTHER) | 3 | SE | SE | NE | 9 | 31 | 21 | E | O | 11/18/2014 |
| 3 | LABETTE | AUTEM (BEACHNER7-GROTHER) | 7 | SE | SE | NE | 9 | 31 | 21 | E | O | 11/18/2014 |
| 3 | LABETTE | WAMSLEY | 1 | | | NE | 16 | 31 | 21 | E | O | 11/18/2014 |
| 3 | LABETTE | WAMSLEY | 2 | | | NE | 16 | 31 | 21 | E | O | 11/18/2014 |
| 3 | LABETTE | WAMSLEY | 3 | | | NE | 16 | 31 | 21 | E | O | 11/18/2014 |
| 3 | LABETTE | COOK | (COOK08) | SW | SE | NE | 20 | 31 | 21 | E | POP | 04/06/2018 |
| 3 | LABETTE | COOK / BARNES (not LUCAS) | 01 | | NE | NE | 21 | 31 | 21 | E | O | 04/14/2015 |
| 3 | LABETTE | COOK / BARNES (not LUCAS) | 11 | | NE | NE | 21 | 31 | 21 | E | O | 04/14/2015 |
| 3 | LABETTE | BOBBY MYERS | 1 | SW | SW | SW | 25 | 32 | 17 | E | O | 11/17/2015 |
| 3 | LABETTE | BOBBY MYERS | 2 | SW | SW | SW | 25 | 32 | 17 | E | O | 11/17/2015 |
| 3 | LABETTE | BOBBY MYERS | 3 | SW | SW | SW | 25 | 32 | 17 | E | O | 11/17/2015 |
| 3 | LABETTE | SHAW | 1 | | | SW | 26 | 32 | 17 | E | DUP | 10/14/2014 |
| 3 | LABETTE | SHAW | 2 | | | SW | 26 | 32 | 17 | E | DUP | 10/14/2014 |
| 3 | LABETTE | SHAW | 3 | | | SW | 26 | 32 | 17 | E | DUP | 10/14/2014 |
| 3 | LABETTE | SHAW | 5 | | | SW | 26 | 32 | 17 | E | DUP | 10/14/2014 |
| 3 | LABETTE | SHAW | 4 | | | SW | 26 | 32 | 17 | E | DUP | 10/14/2014 |
| 3 | LABETTE | SPRADLING | 14-B | | SW | NW | 26 | 32 | 17 | E | O | 10/10/2014 |
| 3 | LABETTE | SPRADLING | 26-B | | SW | NW | 26 | 32 | 17 | E | O | 10/10/2014 |
| 3 | LABETTE | SPRADLING | 32-B | | NW | NW | 26 | 32 | 17 | E | O | 10/10/2014 |
| 3 | LABETTE | SPRADLING | 15-B | | SW | NW | 26 | 32 | 17 | E | O | 10/10/2014 |
| 3 | LABETTE | SPRADLING | 33-B | | SE | NW | 26 | 32 | 17 | E | O | 10/10/2014 |
| 3 | LABETTE | SPRADLING | EOS-2 | | NE | NE | 26 | 32 | 17 | E | O | 10/10/2014 |
| 3 | LABETTE | SPRADLING | 54 | | NE | NW | 26 | 32 | 17 | E | O | 10/10/2014 |
| 3 | LABETTE | SPRADLING | WS-2 | | SW | NW | 26 | 32 | 17 | E | O | 10/10/2014 |
| 3 | LABETTE | SPRADLING | 25-B | | SW | NW | 26 | 32 | 17 | E | O | 10/10/2014 |
| 3 | LABETTE | SPRADLING | 49 | | | SW | 26 | 32 | 17 | E | O | 10/10/2014 |

Wells/Records Removed from "Requiring Action"

| DIST | COUNTY | LEASE NAME | WELL NO | Q-3 | Q-2 | Q-1 | SEC | TWP | RNG | DIR | RECODE | REMOVE DATE |
|------|---------|--------------------------------|---------|-----|-----|-----|-----|-----|-----|-----|--------|-------------|
| 3 | LABETTE | SPRADLING | 55 | | SW | NW | 26 | 32 | 17 | E | O | 10/10/2014 |
| 3 | LABETTE | SPRADLING | 68 | | NE | NE | 26 | 32 | 17 | E | O | 10/10/2014 |
| 3 | LABETTE | SPRADLING | EOSI-1 | | NE | NE | 26 | 32 | 17 | E | O | 10/10/2014 |
| 3 | LABETTE | SPRADLING | 57 | | SE | NW | 26 | 32 | 17 | E | O | 10/10/2014 |
| 3 | LABETTE | SPRADLING | 11-B | | SW | SW | 26 | 32 | 17 | E | O | 10/10/2014 |
| 3 | LABETTE | SPRADLING | 31-B | | SW | SW | 26 | 32 | 17 | E | O | 10/10/2014 |
| 3 | LABETTE | SPRADLING | 61 | | NW | SW | 26 | 32 | 17 | E | O | 10/10/2014 |
| 3 | LABETTE | SPRADLING | EOS-1 | | NE | NE | 26 | 32 | 17 | E | O | 10/10/2014 |
| 3 | LABETTE | SPRADLING | 52 | | NE | NW | 26 | 32 | 17 | E | O | 10/10/2014 |
| 3 | LABETTE | SPRADLING | 73 | | SW | SW | 26 | 32 | 17 | E | O | 10/10/2014 |
| 3 | LABETTE | SPRADLING | 72 | | SW | SW | 26 | 32 | 17 | E | O | 10/10/2014 |
| 3 | LABETTE | SPRADLING | 53 | NE | NE | NW | 26 | 32 | 17 | E | OP | 10/10/2014 |
| 3 | LABETTE | SPRADLING | 71 | SW | SW | SW | 26 | 32 | 17 | E | OP | 10/10/2014 |
| 3 | LABETTE | SPRADLING | 66 | NW | SW | SW | 26 | 32 | 17 | E | OP | 10/10/2014 |
| 3 | LABETTE | SPRADLING | 62 | NE | NW | SW | 26 | 32 | 17 | E | OP | 10/10/2014 |
| 3 | LABETTE | SPRADLING | 56 | NE | SW | NW | 26 | 32 | 17 | E | OP | 10/10/2014 |
| 3 | LABETTE | SPRADLING | 02 | | NE | NW | 26 | 32 | 17 | E | OP | 10/10/2014 |
| 3 | LABETTE | SPRADLING | 2-B | NW | NE | SW | 26 | 32 | 17 | E | OP | 10/10/2014 |
| 3 | LABETTE | SPRADLING | 1-B | SW | SE | NW | 26 | 32 | 17 | E | OP | 10/10/2014 |
| 3 | LABETTE | SPRADLING (C H) | 59 | | | NW | 26 | 32 | 17 | E | O | 10/10/2014 |
| 3 | LABETTE | SPRADLING (C H) | 51 | | | NW | 26 | 32 | 17 | E | O | 10/10/2014 |
| 3 | LABETTE | SPRADLING (C H) | 58 | | | NW | 26 | 32 | 17 | E | O | 10/10/2014 |
| 3 | LABETTE | SPRADLING (C H) | 70 | | | SW | 26 | 32 | 17 | E | O | 10/10/2014 |
| 3 | LABETTE | SPRADLING (C H) | 63 | | | SW | 26 | 32 | 17 | E | O | 10/10/2014 |
| 3 | LABETTE | SPRADLING (C H) | 60 | | NE | NE | 26 | 32 | 17 | E | O | 10/10/2014 |
| 3 | LABETTE | SPRADLING (C H) (NOT Williams) | 67 | | | SW | 26 | 32 | 17 | E | O | 10/13/2014 |
| 3 | LABETTE | SPRADLING (C H) (NOT Williams) | 65 | | | SW | 26 | 32 | 17 | E | O | 10/13/2014 |
| 3 | LABETTE | SPRADLING (C H) (NOT Williams) | 69 | | | SW | 26 | 32 | 17 | E | O | 10/13/2014 |
| 3 | LABETTE | SPRADLING (C H) (NOT Williams) | 64 | | | SW | 26 | 32 | 17 | E | O | 10/13/2014 |
| 3 | LABETTE | SPRADLING (C L) (NOT Williams) | 02 | NE | NE | NE | 26 | 32 | 17 | E | O | 10/13/2014 |
| 3 | LABETTE | SPRADLING (C L) (NOT Williams) | 50 | | | SE | 26 | 32 | 17 | E | O | 10/13/2014 |
| 3 | LABETTE | SPRADLING (ORD) | 19-B | | NW | SW | 26 | 32 | 17 | E | O | 10/10/2014 |
| 3 | LABETTE | SPRADLING (ORD) | 26-B | | SW | NW | 26 | 32 | 17 | E | O | 10/10/2014 |
| 3 | LABETTE | SPRADLING (ORD) | 20-B | | NE | SW | 26 | 32 | 17 | E | O | 10/10/2014 |
| 3 | LABETTE | SPRADLING (ORD) | 16-B | | NE | NW | 26 | 32 | 17 | E | O | 10/10/2014 |
| 3 | LABETTE | SPRADLING (ORD) | 22-B | | | | 26 | 32 | 17 | E | O | 10/10/2014 |
| 3 | LABETTE | SPRADLING (ORD) | 24-B | | NW | SW | 26 | 32 | 17 | E | O | 10/10/2014 |
| 3 | LABETTE | SPRADLING (ORD) | 8-W-B | | NW | SW | 26 | 32 | 17 | E | O | 10/10/2014 |
| 3 | LABETTE | SPRADLING (ORD) | 35 | | SW | SW | 26 | 32 | 17 | E | O | 10/10/2014 |
| 3 | LABETTE | SPRADLING (ORD) | 28-B | | NW | SW | 26 | 32 | 17 | E | O | 10/10/2014 |
| 3 | LABETTE | SPRADLING (ORD) | 30 | | | NW | 26 | 32 | 17 | E | O | 10/10/2014 |
| 3 | LABETTE | SPRADLING (ORD) | 27-B | | NE | NW | 26 | 32 | 17 | E | O | 10/10/2014 |
| 3 | LABETTE | SPRADLING (ORD) | 29-B | | | NW | 26 | 32 | 17 | E | O | 10/10/2014 |
| 3 | LABETTE | SPRADLING (ORD) | 18-B | | SE | NW | 26 | 32 | 17 | E | O | 10/10/2014 |
| 3 | LABETTE | SPRADLING (ORD) | 21-B | | NE | SW | 26 | 32 | 17 | E | O | 10/10/2014 |
| 3 | LABETTE | SPRADLING (ORD) | 34 | | SW | SW | 26 | 32 | 17 | E | O | 10/10/2014 |
| 3 | LABETTE | SPRADLING (ORD) | 4-WB | | SE | NW | 26 | 32 | 17 | E | O | 10/10/2014 |
| 3 | LABETTE | SPRADLING (ORD) | 17-B | | SW | SW | 26 | 32 | 17 | E | O | 10/10/2014 |
| 3 | LABETTE | SPRADLING (ORD) | 33 | | SE | NW | 26 | 32 | 17 | E | O | 10/10/2014 |
| 3 | LABETTE | SPRADLING (ORD) (NOT Williams) | WSW | | | | 26 | 32 | 17 | E | O | 10/13/2014 |
| 3 | LABETTE | SPRADLING (ORD) (NOT Williams) | 12-B | | | | 26 | 32 | 17 | E | O | 10/13/2014 |
| 3 | LABETTE | SPRADLING (ORD) (NOT Williams) | 16 | | NE | NW | 26 | 32 | 17 | E | O | 10/13/2014 |
| 3 | LABETTE | SPRADLING (ORD) (NOT Williams) | 32 | | NW | NW | 26 | 32 | 17 | E | O | 10/13/2014 |
| 3 | LABETTE | SPRADLING (ORD) (NOT Williams) | 04 | | | | 26 | 32 | 17 | E | O | 10/13/2014 |
| 3 | LABETTE | SPRADLING (ORD) (NOT Williams) | 9-B | | SW | NW | 26 | 32 | 17 | E | O | 10/13/2014 |
| 3 | LABETTE | SPRADLING (ORD) (NOT Williams) | 4-WB | | S2 | NW | 26 | 32 | 17 | E | O | 10/13/2014 |
| 3 | LABETTE | SPRADLING (ORD) (NOT Williams) | 01 | | | | 26 | 32 | 17 | E | O | 10/13/2014 |
| 3 | LABETTE | SPRADLING (ORD) (NOT Williams) | 1-SWS | | | | 26 | 32 | 17 | E | O | 10/13/2014 |
| 3 | LABETTE | SPRADLING (ORD) (NOT Williams) | 06 | | SW | NW | 26 | 32 | 17 | E | O | 10/13/2014 |

Wells/Records Removed from "Requiring Action"

| DIST | COUNTY | LEASE NAME | WELL NO | Q-3 | Q-2 | Q-1 | SEC | TWP | RNG | DIR | RECODE | REMOVE DATE |
|------|---------|--------------------------------|---------|-----|-----|-----|-----|-----|-----|-----|--------|-------------|
| 3 | LABETTE | SPRADLING (ORD) (NOT Williams) | 31 | | W2 | SW | 26 | 32 | 17 | E | O | 10/13/2014 |
| 3 | LABETTE | BOBBY MYERS (ELDON) | 11 | NW | SE | NE | 35 | 32 | 17 | E | O | 10/15/2014 |
| 3 | LABETTE | BOBBY MYERS (ELDON) | 12 | NE | SW | NE | 35 | 32 | 17 | E | O | 10/15/2014 |
| 3 | LABETTE | BOBBY MYERS (ELDON) | 13 | NE | SW | NE | 35 | 32 | 17 | E | O | 10/15/2014 |
| 3 | LABETTE | BOBBY MYERS (ELDON) | 10 | | S2 | SE | 35 | 32 | 17 | E | O | 10/15/2014 |
| 3 | LABETTE | BOBBY MYERS (ELDON) | 18 | SW | SE | NE | 35 | 32 | 17 | E | O | 10/15/2014 |
| 3 | LABETTE | BOBBY MYERS (ELDON) | 08 | SE | SE | SE | 35 | 32 | 17 | E | O | 10/15/2014 |
| 3 | LABETTE | BOBBY MYERS (ELDON) | 2-G | NE | SE | NE | 35 | 32 | 17 | E | O | 10/15/2014 |
| 3 | LABETTE | BOBBY MYERS (ELDON) | 15 | NW | SE | NE | 35 | 32 | 17 | E | O | 10/15/2014 |
| 3 | LABETTE | BOBBY MYERS (ELDON) | 16 | SE | SW | SE | 35 | 32 | 17 | E | O | 10/15/2014 |
| 3 | LABETTE | BOBBY MYERS (ELDON) | 03 | NW | SE | NE | 35 | 32 | 17 | E | O | 10/15/2014 |
| 3 | LABETTE | BOBBY MYERS (ELDON) | 17 | SE | SW | SE | 35 | 32 | 17 | E | O | 10/15/2014 |
| 3 | LABETTE | BOBBY MYERS (ELDON) | 14 | SW | SE | NE | 35 | 32 | 17 | E | O | 10/15/2014 |
| 3 | LABETTE | BOBBY MYERS (ELDON) | 17 | SW | SE | NE | 35 | 32 | 17 | E | O | 10/15/2014 |
| 3 | LABETTE | BOBBY MYERS (ELDON) | 09 | NE | SW | SE | 35 | 32 | 17 | E | O | 10/15/2014 |
| 3 | LABETTE | GREGORY B | A-1 | SW | NW | SW | 35 | 32 | 17 | E | O | 10/14/2014 |
| 3 | LABETTE | GREGORY L NORTH | 14 | NE | NW | SW | 35 | 32 | 17 | E | O | 10/14/2014 |
| 3 | LABETTE | GREGORY L NORTH | 13 | SE | SW | NW | 35 | 32 | 17 | E | O | 10/14/2014 |
| 3 | LABETTE | GREGORY L NORTH | 23 | SE | NW | SW | 35 | 32 | 17 | E | O | 10/14/2014 |
| 3 | LABETTE | GREGORY L NORTH | 21 | NW | NE | SW | 35 | 32 | 17 | E | O | 10/14/2014 |
| 3 | LABETTE | GREGORY L NORTH | 19 | NE | NW | SW | 35 | 32 | 17 | E | O | 10/14/2014 |
| 3 | LABETTE | GREGORY L NORTH | 22 | SW | NE | SW | 35 | 32 | 17 | E | O | 10/14/2014 |
| 3 | LABETTE | GREGORY L NORTH | 12 | SW | SW | NW | 35 | 32 | 17 | E | O | 10/14/2014 |
| 3 | LABETTE | GREGORY L NORTH | 17 | SW | NW | SW | 35 | 32 | 17 | E | O | 10/14/2014 |
| 3 | LABETTE | GREGORY L NORTH | 02 | NE | NW | NW | 35 | 32 | 17 | E | O | 10/14/2014 |
| 3 | LABETTE | GREGORY L NORTH | 01 | NW | SE | NW | 35 | 32 | 17 | E | O | 10/14/2014 |
| 3 | LABETTE | GREGORY L NORTH | 18 | NE | NW | SW | 35 | 32 | 17 | E | O | 10/14/2014 |
| 3 | LABETTE | GREGORY L NORTH | 16 | NW | NW | SW | 35 | 32 | 17 | E | O | 10/14/2014 |
| 3 | LABETTE | GREGORY L NORTH | 25 | NW | NW | SW | 35 | 32 | 17 | E | O | 10/14/2014 |
| 3 | LABETTE | GREGORY L NORTH | W-14 | NE | SW | NW | 35 | 32 | 17 | E | O | 10/14/2014 |
| 3 | LABETTE | GREGORY L NORTH | 10 | SE | SW | NW | 35 | 32 | 17 | E | O | 10/14/2014 |
| 3 | LABETTE | GREGORY L NORTH | 04 | NW | NW | NW | 35 | 32 | 17 | E | O | 10/14/2014 |
| 3 | LABETTE | GREGORY L NORTH | 24 | SW | NW | SW | 35 | 32 | 17 | E | O | 10/14/2014 |
| 3 | LABETTE | GREGORY L NORTH | 09 | SW | SW | NW | 35 | 32 | 17 | E | O | 10/14/2014 |
| 3 | LABETTE | GREGORY L NORTH | 08 | SE | SW | NW | 35 | 32 | 17 | E | O | 10/14/2014 |
| 3 | LABETTE | GREGORY L NORTH | A | NE | NW | NW | 35 | 32 | 17 | E | O | 10/14/2014 |
| 3 | LABETTE | GREGORY L NORTH | 06 | NE | SW | NW | 35 | 32 | 17 | E | O | 10/14/2014 |
| 3 | LABETTE | GREGORY L NORTH | C | NW | NW | NW | 35 | 32 | 17 | E | O | 10/14/2014 |
| 3 | LABETTE | GREGORY L NORTH | 11 | SE | SW | NW | 35 | 32 | 17 | E | O | 10/14/2014 |
| 3 | LABETTE | GREGORY L NORTH | 07 | SE | SW | NW | 35 | 32 | 17 | E | O | 10/14/2014 |
| 3 | LABETTE | GREGORY L NORTH | 03 | NE | NW | NW | 35 | 32 | 17 | E | O | 10/14/2014 |
| 3 | LABETTE | GREGORY L NORTH | B | NE | NW | NW | 35 | 32 | 17 | E | O | 10/14/2014 |
| 3 | LABETTE | GREGORY L NORTH | 20 | NE | NW | SW | 35 | 32 | 17 | E | O | 10/14/2014 |
| 3 | LABETTE | BOBBY MYERS (ELDON) | 02 | SE | SW | NW | 36 | 32 | 17 | E | O | 10/16/2014 |
| 3 | LABETTE | BOBBY MYERS (ELDON) | 03 | SW | SW | NW | 36 | 32 | 17 | E | O | 10/16/2014 |
| 3 | LABETTE | BOBBY MYERS (ELDON) | 01 | NE | SW | NW | 36 | 32 | 17 | E | O | 10/16/2014 |
| 3 | LABETTE | BEVERLY ANDERSON | (BRA02) | SW | NW | SW | 3 | 32 | 18 | E | OP | 11/29/2006 |
| 3 | LABETTE | BEVERLY ANDERSON | (BRA01) | NW | NW | SW | 3 | 32 | 18 | E | OP | 11/29/2006 |
| 3 | LABETTE | HUCKE (not HUCHE) | 2 | | SW | SW | 3 | 32 | 18 | E | OP | 06/11/2015 |
| 3 | LABETTE | HUCKE (not HUCHE) | 4 | | SW | SW | 3 | 32 | 18 | E | OP | 06/11/2015 |
| 3 | LABETTE | C AND L FARMS (not FRANK) | 1A | SW | SE | SW | 12 | 32 | 18 | E | O | 10/07/2015 |
| 3 | LABETTE | C AND L FARMS (not FRANK) | 02 | NW | NE | SW | 12 | 32 | 18 | E | O | 10/07/2015 |
| 3 | LABETTE | C AND L FARMS (not FRANK) | 1@43' | SW | SE | SW | 12 | 32 | 18 | E | OP | 10/07/2015 |
| 3 | LABETTE | C AND L FARMS (not FRANK) | 01 | SW | SE | NW | 12 | 32 | 18 | E | OP | 10/07/2015 |
| 3 | LABETTE | MOUND VALLEY A | (MV05) | SW | SE | SW | 35 | 32 | 18 | E | NWL | 10/21/2016 |
| 3 | LABETTE | CARLTON | 1 | | | NW | 17 | 32 | 19 | E | DUP | 12/15/2000 |
| 3 | LABETTE | CARLTON | 2 | | | NW | 17 | 32 | 19 | E | DUP | 12/15/2000 |
| 3 | LABETTE | KERR-BLANKENSHIP (not Seifert) | 1 | NW | SW | SW | 2 | 33 | 17 | E | O | 04/07/2015 |
| 3 | LABETTE | KERR-BLANKENSHIP (not Seifert) | 5 | SW | SW | SW | 2 | 33 | 17 | E | O | 04/07/2015 |

Wells/Records Removed from "Requiring Action"

| DIST | COUNTY | LEASE NAME | WELL NO | Q-3 | Q-2 | Q-1 | SEC | TWP | RNG | DIR | RECODE | REMOVE DATE |
|------|---------|--|-----------|-----|-----|-----|-----|-----|-----|-----|--------|-------------|
| 3 | LABETTE | KERR-BLANKENSHIP (not Seifert) | 4 | NW | SW | SW | 2 | 33 | 17 | E | O | 04/07/2015 |
| 3 | LABETTE | KERR-BLANKENSHIP (not Seifert) | 2 | NW | SW | SW | 2 | 33 | 17 | E | O | 04/07/2015 |
| 3 | LABETTE | KNIPMEYER FLOOD (not Seifert) | 3 | NW | SW | SW | 2 | 33 | 17 | E | O | 04/07/2015 |
| 3 | LABETTE | RAMSEY | 11 | | | NE | 23 | 33 | 17 | E | DUP | 12/15/2000 |
| 3 | LABETTE | RAMSEY | 8 | | | NE | 23 | 33 | 17 | E | DUP | 12/15/2000 |
| 3 | LABETTE | RAMSEY | 12 | | | NE | 23 | 33 | 17 | E | DUP | 12/15/2000 |
| 3 | LABETTE | RAMSEY | 13 | | | NE | 23 | 33 | 17 | E | DUP | 12/15/2000 |
| 3 | LABETTE | RAMSEY | 9 | | | NE | 23 | 33 | 17 | E | DUP | 12/15/2000 |
| 3 | LABETTE | RAMSEY | 10 | | | NE | 23 | 33 | 17 | E | DUP | 12/15/2000 |
| 3 | LABETTE | HARSHAW (NOT WISHALL) | 2 | | | SE | 26 | 33 | 17 | E | DUP | 05/11/2015 |
| 3 | LABETTE | HARSHAW (NOT WISHALL) | 1 | | | SE | 26 | 33 | 17 | E | DUP | 05/11/2015 |
| 3 | LABETTE | HARSHAW TRUST | (HSW04) | | | SE | 26 | 33 | 17 | E | NWL | 07/14/2011 |
| 3 | LABETTE | HARSHAW TRUST | (HSW01) | | | SE | 26 | 33 | 17 | E | O | 07/14/2011 |
| 3 | LABETTE | VAIL36 (EVITTS) | (VAI36-1) | | NW | NW | 36 | 33 | 17 | E | POP | 07/27/2012 |
| 3 | LABETTE | MOUND VALLEY A | (MVO2) | NW | NW | NW | 2 | 33 | 18 | E | NWL | 10/21/2016 |
| 3 | LABETTE | WELTMER | INJ-1 | NE | NW | NE | 4 | 33 | 18 | E | OP | 11/25/2015 |
| 3 | LABETTE | MURRAY/HOLLENBECK (not MURRY A) | 3 | NE | SW | SW | 6 | 33 | 18 | E | O | 04/07/2015 |
| 3 | LABETTE | MURRAY/HOLLENBECK (not MURRY A) | 1 | SW | SW | SW | 6 | 33 | 18 | E | O | 04/07/2015 |
| 3 | LABETTE | MURRAY/HOLLENBECK (not MURRY A) | 2 | NE | SW | SW | 6 | 33 | 18 | E | O | 04/07/2015 |
| 3 | LABETTE | MURRAY/HOLLENBECK (not MURRY A) | 4 | NE | SW | SW | 6 | 33 | 18 | E | O | 04/07/2015 |
| 3 | LABETTE | BRIAN TUCKER | (TUCK01) | NW | NW | NW | 10 | 33 | 18 | E | POP | 04/06/2016 |
| 3 | LABETTE | W. H. FRY (BUSSMAN) | (OW-2) | | | NE | 31 | 33 | 18 | E | NWL | 09/25/2009 |
| 3 | LABETTE | GREER M | 1 | | | SW | 4 | 33 | 19 | E | DUP | 05/11/2015 |
| 3 | LABETTE | KESSLER (not RINCK) | 21-34A | | SW | SE | 21 | 33 | 19 | E | LP | 05/12/2015 |
| 3 | LABETTE | KESSLER (not RINCK) | 21-42A | | SE | NE | 21 | 33 | 19 | E | OP | 05/12/2015 |
| 3 | LABETTE | RICHARDSON | (01) 1 | NW | NW | NW | 7 | 33 | 21 | E | OP | 03/01/2006 |
| 3 | LABETTE | MUELLER FARM (NOT NEER) | OW-10-91 | | N2 | NE | 2 | 34 | 17 | E | OPF | 05/12/2015 |
| 3 | LABETTE | MUELLER FARM (NOT NEER) | OW-11-91 | | SE | NE | 2 | 34 | 17 | E | OPF | 05/12/2015 |
| 3 | LABETTE | DEACON | 27 | | | NW | 13 | 34 | 17 | E | ER | 01/14/2015 |
| 3 | LABETTE | DEACON | 16 | | | NW | 13 | 34 | 17 | E | ER | 01/14/2015 |
| 3 | LABETTE | DEACON | 15 | | | NW | 13 | 34 | 17 | E | ER | 01/14/2015 |
| 3 | LABETTE | DEACON | 24 | | | NW | 13 | 34 | 17 | E | ER | 01/14/2015 |
| 3 | LABETTE | DEACON | 10 | | | NW | 13 | 34 | 17 | E | ER | 01/14/2015 |
| 3 | LABETTE | DEACON | 17 | | | NW | 13 | 34 | 17 | E | ER | 01/14/2015 |
| 3 | LABETTE | DEACON | 18 | | | NW | 13 | 34 | 17 | E | ER | 01/14/2015 |
| 3 | LABETTE | DEACON | 20 | | | NW | 13 | 34 | 17 | E | ER | 01/14/2015 |
| 3 | LABETTE | DEACON | 11 | | | NW | 13 | 34 | 17 | E | ER | 01/14/2015 |
| 3 | LABETTE | DEACON | 19 | | | NW | 13 | 34 | 17 | E | ER | 01/14/2015 |
| 3 | LABETTE | DEACON | 09 | | | NW | 13 | 34 | 17 | E | ER | 01/14/2015 |
| 3 | LABETTE | DEACON | 14 | | | NW | 13 | 34 | 17 | E | ER | 01/14/2015 |
| 3 | LABETTE | DEACON | 25 | | | NW | 13 | 34 | 17 | E | ER | 01/14/2015 |
| 3 | LABETTE | DEACON | 13 | | | NW | 13 | 34 | 17 | E | ER | 01/14/2015 |
| 3 | LABETTE | DEACON | 12 | | | NW | 13 | 34 | 17 | E | ER | 01/14/2015 |
| 3 | LABETTE | DEACON | 26 | | | NW | 13 | 34 | 17 | E | ER | 01/14/2015 |
| 3 | LABETTE | DEACON | 22 | | | NW | 13 | 34 | 17 | E | ER | 01/14/2015 |
| 3 | LABETTE | DEACON | 21 | | | NW | 13 | 34 | 17 | E | ER | 01/14/2015 |
| 3 | LABETTE | DEACON | 03 | | | NW | 13 | 34 | 17 | E | ER | 01/14/2015 |
| 3 | LABETTE | DEACON | 01 | | | NW | 13 | 34 | 17 | E | ER | 01/14/2015 |
| 3 | LABETTE | DEACON | 05 | | | NW | 13 | 34 | 17 | E | ER | 01/14/2015 |
| 3 | LABETTE | DEACON | 07 | | | NW | 13 | 34 | 17 | E | ER | 01/14/2015 |
| 3 | LABETTE | DEACON | 02 | | | NW | 13 | 34 | 17 | E | ER | 01/14/2015 |
| 3 | LABETTE | DEACON | 08 | | | NW | 13 | 34 | 17 | E | ER | 01/14/2015 |
| 3 | LABETTE | DEACON | 06 | | | NW | 13 | 34 | 17 | E | ER | 01/14/2015 |
| 3 | LABETTE | DEACON | 23 | | | NW | 13 | 34 | 17 | E | ER | 01/14/2015 |
| 3 | LABETTE | DEACON | 04 | | | NW | 13 | 34 | 17 | E | ER | 01/14/2015 |
| 3 | LABETTE | DEACON (KASPER/JENSEN) | (05) | | C | NW | 13 | 34 | 17 | E | OPF | 01/14/2015 |
| 3 | LABETTE | DEACON (KASPER/JENSEN) | (04) | SE | SE | NW | 13 | 34 | 17 | E | OPF | 01/14/2015 |
| 3 | LABETTE | MIDWEST MINERAL (FRAZEE) (not Plummer) | | | | NE | 35 | 34 | 17 | E | DUP | 06/13/2016 |

Wells/Records Removed from "Requiring Action"

| DIST | COUNTY | LEASE NAME | WELL NO | Q-3 | Q-2 | Q-1 | SEC | TWP | RNG | DIR | RECODE | REMOVE DATE |
|------|---------|--|-----------|-----|-----|-----|-----|-----|-----|-----|--------|-------------|
| 3 | LABETTE | MIDWEST MINERAL (FRAZEE) (not Plummer) | | | | NE | 35 | 34 | 17 | E | DUP | 06/13/2016 |
| 3 | LABETTE | MIDWEST MINERAL (FRAZEE) (not Plummer) | | | | NE | 35 | 34 | 17 | E | DUP | 06/13/2016 |
| 3 | LABETTE | MIDWEST MINERAL (FRAZEE) (not Plummer) | | | | NE | 35 | 34 | 17 | E | DUP | 06/13/2016 |
| 3 | LABETTE | MIDWEST MINERAL (FRAZEE) (not Plummer) | | | | NE | 35 | 34 | 17 | E | DUP | 06/13/2016 |
| 3 | LABETTE | MIDWEST MINERAL (FRAZEE) (not Plummer) | | | | NE | 35 | 34 | 17 | E | DUP | 06/13/2016 |
| 3 | LABETTE | HEDEMANN (McDANIEL) | 1 | | | NW | 16 | 34 | 18 | E | PRP | 08/15/2007 |
| 3 | LABETTE | MARVEL (NOT JOHNSON) | 1 | | NW | NW | 31 | 34 | 18 | E | OP | 05/12/2015 |
| 3 | LABETTE | LOGAN (not Neer) | 1 | | | NE | 35 | 34 | 18 | E | DUP | 03/30/2015 |
| 3 | LABETTE | LOGAN (not Neer) | 2 | | | NE | 35 | 34 | 18 | E | DUP | 03/30/2015 |
| 3 | LABETTE | LOGAN (not Neer) | 3 | | | NE | 35 | 34 | 18 | E | DUP | 03/30/2015 |
| 3 | LABETTE | LOGAN (not Neer) | 4 | | | NE | 35 | 34 | 18 | E | DUP | 03/30/2015 |
| 3 | LABETTE | LOGAN (not Neer) | 5 | | | NE | 35 | 34 | 18 | E | DUP | 03/30/2015 |
| 3 | LABETTE | LOGAN (not Neer) | 6 | | | NE | 35 | 34 | 18 | E | DUP | 03/30/2015 |
| 3 | LABETTE | RALSTON (not Ralson) | 7 | | | NE | 8 | 34 | 20 | E | DUP | 03/30/2015 |
| 3 | LABETTE | RALSTON (not Ralson) | 2 | | | NE | 8 | 34 | 20 | E | DUP | 03/30/2015 |
| 3 | LABETTE | RALSTON (not Ralson) | 3 | | | NE | 8 | 34 | 20 | E | DUP | 03/30/2015 |
| 3 | LABETTE | RALSTON (not Ralson) | 4 | | | NE | 8 | 34 | 20 | E | DUP | 03/30/2015 |
| 3 | LABETTE | RALSTON (not Ralson) | 5 | | | NE | 8 | 34 | 20 | E | DUP | 03/30/2015 |
| 3 | LABETTE | RALSTON (not Ralson) | 1 | | | NE | 8 | 34 | 20 | E | DUP | 03/30/2015 |
| 3 | LABETTE | RALSTON (not Ralson) | 6 | | | NE | 8 | 34 | 20 | E | DUP | 03/30/2015 |
| 3 | LABETTE | HENDRICKSON | 2 | | | NW | 15 | 34 | 20 | E | DUP | 12/15/2000 |
| 3 | LABETTE | HENDRICKSON | 1 | | | NW | 15 | 34 | 20 | E | DUP | 12/15/2000 |
| 3 | LABETTE | LANDRITH/HOUTS (not LAUDRITH) | 7 | | | NW | 15 | 34 | 20 | E | NWL | 12/15/2000 |
| 3 | LABETTE | LANDRITH/HOUTS (not LAUDRITH) | 8 | | | NW | 15 | 34 | 20 | E | NWL | 12/15/2000 |
| 3 | LABETTE | LANDRITH/HOUTS (not LAUDRITH) | 6 | | | NW | 15 | 34 | 20 | E | NWL | 12/15/2000 |
| 3 | LABETTE | LINK | (05) | E2 | NE | NW | 21 | 34 | 20 | E | OP | 11/17/2008 |
| 3 | LABETTE | LINK | (06) | E2 | NE | NW | 21 | 34 | 20 | E | OP | 11/17/2008 |
| 3 | LABETTE | LINK | (07) | E2 | NE | NW | 21 | 34 | 20 | E | OP | 11/17/2008 |
| 3 | LABETTE | LINK | (03) | E2 | NE | NW | 21 | 34 | 20 | E | OP | 11/17/2008 |
| 3 | LABETTE | LINK | (01) | E2 | NE | NW | 21 | 34 | 20 | E | OP | 11/17/2008 |
| 3 | LABETTE | LINK | (02) | E2 | NE | NW | 21 | 34 | 20 | E | OP | 11/17/2008 |
| 3 | LABETTE | LINK | (04) | E2 | NE | NW | 21 | 34 | 20 | E | OP | 11/17/2008 |
| 3 | LABETTE | ALCORN | 1 | | S2 | SE | 25 | 34 | 20 | E | DUP | 04/27/2015 |
| 3 | LABETTE | ALCORN | 2 | | S2 | SE | 25 | 34 | 20 | E | DUP | 04/27/2015 |
| 3 | LABETTE | ALCORN | 3 | | S2 | SE | 25 | 34 | 20 | E | DUP | 04/27/2015 |
| 3 | LABETTE | ALCORN | 4 | | S2 | SE | 25 | 34 | 20 | E | DUP | 04/27/2015 |
| 3 | LABETTE | ALCORN | 5 | | S2 | SE | 25 | 34 | 20 | E | DUP | 04/27/2015 |
| 3 | LABETTE | ALCORN | 7 | | | SE | 25 | 34 | 20 | E | ER | 04/27/2015 |
| 3 | LABETTE | ALCORN | 6 | | | SE | 25 | 34 | 20 | E | ER | 04/27/2015 |
| 3 | LABETTE | BAUNHOFER | A | | N2 | SE | 36 | 34 | 20 | E | DUP | 01/22/2016 |
| 3 | LABETTE | BAUNHOFER | 1 (BAU05) | NW | NW | SE | 36 | 34 | 20 | E | DUP | 01/22/2016 |
| 3 | LABETTE | BAUNHOFER | B | | N2 | SE | 36 | 34 | 20 | E | DUP | 01/22/2016 |
| 3 | LABETTE | CHARLES BAUNHOFER | (BAUN04) | SE | SE | NW | 36 | 34 | 20 | E | NWL | 11/25/2015 |
| 3 | LABETTE | FALKENSTIEN | (30) | | | NE | 36 | 34 | 20 | E | NWL | 03/10/2005 |
| 3 | LABETTE | MARIE WACKERLE | (WAK04) | | E2 | SW | 36 | 34 | 20 | E | DUP | 05/13/2016 |
| 3 | LABETTE | MARIE WACKERLE | (WAK03) | | E2 | SW | 36 | 34 | 20 | E | DUP | 05/13/2016 |
| 3 | LABETTE | MARIE WACKERLE | (WAK02) | | E2 | SW | 36 | 34 | 20 | E | DUP | 05/13/2016 |
| 3 | LABETTE | MARIE WACKERLE | 03 | | E2 | SW | 36 | 34 | 20 | E | DUP | 05/13/2016 |
| 3 | LABETTE | MARIE WACKERLE | 05 | | E2 | SW | 36 | 34 | 20 | E | DUP | 05/13/2016 |
| 3 | LABETTE | ELOISE HAHN II | (HAN22) | | | SW | 2 | 35 | 17 | E | NWL | 09/18/2012 |
| 3 | LABETTE | TIPTON | 9 | | NW | NE | 2 | 35 | 17 | E | DUP | 12/15/2000 |
| 3 | LABETTE | TIPTON | 4 | | NW | NE | 2 | 35 | 17 | E | DUP | 12/15/2000 |
| 3 | LABETTE | TIPTON | 1 | | NW | NE | 2 | 35 | 17 | E | DUP | 12/15/2000 |
| 3 | LABETTE | TIPTON | 2 | | NW | NE | 2 | 35 | 17 | E | DUP | 12/15/2000 |

Wells/Records Removed from "Requiring Action"

| DIST | COUNTY | LEASE NAME | WELL NO | Q-3 | Q-2 | Q-1 | SEC | TWP | RNG | DIR | RECODE | REMOVE DATE |
|------|-------------|-------------------------|---------|-----|-----|-----|-----|-----|-----|-----|--------|-------------|
| 3 | LABETTE | TIPTON | 3 | | NW | NE | 2 | 35 | 17 | E | DUP | 12/15/2000 |
| 3 | LABETTE | TIPTON | 1 | | NE | NE | 2 | 35 | 17 | E | DUP | 12/15/2000 |
| 3 | LABETTE | TIPTON | 2 | | NE | NE | 2 | 35 | 17 | E | DUP | 12/15/2000 |
| 3 | LABETTE | TIPTON | 3 | | NE | NE | 2 | 35 | 17 | E | DUP | 12/15/2000 |
| 3 | LABETTE | TIPTON | 5 | | NW | NE | 2 | 35 | 17 | E | DUP | 12/15/2000 |
| 3 | LABETTE | TIPTON | 8 | | NW | NE | 2 | 35 | 17 | E | DUP | 12/15/2000 |
| 3 | LABETTE | TIPTON | 6 | | NW | NE | 2 | 35 | 17 | E | DUP | 12/15/2000 |
| 3 | LABETTE | TIPTON | 9 | | NW | NE | 2 | 35 | 17 | E | DUP | 12/15/2000 |
| 3 | LABETTE | TIPTON | 7 | | NW | NE | 2 | 35 | 17 | E | DUP | 12/15/2000 |
| 3 | LABETTE | TIPTON | 4 | | NE | NE | 2 | 35 | 17 | E | DUP | 12/15/2000 |
| 3 | LABETTE | TIPTON | 5 | | NE | NE | 2 | 35 | 17 | E | DUP | 12/15/2000 |
| 3 | LABETTE | TRANSUE | 2 | | NE | NW | 2 | 35 | 17 | E | DUP | 12/15/2000 |
| 3 | LABETTE | TRANSUE | 1 | | NE | NW | 2 | 35 | 17 | E | DUP | 12/15/2000 |
| 3 | LABETTE | HAYES (not WILLETT) | 2-M | NE | NW | NE | 11 | 35 | 17 | E | PRP | 11/25/2015 |
| 3 | LABETTE | HAYES (not WILLETT) | 1-P | NW | NW | NE | 11 | 35 | 17 | E | PRP | 11/25/2015 |
| 3 | LABETTE | ZUMMALLEN (DILLER) | (ZUM01) | NW | SW | SW | 12 | 35 | 17 | E | POP | 07/09/2012 |
| 3 | LABETTE | BENNING | 1 | | | NE | 14 | 35 | 17 | E | DUP | 12/15/2000 |
| 3 | LABETTE | BENNING | 14 | | | NE | 14 | 35 | 17 | E | DUP | 12/15/2000 |
| 3 | LABETTE | HEDGES | 2 | | | NE | 14 | 35 | 18 | E | O | 08/18/2010 |
| 3 | LABETTE | HEDGES | 3 | | | NE | 14 | 35 | 18 | E | O | 08/18/2010 |
| 3 | LABETTE | HEDGES | 1 | | | NE | 14 | 35 | 18 | E | O | 08/18/2010 |
| 3 | LABETTE | WACKERLE | 11 | | | NW | 1 | 35 | 19 | E | NWL | 05/05/2000 |
| 3 | LABETTE | WACKERLE | 10 | | | NW | 1 | 35 | 19 | E | NWL | 05/05/2000 |
| 3 | LABETTE | ALLOWAY | 1 | | | SW | 9 | 35 | 19 | E | DUP | 12/15/2000 |
| 3 | LABETTE | ALLOWAY | 1 | | | NW | 9 | 35 | 19 | E | DUP | 12/15/2000 |
| 3 | LABETTE | ALLOWAY | 1 | | | SE | 9 | 35 | 19 | E | DUP | 12/15/2000 |
| 3 | LABETTE | ALLOWAY | 2 | | | NW | 9 | 35 | 19 | E | DUP | 12/15/2000 |
| 3 | LABETTE | ALLOWAY | 6 | | | SE | 9 | 35 | 19 | E | DUP | 12/15/2000 |
| 3 | LABETTE | ALLOWAY | 3 | | | SE | 9 | 35 | 19 | E | DUP | 12/15/2000 |
| 3 | LABETTE | ALLOWAY | 2 | | | SE | 9 | 35 | 19 | E | DUP | 12/15/2000 |
| 3 | LABETTE | HOUSTON | 2 | | | SE | 11 | 35 | 19 | E | DUP | 12/15/2000 |
| 3 | LABETTE | HOUSTON | 1 | | | SE | 11 | 35 | 19 | E | DUP | 12/15/2000 |
| 3 | LABETTE | HOUSTON | 3 | | | SE | 11 | 35 | 19 | E | DUP | 12/15/2000 |
| 3 | LABETTE | HOUSTON | 4 | | | SE | 11 | 35 | 19 | E | DUP | 12/15/2000 |
| 3 | LABETTE | HOUSTON | 5 | | | SE | 11 | 35 | 19 | E | DUP | 12/15/2000 |
| 3 | LABETTE | STAN LIPS | (LIP04) | SE | SE | SW | 4 | 35 | 20 | E | L | 10/07/2015 |
| 3 | LABETTE | STAN LIPS | (LIP03) | SW | NE | SW | 4 | 35 | 20 | E | L | 10/07/2015 |
| 3 | LABETTE | STAN LIPS | (LIP02) | NW | NW | SW | 4 | 35 | 20 | E | L | 10/07/2015 |
| 3 | LABETTE | STAN LIPS (not WADE) | 1 | | C | NW | 8 | 35 | 20 | E | OP | 11/25/2015 |
| 3 | LABETTE | CANFIELD (not LUMAN) | 1 | C | NW | SW | 2 | 35 | 21 | E | OP | 10/14/2015 |
| 3 | LABETTE | HEATH (not LUMAN) | 1 | SW | SW | SW | 2 | 35 | 21 | E | OP | 10/14/2015 |
| 3 | LABETTE | SWANWICK (not LUMAN) | 3 | SE | SW | SW | 2 | 35 | 21 | E | OP | 10/14/2015 |
| 3 | LABETTE | SWANWICK (not LUMAN) | 4 | NW | NE | SW | 2 | 35 | 21 | E | OP | 10/14/2015 |
| 3 | LEAVENWORTH | ADAMS (not JONES) | 1 | SW | SW | NE | 24 | 8 | 20 | E | O | 10/12/2015 |
| 3 | LEAVENWORTH | HANSROTH (not MANTROTH) | 1 | C | NE | SW | 24 | 8 | 20 | E | OP | 10/12/2015 |
| 3 | LEAVENWORTH | LANGLEY (not HINGLEY) | 2 | SE | SW | NE | 24 | 8 | 20 | E | O | 10/12/2015 |
| 3 | LEAVENWORTH | LANGLEY (not HINGLEY) | 1 | SW | SW | NE | 24 | 8 | 20 | E | O | 10/12/2015 |
| 3 | LEAVENWORTH | WG HARDING | 1 | | N2 | SE | 35 | 8 | 20 | E | OP | 11/25/2015 |
| 3 | LEAVENWORTH | JONES | 1 | SE | NW | SW | 19 | 8 | 21 | E | O | 10/13/2015 |
| 3 | LEAVENWORTH | JONES | 2 | SE | SE | SW | 19 | 8 | 21 | E | O | 10/13/2015 |
| 3 | LEAVENWORTH | HICK-OLMSTEAD | 1 | | NE | SW | 20 | 8 | 21 | E | O | 04/28/2015 |
| 3 | LEAVENWORTH | BERKEFELDT | 1 | | E2 | SW | 22 | 8 | 21 | E | OP | 04/28/2015 |
| 3 | LEAVENWORTH | KRACKT | 1 | | | NW | 22 | 8 | 22 | E | DUP | 10/14/2015 |
| 3 | LEAVENWORTH | GOULD | 2 | NE | NE | NW | 5 | 9 | 22 | E | O | 10/08/2015 |
| 3 | LINN | Nolin (now Wendt) | UND32 | NW | NE | SW | 23 | 19 | 22 | E | O | 06/14/2010 |
| 3 | LINN | Nolin (now Wendt) | UND30 | NE | NE | SW | 23 | 19 | 22 | E | O | 06/14/2010 |
| 3 | LINN | Nolin (now Wendt) | UND26 | NE | NE | SW | 23 | 19 | 22 | E | O | 06/14/2010 |
| 3 | LINN | Nolin (now Wendt) | UND25 | SW | NE | SW | 23 | 19 | 22 | E | O | 06/14/2010 |
| 3 | LINN | Nolin (now Wendt) | UND24 | NE | NE | SW | 23 | 19 | 22 | E | O | 06/14/2010 |

Wells/Records Removed from "Requiring Action"

| DIST | COUNTY | LEASE NAME | WELL NO | Q-3 | Q-2 | Q-1 | SEC | TWP | RNG | DIR | RECODE | REMOVE DATE |
|------|--------|--------------------------------------|------------|-----|-----|-----|-----|-----|-----|-----|--------|-------------|
| 3 | LINN | Nolin (now Wendt) | UND22 | SW | NE | SW | 23 | 19 | 22 | E | O | 06/14/2010 |
| 3 | LINN | Nolin (now Wendt) | UND20 | SW | NE | SW | 23 | 19 | 22 | E | O | 06/14/2010 |
| 3 | LINN | Nolin (now Wendt) | UND14 | NW | SE | SW | 23 | 19 | 22 | E | O | 06/14/2010 |
| 3 | LINN | Nolin (now Wendt) | UND13 | NW | SE | SW | 23 | 19 | 22 | E | O | 06/14/2010 |
| 3 | LINN | Nolin (now Wendt) | UND15 | NW | SE | SW | 23 | 19 | 22 | E | O | 06/14/2010 |
| 3 | LINN | Nolin (now Wendt) | UND10 | SW | SE | SW | 23 | 19 | 22 | E | O | 06/14/2010 |
| 3 | LINN | Nolin (now Wendt) | UND21 | SW | NE | SW | 23 | 19 | 22 | E | O | 06/14/2010 |
| 3 | LINN | Nolin (now Wendt) | UND12 | NW | SE | SW | 23 | 19 | 22 | E | O | 06/14/2010 |
| 3 | LINN | Nolin (now Wendt) | UND16 | NW | SE | SW | 23 | 19 | 22 | E | O | 06/14/2010 |
| 3 | LINN | Nolin (now Wendt) | UND27 | NE | NE | SW | 23 | 19 | 22 | E | O | 06/14/2010 |
| 3 | LINN | Nolin (now Wendt) | UND19 | NW | SE | SW | 23 | 19 | 22 | E | O | 06/14/2010 |
| 3 | LINN | Nolin (now Wendt) | UND18 | NW | SE | SW | 23 | 19 | 22 | E | O | 06/14/2010 |
| 3 | LINN | Nolin (now Wendt) | UND17 | NW | SE | SW | 23 | 19 | 22 | E | O | 06/14/2010 |
| 3 | LINN | Nolin (now Wendt) | UND11 | SW | SE | SW | 23 | 19 | 22 | E | O | 06/14/2010 |
| 3 | LINN | Nolin (now Wendt) | UND23 | SE | NE | SW | 23 | 19 | 22 | E | O | 06/14/2010 |
| 3 | LINN | Nolin (now Wendt) | UND28 | NW | NE | SW | 23 | 19 | 22 | E | O | 06/14/2010 |
| 3 | LINN | Nolin (now Wendt) | UND29 | NE | NE | SW | 23 | 19 | 22 | E | O | 06/14/2010 |
| 3 | LINN | Nolin (now Wendt) | UND33 | NW | NE | SW | 23 | 19 | 22 | E | O | 06/14/2010 |
| 3 | LINN | Nolin (now Wendt) | UND31 | NW | NE | SW | 23 | 19 | 22 | E | O | 06/14/2010 |
| 3 | LINN | MCDONALD | (M07) 21-W | | SE | NW | 27 | 19 | 22 | E | O | 11/08/2004 |
| 3 | LINN | TUCKER | (T16) 7-W | NE | NW | SW | 27 | 19 | 22 | E | O | 11/08/2004 |
| 3 | LINN | JACKSON(WOLLARD) | 14 | | | SW | 28 | 19 | 22 | E | O | 07/13/2010 |
| 3 | LINN | JACKSON(WOLLARD) | 17 | | | SW | 28 | 19 | 22 | E | O | 07/13/2010 |
| 3 | LINN | JACKSON(WOLLARD) | 16 | | | SW | 28 | 19 | 22 | E | O | 07/13/2010 |
| 3 | LINN | JACKSON(WOLLARD) | 15 | | | SW | 28 | 19 | 22 | E | O | 07/13/2010 |
| 3 | LINN | JACKSON(WOLLARD) | JAC01 | | SW | SE | 28 | 19 | 22 | E | O | 07/13/2010 |
| 3 | LINN | JACKSON(WOLLARD) | JAC09 | | NW | SE | 28 | 19 | 22 | E | O | 07/13/2010 |
| 3 | LINN | JACKSON(WOLLARD) | JAC02 | | SW | SE | 28 | 19 | 22 | E | O | 07/13/2010 |
| 3 | LINN | JACKSON(WOLLARD) | JAC04 | | NW | SE | 28 | 19 | 22 | E | O | 07/13/2010 |
| 3 | LINN | JACKSON(WOLLARD) | 18 | | | SW | 28 | 19 | 22 | E | O | 07/13/2010 |
| 3 | LINN | JACKSON(WOLLARD) | JAC08 | | NW | SE | 28 | 19 | 22 | E | O | 07/13/2010 |
| 3 | LINN | JACKSON(WOLLARD) | JAC13 | | NW | SE | 28 | 19 | 22 | E | O | 07/13/2010 |
| 3 | LINN | JACKSON(WOLLARD) | JAC06 | | NW | SE | 28 | 19 | 22 | E | O | 07/13/2010 |
| 3 | LINN | JACKSON(WOLLARD) | JAC11 | | NW | SE | 28 | 19 | 22 | E | O | 07/13/2010 |
| 3 | LINN | JACKSON(WOLLARD) | JAC10 | | NW | SE | 28 | 19 | 22 | E | O | 07/13/2010 |
| 3 | LINN | JACKSON(WOLLARD) | JAC07 | | NW | SE | 28 | 19 | 22 | E | O | 07/13/2010 |
| 3 | LINN | JACKSON(WOLLARD) | JAC03 | | NW | SE | 28 | 19 | 22 | E | O | 07/13/2010 |
| 3 | LINN | JACKSON(WOLLARD) | JAC05 | | NW | SE | 28 | 19 | 22 | E | O | 07/13/2010 |
| 3 | LINN | JACKSON(WOLLARD) | JAC12 | | NW | SE | 28 | 19 | 22 | E | O | 07/13/2010 |
| 3 | LINN | GARBER/WAGNER (not CLANN) | OW-1-96 | | | SW | 36 | 19 | 23 | E | LP | 10/02/2015 |
| 3 | LINN | GARBER/WAGNER (not CLANN) | OW-2-96 | | | SW | 36 | 19 | 23 | E | LP | 10/02/2015 |
| 3 | LINN | GARBER/WAGNER (not CLANN) | OW-3-95 | | | SW | 36 | 19 | 23 | E | LP | 10/02/2015 |
| 3 | LINN | GARBER/WAGNER (not CLANN) | OW-6-96 | | | SW | 36 | 19 | 23 | E | LP | 10/02/2015 |
| 3 | LINN | GOODRICH PROJECT 3 WOLLARD W KENNEDY | 52 | NW | SW | SE | 19 | 20 | 22 | E | NWL | 08/13/2004 |
| 3 | LINN | GOODRICH PROJECT 3 WOLLARD W KENNEDY | 51 | | | | 19 | 20 | 22 | E | NWL | 08/13/2004 |
| 3 | LINN | GOODRICH PROJECT 3 WOLLARD W KENNEDY | 50 | | | | 19 | 20 | 22 | E | NWL | 08/13/2004 |
| 3 | LINN | GOODRICH PROJECT 3 WOLLARD W KENNEDY | 45 | SW | SE | SE | 19 | 20 | 22 | E | NWL | 08/13/2004 |
| 3 | LINN | GOODRICH PROJECT 3 WOLLARD W KENNEDY | 44 | SW | SE | SE | 19 | 20 | 22 | E | NWL | 08/13/2004 |
| 3 | LINN | GOODRICH PROJECT 3 WOLLARD W KENNEDY | 31 | SE | SE | SW | 19 | 20 | 22 | E | NWL | 08/13/2004 |
| 3 | LINN | GOODRICH PROJECT 3 WOLLARD W KENNEDY | 12 | SE | SE | SE | 19 | 20 | 22 | E | NWL | 08/13/2004 |
| 3 | LINN | GOODRICH PROJECT 3 WOLLARD W KENNEDY | 10 | NE | SE | SE | 19 | 20 | 22 | E | NWL | 08/13/2004 |

Wells/Records Removed from "Requiring Action"

| DIST | COUNTY | LEASE NAME | WELL NO | Q-3 | Q-2 | Q-1 | SEC | TWP | RNG | DIR | RECODE | REMOVE DATE |
|------|--------|--------------------------------------|-----------|-----|-----|-----|-----|-----|-----|-----|--------|-------------|
| 3 | LINN | GOODRICH PROJECT 3 WOLLARD W KENNEDY | 7 | SW | SE | SE | 19 | 20 | 22 | E | NWL | 08/13/2004 |
| 3 | LINN | COX | 37 | SW | SW | SE | 20 | 20 | 22 | E | LP | 12/16/2002 |
| 3 | LINN | COX | 41 | NE | SE | SE | 20 | 20 | 22 | E | LP | 12/16/2002 |
| 3 | LINN | COX | 44 | SE | SE | SE | 20 | 20 | 22 | E | LP | 12/16/2002 |
| 3 | LINN | COX | 34 | SW | SW | SE | 20 | 20 | 22 | E | LP | 12/16/2002 |
| 3 | LINN | COX | 30 | NE | SW | SE | 20 | 20 | 22 | E | LP | 12/16/2002 |
| 3 | LINN | COX | 43 | SE | NE | SE | 20 | 20 | 22 | E | LP | 12/16/2002 |
| 3 | LINN | COX | 11 | SW | NW | SE | 20 | 20 | 22 | E | OP | 12/16/2002 |
| 3 | LINN | COX | 16 | SE | NW | SE | 20 | 20 | 22 | E | OP | 12/16/2002 |
| 3 | LINN | COX | 15 | SE | NW | SE | 20 | 20 | 22 | E | OP | 12/16/2002 |
| 3 | LINN | GOODRICH PROJECT II COX | 33 | NE | SW | SE | 20 | 20 | 22 | E | NWL | 12/31/2003 |
| 3 | LINN | GOODRICH PROJECT II COX | 27 | NE | SW | SE | 20 | 20 | 22 | E | NWL | 12/31/2003 |
| 3 | LINN | GOODRICH PROJECT II COX | 26 | NW | SE | SE | 20 | 20 | 22 | E | NWL | 12/31/2003 |
| 3 | LINN | GOODRICH PROJECT II COX | 25 | NW | SE | SE | 20 | 20 | 22 | E | NWL | 12/31/2003 |
| 3 | LINN | GOODRICH PROJECT II COX | 1 | SE | NW | SE | 20 | 20 | 22 | E | NWL | 12/31/2003 |
| 3 | LINN | GOODRICH PROJECT II WOTTEN | 19 | NW | SE | SW | 20 | 20 | 22 | E | NWL | 12/31/2003 |
| 3 | LINN | GOODRICH PROJECT II WOTTEN | 17 | NW | SE | SW | 20 | 20 | 22 | E | NWL | 12/31/2003 |
| 3 | LINN | GOODRICH PROJECT II WOTTEN | 14 | NE | SE | SW | 20 | 20 | 22 | E | NWL | 12/31/2003 |
| 3 | LINN | GOODRICH PROJECT II WOTTEN | 10 | NE | SE | SW | 20 | 20 | 22 | E | NWL | 12/31/2003 |
| 3 | LINN | PALMER (WOLLARD A) | (33) | SW | SW | SW | 20 | 20 | 22 | E | NWL | 04/25/2005 |
| 3 | LINN | PALMER (WOLLARD A) | (20) 24 | SW | SW | SW | 20 | 20 | 22 | E | NWL | 04/25/2005 |
| 3 | LINN | PALMER (WOLLARD A) | (02) 23-B | SW | SW | SW | 20 | 20 | 22 | E | NWL | 04/25/2005 |
| 3 | LINN | WOLLARD A | 7 | SE | SW | SW | 20 | 20 | 22 | E | L | 12/16/2002 |
| 3 | LINN | WOLLARD A | 32 (OW) | NW | SW | SW | 20 | 20 | 22 | E | LP | 07/07/2015 |
| 3 | LINN | WOLLARD A | 18 (09B) | NW | SW | SW | 20 | 20 | 22 | E | LP | 07/07/2015 |
| 3 | LINN | WOLLARD A | 19 (25B) | SW | SW | SW | 20 | 20 | 22 | E | LP | 07/07/2015 |
| 3 | LINN | WOLLARD A | 01 (12A) | SW | SW | SW | 20 | 20 | 22 | E | LP | 07/07/2015 |
| 3 | LINN | WOLLARD A | 15 (49B) | NW | SW | SW | 20 | 20 | 22 | E | LP | 07/07/2015 |
| 3 | LINN | WOLLARD A | 21 | SE | SW | SW | 20 | 20 | 22 | E | LP | 12/16/2002 |
| 3 | LINN | WOLLARD A | 8 | SE | SW | SW | 20 | 20 | 22 | E | LP | 12/16/2002 |
| 3 | LINN | WOLLARD A | 14 | NW | SW | SW | 20 | 20 | 22 | E | LP | 12/16/2002 |
| 3 | LINN | WOLLARD A | 16 | SW | SW | SW | 20 | 20 | 22 | E | LP | 12/16/2002 |
| 3 | LINN | WOLLARD A | 12 | NW | SW | SW | 20 | 20 | 22 | E | LP | 12/16/2002 |
| 3 | LINN | WOLLARD A | 9 | | | SW | 20 | 20 | 22 | E | OP | 12/30/2002 |
| 3 | LINN | WOLLARD A | 11 | SW | SW | SW | 20 | 20 | 22 | E | OP | 12/16/2002 |
| 3 | LINN | WOLLARD A | 10 | NE | SW | SW | 20 | 20 | 22 | E | OP | 12/16/2002 |
| 3 | LINN | WOLLARD A | 5 | SW | SW | SW | 20 | 20 | 22 | E | OP | 12/16/2002 |
| 3 | LINN | WOLLARD A | 4 | SW | SW | SW | 20 | 20 | 22 | E | OP | 12/16/2002 |
| 3 | LINN | WOLLARD A | 17 | SW | SW | SW | 20 | 20 | 22 | E | OP | 12/16/2002 |
| 3 | LINN | BYERLEY | (11) | | | NW | 29 | 20 | 22 | E | NWL | 03/15/2006 |
| 3 | LINN | GOODRICH PROJECT 1 BUNDY | 13 | NE | NW | NE | 30 | 20 | 22 | E | POP | 11/10/2004 |
| 3 | LINN | GOODRICH PROJECT 1 BYERLEY | 6 | NW | NE | NE | 30 | 20 | 22 | E | POP | 11/10/2004 |
| 3 | LINN | U-KAN (SIGHT) | OW-02 | | S2 | NW | 9 | 20 | 23 | E | D | 06/16/2011 |
| 3 | LINN | DON WHITCOMB | 4 | | | SW | 14 | 21 | 21 | E | NWL | 03/10/2000 |
| 3 | LINN | BALL EAST | 34 | NW | SW | NW | 17 | 21 | 22 | E | NWL | 12/26/2002 |
| 3 | LINN | BALL EAST | 29 | NW | SW | NW | 17 | 21 | 22 | E | OP | 12/26/2002 |
| 3 | LINN | BRAKE (BALL WEST) | (57) | | | NE | 18 | 21 | 22 | E | NWL | 01/19/2006 |
| 3 | LINN | BRAKE (BALL WEST) | (56) | | | NE | 18 | 21 | 22 | E | NWL | 01/19/2006 |
| 3 | LINN | BRAKE (BALL WEST) | (54) | | | NE | 18 | 21 | 22 | E | NWL | 01/19/2006 |
| 3 | LINN | UNGEHEUER | 51 | | | SE | 33 | 21 | 22 | E | DUP | 10/27/2010 |
| 3 | LINN | UNGEHEUER | 71 | | | SE | 33 | 21 | 22 | E | DUP | 10/27/2010 |
| 3 | LINN | UNGEHEUER | 41 | | | SE | 33 | 21 | 22 | E | DUP | 10/27/2010 |
| 3 | LINN | UNGEHEUER | 61 | | | SE | 33 | 21 | 22 | E | DUP | 10/27/2010 |
| 3 | LINN | UNGEHEUER | 21 | | | SE | 33 | 21 | 22 | E | DUP | 10/27/2010 |
| 3 | LINN | UNGEHEUER | 31 | | | SE | 33 | 21 | 22 | E | DUP | 10/27/2010 |
| 3 | LINN | UNGEHEUER | 07 | | | SE | 33 | 21 | 22 | E | OP | 10/15/2010 |
| 3 | LINN | UNGEHEUER | 01 | | | SE | 33 | 21 | 22 | E | OP | 10/15/2010 |
| 3 | LINN | UNGEHEUER | 05 | | | SE | 33 | 21 | 22 | E | OP | 10/15/2010 |

Wells/Records Removed from "Requiring Action"

| DIST | COUNTY | LEASE NAME | WELL NO | Q-3 | Q-2 | Q-1 | SEC | TWP | RNG | DIR | RECODE | REMOVE DATE |
|------|--------|--------------------|------------|-----|-----|-----|-----|-----|-----|-----|--------|-------------|
| 3 | LINN | UNGEHEUER | (UNG01) 11 | SW | SE | SE | 33 | 21 | 22 | E | OP | 10/15/2010 |
| 3 | LINN | UNGEHEUER | (UNG02) 02 | SW | SE | SE | 33 | 21 | 22 | E | OP | 10/15/2010 |
| 3 | LINN | UNGEHEUER | (UNG03) 04 | NW | SE | SE | 33 | 21 | 22 | E | OP | 10/15/2010 |
| 3 | LINN | UNGEHEUER | (UNG04) 06 | SE | SE | SE | 33 | 21 | 22 | E | OP | 10/15/2010 |
| 3 | LINN | UNGEHEUER | 03 | | | SE | 33 | 21 | 22 | E | OP | 10/15/2010 |
| 3 | LINN | McGREW | (MCG11) | | NE | SW | 19 | 21 | 23 | E | NWL | 08/28/2015 |
| 3 | LINN | WEBER (FRINFROCK?) | 1 | E2 | E2 | SE | 12 | 22 | 21 | E | OP | 11/25/2015 |
| 3 | LINN | HEDGES | 8 | | | NE | 26 | 22 | 21 | E | O | 08/18/2010 |
| 3 | LINN | HEDGES | 49 | | | NE | 26 | 22 | 21 | E | O | 08/18/2010 |
| 3 | LINN | HEDGES | 63 | | | NE | 26 | 22 | 21 | E | O | 08/18/2010 |
| 3 | LINN | HEDGES | 35 | | | NE | 26 | 22 | 21 | E | O | 08/18/2010 |
| 3 | LINN | HEDGES | 36 | | | NE | 26 | 22 | 21 | E | O | 08/18/2010 |
| 3 | LINN | HEDGES | 37 | | | NE | 26 | 22 | 21 | E | O | 08/18/2010 |
| 3 | LINN | HEDGES | 38 | | | NE | 26 | 22 | 21 | E | O | 08/18/2010 |
| 3 | LINN | HEDGES | 39 | | | NE | 26 | 22 | 21 | E | O | 08/18/2010 |
| 3 | LINN | HEDGES | 40 | | | NE | 26 | 22 | 21 | E | O | 08/18/2010 |
| 3 | LINN | HEDGES | 41 | | | NE | 26 | 22 | 21 | E | O | 08/18/2010 |
| 3 | LINN | HEDGES | 42 | | | NE | 26 | 22 | 21 | E | O | 08/18/2010 |
| 3 | LINN | HEDGES | 43 | | | NE | 26 | 22 | 21 | E | O | 08/18/2010 |
| 3 | LINN | HEDGES | 44 | | | NE | 26 | 22 | 21 | E | O | 08/18/2010 |
| 3 | LINN | HEDGES | 45 | | | NE | 26 | 22 | 21 | E | O | 08/18/2010 |
| 3 | LINN | HEDGES | 46 | | | NE | 26 | 22 | 21 | E | O | 08/18/2010 |
| 3 | LINN | HEDGES | 33 | | | NE | 26 | 22 | 21 | E | O | 08/18/2010 |
| 3 | LINN | HEDGES | 55 | | | NE | 26 | 22 | 21 | E | O | 08/18/2010 |
| 3 | LINN | HEDGES | 62 | | | NE | 26 | 22 | 21 | E | O | 08/18/2010 |
| 3 | LINN | HEDGES | 61 | | | NE | 26 | 22 | 21 | E | O | 08/18/2010 |
| 3 | LINN | HEDGES | 60 | | | NE | 26 | 22 | 21 | E | O | 08/18/2010 |
| 3 | LINN | HEDGES | 59 | | | NE | 26 | 22 | 21 | E | O | 08/18/2010 |
| 3 | LINN | HEDGES | 58 | | | NE | 26 | 22 | 21 | E | O | 08/18/2010 |
| 3 | LINN | HEDGES | 47 | | | NE | 26 | 22 | 21 | E | O | 08/18/2010 |
| 3 | LINN | HEDGES | 56 | | | NE | 26 | 22 | 21 | E | O | 08/18/2010 |
| 3 | LINN | HEDGES | 48 | | | NE | 26 | 22 | 21 | E | O | 08/18/2010 |
| 3 | LINN | HEDGES | 54 | | | NE | 26 | 22 | 21 | E | O | 08/18/2010 |
| 3 | LINN | HEDGES | 53 | | | NE | 26 | 22 | 21 | E | O | 08/18/2010 |
| 3 | LINN | HEDGES | 52 | | | NE | 26 | 22 | 21 | E | O | 08/18/2010 |
| 3 | LINN | HEDGES | 51 | | | NE | 26 | 22 | 21 | E | O | 08/18/2010 |
| 3 | LINN | HEDGES | 50 | | | NE | 26 | 22 | 21 | E | O | 08/18/2010 |
| 3 | LINN | HEDGES | 32 | | | NE | 26 | 22 | 21 | E | O | 08/18/2010 |
| 3 | LINN | HEDGES | 57 | | | NE | 26 | 22 | 21 | E | O | 08/18/2010 |
| 3 | LINN | HEDGES | 18 | | | NE | 26 | 22 | 21 | E | O | 08/18/2010 |
| 3 | LINN | HEDGES | 1 | | | NE | 26 | 22 | 21 | E | O | 08/18/2010 |
| 3 | LINN | HEDGES | 2 | | | NE | 26 | 22 | 21 | E | O | 08/18/2010 |
| 3 | LINN | HEDGES | 3 | | | NE | 26 | 22 | 21 | E | O | 08/18/2010 |
| 3 | LINN | HEDGES | 4 | | | NE | 26 | 22 | 21 | E | O | 08/18/2010 |
| 3 | LINN | HEDGES | 5 | | | NE | 26 | 22 | 21 | E | O | 08/18/2010 |
| 3 | LINN | HEDGES | 6 | | | NE | 26 | 22 | 21 | E | O | 08/18/2010 |
| 3 | LINN | HEDGES | 10 | | | NE | 26 | 22 | 21 | E | O | 08/18/2010 |
| 3 | LINN | HEDGES | 7 | | | NE | 26 | 22 | 21 | E | O | 08/18/2010 |
| 3 | LINN | HEDGES | 11 | | | NE | 26 | 22 | 21 | E | O | 08/18/2010 |
| 3 | LINN | HEDGES | 12 | | | NE | 26 | 22 | 21 | E | O | 08/18/2010 |
| 3 | LINN | HEDGES | 13 | | | NE | 26 | 22 | 21 | E | O | 08/18/2010 |
| 3 | LINN | HEDGES | 14 | | | NE | 26 | 22 | 21 | E | O | 08/18/2010 |
| 3 | LINN | HEDGES | 15 | | | NE | 26 | 22 | 21 | E | O | 08/18/2010 |
| 3 | LINN | HEDGES | 34 | | | NE | 26 | 22 | 21 | E | O | 08/18/2010 |
| 3 | LINN | HEDGES | 24 | | | NE | 26 | 22 | 21 | E | O | 08/18/2010 |
| 3 | LINN | HEDGES | 31 | | | NE | 26 | 22 | 21 | E | O | 08/18/2010 |
| 3 | LINN | HEDGES | 30 | | | NE | 26 | 22 | 21 | E | O | 08/18/2010 |
| 3 | LINN | HEDGES | 29 | | | NE | 26 | 22 | 21 | E | O | 08/18/2010 |
| 3 | LINN | HEDGES | 28 | | | NE | 26 | 22 | 21 | E | O | 08/18/2010 |

Wells/Records Removed from "Requiring Action"

| DIST | COUNTY | LEASE NAME | WELL NO | Q-3 | Q-2 | Q-1 | SEC | TWP | RNG | DIR | RECODE | REMOVE DATE |
|------|--------|-------------------|---------|-----|-----|-----|-----|-----|-----|-----|--------|-------------|
| 3 | LINN | HEDGES | 27 | | | NE | 26 | 22 | 21 | E | O | 08/18/2010 |
| 3 | LINN | HEDGES | 16 | | | NE | 26 | 22 | 21 | E | O | 08/18/2010 |
| 3 | LINN | HEDGES | 25 | | | NE | 26 | 22 | 21 | E | O | 08/18/2010 |
| 3 | LINN | HEDGES | 17 | | | NE | 26 | 22 | 21 | E | O | 08/18/2010 |
| 3 | LINN | HEDGES | 23 | | | NE | 26 | 22 | 21 | E | O | 08/18/2010 |
| 3 | LINN | HEDGES | 22 | | | NE | 26 | 22 | 21 | E | O | 08/18/2010 |
| 3 | LINN | HEDGES | 21 | | | NE | 26 | 22 | 21 | E | O | 08/18/2010 |
| 3 | LINN | HEDGES | 20 | | | NE | 26 | 22 | 21 | E | O | 08/18/2010 |
| 3 | LINN | HEDGES | 19 | | | NE | 26 | 22 | 21 | E | O | 08/18/2010 |
| 3 | LINN | HEDGES | 9 | | | NE | 26 | 22 | 21 | E | O | 08/18/2010 |
| 3 | LINN | HEDGES | 26 | | | NE | 26 | 22 | 21 | E | O | 08/18/2010 |
| 3 | LINN | WAKEFIELD SOUTH | 1 | NW | NW | SE | 11 | 23 | 21 | E | OP | 11/25/2015 |
| 3 | MIAMI | THORN | 2 | | SW | NE | 23 | 15 | 21 | E | O | 12/19/2000 |
| 3 | MIAMI | MIAMI W-F | | | | | 23 | 16 | 21 | E | DUP | 04/23/2015 |
| 3 | MIAMI | MIAMI W-F | | | | | 23 | 16 | 21 | E | DUP | 04/23/2015 |
| 3 | MIAMI | MIAMI W-F | | | | | 23 | 16 | 21 | E | DUP | 04/23/2015 |
| 3 | MIAMI | MIAMI W-F | | | | | 23 | 16 | 21 | E | DUP | 04/23/2015 |
| 3 | MIAMI | MIAMI W-F BEATTY | (BTY09) | | | | 23 | 16 | 21 | E | PRP | 04/23/2015 |
| 3 | MIAMI | MIAMI W-F BEATTY | (BTY08) | | | | 23 | 16 | 21 | E | PRP | 04/23/2015 |
| 3 | MIAMI | MIAMI W-F BEATTY | (BTY07) | | | | 23 | 16 | 21 | E | PRP | 04/23/2015 |
| 3 | MIAMI | MIAMI W-F BEATTY | (BTY10) | | | | 23 | 16 | 21 | E | PRP | 04/23/2015 |
| 3 | MIAMI | MIAMI W-F BEATTY | (BTY01) | | | | 23 | 16 | 21 | E | PRP | 04/23/2015 |
| 3 | MIAMI | MIAMI W-F BEATTY | (BTY04) | | | | 23 | 16 | 21 | E | PRP | 04/23/2015 |
| 3 | MIAMI | MIAMI W-F BEATTY | (BTY03) | | | | 23 | 16 | 21 | E | PRP | 04/23/2015 |
| 3 | MIAMI | MIAMI W-F BEATTY | (BTY12) | | | | 23 | 16 | 21 | E | PRP | 04/23/2015 |
| 3 | MIAMI | MIAMI W-F BEATTY | (BTY13) | | | | 23 | 16 | 21 | E | PRP | 04/23/2015 |
| 3 | MIAMI | MIAMI W-F BEATTY | (BTY02) | | | | 23 | 16 | 21 | E | PRP | 04/23/2015 |
| 3 | MIAMI | MIAMI W-F BEATTY | (BTY11) | | | | 23 | 16 | 21 | E | PRP | 04/23/2015 |
| 3 | MIAMI | MIAMI W-F BEATTY | (BTY06) | | | | 23 | 16 | 21 | E | PRP | 04/23/2015 |
| 3 | MIAMI | MIAMI W-F BEATTY | (BTY05) | | | | 23 | 16 | 21 | E | PRP | 04/23/2015 |
| 3 | MIAMI | MIAMI W-F BEETS | (BEE03) | | | | 23 | 16 | 21 | E | PRP | 04/23/2015 |
| 3 | MIAMI | MIAMI W-F BEETS | (BEE08) | | | | 23 | 16 | 21 | E | PRP | 04/23/2015 |
| 3 | MIAMI | MIAMI W-F BEETS | (BEE09) | | | | 23 | 16 | 21 | E | PRP | 04/23/2015 |
| 3 | MIAMI | MIAMI W-F BEETS | (BEE10) | | | | 23 | 16 | 21 | E | PRP | 04/23/2015 |
| 3 | MIAMI | MIAMI W-F BEETS | (BEE11) | | | | 23 | 16 | 21 | E | PRP | 04/23/2015 |
| 3 | MIAMI | MIAMI W-F BEETS | (BEE02) | | | | 23 | 16 | 21 | E | PRP | 04/23/2015 |
| 3 | MIAMI | MIAMI W-F BEETS | (BEE05) | | | | 23 | 16 | 21 | E | PRP | 04/23/2015 |
| 3 | MIAMI | MIAMI W-F BEETS | (BEE07) | | | | 23 | 16 | 21 | E | PRP | 04/23/2015 |
| 3 | MIAMI | MIAMI W-F BEETS | (BEE06) | | | | 23 | 16 | 21 | E | PRP | 04/23/2015 |
| 3 | MIAMI | MIAMI W-F BEETS | (BEE04) | | | | 23 | 16 | 21 | E | PRP | 04/23/2015 |
| 3 | MIAMI | MIAMI W-F HENNING | (HEN06) | | | | 23 | 16 | 21 | E | PRP | 04/23/2015 |
| 3 | MIAMI | MIAMI W-F HENNING | (HEN10) | | | | 23 | 16 | 21 | E | PRP | 04/23/2015 |
| 3 | MIAMI | MIAMI W-F HENNING | (HEN07) | | | | 23 | 16 | 21 | E | PRP | 04/23/2015 |
| 3 | MIAMI | MIAMI W-F HENNING | (HEN02) | | | | 23 | 16 | 21 | E | PRP | 04/23/2015 |
| 3 | MIAMI | MIAMI W-F HENNING | (HEN08) | | | | 23 | 16 | 21 | E | PRP | 04/23/2015 |
| 3 | MIAMI | MIAMI W-F HENNING | (HEN01) | | | | 23 | 16 | 21 | E | PRP | 04/23/2015 |
| 3 | MIAMI | MIAMI W-F HENNING | (HEN14) | | | | 23 | 16 | 21 | E | PRP | 04/23/2015 |
| 3 | MIAMI | MIAMI W-F HENNING | (HEN13) | | | | 23 | 16 | 21 | E | PRP | 04/23/2015 |
| 3 | MIAMI | MIAMI W-F HENNING | (HEN11) | | | | 23 | 16 | 21 | E | PRP | 04/23/2015 |
| 3 | MIAMI | MIAMI W-F HENNING | (HEN12) | | | | 23 | 16 | 21 | E | PRP | 04/23/2015 |
| 3 | MIAMI | A C PFLUG | (ACP33) | | SW | NW | 25 | 16 | 21 | E | NWL | 12/12/2006 |
| 3 | MIAMI | A C PFLUG | (ACP31) | | SW | NW | 25 | 16 | 21 | E | NWL | 12/12/2006 |
| 3 | MIAMI | A C PFLUG | (ACP19) | | SW | NW | 25 | 16 | 21 | E | NWL | 04/23/2007 |
| 3 | MIAMI | A C PFLUG | (ACP11) | | SW | NW | 25 | 16 | 21 | E | NWL | 12/12/2006 |
| 3 | MIAMI | DUNN | (DUN31) | | SW | SW | 25 | 16 | 21 | E | NWL | 12/12/2006 |
| 3 | MIAMI | DUNN | (DUN30) | | SW | SW | 25 | 16 | 21 | E | NWL | 12/12/2006 |
| 3 | MIAMI | DUNN | (DUN29) | | SW | SW | 25 | 16 | 21 | E | NWL | 12/12/2006 |
| 3 | MIAMI | DUNN | (DUN28) | | SW | SW | 25 | 16 | 21 | E | NWL | 12/12/2006 |
| 3 | MIAMI | DUNN | (DUN26) | | SW | SW | 25 | 16 | 21 | E | NWL | 12/12/2006 |

Wells/Records Removed from "Requiring Action"

| DIST | COUNTY | LEASE NAME | WELL NO | Q-3 | Q-2 | Q-1 | SEC | TWP | RNG | DIR | RECODE | REMOVE DATE |
|------|--------|----------------------|------------|-----|-----|-----|-----|-----|-----|-----|--------|-------------|
| 3 | MIAMI | DUNN | (DUN23) | | SW | SW | 25 | 16 | 21 | E | NWL | 12/12/2006 |
| 3 | MIAMI | DUNN | (DUN24) | | SW | SW | 25 | 16 | 21 | E | NWL | 12/12/2006 |
| 3 | MIAMI | DUNN | (DUN20) | | NW | SW | 25 | 16 | 21 | E | NWL | 12/12/2006 |
| 3 | MIAMI | DUNN | (DUN18) | | NW | SW | 25 | 16 | 21 | E | NWL | 12/12/2006 |
| 3 | MIAMI | DUNN | (DUN13) | | NW | SW | 25 | 16 | 21 | E | NWL | 12/12/2006 |
| 3 | MIAMI | PFLUG | XXX | | | SW | 25 | 16 | 21 | E | DUP | 12/12/2006 |
| 3 | MIAMI | GRANT | 7 | | | NE | 35 | 16 | 21 | E | OPF | 06/30/2008 |
| 3 | MIAMI | GRANT | 6 | | | NE | 35 | 16 | 21 | E | OPF | 06/30/2008 |
| 3 | MIAMI | GRANT | 5 | | | NE | 35 | 16 | 21 | E | OPF | 06/30/2008 |
| 3 | MIAMI | GRANT | 4 | | | NE | 35 | 16 | 21 | E | OPF | 06/30/2008 |
| 3 | MIAMI | GRANT | 3 | | | NE | 35 | 16 | 21 | E | OPF | 06/30/2008 |
| 3 | MIAMI | GRANT | 2 | | | NE | 35 | 16 | 21 | E | OPF | 06/30/2008 |
| 3 | MIAMI | GRANT | 1 | | | NE | 35 | 16 | 21 | E | OPF | 06/30/2008 |
| 3 | MIAMI | L.S. TARR | (T4) 4 | | | NE | 36 | 16 | 21 | E | NWL | 02/19/2015 |
| 3 | MIAMI | L.S. TARR | (T24) 2-4 | | | NE | 36 | 16 | 21 | E | NWL | 02/19/2015 |
| 3 | MIAMI | L.S. TARR | (T117)11-7 | | | NE | 36 | 16 | 21 | E | NWL | 02/19/2015 |
| 3 | MIAMI | L.S. TARR | (T10) 10 | | | NE | 36 | 16 | 21 | E | NWL | 02/19/2015 |
| 3 | MIAMI | L.S. TARR | (T1) 1 | | | NE | 36 | 16 | 21 | E | NWL | 02/19/2015 |
| 3 | MIAMI | L.S. TARR | (T92) 9-2 | | | NE | 36 | 16 | 21 | E | POP | 02/19/2015 |
| 3 | MIAMI | L.S. TARR | (T38) 3-8 | | | NE | 36 | 16 | 21 | E | POP | 02/19/2015 |
| 3 | MIAMI | L.S. TARR | (T36) 3-6 | | | NE | 36 | 16 | 21 | E | POP | 02/19/2015 |
| 3 | MIAMI | L.S. TARR | (T34) 3-4 | | | NE | 36 | 16 | 21 | E | POP | 02/19/2015 |
| 3 | MIAMI | L.S. TARR (PHASE I) | (T52)5-2 | NW | SE | NE | 36 | 16 | 21 | E | NWL | 09/18/2013 |
| 3 | MIAMI | TARR LEASE DIG-OUT | CAT IV | | N2 | NE | 36 | 16 | 21 | E | D | 07/30/2013 |
| 3 | MIAMI | TARR LSE CLEANUP | SPILL C/U | | | NE | 36 | 16 | 21 | E | D | 06/30/2014 |
| 3 | MIAMI | MIAMI W-F PERKINS | (PER01) | | | | 19 | 16 | 22 | E | PRP | 04/23/2015 |
| 3 | MIAMI | MIAMI W-F TARR 1 | (TRR04) | | | | 19 | 16 | 22 | E | PRP | 04/23/2015 |
| 3 | MIAMI | MIAMI W-F TARR 1 | (TRR02) | | | | 19 | 16 | 22 | E | PRP | 04/23/2015 |
| 3 | MIAMI | MIAMI W-F TARR 1 | (TRR03) | | | | 19 | 16 | 22 | E | PRP | 04/23/2015 |
| 3 | MIAMI | PAOLA RANTOUL | 6 | | | SW | 25 | 16 | 23 | E | ER | 03/08/2012 |
| 3 | MIAMI | PAOLA RANTOUL | 10 | | | SW | 25 | 16 | 23 | E | ER | 03/08/2012 |
| 3 | MIAMI | PAOLA RANTOUL | 8 | | | SW | 25 | 16 | 23 | E | ER | 03/08/2012 |
| 3 | MIAMI | PAOLA RANTOUL | 7 | | | SW | 25 | 16 | 23 | E | ER | 03/08/2012 |
| 3 | MIAMI | PAOLA RANTOUL | 5 | | | SW | 25 | 16 | 23 | E | ER | 03/08/2012 |
| 3 | MIAMI | EDWARDS | (EDW12) | NE | SW | SE | 33 | 16 | 23 | E | NWL | 05/31/2017 |
| 3 | MIAMI | EDWARDS | (EDW11) | SW | SE | SE | 33 | 16 | 23 | E | NWL | 05/31/2017 |
| 3 | MIAMI | EDWARDS | (EDW05) | SW | SE | SE | 33 | 16 | 23 | E | NWL | 05/31/2017 |
| 3 | MIAMI | EDWARDS | (EDW21) | NE | SW | SE | 33 | 16 | 23 | E | POP | 01/13/2017 |
| 3 | MIAMI | EDWARDS | (EDW19) | NW | SE | SE | 33 | 16 | 23 | E | POP | 01/13/2017 |
| 3 | MIAMI | EDWARDS | (EDW18) | NW | SE | SE | 33 | 16 | 23 | E | POP | 01/13/2017 |
| 3 | MIAMI | HENDRICKSON | (HDN14) | NE | SW | SW | 33 | 16 | 23 | E | ER | 01/27/2017 |
| 3 | MIAMI | HENDRICKSON | (HDN23) | NW | SW | SE | 33 | 16 | 23 | E | NWL | 05/31/2017 |
| 3 | MIAMI | HENDRICKSON | (HDN02) | NW | SW | SE | 33 | 16 | 23 | E | POP | 03/27/2017 |
| 3 | MIAMI | KATHLEEN GRIMES | (GRI03) | | NE | SW | 29 | 16 | 24 | E | NWL | 05/04/2012 |
| 3 | MIAMI | BAUSE (GARDNER) | (GRD13) | | W2 | NW | 31 | 16 | 24 | E | ER | 01/27/2011 |
| 3 | MIAMI | BAUSE (GARDNER) | (GRD16) | | W2 | NW | 31 | 16 | 24 | E | NWL | 09/01/2011 |
| 3 | MIAMI | BAUSE (GARDNER) | (GRD03) | | W2 | NW | 31 | 16 | 24 | E | OP | 01/28/2011 |
| 3 | MIAMI | BAUSE (GARDNER) | (GRD10) | | W2 | NW | 31 | 16 | 24 | E | OP | 01/28/2011 |
| 3 | MIAMI | BOUSE (GARDNER) | (GRD15) | | W2 | NW | 31 | 16 | 24 | E | O | 01/28/2011 |
| 3 | MIAMI | BAUM | (BAU1-33) | | NW | NW | 33 | 16 | 24 | E | D | 05/17/2011 |
| 3 | MIAMI | RICHMOND | (18) | | | SE | 28 | 16 | 25 | E | NWL | 11/05/2004 |
| 3 | MIAMI | RICHMOND | (17) | | | SE | 28 | 16 | 25 | E | NWL | 11/05/2004 |
| 3 | MIAMI | HOWLIER (not Wobker) | WOB02 | | SW | SW | 11 | 17 | 21 | E | O | 04/08/2015 |
| 3 | MIAMI | HOWLIER (not Wobker) | WOB06 | | SE | SW | 11 | 17 | 21 | E | O | 04/08/2015 |
| 3 | MIAMI | HOWLIER (not Wobker) | WOB01 | | SW | SW | 11 | 17 | 21 | E | O | 04/08/2015 |
| 3 | MIAMI | HOWLIER (not Wobker) | WOB05 | | SE | SW | 11 | 17 | 21 | E | O | 04/08/2015 |
| 3 | MIAMI | HOWLIER (not Wobker) | WOB04 | | SE | SW | 11 | 17 | 21 | E | O | 04/08/2015 |
| 3 | MIAMI | HOWLIER (not Wobker) | WOB03 | | SE | SW | 11 | 17 | 21 | E | O | 04/08/2015 |
| 3 | MIAMI | CARTER | A-5 | | NW | SW | 25 | 17 | 21 | E | OP | 01/12/2001 |

Wells/Records Removed from "Requiring Action"

| DIST | COUNTY | LEASE NAME | WELL NO | Q-3 | Q-2 | Q-1 | SEC | TWP | RNG | DIR | RECODE | REMOVE DATE |
|------|--------|---------------|----------|-----|-----|-----|-----|-----|-----|-----|--------|-------------|
| 3 | MIAMI | CARTER | K-8 | | NW | SW | 25 | 17 | 21 | E | OP | 01/12/2001 |
| 3 | MIAMI | CARTER | OW-9 | | NW | SW | 25 | 17 | 21 | E | OP | 01/12/2001 |
| 3 | MIAMI | CARTER | OW-4 | | NW | SW | 25 | 17 | 21 | E | OP | 01/12/2001 |
| 3 | MIAMI | CARTER | H-10 | | NW | SW | 25 | 17 | 21 | E | OP | 01/12/2001 |
| 3 | MIAMI | CARTER | OW-11 | | NW | SW | 25 | 17 | 21 | E | OP | 01/12/2001 |
| 3 | MIAMI | CARTER | D-6 | | NW | SW | 25 | 17 | 21 | E | OP | 01/12/2001 |
| 3 | MIAMI | CARTER | I-9 | | NW | SW | 25 | 17 | 21 | E | OP | 01/12/2001 |
| 3 | MIAMI | CARTER | B-6 | | NW | SW | 25 | 17 | 21 | E | OP | 01/12/2001 |
| 3 | MIAMI | CARTER | B-4 | | NW | SW | 25 | 17 | 21 | E | OP | 01/12/2001 |
| 3 | MIAMI | CARTER | A-3 | | NW | SW | 25 | 17 | 21 | E | OP | 01/12/2001 |
| 3 | MIAMI | CARTER | A-9 | | NW | SW | 25 | 17 | 21 | E | OP | 01/12/2001 |
| 3 | MIAMI | CARTER | A-7 | | NW | SW | 25 | 17 | 21 | E | OP | 01/12/2001 |
| 3 | MIAMI | CARTER | O-16 | | NW | SW | 25 | 17 | 21 | E | OP | 01/12/2001 |
| 3 | MIAMI | CARTER | K-12 | | NW | SW | 25 | 17 | 21 | E | OP | 01/12/2001 |
| 3 | MIAMI | CARTER | O-10 | | NW | SW | 25 | 17 | 21 | E | OP | 01/12/2001 |
| 3 | MIAMI | CARTER | K-11 | | NW | SW | 25 | 17 | 21 | E | OP | 01/12/2001 |
| 3 | MIAMI | CARTER | J-11 | | NW | SW | 25 | 17 | 21 | E | OP | 01/12/2001 |
| 3 | MIAMI | CARTER | J-10 | | NW | SW | 25 | 17 | 21 | E | OP | 01/12/2001 |
| 3 | MIAMI | CARTER | F-4 | | NW | SW | 25 | 17 | 21 | E | OP | 01/12/2001 |
| 3 | MIAMI | CARTER | B-10 | | NW | SW | 25 | 17 | 21 | E | OP | 01/12/2001 |
| 3 | MIAMI | CARTER | F-2 | | NW | SW | 25 | 17 | 21 | E | OP | 01/12/2001 |
| 3 | MIAMI | CARTER | D-2 | | NW | SW | 25 | 17 | 21 | E | OP | 01/12/2001 |
| 3 | MIAMI | CARTER | D-4 | | NW | SW | 25 | 17 | 21 | E | OP | 01/12/2001 |
| 3 | MIAMI | CARTER | H-12 | | NW | SW | 25 | 17 | 21 | E | OP | 01/12/2001 |
| 3 | MIAMI | CARTER | B-8 | | NW | SW | 25 | 17 | 21 | E | OP | 01/12/2001 |
| 3 | MIAMI | CARTER | D-8 | | NW | SW | 25 | 17 | 21 | E | OP | 01/12/2001 |
| 3 | MIAMI | CARTER | F-8 | | NW | SW | 25 | 17 | 21 | E | OP | 01/12/2001 |
| 3 | MIAMI | CARTER | F-6 | | NW | SW | 25 | 17 | 21 | E | OP | 01/12/2001 |
| 3 | MIAMI | CARTER | I-7 | | NW | SW | 25 | 17 | 21 | E | OP | 01/12/2001 |
| 3 | MIAMI | CARTER | I-5 | | NW | SW | 25 | 17 | 21 | E | OP | 01/12/2001 |
| 3 | MIAMI | CARTER | G-9 | | NW | SW | 25 | 17 | 21 | E | OP | 01/12/2001 |
| 3 | MIAMI | CARTER | I-3 | | NW | SW | 25 | 17 | 21 | E | OP | 01/12/2001 |
| 3 | MIAMI | CARTER | E-3 | | NW | SW | 25 | 17 | 21 | E | OP | 01/12/2001 |
| 3 | MIAMI | CARTER | E-5 | | NW | SW | 25 | 17 | 21 | E | OP | 01/12/2001 |
| 3 | MIAMI | CARTER | E-7 | | NW | SW | 25 | 17 | 21 | E | OP | 01/12/2001 |
| 3 | MIAMI | CARTER | C-9 | | NW | SW | 25 | 17 | 21 | E | OP | 01/12/2001 |
| 3 | MIAMI | CARTER | C-7 | | NW | SW | 25 | 17 | 21 | E | OP | 01/12/2001 |
| 3 | MIAMI | CARTER | C-1 | | NW | SW | 25 | 17 | 21 | E | OP | 01/12/2001 |
| 3 | MIAMI | CARTER | E-1 | | NW | SW | 25 | 17 | 21 | E | OP | 01/12/2001 |
| 3 | MIAMI | CARTER | E-9 | | NW | SW | 25 | 17 | 21 | E | OP | 01/12/2001 |
| 3 | MIAMI | CARTER | G-3 | | NW | SW | 25 | 17 | 21 | E | OP | 01/12/2001 |
| 3 | MIAMI | CARTER | G-1 | | NW | SW | 25 | 17 | 21 | E | OP | 01/12/2001 |
| 3 | MIAMI | CARTER | G-7 | | NW | SW | 25 | 17 | 21 | E | OP | 01/12/2001 |
| 3 | MIAMI | CARTER | G-5 | | NW | SW | 25 | 17 | 21 | E | OP | 01/12/2001 |
| 3 | MIAMI | SUMMERS | (SUM037) | NW | SW | NW | 25 | 17 | 21 | E | NWL | 08/21/2007 |
| 3 | MIAMI | SUMMERS | (SUM036) | NW | SW | NW | 25 | 17 | 21 | E | NWL | 08/21/2007 |
| 3 | MIAMI | SUMMERS | (SUM035) | NW | SW | NW | 25 | 17 | 21 | E | NWL | 08/21/2007 |
| 3 | MIAMI | SUMMERS | (SUM033) | SE | NW | NW | 25 | 17 | 21 | E | NWL | 08/24/2007 |
| 3 | MIAMI | SUMMERS | (SUM026) | SE | NW | NW | 25 | 17 | 21 | E | NWL | 08/21/2007 |
| 3 | MIAMI | SUMMERS | (SUM023) | NW | NW | NW | 25 | 17 | 21 | E | NWL | 08/21/2007 |
| 3 | MIAMI | SUMMERS | (SUM021) | SW | NW | NW | 25 | 17 | 21 | E | NWL | 08/21/2007 |
| 3 | MIAMI | SUMMERS | (SUM020) | SW | NW | NW | 25 | 17 | 21 | E | NWL | 08/21/2007 |
| 3 | MIAMI | SUMMERS | (SUM016) | NW | SW | NW | 25 | 17 | 21 | E | NWL | 08/21/2007 |
| 3 | MIAMI | SUMMERS | (SUM009) | SW | SW | NW | 25 | 17 | 21 | E | NWL | 08/21/2007 |
| 3 | MIAMI | SUMMERS | (SUM004) | NW | SW | NW | 25 | 17 | 21 | E | NWL | 08/21/2007 |
| 3 | MIAMI | SUMMERS | (SUM003) | NW | SW | NW | 25 | 17 | 21 | E | NWL | 08/21/2007 |
| 3 | MIAMI | MARVIN CAYLOR | 95 | NE | NE | SE | 26 | 17 | 21 | E | NWL | 12/11/2002 |
| 3 | MIAMI | NORTH NELSON | 27 | SW | SW | SE | 36 | 17 | 21 | E | NWL | 11/01/2004 |
| 3 | MIAMI | NORTH NELSON | 22 | SW | NW | SE | 36 | 17 | 21 | E | NWL | 11/01/2004 |

Wells/Records Removed from "Requiring Action"

| DIST | COUNTY | LEASE NAME | WELL NO | Q-3 | Q-2 | Q-1 | SEC | TWP | RNG | DIR | RECODE | REMOVE DATE |
|------|--------|------------------------------|---------|-----|-----|-----|-----|-----|-----|-----|--------|-------------|
| 3 | MIAMI | NORTH NELSON | 20 | SW | NW | SE | 36 | 17 | 21 | E | NWL | 11/01/2004 |
| 3 | MIAMI | NORTH NELSON | 19 | SE | NW | SE | 36 | 17 | 21 | E | NWL | 11/01/2004 |
| 3 | MIAMI | NORTH NELSON | 7 | SW | NW | SE | 36 | 17 | 21 | E | NWL | 11/01/2004 |
| 3 | MIAMI | NORTH NELSON | 2 | SW | NW | SE | 36 | 17 | 21 | E | NWL | 11/01/2004 |
| 3 | MIAMI | SAUNDERS (not PAOLA RANTOUL) | 6 | | SE | NE | 36 | 17 | 21 | E | OP | 11/18/2015 |
| 3 | MIAMI | UNKNOWN | 15 | SW | SW | SE | 36 | 17 | 21 | E | DUP | 01/04/2010 |
| 3 | MIAMI | RANSON | 5 | | | SE | 2 | 17 | 22 | E | PRP | 06/09/2015 |
| 3 | MIAMI | RANSON | 7 | | | SE | 2 | 17 | 22 | E | PRP | 06/09/2015 |
| 3 | MIAMI | RANSON | 6 | | | SE | 2 | 17 | 22 | E | PRP | 06/09/2015 |
| 3 | MIAMI | RANSON | 1 | | | SE | 2 | 17 | 22 | E | PRP | 06/09/2015 |
| 3 | MIAMI | RANSON | 3 | | | SE | 2 | 17 | 22 | E | PRP | 06/09/2015 |
| 3 | MIAMI | RANSON | 2 | | | SE | 2 | 17 | 22 | E | PRP | 06/09/2015 |
| 3 | MIAMI | RANSON | 4 | | | SE | 2 | 17 | 22 | E | PRP | 06/09/2015 |
| 3 | MIAMI | DONNER (BEETS) | 6-P | | S2 | NW | 5 | 17 | 22 | E | O | 03/30/2015 |
| 3 | MIAMI | DONNER (BEETS) | 1 4 | | S2 | NW | 5 | 17 | 22 | E | O | 03/30/2015 |
| 3 | MIAMI | DONNER (BEETS) | 3 W | | S2 | NW | 5 | 17 | 22 | E | O | 03/30/2015 |
| 3 | MIAMI | DONNER (BEETS) | 2-P | | S2 | NW | 5 | 17 | 22 | E | O | 03/30/2015 |
| 3 | MIAMI | DONNER (BEETS) | 1 2 | | S2 | NW | 5 | 17 | 22 | E | O | 03/30/2015 |
| 3 | MIAMI | DONNER (BEETS) | 5-P | | S2 | NW | 5 | 17 | 22 | E | O | 03/30/2015 |
| 3 | MIAMI | DONNER (BEETS) | 7 W | | S2 | NW | 5 | 17 | 22 | E | O | 03/30/2015 |
| 3 | MIAMI | DONNER (BEETS) | 2-4 | | S2 | NW | 5 | 17 | 22 | E | O | 03/30/2015 |
| 3 | MIAMI | DONNER (BEETS) | 8-P | | S2 | NW | 5 | 17 | 22 | E | OP | 03/30/2015 |
| 3 | MIAMI | DONNER (BEETS) | 4-P | | S2 | NW | 5 | 17 | 22 | E | OP | 03/30/2015 |
| 3 | MIAMI | DONNER (BEETS) | 0-4 | | S2 | NW | 5 | 17 | 22 | E | OP | 03/30/2015 |
| 3 | MIAMI | DONNER (BEETS) | 1-P | | S2 | NW | 5 | 17 | 22 | E | OP | 03/30/2015 |
| 3 | MIAMI | ALTMAN (not LEROY NEBAUGH) | 24 | | | NE | 8 | 17 | 22 | E | ER | 12/19/2000 |
| 3 | MIAMI | ALTMAN (not LEROY NEBAUGH) | 42 | | | NE | 8 | 17 | 22 | E | ER | 12/19/2000 |
| 3 | MIAMI | ALTMAN (not LEROY NEBAUGH) | 23 | | | NE | 8 | 17 | 22 | E | ER | 12/19/2000 |
| 3 | MIAMI | ALTMAN (not LEROY NEBAUGH) | 19 | | | NE | 8 | 17 | 22 | E | ER | 12/19/2000 |
| 3 | MIAMI | ALTMAN (not LEROY NEBAUGH) | 28 | | | NE | 8 | 17 | 22 | E | ER | 12/19/2000 |
| 3 | MIAMI | ALTMAN (not LEROY NEBAUGH) | 27 | | | NE | 8 | 17 | 22 | E | ER | 12/19/2000 |
| 3 | MIAMI | ALTMAN (not LEROY NEBAUGH) | 30 | | | NE | 8 | 17 | 22 | E | ER | 12/19/2000 |
| 3 | MIAMI | ALTMAN (not LEROY NEBAUGH) | 22 | | | NE | 8 | 17 | 22 | E | ER | 12/19/2000 |
| 3 | MIAMI | ALTMAN (not LEROY NEBAUGH) | 26 | | | NE | 8 | 17 | 22 | E | ER | 12/19/2000 |
| 3 | MIAMI | ALTMAN (not LEROY NEBAUGH) | 20 | | | NE | 8 | 17 | 22 | E | ER | 12/19/2000 |
| 3 | MIAMI | ALTMAN (not LEROY NEBAUGH) | 21 | | | NE | 8 | 17 | 22 | E | ER | 12/19/2000 |
| 3 | MIAMI | ALTMAN (not LEROY NEBAUGH) | 15 | | | NE | 8 | 17 | 22 | E | ER | 12/19/2000 |
| 3 | MIAMI | ALTMAN (not LEROY NEBAUGH) | 31 | | | NE | 8 | 17 | 22 | E | ER | 12/19/2000 |
| 3 | MIAMI | ALTMAN (not LEROY NEBAUGH) | 16 | | | NE | 8 | 17 | 22 | E | ER | 12/19/2000 |
| 3 | MIAMI | ALTMAN (not LEROY NEBAUGH) | 17 | | | NE | 8 | 17 | 22 | E | ER | 12/19/2000 |
| 3 | MIAMI | ALTMAN (not LEROY NEBAUGH) | 18 | | | NE | 8 | 17 | 22 | E | ER | 12/19/2000 |
| 3 | MIAMI | ALTMAN (not LEROY NEBAUGH) | 25 | | | NE | 8 | 17 | 22 | E | ER | 12/19/2000 |
| 3 | MIAMI | ALTMAN (not LEROY NEBAUGH) | 37 | | | NE | 8 | 17 | 22 | E | ER | 12/19/2000 |
| 3 | MIAMI | ALTMAN (not LEROY NEBAUGH) | 36 | | | NE | 8 | 17 | 22 | E | ER | 12/19/2000 |
| 3 | MIAMI | ALTMAN (not LEROY NEBAUGH) | 33 | | | NE | 8 | 17 | 22 | E | ER | 12/19/2000 |
| 3 | MIAMI | ALTMAN (not LEROY NEBAUGH) | 35 | | | NE | 8 | 17 | 22 | E | ER | 12/19/2000 |
| 3 | MIAMI | ALTMAN (not LEROY NEBAUGH) | 41 | | | NE | 8 | 17 | 22 | E | ER | 12/19/2000 |
| 3 | MIAMI | ALTMAN (not LEROY NEBAUGH) | 29 | | | NE | 8 | 17 | 22 | E | ER | 12/19/2000 |
| 3 | MIAMI | ALTMAN (not LEROY NEBAUGH) | 40 | | | NE | 8 | 17 | 22 | E | ER | 12/19/2000 |
| 3 | MIAMI | ALTMAN (not LEROY NEBAUGH) | 38 | | | NE | 8 | 17 | 22 | E | ER | 12/19/2000 |
| 3 | MIAMI | ALTMAN (not LEROY NEBAUGH) | 32 | | | NE | 8 | 17 | 22 | E | ER | 12/19/2000 |
| 3 | MIAMI | ALTMAN (not LEROY NEBAUGH) | 39 | | | NE | 8 | 17 | 22 | E | ER | 12/19/2000 |
| 3 | MIAMI | ALTMAN (not LEROY NEBAUGH) | 45 | | | NE | 8 | 17 | 22 | E | ER | 12/19/2000 |
| 3 | MIAMI | ALTMAN (not LEROY NEBAUGH) | 44 | | | NE | 8 | 17 | 22 | E | ER | 12/19/2000 |
| 3 | MIAMI | ALTMAN (not LEROY NEBAUGH) | 43 | | | NE | 8 | 17 | 22 | E | ER | 12/19/2000 |
| 3 | MIAMI | ALTMAN (not LEROY NEBAUGH) | 34 | | | NE | 8 | 17 | 22 | E | ER | 12/19/2000 |
| 3 | MIAMI | ALTMAN (not LEROY NEBAUGH) | 4-2 | | NE | NE | 8 | 17 | 22 | E | OP | 08/13/2015 |
| 3 | MIAMI | ALTMAN (not LEROY NEBAUGH) | 2-6 | | NE | NE | 8 | 17 | 22 | E | OP | 08/13/2015 |
| 3 | MIAMI | ALTMAN (not LEROY NEBAUGH) | 2-4 | | NE | NE | 8 | 17 | 22 | E | OP | 08/13/2015 |

Wells/Records Removed from "Requiring Action"

| DIST | COUNTY | LEASE NAME | WELL NO | Q-3 | Q-2 | Q-1 | SEC | TWP | RNG | DIR | RECODE | REMOVE DATE |
|------|--------|----------------------------|---------|-----|-----|-----|-----|-----|-----|-----|--------|-------------|
| 3 | MIAMI | ALTMAN (not LEROY NEBAUGH) | 2-2 | | NE | NE | 8 | 17 | 22 | E | OP | 08/13/2015 |
| 3 | MIAMI | COOPER | 5 | | | SE | 9 | 17 | 22 | E | O | 05/24/2010 |
| 3 | MIAMI | COOPER | 13 | | | SE | 9 | 17 | 22 | E | O | 05/24/2010 |
| 3 | MIAMI | COOPER | 20 | | | SE | 9 | 17 | 22 | E | O | 05/24/2010 |
| 3 | MIAMI | COOPER | 3 | | | SE | 9 | 17 | 22 | E | O | 05/24/2010 |
| 3 | MIAMI | COOPER | 4 | | | SE | 9 | 17 | 22 | E | O | 05/24/2010 |
| 3 | MIAMI | COOPER | 16 | | | SE | 9 | 17 | 22 | E | O | 05/24/2010 |
| 3 | MIAMI | COOPER | 15 | | | SE | 9 | 17 | 22 | E | O | 05/24/2010 |
| 3 | MIAMI | COOPER | 18 | | | SE | 9 | 17 | 22 | E | O | 05/24/2010 |
| 3 | MIAMI | COOPER | 7 | | | SE | 9 | 17 | 22 | E | O | 05/24/2010 |
| 3 | MIAMI | COOPER | 1 | | | SE | 9 | 17 | 22 | E | O | 05/24/2010 |
| 3 | MIAMI | COOPER | 10 | | | SE | 9 | 17 | 22 | E | O | 05/24/2010 |
| 3 | MIAMI | COOPER | 6 | | | SE | 9 | 17 | 22 | E | O | 05/24/2010 |
| 3 | MIAMI | COOPER | 14 | | | SE | 9 | 17 | 22 | E | O | 05/24/2010 |
| 3 | MIAMI | COOPER | 11 | | | SE | 9 | 17 | 22 | E | O | 05/24/2010 |
| 3 | MIAMI | COOPER | 12 | | | SE | 9 | 17 | 22 | E | O | 05/24/2010 |
| 3 | MIAMI | COOPER | 2 | | | SE | 9 | 17 | 22 | E | O | 05/24/2010 |
| 3 | MIAMI | COOPER | 17 | | | SE | 9 | 17 | 22 | E | O | 05/24/2010 |
| 3 | MIAMI | COOPER | 19 | | | SE | 9 | 17 | 22 | E | O | 05/24/2010 |
| 3 | MIAMI | COOPER | 9 | | | SE | 9 | 17 | 22 | E | O | 05/24/2010 |
| 3 | MIAMI | COOPER | 8 | | | SE | 9 | 17 | 22 | E | O | 05/24/2010 |
| 3 | MIAMI | JERRY GRANDON | 1 | | | SW | 9 | 17 | 22 | E | O | 05/11/2009 |
| 3 | MIAMI | JERRY GRANDON | 2 | | | SW | 9 | 17 | 22 | E | O | 05/11/2009 |
| 3 | MIAMI | JERRY GRANDON | 3 | | | SW | 9 | 17 | 22 | E | O | 05/11/2009 |
| 3 | MIAMI | JERRY GRANDON | 4 | | | SW | 9 | 17 | 22 | E | O | 05/11/2009 |
| 3 | MIAMI | JERRY GRANDON | 4 | | | SW | 9 | 17 | 22 | E | O | 12/19/2000 |
| 3 | MIAMI | JERRY GRANDON | 3 | | | SW | 9 | 17 | 22 | E | O | 12/19/2000 |
| 3 | MIAMI | JERRY GRANDON | 1 | | | SW | 9 | 17 | 22 | E | O | 12/19/2000 |
| 3 | MIAMI | JERRY GRANDON | 2 | | | SW | 9 | 17 | 22 | E | O | 12/19/2000 |
| 3 | MIAMI | TRAVIS | 1 | | SW | SE | 10 | 17 | 22 | E | OP | 12/19/2000 |
| 3 | MIAMI | TRAVIS | 1 | | NW | NE | 15 | 17 | 22 | E | OP | 12/19/2000 |
| 3 | MIAMI | GRIFFITH | 1 | | | NW | 16 | 17 | 22 | E | OP | 05/24/2010 |
| 3 | MIAMI | GRIFFITH | 3 | | | NW | 16 | 17 | 22 | E | OP | 05/24/2010 |
| 3 | MIAMI | GRIFFITH | 4 | | | NW | 16 | 17 | 22 | E | OP | 05/24/2010 |
| 3 | MIAMI | GRIFFITH | 2 | | | NW | 16 | 17 | 22 | E | OP | 05/24/2010 |
| 3 | MIAMI | OBERMEIER | 3 | | | NW | 16 | 17 | 22 | E | O | 05/24/2010 |
| 3 | MIAMI | OBERMEIER | 2 | | | NW | 16 | 17 | 22 | E | O | 05/24/2010 |
| 3 | MIAMI | OBERMEIER | 1 | | | NW | 16 | 17 | 22 | E | O | 05/24/2010 |
| 3 | MIAMI | RENNER | 2 | | S2 | SE | 16 | 17 | 22 | E | O | 05/24/2010 |
| 3 | MIAMI | RENNER | 16 | | S2 | SE | 16 | 17 | 22 | E | O | 05/24/2010 |
| 3 | MIAMI | RENNER | 19 | | S2 | SE | 16 | 17 | 22 | E | O | 05/24/2010 |
| 3 | MIAMI | RENNER | 18 | | S2 | SE | 16 | 17 | 22 | E | O | 05/24/2010 |
| 3 | MIAMI | RENNER | 17 | | S2 | SE | 16 | 17 | 22 | E | O | 05/24/2010 |
| 3 | MIAMI | RENNER | 20 | | S2 | SE | 16 | 17 | 22 | E | O | 05/24/2010 |
| 3 | MIAMI | RENNER | 15 | | S2 | SE | 16 | 17 | 22 | E | O | 05/24/2010 |
| 3 | MIAMI | RENNER | 8 | | S2 | SE | 16 | 17 | 22 | E | O | 05/24/2010 |
| 3 | MIAMI | RENNER | 13 | | S2 | SE | 16 | 17 | 22 | E | O | 05/24/2010 |
| 3 | MIAMI | RENNER | 12 | | S2 | SE | 16 | 17 | 22 | E | O | 05/24/2010 |
| 3 | MIAMI | RENNER | 11 | | S2 | SE | 16 | 17 | 22 | E | O | 05/24/2010 |
| 3 | MIAMI | RENNER | 3 | | S2 | SE | 16 | 17 | 22 | E | O | 05/24/2010 |
| 3 | MIAMI | RENNER | 4 | | S2 | SE | 16 | 17 | 22 | E | O | 05/24/2010 |
| 3 | MIAMI | RENNER | 10 | | S2 | SE | 16 | 17 | 22 | E | O | 05/24/2010 |
| 3 | MIAMI | RENNER | 9 | | S2 | SE | 16 | 17 | 22 | E | O | 05/24/2010 |
| 3 | MIAMI | RENNER | 5 | | S2 | SE | 16 | 17 | 22 | E | O | 05/24/2010 |
| 3 | MIAMI | RENNER | 6 | | S2 | SE | 16 | 17 | 22 | E | O | 05/24/2010 |
| 3 | MIAMI | RENNER | 7 | | S2 | SE | 16 | 17 | 22 | E | O | 05/24/2010 |
| 3 | MIAMI | RENNER | 14 | | S2 | SE | 16 | 17 | 22 | E | O | 05/24/2010 |
| 3 | MIAMI | RENNER | 1 | | S2 | SE | 16 | 17 | 22 | E | O | 05/24/2010 |
| 3 | MIAMI | MANLEY(PAOLA RANTOUL) | 11 | | | NE | 21 | 17 | 22 | E | OP | 01/12/2001 |

Wells/Records Removed from "Requiring Action"

| DIST | COUNTY | LEASE NAME | WELL NO | Q-3 | Q-2 | Q-1 | SEC | TWP | RNG | DIR | RECODE | REMOVE DATE |
|------|--------|------------------------------------|---------|-----|-----|-----|-----|-----|-----|-----|--------|-------------|
| 3 | MIAMI | MANLEY(PAOLA RANTOUL) | 12 | | | NE | 21 | 17 | 22 | E | OP | 01/12/2001 |
| 3 | MIAMI | MANLEY(PAOLA RANTOUL) | 9 | | | NE | 21 | 17 | 22 | E | OP | 01/12/2001 |
| 3 | MIAMI | MANLEY(PAOLA RANTOUL) | 10 | | | NE | 21 | 17 | 22 | E | OP | 01/12/2001 |
| 3 | MIAMI | MANLEY(PAOLA RANTOUL) | 7 | | | NE | 21 | 17 | 22 | E | OP | 01/12/2001 |
| 3 | MIAMI | MANLEY(PAOLA RANTOUL) | 8 | | | NE | 21 | 17 | 22 | E | OP | 01/12/2001 |
| 3 | MIAMI | MANLEY(PAOLA RANTOUL) | 4 | | | NE | 21 | 17 | 22 | E | OP | 01/12/2001 |
| 3 | MIAMI | MANLEY(PAOLA RANTOUL) | 5 | | | NE | 21 | 17 | 22 | E | OP | 01/12/2001 |
| 3 | MIAMI | MANLEY(PAOLA RANTOUL) | 6 | | | NE | 21 | 17 | 22 | E | OP | 01/12/2001 |
| 3 | MIAMI | MANLEY(PAOLA RANTOUL) | 3 | | | NE | 21 | 17 | 22 | E | OP | 01/12/2001 |
| 3 | MIAMI | MANLEY(PAOLA RANTOUL) | 2 | | | NE | 21 | 17 | 22 | E | OP | 01/12/2001 |
| 3 | MIAMI | MANLEY(PAOLA RANTOUL) | 13 | | | NE | 21 | 17 | 22 | E | OP | 01/12/2001 |
| 3 | MIAMI | MANLEY(PAOLA RANTOUL) | 1 | | | NE | 21 | 17 | 22 | E | OP | 01/12/2001 |
| 3 | MIAMI | ABC | | | | | 22 | 17 | 22 | E | DUP | 11/17/2004 |
| 3 | MIAMI | ABC - MINDON | 2 | | | SE | 22 | 17 | 22 | E | DUP | 03/10/2009 |
| 3 | MIAMI | ABC - MINDON | 1 | | | SE | 22 | 17 | 22 | E | DUP | 03/10/2009 |
| 3 | MIAMI | ABC - MINDON OW | 1 | | | SW | 22 | 17 | 22 | E | OPF | 06/30/2008 |
| 3 | MIAMI | ABC/CHAPMAN | 163 | | | | 22 | 17 | 22 | E | DUP | 11/10/2004 |
| 3 | MIAMI | ABC/CHAPMAN | N2 | | | | 22 | 17 | 22 | E | NWL | 11/02/2004 |
| 3 | MIAMI | ABC/CHAPMAN | 14 | | SE | SW | 22 | 17 | 22 | E | NWL | 08/13/2004 |
| 3 | MIAMI | ABC/CHAPMAN | 12 | | SE | SW | 22 | 17 | 22 | E | NWL | 08/13/2004 |
| 3 | MIAMI | ABC/CHAPMAN | 11 | | SE | SW | 22 | 17 | 22 | E | NWL | 08/13/2004 |
| 3 | MIAMI | ABC/CHAPMAN | 10 | | SE | SW | 22 | 17 | 22 | E | NWL | 08/13/2004 |
| 3 | MIAMI | ABC/CHAPMAN | 9 | | SE | SW | 22 | 17 | 22 | E | NWL | 08/13/2004 |
| 3 | MIAMI | ABC/CHAPMAN | 2-LB | | | SW | 22 | 17 | 22 | E | NWL | 08/13/2004 |
| 3 | MIAMI | ABC/CHAPMAN | 1-LB | | | SW | 22 | 17 | 22 | E | NWL | 08/13/2004 |
| 3 | MIAMI | ABC/CHAPMAN | J-12 | | SE | SW | 22 | 17 | 22 | E | NWL | 08/13/2004 |
| 3 | MIAMI | ABC/FREEMAN | V-14 | | SE | NE | 22 | 17 | 22 | E | NWL | 08/13/2004 |
| 3 | MIAMI | ABC/FREEMAN | T-14 | | SE | NE | 22 | 17 | 22 | E | NWL | 08/13/2004 |
| 3 | MIAMI | ABC/FREEMAN | S-15 | | SE | NE | 22 | 17 | 22 | E | NWL | 08/13/2004 |
| 3 | MIAMI | ABC/FREEMAN | S-13 | | SE | NE | 22 | 17 | 22 | E | NWL | 08/13/2004 |
| 3 | MIAMI | ABC/FREEMAN | R-14 | | SW | NE | 22 | 17 | 22 | E | NWL | 08/13/2004 |
| 3 | MIAMI | ABC/HUMPHREY | Q | NW | SE | SE | 22 | 17 | 22 | E | NWL | 08/13/2004 |
| 3 | MIAMI | ABC/HUMPHREY | L | NE | SW | SE | 22 | 17 | 22 | E | NWL | 08/13/2004 |
| 3 | MIAMI | ABC/HUMPHREY | H | SW | SW | SE | 22 | 17 | 22 | E | NWL | 08/13/2004 |
| 3 | MIAMI | ABC/HUMPHREY | E | SW | SW | SE | 22 | 17 | 22 | E | NWL | 08/13/2004 |
| 3 | MIAMI | ABC/HUMPHREY | 1 | SW | SW | SE | 22 | 17 | 22 | E | NWL | 08/13/2004 |
| 3 | MIAMI | ABC/HUMPHREY | 1-LB | | | | 22 | 17 | 22 | E | NWL | 08/13/2004 |
| 3 | MIAMI | ABC/JOHNSON | 7 | SW | NE | NE | 22 | 17 | 22 | E | NWL | 08/13/2004 |
| 3 | MIAMI | ABC/RANTOUL | 34 | SW | SE | SE | 22 | 17 | 22 | E | NWL | 08/13/2004 |
| 3 | MIAMI | ABC/RANTOUL | A'1 | NE | NE | SE | 22 | 17 | 22 | E | NWL | 08/13/2004 |
| 3 | MIAMI | ABC/RANTOUL | 22-D | NW | SE | SE | 22 | 17 | 22 | E | NWL | 08/13/2004 |
| 3 | MIAMI | ABC/RANTOUL | 31A-22 | SW | SW | NE | 22 | 17 | 22 | E | NWL | 08/13/2004 |
| 3 | MIAMI | ABC/RANTOUL | 1-D | NE | NE | SE | 22 | 17 | 22 | E | NWL | 08/13/2004 |
| 3 | MIAMI | ABC/RANTOUL | 10-A | SE | NW | NE | 22 | 17 | 22 | E | NWL | 08/13/2004 |
| 3 | MIAMI | ABC/RANTOUL | 7-A | W2 | NW | NE | 22 | 17 | 22 | E | NWL | 08/13/2004 |
| 3 | MIAMI | ABC/RANTOUL | 1-A | NE | NE | NE | 22 | 17 | 22 | E | NWL | 08/13/2004 |
| 3 | MIAMI | ABC/RANTOUL | 1-C | NE | NE | SW | 22 | 17 | 22 | E | NWL | 08/13/2004 |
| 3 | MIAMI | ABC II DUNAWAY | (08) C3 | | SW | SW | 23 | 17 | 22 | E | NWL | 02/17/2006 |
| 3 | MIAMI | ABC II DUNAWAY | (07) E3 | | SW | SW | 23 | 17 | 22 | E | NWL | 02/17/2006 |
| 3 | MIAMI | ABC II DUNAWAY | (01) Y1 | | SW | SW | 23 | 17 | 22 | E | NWL | 02/17/2006 |
| 3 | MIAMI | ABC II DUNAWAY (not PAOLA RANTOUL) | 1 | SW | SW | SW | 23 | 17 | 22 | E | DUP | 11/18/2015 |
| 3 | MIAMI | McGAVEY (not Paola Rantoul) | 02 | | NE | SW | 25 | 17 | 22 | E | OP | 06/10/2015 |
| 3 | MIAMI | McGAVEY (not Paola Rantoul) | 01 | | NE | SW | 25 | 17 | 22 | E | PRP | 06/10/2015 |
| 3 | MIAMI | ABC | 50 | | NE | NE | 27 | 17 | 22 | E | DUP | 01/26/2010 |
| 3 | MIAMI | ABC | 40 | | NE | NE | 27 | 17 | 22 | E | DUP | 01/26/2010 |
| 3 | MIAMI | ABC | 39 | | NE | NE | 27 | 17 | 22 | E | DUP | 01/26/2010 |
| 3 | MIAMI | ABC | 41 | | NE | NE | 27 | 17 | 22 | E | DUP | 01/26/2010 |
| 3 | MIAMI | ABC | 42 | | NE | NE | 27 | 17 | 22 | E | DUP | 01/26/2010 |
| 3 | MIAMI | ABC | 43 | | NE | NE | 27 | 17 | 22 | E | DUP | 01/26/2010 |

Wells/Records Removed from "Requiring Action"

| DIST | COUNTY | LEASE NAME | WELL NO | Q-3 | Q-2 | Q-1 | SEC | TWP | RNG | DIR | RECODE | REMOVE DATE |
|------|--------|--------------------------|----------|-----|-----|-----|-----|-----|-----|-----|--------|-------------|
| 3 | MIAMI | ABC | 44 | | NE | NE | 27 | 17 | 22 | E | DUP | 01/26/2010 |
| 3 | MIAMI | ABC | 45 | | NE | NE | 27 | 17 | 22 | E | DUP | 01/26/2010 |
| 3 | MIAMI | ABC | 46 | | NE | NE | 27 | 17 | 22 | E | DUP | 01/26/2010 |
| 3 | MIAMI | ABC | 47 | | NE | NE | 27 | 17 | 22 | E | DUP | 01/26/2010 |
| 3 | MIAMI | ABC | 48 | | NE | NE | 27 | 17 | 22 | E | DUP | 01/26/2010 |
| 3 | MIAMI | ABC | 49 | | NE | NE | 27 | 17 | 22 | E | DUP | 01/26/2010 |
| 3 | MIAMI | ABC II BERRYMAN | (11) W3 | | NE | NE | 27 | 17 | 22 | E | NWL | 02/17/2006 |
| 3 | MIAMI | ABC II LLOYD | (12) | | NW | NE | 27 | 17 | 22 | E | NWL | 02/17/2006 |
| 3 | MIAMI | ABC II LLOYD | (11) R2 | | NW | NE | 27 | 17 | 22 | E | NWL | 02/17/2006 |
| 3 | MIAMI | BRISTOW (not Bristol) | 2-2 | NE | NE | NW | 27 | 17 | 22 | E | O | 04/01/2015 |
| 3 | MIAMI | BRISTOW (not Bristol) | 2-3 | NW | NE | NW | 27 | 17 | 22 | E | O | 04/01/2015 |
| 3 | MIAMI | BRISTOW (not Bristol) | 1-2 | NE | NE | NW | 27 | 17 | 22 | E | O | 04/01/2015 |
| 3 | MIAMI | BRISTOW (not Bristol) | 2-1 | NW | NE | NW | 27 | 17 | 22 | E | O | 04/01/2015 |
| 3 | MIAMI | BRISTOW (not Bristol) | 1-3 | NE | NE | NW | 27 | 17 | 22 | E | O | 04/01/2015 |
| 3 | MIAMI | BRISTOW (not Bristol) | 3-3 | NW | NE | NW | 27 | 17 | 22 | E | O | 04/01/2015 |
| 3 | MIAMI | KITCHEN (not SAUNDERS) | 7 | | SW | NW | 31 | 17 | 22 | E | DUP | 07/22/2015 |
| 3 | MIAMI | UNKNOWN | 12 | | | SW | 31 | 17 | 22 | E | NWL | 01/04/2010 |
| 3 | MIAMI | UNKNOWN | 11 | | | SW | 31 | 17 | 22 | E | POP | 01/04/2010 |
| 3 | MIAMI | CRAWFORD (not Maclaskey) | 1-83 | | SE | NE | 2 | 17 | 23 | E | O | 04/14/2015 |
| 3 | MIAMI | CRAWFORD (not Maclaskey) | 3-83 | | SE | NE | 2 | 17 | 23 | E | O | 04/14/2015 |
| 3 | MIAMI | CRAWFORD (not Maclaskey) | 1-85 | | SE | NE | 2 | 17 | 23 | E | O | 04/14/2015 |
| 3 | MIAMI | CRAWFORD (not Maclaskey) | 3-84 | | NW | SE | 2 | 17 | 23 | E | O | 04/14/2015 |
| 3 | MIAMI | CRAWFORD (not Maclaskey) | 2-83 | | SE | NE | 2 | 17 | 23 | E | O | 04/14/2015 |
| 3 | MIAMI | CRAWFORD (not Maclaskey) | 5-83 | | NE | SE | 2 | 17 | 23 | E | O | 04/14/2015 |
| 3 | MIAMI | CRAWFORD (not Maclaskey) | 4-83 | | SE | NE | 2 | 17 | 23 | E | O | 04/14/2015 |
| 3 | MIAMI | CRAWFORD (not Maclaskey) | 3-85 | | SE | NE | 2 | 17 | 23 | E | O | 04/14/2015 |
| 3 | MIAMI | JOE LONG (SC IVY) | (LNG08) | N2 | N2 | NE | 4 | 17 | 23 | E | POP | 03/04/2010 |
| 3 | MIAMI | JOE LONG II (SC IVY) | (JLO-02) | NW | NE | NE | 4 | 17 | 23 | E | NWL | 05/30/2014 |
| 3 | MIAMI | SAVAGE | (56) | | | SW | 4 | 17 | 23 | E | NWL | 12/04/2006 |
| 3 | MIAMI | SAVAGE | (39) | | | SW | 4 | 17 | 23 | E | NWL | 12/04/2006 |
| 3 | MIAMI | SAVAGE | (34) | | | SW | 4 | 17 | 23 | E | NWL | 12/04/2006 |
| 3 | MIAMI | SAVAGE | (23) | | | SW | 4 | 17 | 23 | E | NWL | 12/04/2006 |
| 3 | MIAMI | SAVAGE | (20) | | | SW | 4 | 17 | 23 | E | NWL | 12/04/2006 |
| 3 | MIAMI | SAVAGE | (11) | | | SW | 4 | 17 | 23 | E | NWL | 12/04/2006 |
| 3 | MIAMI | SAVAGE | (05) | | | SW | 4 | 17 | 23 | E | NWL | 12/04/2006 |
| 3 | MIAMI | WATTS | (05) | SW | NE | NE | 4 | 17 | 23 | E | NWL | 03/05/2005 |
| 3 | MIAMI | SAVAGE | (03) | | | SE | 5 | 17 | 23 | E | NWL | 12/04/2006 |
| 3 | MIAMI | SAVAGE | (59) | | | NW | 9 | 17 | 23 | E | NWL | 12/04/2006 |
| 3 | MIAMI | SAVAGE | (50) | | | NW | 9 | 17 | 23 | E | NWL | 12/04/2006 |
| 3 | MIAMI | JOHNSON | 2 | | NW | NW | 11 | 17 | 23 | E | DUP | 12/19/2000 |
| 3 | MIAMI | JOHNSON | 1 | | NW | NW | 11 | 17 | 23 | E | DUP | 12/19/2000 |
| 3 | MIAMI | Oyster | OYS01 | SW | NW | NW | 15 | 17 | 23 | E | NWL | 05/30/2007 |
| 3 | MIAMI | LUCAS | (12) | | | NE | 20 | 17 | 23 | E | NWL | 06/30/2008 |
| 3 | MIAMI | WINDLER | (WIN01) | | SE | SE | 33 | 17 | 23 | E | L | 05/03/2017 |
| 3 | MIAMI | SEABORN | 16B | SE | SW | SW | 18 | 17 | 25 | E | NWL | 11/02/2004 |
| 3 | MIAMI | NELSON | 21 | | | NW | 1 | 18 | 21 | E | OP | 12/04/2001 |
| 3 | MIAMI | NELSON | 22 | | | NW | 1 | 18 | 21 | E | OP | 12/04/2001 |
| 3 | MIAMI | NELSON | 6 | | | NE | 1 | 18 | 21 | E | OP | 12/04/2001 |
| 3 | MIAMI | NELSON | 3 | | | NW | 1 | 18 | 21 | E | OP | 12/04/2001 |
| 3 | MIAMI | NELSON | 14 | | | NW | 1 | 18 | 21 | E | OP | 12/04/2001 |
| 3 | MIAMI | O'BRIEN | 8 | | S2 | SE | 1 | 18 | 21 | E | O | 03/10/2009 |
| 3 | MIAMI | O'BRIEN | 17 | | S2 | SE | 1 | 18 | 21 | E | O | 03/10/2009 |
| 3 | MIAMI | O'BRIEN | 7 | | S2 | SE | 1 | 18 | 21 | E | O | 03/10/2009 |
| 3 | MIAMI | O'BRIEN | 9 | | S2 | SE | 1 | 18 | 21 | E | O | 03/10/2009 |
| 3 | MIAMI | O'BRIEN | 11 | | S2 | SE | 1 | 18 | 21 | E | O | 03/10/2009 |
| 3 | MIAMI | O'BRIEN | 12 | | S2 | SE | 1 | 18 | 21 | E | O | 03/10/2009 |
| 3 | MIAMI | O'BRIEN | 13 | | S2 | SE | 1 | 18 | 21 | E | O | 03/10/2009 |
| 3 | MIAMI | O'BRIEN | 14 | | S2 | SE | 1 | 18 | 21 | E | O | 03/10/2009 |
| 3 | MIAMI | O'BRIEN | 15 | | S2 | SE | 1 | 18 | 21 | E | O | 03/10/2009 |

Wells/Records Removed from "Requiring Action"

| DIST | COUNTY | LEASE NAME | WELL NO | Q-3 | Q-2 | Q-1 | SEC | TWP | RNG | DIR | RECODE | REMOVE DATE |
|------|------------|-----------------------------|------------|-----|-----|-----|-----|-----|-----|-----|--------|-------------|
| 3 | MIAMI | O'BRIEN | 16 | | S2 | SE | 1 | 18 | 21 | E | O | 03/10/2009 |
| 3 | MIAMI | O'BRIEN | 10 | | S2 | SE | 1 | 18 | 21 | E | O | 03/10/2009 |
| 3 | MIAMI | O'BRIEN | OBR05 | | NW | NE | 1 | 18 | 21 | E | POP | 03/10/2009 |
| 3 | MIAMI | O'BRIEN | OBR04 | | SE | NW | 1 | 18 | 21 | E | POP | 03/10/2009 |
| 3 | MIAMI | O'BRIEN | OBR03 | | SE | NW | 1 | 18 | 21 | E | POP | 03/10/2009 |
| 3 | MIAMI | O'BRIEN | OBR06 | | NW | NE | 1 | 18 | 21 | E | POP | 03/10/2009 |
| 3 | MIAMI | O'BRIEN | OBR02 | | | NE | 1 | 18 | 21 | E | POP | 03/10/2009 |
| 3 | MIAMI | O'BRIEN | OBR01 | | SE | NW | 1 | 18 | 21 | E | POP | 03/10/2009 |
| 3 | MIAMI | MCGUIRE | (M 06) | | | SE | 12 | 18 | 22 | E | NWL | 01/17/2006 |
| 3 | MIAMI | NEEDHAM | 12 | | SW | NE | 12 | 18 | 22 | E | DUP | 01/26/2010 |
| 3 | MIAMI | NEEDHAM | 17 | | SW | NE | 12 | 18 | 22 | E | DUP | 01/26/2010 |
| 3 | MIAMI | NEEDHAM | 14 | | SW | NE | 12 | 18 | 22 | E | DUP | 01/26/2010 |
| 3 | MIAMI | NEEDHAM | 16 | | SW | NE | 12 | 18 | 22 | E | DUP | 01/26/2010 |
| 3 | MIAMI | NEEDHAM | 20 | | SW | NE | 12 | 18 | 22 | E | DUP | 01/26/2010 |
| 3 | MIAMI | NEEDHAM | 15 | | SW | NE | 12 | 18 | 22 | E | DUP | 01/26/2010 |
| 3 | MIAMI | NEEDHAM | 19 | | SW | NE | 12 | 18 | 22 | E | DUP | 01/26/2010 |
| 3 | MIAMI | NEEDHAM | 13 | | SW | NE | 12 | 18 | 22 | E | DUP | 01/26/2010 |
| 3 | MIAMI | NEEDHAM | 18 | | SW | NE | 12 | 18 | 22 | E | DUP | 01/26/2010 |
| 3 | MIAMI | POTTAWATOMIE CR II | (13) | | SE | NW | 14 | 18 | 22 | E | NWL | 04/17/2006 |
| 3 | MIAMI | POTTAWATOMIE CR II | (12) | | SE | NW | 14 | 18 | 22 | E | NWL | 04/17/2006 |
| 3 | MIAMI | POTTAWATOMIE CR II | (11) | | SE | NW | 14 | 18 | 22 | E | NWL | 04/17/2006 |
| 3 | MIAMI | POTTAWATOMIE CR II | (10) | | SE | NW | 14 | 18 | 22 | E | NWL | 04/17/2006 |
| 3 | MIAMI | POTTAWATOMIE CR II | (09) | | SE | NW | 14 | 18 | 22 | E | NWL | 04/17/2006 |
| 3 | MIAMI | POTTAWATOMIE CR II | (07) | | SE | NW | 14 | 18 | 22 | E | NWL | 04/17/2006 |
| 3 | MIAMI | POTTAWATOMIE CR II | (06) | | SE | NW | 14 | 18 | 22 | E | NWL | 04/17/2006 |
| 3 | MIAMI | POTTAWATOMIE CR II | (05) | | SE | NW | 14 | 18 | 22 | E | NWL | 04/17/2006 |
| 3 | MIAMI | POTTAWATOMIE CR II | (01) | | SE | NW | 14 | 18 | 22 | E | NWL | 04/17/2006 |
| 3 | MIAMI | POTTAWATOMIE CR. | (13) | | | NW | 14 | 18 | 22 | E | NWL | 04/25/2005 |
| 3 | MIAMI | VFW | 2 | | | NW | 14 | 18 | 22 | E | DUP | 01/26/2005 |
| 3 | MIAMI | VFW | 1 | | | NW | 14 | 18 | 22 | E | DUP | 01/26/2005 |
| 3 | MIAMI | BROWN | (22) SI-31 | | N2 | SE | 22 | 18 | 22 | E | NWL | 11/05/2004 |
| 3 | MIAMI | BROWN | (21) | | N2 | SE | 22 | 18 | 22 | E | NWL | 11/05/2004 |
| 3 | MIAMI | BROWN | (03) SC-31 | | N2 | SE | 22 | 18 | 22 | E | NWL | 04/25/2005 |
| 3 | MIAMI | BROWN | (01) | | N2 | SE | 22 | 18 | 22 | E | NWL | 04/25/2005 |
| 3 | MIAMI | LEE JONES | (02) | | S2 | SW | 24 | 18 | 22 | E | NWL | 02/20/2007 |
| 3 | MIAMI | WHITEFORD | (WHI09) | SE | SE | NE | 30 | 18 | 23 | E | NWL | 02/07/2011 |
| 3 | MIAMI | WHITEFORD | (WHI08) | NW | NE | SE | 30 | 18 | 23 | E | NWL | 04/06/2011 |
| 3 | MIAMI | NICHOLS 'A' | 1-A | | NW | SE | 33 | 18 | 24 | E | OP | 11/17/2015 |
| 3 | MIAMI | W. C. JONES TRUST (STEWART) | (STW08) | | W2 | SW | 18 | 19 | 23 | E | DUP | 11/17/2011 |
| 3 | MIAMI | W. C. JONES TRUST (STEWART) | (STW09) | | W2 | SW | 18 | 19 | 23 | E | DUP | 11/17/2011 |
| 3 | MIAMI | W. C. JONES TRUST (STEWART) | (STW07) | | W2 | SW | 18 | 19 | 23 | E | DUP | 11/17/2011 |
| 3 | MIAMI | W. C. JONES TRUST (STEWART) | (STW05) | | W2 | SW | 18 | 19 | 23 | E | DUP | 11/17/2011 |
| 3 | MIAMI | W. C. JONES TRUST (STEWART) | (STW06) | | W2 | SW | 18 | 19 | 23 | E | DUP | 11/17/2011 |
| 3 | MIAMI | W. C. JONES TRUST (STEWART) | (STW02) | | W2 | SW | 18 | 19 | 23 | E | DUP | 11/17/2011 |
| 3 | MIAMI | W. C. JONES TRUST (STEWART) | (STW04) | | W2 | SW | 18 | 19 | 23 | E | DUP | 11/17/2011 |
| 3 | MIAMI | W. C. JONES TRUST (STEWART) | (STW01) | | W2 | SW | 18 | 19 | 23 | E | DUP | 11/17/2011 |
| 3 | MIAMI | W. C. JONES TRUST (STEWART) | (STW03) | | W2 | SW | 18 | 19 | 23 | E | DUP | 11/17/2011 |
| 3 | MONTGOMERY | HONN | 1 | SW | SW | SW | 32 | 31 | 15 | E | OP | 12/01/2014 |
| 3 | MONTGOMERY | HONN | 1 | | SW | SW | 32 | 31 | 15 | E | OP | 12/01/2014 |
| 3 | MONTGOMERY | HONN | 2 | NE | NW | SW | 32 | 31 | 15 | E | OP | 12/01/2014 |
| 3 | MONTGOMERY | HAZEN (WINKLEMAN) | (HAZ06) | | | SE | 3 | 31 | 16 | E | NWL | 06/06/2013 |
| 3 | MONTGOMERY | HAZEN (WINKLEMAN) | (HAZ01) | | | SE | 3 | 31 | 16 | E | POP | 07/08/2013 |
| 3 | MONTGOMERY | ADDE (not GOODE) | OW-1 | NW | NE | NE | 8 | 31 | 16 | E | DUP | 10/08/2015 |
| 3 | MONTGOMERY | ADDE (not GOODE) | OW4 | SE | SE | NW | 8 | 31 | 16 | E | OP | 10/08/2015 |
| 3 | MONTGOMERY | ADDE (not GOODE) | OW2 | NW | SE | NW | 8 | 31 | 16 | E | OP | 10/08/2015 |
| 3 | MONTGOMERY | ADDE (not GOODE) | OW3 | SE | SE | NW | 8 | 31 | 16 | E | OP | 10/08/2015 |
| 3 | MONTGOMERY | ADDE (not GOODE) | OW1 | SW | NW | NE | 8 | 31 | 16 | E | OP | 10/08/2015 |
| 3 | MONTGOMERY | RANKIN? | 1 | | | NW | 9 | 31 | 16 | E | NWL | 11/18/2014 |
| 3 | MONTGOMERY | RANKIN? | 2 | | | NW | 9 | 31 | 16 | E | NWL | 11/18/2014 |

Wells/Records Removed from "Requiring Action"

| DIST | COUNTY | LEASE NAME | WELL NO | Q-3 | Q-2 | Q-1 | SEC | TWP | RNG | DIR | RECODE | REMOVE DATE |
|------|------------|--------------------------|---------|-----|-----|-----|-----|-----|-----|-----|--------|-------------|
| 3 | MONTGOMERY | RANKIN? | 3 | | | NW | 9 | 31 | 16 | E | NWL | 11/18/2014 |
| 3 | MONTGOMERY | RANKIN? | 4 | | | NW | 9 | 31 | 16 | E | NWL | 11/18/2014 |
| 3 | MONTGOMERY | PETERSON | (16) | | | NE | 16 | 31 | 16 | E | DUP | 03/08/2010 |
| 3 | MONTGOMERY | WILSON (not MARTIN) | 3 | SW | SW | SE | 16 | 31 | 16 | E | OP | 10/15/2015 |
| 3 | MONTGOMERY | WILSON (not MARTIN) | 5 | NW | SW | SE | 16 | 31 | 16 | E | OP | 10/15/2015 |
| 3 | MONTGOMERY | WILSON (not MARTIN) | 2 | SW | SW | SE | 16 | 31 | 16 | E | OP | 10/15/2015 |
| 3 | MONTGOMERY | WILSON (not MARTIN) | 7 | SW | SW | SE | 16 | 31 | 16 | E | OP | 10/15/2015 |
| 3 | MONTGOMERY | WILSON (not MARTIN) | 6 | SW | SW | SE | 16 | 31 | 16 | E | OP | 10/15/2015 |
| 3 | MONTGOMERY | WILSON (not MARTIN) | 8 | SW | SW | SE | 16 | 31 | 16 | E | OP | 10/15/2015 |
| 3 | MONTGOMERY | WILSON (not MARTIN) | 1 | SW | SW | SE | 16 | 31 | 16 | E | OP | 10/15/2015 |
| 3 | MONTGOMERY | RIVER | 2 | | | NE | 17 | 31 | 16 | E | ER | 08/15/2007 |
| 3 | MONTGOMERY | RIVER | 1 | | | NE | 17 | 31 | 16 | E | ER | 08/15/2007 |
| 3 | MONTGOMERY | LANDWAHR | (LAN02) | | | NE | 24 | 31 | 16 | E | NWL | 05/16/2011 |
| 3 | MONTGOMERY | LANDWAHR | (LAN01) | | | NE | 24 | 31 | 16 | E | POP | 05/16/2011 |
| 3 | MONTGOMERY | HIGHT-JONES | OW-2 | | N2 | SW | 30 | 31 | 16 | E | OP | 10/28/2014 |
| 3 | MONTGOMERY | HIGHT-JONES | OW-3 | | N2 | SW | 30 | 31 | 16 | E | OP | 10/28/2014 |
| 3 | MONTGOMERY | HIGHT-JONES | OW-1 | | N2 | SW | 30 | 31 | 16 | E | OP | 10/28/2014 |
| 3 | MONTGOMERY | HIGHT-JONES | OW-4 | | N2 | SW | 30 | 31 | 16 | E | OP | 10/28/2014 |
| 3 | MONTGOMERY | HIGHT-WALLIS | 05 | | NW | SW | 30 | 31 | 16 | E | OP | 10/28/2014 |
| 3 | MONTGOMERY | HIGHT-WALLIS | 07 | | NW | SW | 30 | 31 | 16 | E | OP | 10/28/2014 |
| 3 | MONTGOMERY | HIGHT-WALLIS | 06 | | NW | SW | 30 | 31 | 16 | E | OP | 10/28/2014 |
| 3 | MONTGOMERY | HIGHT-WALLIS (NOT WOODS) | 04 | | NW | SW | 30 | 31 | 16 | E | OP | 10/28/2014 |
| 3 | MONTGOMERY | HIGHT-WALLIS (NOT WOODS) | 01 | | NW | SW | 30 | 31 | 16 | E | OP | 10/28/2014 |
| 3 | MONTGOMERY | HIGHT-WALLIS (NOT WOODS) | 10 | | NW | SW | 30 | 31 | 16 | E | OP | 10/28/2014 |
| 3 | MONTGOMERY | HIGHT-WALLIS (NOT WOODS) | 13 | | SW | SW | 30 | 31 | 16 | E | OP | 10/28/2014 |
| 3 | MONTGOMERY | HIGHT-WALLIS (NOT WOODS) | 12 | | SW | SW | 30 | 31 | 16 | E | OP | 10/28/2014 |
| 3 | MONTGOMERY | HIGHT-WALLIS (NOT WOODS) | 11 | | SW | SW | 30 | 31 | 16 | E | OP | 10/28/2014 |
| 3 | MONTGOMERY | HIGHT-WALLIS (NOT WOODS) | 09 | | NW | SW | 30 | 31 | 16 | E | OP | 10/28/2014 |
| 3 | MONTGOMERY | HIGHT-WALLIS (NOT WOODS) | 03 | | NW | SW | 30 | 31 | 16 | E | OP | 10/28/2014 |
| 3 | MONTGOMERY | HIGHT-WALLIS (NOT WOODS) | 08 | | NW | SW | 30 | 31 | 16 | E | OP | 10/28/2014 |
| 3 | MONTGOMERY | HIGHT-WALLIS (NOT WOODS) | 02 | | NW | SW | 30 | 31 | 16 | E | OP | 10/28/2014 |
| 3 | MONTGOMERY | HIGHT-WALLIS-JONES | OW6-30 | SE | SE | SW | 30 | 31 | 16 | E | OP | 10/28/2014 |
| 3 | MONTGOMERY | HIGHT-WALLIS-JONES | OW3-30 | NE | SW | SW | 30 | 31 | 16 | E | OP | 10/28/2014 |
| 3 | MONTGOMERY | HIGHT-WALLIS-JONES | OW2-30 | NW | SW | SW | 30 | 31 | 16 | E | OP | 10/28/2014 |
| 3 | MONTGOMERY | HIGHT-WALLIS-JONES | OW5-30 | SE | SE | SW | 30 | 31 | 16 | E | OP | 10/28/2014 |
| 3 | MONTGOMERY | HIGHT-WALLIS-JONES | OW1-30 | SW | SW | SW | 30 | 31 | 16 | E | OP | 10/28/2014 |
| 3 | MONTGOMERY | HIGHT-WALLIS-JONES | OW4-30 | SE | SW | SW | 30 | 31 | 16 | E | OP | 10/28/2014 |
| 3 | MONTGOMERY | HIGHT-WILDGRUBE | 07 | NW | NE | SW | 30 | 31 | 16 | E | OP | 10/28/2014 |
| 3 | MONTGOMERY | HIGHT-WILDGRUBE | 05 | NE | NE | SW | 30 | 31 | 16 | E | OP | 10/28/2014 |
| 3 | MONTGOMERY | HIGHT-WILDGRUBE | 08 | NE | NE | SW | 30 | 31 | 16 | E | OP | 10/28/2014 |
| 3 | MONTGOMERY | HIGHT-WILDGRUBE | 06 | SW | NE | SW | 30 | 31 | 16 | E | OP | 10/28/2014 |
| 3 | MONTGOMERY | GARTNER | 6 | | | SE | 32 | 31 | 16 | E | DUP | 02/23/2001 |
| 3 | MONTGOMERY | GARTNER | 7 | | | SE | 32 | 31 | 16 | E | DUP | 02/23/2001 |
| 3 | MONTGOMERY | GARTNER | 8 | | | SE | 32 | 31 | 16 | E | DUP | 02/23/2001 |
| 3 | MONTGOMERY | GARTNER | 25 | | | SE | 32 | 31 | 16 | E | DUP | 02/23/2001 |
| 3 | MONTGOMERY | GARTNER | 9 | | | SE | 32 | 31 | 16 | E | DUP | 02/23/2001 |
| 3 | MONTGOMERY | GARTNER | 21 | | | SE | 32 | 31 | 16 | E | DUP | 02/23/2001 |
| 3 | MONTGOMERY | GARTNER | 12 | | | SE | 32 | 31 | 16 | E | DUP | 02/23/2001 |
| 3 | MONTGOMERY | GARTNER | 23 | | | SE | 32 | 31 | 16 | E | DUP | 02/23/2001 |
| 3 | MONTGOMERY | GARTNER | 15 | | | SE | 32 | 31 | 16 | E | DUP | 02/23/2001 |
| 3 | MONTGOMERY | GARTNER | 11 | | | SE | 32 | 31 | 16 | E | DUP | 02/23/2001 |
| 3 | MONTGOMERY | GARTNER | 14 | | | SE | 32 | 31 | 16 | E | DUP | 02/23/2001 |
| 3 | MONTGOMERY | GARTNER | 4 | | | SW | 32 | 31 | 16 | E | DUP | 02/23/2001 |
| 3 | MONTGOMERY | GARTNER | 24 | | | SE | 32 | 31 | 16 | E | DUP | 02/23/2001 |
| 3 | MONTGOMERY | GARTNER | 20 | | | SE | 32 | 31 | 16 | E | DUP | 02/23/2001 |
| 3 | MONTGOMERY | GARTNER | 5 | | | SE | 32 | 31 | 16 | E | DUP | 02/23/2001 |
| 3 | MONTGOMERY | GARTNER | 22 | | | SE | 32 | 31 | 16 | E | DUP | 02/23/2001 |
| 3 | MONTGOMERY | GARTNER | 10 | | | SE | 32 | 31 | 16 | E | DUP | 02/23/2001 |
| 3 | MONTGOMERY | GARTNER | 8 | | | SW | 32 | 31 | 16 | E | DUP | 02/23/2001 |

Wells/Records Removed from "Requiring Action"

| DIST | COUNTY | LEASE NAME | WELL NO | Q-3 | Q-2 | Q-1 | SEC | TWP | RNG | DIR | RECODE | REMOVE DATE |
|------|------------|-----------------------|----------|-----|-----|-----|-----|-----|-----|-----|--------|-------------|
| 3 | MONTGOMERY | GARTNER | 4 | | | SE | 32 | 31 | 16 | E | DUP | 02/23/2001 |
| 3 | MONTGOMERY | GARTNER | 3 | | | SE | 32 | 31 | 16 | E | DUP | 02/23/2001 |
| 3 | MONTGOMERY | GARTNER | 2 | | | SE | 32 | 31 | 16 | E | DUP | 02/23/2001 |
| 3 | MONTGOMERY | GARTNER | 1 | | | SE | 32 | 31 | 16 | E | DUP | 02/23/2001 |
| 3 | MONTGOMERY | GARTNER | 10 | | | SW | 32 | 31 | 16 | E | DUP | 02/23/2001 |
| 3 | MONTGOMERY | GARTNER | 9 | | | SW | 32 | 31 | 16 | E | DUP | 02/23/2001 |
| 3 | MONTGOMERY | GARTNER | 1 | | | SW | 32 | 31 | 16 | E | DUP | 02/23/2001 |
| 3 | MONTGOMERY | GARTNER | 2 | | | SW | 32 | 31 | 16 | E | DUP | 02/23/2001 |
| 3 | MONTGOMERY | GARTNER | 6 | | | SW | 32 | 31 | 16 | E | DUP | 02/23/2001 |
| 3 | MONTGOMERY | GARTNER | 3 | | | SW | 32 | 31 | 16 | E | DUP | 02/23/2001 |
| 3 | MONTGOMERY | GARTNER | 13 | | | SE | 32 | 31 | 16 | E | DUP | 02/23/2001 |
| 3 | MONTGOMERY | GARTNER | 16 | | | SE | 32 | 31 | 16 | E | DUP | 02/23/2001 |
| 3 | MONTGOMERY | GARTNER | 7 | | | SW | 32 | 31 | 16 | E | DUP | 02/23/2001 |
| 3 | MONTGOMERY | GARTNER | 19 | | | SE | 32 | 31 | 16 | E | DUP | 02/23/2001 |
| 3 | MONTGOMERY | GARTNER | 17 | | | SE | 32 | 31 | 16 | E | DUP | 02/23/2001 |
| 3 | MONTGOMERY | GARTNER | 18 | | | SE | 32 | 31 | 16 | E | DUP | 02/23/2001 |
| 3 | MONTGOMERY | GARTNER | 5 | | | SW | 32 | 31 | 16 | E | DUP | 02/23/2001 |
| 3 | MONTGOMERY | GARTNER-A | A | | | SW | 32 | 31 | 16 | E | DUP | 11/18/2014 |
| 3 | MONTGOMERY | GARTNER-B | B | | | SW | 32 | 31 | 16 | E | DUP | 11/18/2014 |
| 3 | MONTGOMERY | GARTNER-C | C | | | SW | 32 | 31 | 16 | E | DUP | 11/18/2014 |
| 3 | MONTGOMERY | GARTNER-D | D | | | SW | 32 | 31 | 16 | E | DUP | 11/18/2014 |
| 3 | MONTGOMERY | GARTNER-E | E | | | SW | 32 | 31 | 16 | E | DUP | 11/18/2014 |
| 3 | MONTGOMERY | GARTNER-F | F | | | SW | 32 | 31 | 16 | E | DUP | 11/18/2014 |
| 3 | MONTGOMERY | GARTNER-G | G | | | SW | 32 | 31 | 16 | E | DUP | 11/18/2014 |
| 3 | MONTGOMERY | LOCHMILLER | 00 | | | NW | 32 | 31 | 16 | E | NWL | 11/01/2010 |
| 3 | MONTGOMERY | LOCHMILLER | 00 | | | NW | 32 | 31 | 16 | E | NWL | 11/01/2010 |
| 3 | MONTGOMERY | LOCHMILLER | (LOC04) | | | NW | 32 | 31 | 16 | E | OP | 07/08/2010 |
| 3 | MONTGOMERY | LOCHMILLER | (LOC03) | | | NW | 32 | 31 | 16 | E | OP | 07/08/2010 |
| 3 | MONTGOMERY | LOCKMILLER | 1 | | | NW | 32 | 31 | 16 | E | DUP | 02/23/2001 |
| 3 | MONTGOMERY | LOCKMILLER | 6 | | | NW | 32 | 31 | 16 | E | DUP | 02/23/2001 |
| 3 | MONTGOMERY | LOCKMILLER | 4 | | | NW | 32 | 31 | 16 | E | DUP | 02/23/2001 |
| 3 | MONTGOMERY | LOCKMILLER | 3 | | | NW | 32 | 31 | 16 | E | DUP | 02/23/2001 |
| 3 | MONTGOMERY | LOCKMILLER | 2 | | | NW | 32 | 31 | 16 | E | DUP | 02/23/2001 |
| 3 | MONTGOMERY | LOCKMILLER | 9 | | | NW | 32 | 31 | 16 | E | DUP | 02/23/2001 |
| 3 | MONTGOMERY | LOCKMILLER | 7 | | | NW | 32 | 31 | 16 | E | DUP | 02/23/2001 |
| 3 | MONTGOMERY | LOCKMILLER | 5 | | | NW | 32 | 31 | 16 | E | DUP | 02/23/2001 |
| 3 | MONTGOMERY | LOCKMILLER | 8 | | | NW | 32 | 31 | 16 | E | DUP | 02/23/2001 |
| 3 | MONTGOMERY | HARRIMAN (not GALDY) | OW-08 | | | SE | 31 | 31 | 17 | E | OP | 10/08/2015 |
| 3 | MONTGOMERY | HARRIMAN (not GALDY) | OW-11 | | | SE | 31 | 31 | 17 | E | OP | 10/08/2015 |
| 3 | MONTGOMERY | HARRIMAN (not GALDY) | OW-12 | | | SE | 31 | 31 | 17 | E | OP | 10/08/2015 |
| 3 | MONTGOMERY | HARRIMAN (not GALDY) | OW-13 | | | SE | 31 | 31 | 17 | E | OP | 10/08/2015 |
| 3 | MONTGOMERY | HARRIMAN (not GALDY) | OW-14 | | | NE | 31 | 31 | 17 | E | OP | 10/08/2015 |
| 3 | MONTGOMERY | HARRIMAN (not GALDY) | OW-06 | | | SE | 31 | 31 | 17 | E | OP | 10/08/2015 |
| 3 | MONTGOMERY | HARRIMAN (not GALDY) | OW-07 | | | SE | 31 | 31 | 17 | E | OP | 10/08/2015 |
| 3 | MONTGOMERY | HARRIMAN (not GALDY) | OW-09 | | | SE | 31 | 31 | 17 | E | OP | 10/08/2015 |
| 3 | MONTGOMERY | HARRIMAN (not GALDY) | OW-10 | | | SE | 31 | 31 | 17 | E | OP | 10/08/2015 |
| 3 | MONTGOMERY | MARKLE- | KDR-1 | | NW | SW | 31 | 31 | 17 | E | O | 01/14/2015 |
| 3 | MONTGOMERY | MARKLE- | KDR-OW1 | | NW | SW | 31 | 31 | 17 | E | O | 01/14/2015 |
| 3 | MONTGOMERY | MARKLE- | KDR-2 | | NW | SW | 31 | 31 | 17 | E | O | 01/14/2015 |
| 3 | MONTGOMERY | MARKLE- | KDR-4 | | NW | SW | 31 | 31 | 17 | E | O | 01/14/2015 |
| 3 | MONTGOMERY | SHIRLEY LINE | (LINE04) | SE | SE | NW | 33 | 31 | 17 | E | POP | 09/27/2016 |
| 3 | MONTGOMERY | SUMMERSON | 40 | | | | 33 | 31 | 17 | E | D | 01/01/2000 |
| 3 | MONTGOMERY | SUMMERSON | 38 | | | | 33 | 31 | 17 | E | D | 01/01/2000 |
| 3 | MONTGOMERY | MYERS | OW-2 | NW | NW | SE | 34 | 31 | 17 | E | OP | 11/19/2015 |
| 3 | MONTGOMERY | SCHICKE (not SHERWIN) | 04 | NE | SW | SW | 34 | 31 | 17 | E | OP | 11/19/2015 |
| 3 | MONTGOMERY | SCHICKE (not SHERWIN) | 06 | SE | SW | SW | 34 | 31 | 17 | E | OP | 11/19/2015 |
| 3 | MONTGOMERY | SCHICKE (not SHERWIN) | 05 | SE | SW | SW | 34 | 31 | 17 | E | OP | 11/19/2015 |
| 3 | MONTGOMERY | SCHICKE (not SHERWIN) | 08 | SW | SE | SW | 34 | 31 | 17 | E | OP | 11/19/2015 |
| 3 | MONTGOMERY | SCHICKE (not SHERWIN) | 10 | SW | SE | SW | 34 | 31 | 17 | E | OP | 11/19/2015 |

Wells/Records Removed from "Requiring Action"

| DIST | COUNTY | LEASE NAME | WELL NO | Q-3 | Q-2 | Q-1 | SEC | TWP | RNG | DIR | RECODE | REMOVE DATE |
|------|------------|-----------------------|----------|-----|-----|-----|-----|-----|-----|-----|--------|-------------|
| 3 | MONTGOMERY | SCHICKE (not SHERWIN) | 6 | | | SW | 34 | 31 | 17 | E | OP | 11/19/2015 |
| 3 | MONTGOMERY | SPEIRS (BRIMER) | BRIMER12 | | E2 | NE | 36 | 32 | 13 | E | O | 01/27/2015 |
| 3 | MONTGOMERY | SPEIRS (BRIMER) | BRIMER05 | | E2 | NE | 36 | 32 | 13 | E | O | 01/27/2015 |
| 3 | MONTGOMERY | SPEIRS (BRIMER) | BRIMER01 | | E2 | NE | 36 | 32 | 13 | E | O | 01/27/2015 |
| 3 | MONTGOMERY | SPEIRS (BRIMER) | BRIMER06 | | E2 | NE | 36 | 32 | 13 | E | O | 01/27/2015 |
| 3 | MONTGOMERY | SPEIRS (BRIMER) | BRIMER09 | | E2 | NE | 36 | 32 | 13 | E | O | 01/27/2015 |
| 3 | MONTGOMERY | SPEIRS (BRIMER) | BRIMER08 | | E2 | NE | 36 | 32 | 13 | E | O | 01/27/2015 |
| 3 | MONTGOMERY | SPEIRS (BRIMER) | BRIMER07 | | E2 | NE | 36 | 32 | 13 | E | O | 01/27/2015 |
| 3 | MONTGOMERY | SPEIRS (BRIMER) | BRIMER10 | | E2 | NE | 36 | 32 | 13 | E | O | 01/27/2015 |
| 3 | MONTGOMERY | SPEIRS (BRIMER) | BRIMER04 | | E2 | NE | 36 | 32 | 13 | E | O | 01/27/2015 |
| 3 | MONTGOMERY | SPEIRS (BRIMER) | BRIMER11 | | E2 | NE | 36 | 32 | 13 | E | O | 01/27/2015 |
| 3 | MONTGOMERY | SPEIRS (BRIMER) | BRIMER13 | | E2 | NE | 36 | 32 | 13 | E | O | 01/27/2015 |
| 3 | MONTGOMERY | SPEIRS (BRIMER) | BRIMER03 | | E2 | NE | 36 | 32 | 13 | E | O | 01/27/2015 |
| 3 | MONTGOMERY | SPEIRS (BRIMER) | BRIMER02 | | E2 | NE | 36 | 32 | 13 | E | O | 01/27/2015 |
| 3 | MONTGOMERY | SORGHAM HOLLOW | 36 | SE | SE | SW | 14 | 32 | 14 | E | NWL | 08/13/2004 |
| 3 | MONTGOMERY | NEWKIRK | 2 | | | SW | 18 | 32 | 14 | E | ER | 11/17/2015 |
| 3 | MONTGOMERY | NEWKIRK | 3 | | | SW | 18 | 32 | 14 | E | ER | 11/17/2015 |
| 3 | MONTGOMERY | NEWKIRK | 4 | | | SW | 18 | 32 | 14 | E | ER | 11/17/2015 |
| 3 | MONTGOMERY | NEWKIRK | 5 | | | SW | 18 | 32 | 14 | E | ER | 11/17/2015 |
| 3 | MONTGOMERY | NEWKIRK | 1 | | | SW | 18 | 32 | 14 | E | ER | 11/17/2015 |
| 3 | MONTGOMERY | FOWLER | 81 | | | E2 | 19 | 32 | 14 | E | DUP | 07/02/2001 |
| 3 | MONTGOMERY | FOWLER | 85 | | | E2 | 19 | 32 | 14 | E | DUP | 07/02/2001 |
| 3 | MONTGOMERY | FOWLER | 92 | | | E2 | 19 | 32 | 14 | E | DUP | 07/02/2001 |
| 3 | MONTGOMERY | FOWLER | 86 | | | E2 | 19 | 32 | 14 | E | DUP | 07/02/2001 |
| 3 | MONTGOMERY | FOWLER | 87 | | | E2 | 19 | 32 | 14 | E | DUP | 07/02/2001 |
| 3 | MONTGOMERY | FOWLER | 93 | | | E2 | 19 | 32 | 14 | E | DUP | 07/02/2001 |
| 3 | MONTGOMERY | FOWLER | 84 | | | E2 | 19 | 32 | 14 | E | DUP | 07/02/2001 |
| 3 | MONTGOMERY | FOWLER | 83 | | | E2 | 19 | 32 | 14 | E | DUP | 07/02/2001 |
| 3 | MONTGOMERY | FOWLER | 80 | | | E2 | 19 | 32 | 14 | E | DUP | 07/02/2001 |
| 3 | MONTGOMERY | FOWLER | 98 | | | E2 | 19 | 32 | 14 | E | DUP | 07/02/2001 |
| 3 | MONTGOMERY | FOWLER | 78 | | | E2 | 19 | 32 | 14 | E | DUP | 07/02/2001 |
| 3 | MONTGOMERY | FOWLER | 97 | | | E2 | 19 | 32 | 14 | E | DUP | 07/02/2001 |
| 3 | MONTGOMERY | FOWLER | 95 | | | E2 | 19 | 32 | 14 | E | DUP | 07/02/2001 |
| 3 | MONTGOMERY | FOWLER | 94 | | | E2 | 19 | 32 | 14 | E | DUP | 07/02/2001 |
| 3 | MONTGOMERY | FOWLER | 91 | | | E2 | 19 | 32 | 14 | E | DUP | 07/02/2001 |
| 3 | MONTGOMERY | FOWLER | 90 | | | E2 | 19 | 32 | 14 | E | DUP | 07/02/2001 |
| 3 | MONTGOMERY | FOWLER | 89 | | | E2 | 19 | 32 | 14 | E | DUP | 07/02/2001 |
| 3 | MONTGOMERY | FOWLER | 88 | | | E2 | 19 | 32 | 14 | E | DUP | 07/02/2001 |
| 3 | MONTGOMERY | FOWLER | 79 | | | E2 | 19 | 32 | 14 | E | DUP | 07/02/2001 |
| 3 | MONTGOMERY | FOWLER | 96 | | | E2 | 19 | 32 | 14 | E | DUP | 07/02/2001 |
| 3 | MONTGOMERY | FOWLER | 82 | | | E2 | 19 | 32 | 14 | E | DUP | 07/02/2001 |
| 3 | MONTGOMERY | FOWLER | 23 | | | NE | 19 | 32 | 14 | E | NWL | 06/05/2001 |
| 3 | MONTGOMERY | SIMMONS | 28 | | | SE | 19 | 32 | 14 | E | NWL | 12/29/2003 |
| 3 | MONTGOMERY | SIMMONS | 27 | | | SE | 19 | 32 | 14 | E | NWL | 12/29/2003 |
| 3 | MONTGOMERY | SIMMONS | 25 | | | SE | 19 | 32 | 14 | E | NWL | 12/29/2003 |
| 3 | MONTGOMERY | SIMMONS | 4 | | | SE | 19 | 32 | 14 | E | NWL | 12/29/2003 |
| 3 | MONTGOMERY | FOWLER | 77 | | | NW | 20 | 32 | 14 | E | NWL | 07/02/2001 |
| 3 | MONTGOMERY | FOWLER | 76 | | | NW | 20 | 32 | 14 | E | NWL | 07/02/2001 |
| 3 | MONTGOMERY | FOWLER | 75 | | | NW | 20 | 32 | 14 | E | NWL | 07/02/2001 |
| 3 | MONTGOMERY | FOWLER | 74 | | | NW | 20 | 32 | 14 | E | NWL | 07/02/2001 |
| 3 | MONTGOMERY | FOWLER | 73 | | | NW | 20 | 32 | 14 | E | NWL | 07/02/2001 |
| 3 | MONTGOMERY | FOWLER | 72 | | | NW | 20 | 32 | 14 | E | NWL | 07/02/2001 |
| 3 | MONTGOMERY | FOWLER | 71 | | | NW | 20 | 32 | 14 | E | NWL | 07/02/2001 |
| 3 | MONTGOMERY | FOWLER | 70 | | | NW | 20 | 32 | 14 | E | NWL | 07/02/2001 |
| 3 | MONTGOMERY | FOWLER | 69 | | | NW | 20 | 32 | 14 | E | NWL | 07/02/2001 |
| 3 | MONTGOMERY | FOWLER | 68 | | | NW | 20 | 32 | 14 | E | NWL | 07/02/2001 |
| 3 | MONTGOMERY | FOWLER | 67 | | | NW | 20 | 32 | 14 | E | NWL | 07/02/2001 |
| 3 | MONTGOMERY | FOWLER | 61 | | | NW | 20 | 32 | 14 | E | NWL | 07/02/2001 |
| 3 | MONTGOMERY | FOWLER | 58 | | | NW | 20 | 32 | 14 | E | NWL | 07/02/2001 |

Wells/Records Removed from "Requiring Action"

| DIST | COUNTY | LEASE NAME | WELL NO | Q-3 | Q-2 | Q-1 | SEC | TWP | RNG | DIR | RECODE | REMOVE DATE |
|------|------------|----------------------------------|------------|-----|-----|-----|-----|-----|-----|-----|--------|-------------|
| 3 | MONTGOMERY | FOWLER II-NEWKIRK | (FOW03) | | E2 | NW | 20 | 32 | 14 | E | NWL | 01/25/2010 |
| 3 | MONTGOMERY | FOWLER II-OLIVER | (OLV04) | | | SW | 20 | 32 | 14 | E | NWL | 01/25/2010 |
| 3 | MONTGOMERY | OLIVER | 1 | NW | SW | SW | 20 | 32 | 14 | E | OPF | 06/30/2008 |
| 3 | MONTGOMERY | SORGHAM HOLLOW | 16 | | | | 21 | 32 | 14 | E | NWL | 10/19/2001 |
| 3 | MONTGOMERY | SORGHAM HOLLOW | 15 | | | | 21 | 32 | 14 | E | NWL | 10/19/2001 |
| 3 | MONTGOMERY | SORGHAM HOLLOW | 14 | | | | 21 | 32 | 14 | E | NWL | 10/19/2001 |
| 3 | MONTGOMERY | SORGHAM HOLLOW | 13 | | | | 21 | 32 | 14 | E | NWL | 10/19/2001 |
| 3 | MONTGOMERY | SORGHAM HOLLOW | 12 | | | | 21 | 32 | 14 | E | NWL | 10/19/2001 |
| 3 | MONTGOMERY | SORGHAM HOLLOW | 11 | | | | 21 | 32 | 14 | E | NWL | 10/19/2001 |
| 3 | MONTGOMERY | SORGHAM HOLLOW | 10 | | | | 21 | 32 | 14 | E | NWL | 10/19/2001 |
| 3 | MONTGOMERY | SORGHAM HOLLOW | 8 | | | | 21 | 32 | 14 | E | NWL | 10/19/2001 |
| 3 | MONTGOMERY | SORGHAM HOLLOW | 17 | | | | 21 | 32 | 14 | E | NWL | 10/19/2001 |
| 3 | MONTGOMERY | SORGHAM HOLLOW | 9 | | | | 21 | 32 | 14 | E | NWL | 10/19/2001 |
| 3 | MONTGOMERY | SORGHAM HOLLOW (SPRINGER/WILSON) | 7 | | | S2 | 21 | 32 | 14 | E | PRP | 10/19/2001 |
| 3 | MONTGOMERY | SORGHAM HOLLOW (SPRINGER/WILSON) | 3 | | | S2 | 21 | 32 | 14 | E | PRP | 10/19/2001 |
| 3 | MONTGOMERY | SORGHAM HOLLOW (SPRINGER/WILSON) | 2 | | | S2 | 21 | 32 | 14 | E | PRP | 10/19/2001 |
| 3 | MONTGOMERY | SORGHAM HOLLOW (SPRINGER/WILSON) | 1 | | | S2 | 21 | 32 | 14 | E | PRP | 10/19/2001 |
| 3 | MONTGOMERY | SORGHAM HOLLOW (SPRINGER/WILSON) | 4 | | | S2 | 21 | 32 | 14 | E | PRP | 10/19/2001 |
| 3 | MONTGOMERY | SORGHAM HOLLOW (SPRINGER/WILSON) | 5 | | | S2 | 21 | 32 | 14 | E | PRP | 10/19/2001 |
| 3 | MONTGOMERY | SORGHAM HOLLOW (SPRINGER/WILSON) | 6 | | | S2 | 21 | 32 | 14 | E | PRP | 10/19/2001 |
| 3 | MONTGOMERY | SORGHAM HOLLOW | 18 | SE | NE | SW | 23 | 32 | 14 | E | NWL | 08/13/2004 |
| 3 | MONTGOMERY | Linn | LIN6)44-30 | SW | SE | SE | 30 | 32 | 14 | E | PRP | 06/17/2015 |
| 3 | MONTGOMERY | Linn | LIN1)33-30 | SW | NW | SE | 30 | 32 | 14 | E | PRP | 06/17/2015 |
| 3 | MONTGOMERY | Linn | LIN2)03-30 | NE | SW | SE | 30 | 32 | 14 | E | PRP | 06/17/2015 |
| 3 | MONTGOMERY | Linn | LIN3)M-1 | SW | SE | SE | 30 | 32 | 14 | E | PRP | 06/17/2015 |
| 3 | MONTGOMERY | Linn | LIN5)01-30 | NW | SE | SE | 30 | 32 | 14 | E | PRP | 06/17/2015 |
| 3 | MONTGOMERY | Linn | LIN4)02-30 | NE | SE | SE | 30 | 32 | 14 | E | PRP | 06/17/2015 |
| 3 | MONTGOMERY | SPEIRS/WINKELMAN | 47 | | | NW | 30 | 32 | 14 | E | ER | 01/27/2015 |
| 3 | MONTGOMERY | SPEIRS/WINKELMAN | 49 | | | NW | 30 | 32 | 14 | E | ER | 01/27/2015 |
| 3 | MONTGOMERY | SPEIRS/WINKELMAN | 50 | | | NW | 30 | 32 | 14 | E | ER | 01/27/2015 |
| 3 | MONTGOMERY | SPEIRS/WINKELMAN | 51 | | | NW | 30 | 32 | 14 | E | ER | 01/27/2015 |
| 3 | MONTGOMERY | SPEIRS/WINKELMAN | 57 | | | NW | 30 | 32 | 14 | E | ER | 01/27/2015 |
| 3 | MONTGOMERY | SPEIRS/WINKELMAN | 54 | | | NW | 30 | 32 | 14 | E | ER | 01/27/2015 |
| 3 | MONTGOMERY | SPEIRS/WINKELMAN | 56 | | | NW | 30 | 32 | 14 | E | ER | 01/27/2015 |
| 3 | MONTGOMERY | SPEIRS/WINKELMAN | 48 | | | NW | 30 | 32 | 14 | E | ER | 01/27/2015 |
| 3 | MONTGOMERY | SPEIRS/WINKELMAN | 55 | | | NW | 30 | 32 | 14 | E | ER | 01/27/2015 |
| 3 | MONTGOMERY | SPEIRS/WINKELMAN | 52 | | | NW | 30 | 32 | 14 | E | ER | 01/27/2015 |
| 3 | MONTGOMERY | SPEIRS/WINKELMAN | 53 | | | NW | 30 | 32 | 14 | E | ER | 01/27/2015 |
| 3 | MONTGOMERY | WINKLEMAN | (SPE09)14 | E2 | SE | NW | 30 | 32 | 14 | E | O | 01/26/2015 |
| 3 | MONTGOMERY | WINKLEMAN | (SPE01)22 | SE | NE | NW | 30 | 32 | 14 | E | O | 01/26/2015 |
| 3 | MONTGOMERY | WINKLEMAN | (SPE03)17 | | SW | NW | 30 | 32 | 14 | E | PRP | 06/01/2015 |
| 3 | MONTGOMERY | WINKLEMAN | (SPE11)24 | N2 | NW | NW | 30 | 32 | 14 | E | PRP | 06/01/2015 |
| 3 | MONTGOMERY | WINKLEMAN | (SPE12)08 | SW | NW | NW | 30 | 32 | 14 | E | PRP | 06/01/2015 |
| 3 | MONTGOMERY | WINKLEMAN | (SPE13)23 | NW | NW | NW | 30 | 32 | 14 | E | PRP | 06/01/2015 |
| 3 | MONTGOMERY | WINKLEMAN | (SPE10)15 | | SE | NW | 30 | 32 | 14 | E | PRP | 06/01/2015 |
| 3 | MONTGOMERY | WINKLEMAN | (SPE02)10 | | C | NW | 30 | 32 | 14 | E | PRP | 06/01/2015 |
| 3 | MONTGOMERY | WINKLEMAN | (SPE04)09 | C | W2 | NW | 30 | 32 | 14 | E | PRP | 06/01/2015 |
| 3 | MONTGOMERY | WINKLEMAN | (SPE05)06 | SW | SW | NW | 30 | 32 | 14 | E | PRP | 06/01/2015 |
| 3 | MONTGOMERY | WINKLEMAN | (SPE06)07 | SE | SW | NW | 30 | 32 | 14 | E | PRP | 06/01/2015 |
| 3 | MONTGOMERY | WINKLEMAN | (SPE07)01 | SW | SE | NW | 30 | 32 | 14 | E | PRP | 06/01/2015 |
| 3 | MONTGOMERY | WINKLEMAN | (SPE08)03 | SE | SE | NW | 30 | 32 | 14 | E | PRP | 06/01/2015 |
| 3 | MONTGOMERY | HEAPE | 01 | | E2 | NE | 3 | 32 | 15 | E | OP | 10/08/2015 |
| 3 | MONTGOMERY | HEAPE | 05 | | E2 | NE | 3 | 32 | 15 | E | OP | 10/08/2015 |
| 3 | MONTGOMERY | SPRINGER II | (SPR01) | SW | SW | NE | 3 | 32 | 15 | E | POP | 01/21/2014 |
| 3 | MONTGOMERY | LEHUNT | 1 | SW | SW | NW | 10 | 32 | 15 | E | OPF | 06/30/2008 |
| 3 | MONTGOMERY | GORDON | 2 (SWD) | SE | SE | SW | 11 | 32 | 15 | E | O | 12/22/2014 |
| 3 | MONTGOMERY | GORDON | 1 | W2 | W2 | SE | 11 | 32 | 15 | E | OP | 12/22/2014 |
| 3 | MONTGOMERY | GORDON | OW 2-95 | | | SE | 11 | 32 | 15 | E | OP | 12/22/2014 |
| 3 | MONTGOMERY | GORDON | OW 1-95 | | | SE | 11 | 32 | 15 | E | OP | 12/22/2014 |

Wells/Records Removed from "Requiring Action"

| DIST | COUNTY | LEASE NAME | WELL NO | Q-3 | Q-2 | Q-1 | SEC | TWP | RNG | DIR | RECODE | REMOVE DATE | |
|------|------------|--|----------|-----|-----|-----|-----|-----|-----|-----|--------|-------------|------------|
| 3 | MONTGOMERY | GRAVES (NOT JEFFERSON) | (02) | NW | NW | NE | 15 | 32 | 15 | E | DUP | 12/22/2014 | |
| 3 | MONTGOMERY | GRAVES (NOT JEFFERSON) | (01) | NW | NW | NE | 15 | 32 | 15 | E | DUP | 12/22/2014 | |
| 3 | MONTGOMERY | SNYDER (NOT JEFFERSON) | 3 | NW | NE | SE | 15 | 32 | 15 | E | OP | 12/22/2014 | |
| 3 | MONTGOMERY | SNYDER (NOT JEFFERSON) | 2 | NW | SE | NE | 15 | 32 | 15 | E | OP | 12/22/2014 | |
| 3 | MONTGOMERY | INDEPENDENCE (HUDSON#2) | (OW-1) | | NW | SE | 26 | 32 | 15 | E | POP | 03/10/2005 | |
| 3 | MONTGOMERY | FRANK STARK (1017 W. MAIN, INDEPENDENCE) | (INDE01) | SW | NW | NE | 36 | 32 | 15 | E | NWL | 10/29/2013 | |
| 3 | MONTGOMERY | TRIMMELL (NOW CASEY) | 13-16 | SW | SW | SW | 16 | 32 | 16 | E | O | 11/13/2014 | |
| 3 | MONTGOMERY | TRIMMELL | D-1-A | | | NE | 17 | 32 | 16 | E | LP | 10/08/2014 | |
| 3 | MONTGOMERY | TRIMMELL | 06 | | | NE | 17 | 32 | 16 | E | LP | 10/08/2014 | |
| 3 | MONTGOMERY | TRIMMELL | 05 | | | NE | 17 | 32 | 16 | E | LP | 10/08/2014 | |
| 3 | MONTGOMERY | TRIMMELL | 12-C | | | NE | 17 | 32 | 16 | E | LP | 10/08/2014 | |
| 3 | MONTGOMERY | TRIMMELL | 09 | | | NE | 17 | 32 | 16 | E | LP | 10/08/2014 | |
| 3 | MONTGOMERY | TRIMMELL | 10-C | | | NE | 17 | 32 | 16 | E | LP | 10/08/2014 | |
| 3 | MONTGOMERY | TRIMMELL | 14-C | | | SE | 17 | 32 | 16 | E | LP | 10/08/2014 | |
| 3 | MONTGOMERY | TRIMMELL | 02 | | | NE | 17 | 32 | 16 | E | LP | 10/08/2014 | |
| 3 | MONTGOMERY | TRIMMELL | 03 | | | NE | 17 | 32 | 16 | E | LP | 10/08/2014 | |
| 3 | MONTGOMERY | TRIMMELL | 01 | | | NE | 17 | 32 | 16 | E | LP | 10/08/2014 | |
| 3 | MONTGOMERY | TRIMMELL | 04 | | | NE | 17 | 32 | 16 | E | LP | 10/08/2014 | |
| 3 | MONTGOMERY | TRIMMELL | OW-1 | NE | NE | SW | 17 | 32 | 16 | E | OP | 10/08/2014 | |
| 3 | MONTGOMERY | TRIMMELL | 26 | | | NE | 19 | 32 | 16 | E | DUP | 10/08/2014 | |
| 3 | MONTGOMERY | TRIMMELL | 33 | | | NE | 19 | 32 | 16 | E | DUP | 10/08/2014 | |
| 3 | MONTGOMERY | TRIMMELL | 32 | | | NE | 19 | 32 | 16 | E | DUP | 10/08/2014 | |
| 3 | MONTGOMERY | TRIMMELL | 31 | | | NE | 19 | 32 | 16 | E | DUP | 10/08/2014 | |
| 3 | MONTGOMERY | TRIMMELL | 28 | | | NE | 19 | 32 | 16 | E | DUP | 10/08/2014 | |
| 3 | MONTGOMERY | TRIMMELL | 01 | | | SE | 19 | 32 | 16 | E | DUP | 10/08/2014 | |
| 3 | MONTGOMERY | TRIMMELL | 34 | | | NE | 19 | 32 | 16 | E | DUP | 10/08/2014 | |
| 3 | MONTGOMERY | TRIMMELL | 06 | | | SE | 19 | 32 | 16 | E | DUP | 10/08/2014 | |
| 3 | MONTGOMERY | TRIMMELL | 25 | | | SE | 19 | 32 | 16 | E | DUP | 10/08/2014 | |
| 3 | MONTGOMERY | TRIMMELL | 24 | | | SE | 19 | 32 | 16 | E | DUP | 10/08/2014 | |
| 3 | MONTGOMERY | TRIMMELL | 23 | | | SE | 19 | 32 | 16 | E | DUP | 10/08/2014 | |
| 3 | MONTGOMERY | TRIMMELL | 21 | | | SE | 19 | 32 | 16 | E | DUP | 10/08/2014 | |
| 3 | MONTGOMERY | TRIMMELL | 27 | | | NE | 19 | 32 | 16 | E | DUP | 10/08/2014 | |
| 3 | MONTGOMERY | TRIMMELL | 07 | | | SE | 19 | 32 | 16 | E | DUP | 10/08/2014 | |
| 3 | MONTGOMERY | TRIMMELL | 37 | | | NE | 19 | 32 | 16 | E | DUP | 10/08/2014 | |
| 3 | MONTGOMERY | TRIMMELL | 11 | | | NE | 19 | 32 | 16 | E | DUP | 10/08/2014 | |
| 3 | MONTGOMERY | TRIMMELL | 05 | | | NE | 19 | 32 | 16 | E | DUP | 10/08/2014 | |
| 3 | MONTGOMERY | TRIMMELL | 22 | | | SE | 19 | 32 | 16 | E | DUP | 10/08/2014 | |
| 3 | MONTGOMERY | CASEY-LEFFLER | (CAS04) | SE | NW | SE | 20 | 32 | 16 | E | NWL | 12/02/2016 | |
| 3 | MONTGOMERY | TRIMMELL | D-1-B | NW | NW | SW | 20 | 32 | 16 | E | DUP | 10/08/2014 | |
| 3 | MONTGOMERY | CASTON (NOT BREWSTER) | 1 | | | C | N2 | 29 | 32 | 16 | E | OPF | 11/13/2014 |
| 3 | MONTGOMERY | CASTON (NOT BREWSTER) | 4 | | | C | N2 | 29 | 32 | 16 | E | OPF | 11/13/2014 |
| 3 | MONTGOMERY | CASTON (NOT BREWSTER) | 3 | | | C | N2 | 29 | 32 | 16 | E | OPF | 11/13/2014 |
| 3 | MONTGOMERY | CASTON (NOT BREWSTER) | 2 | | | C | N2 | 29 | 32 | 16 | E | OPF | 11/13/2014 |
| 3 | MONTGOMERY | TAYLOR | 1 | SW | SE | SW | 36 | 32 | 16 | E | OP | 08/03/2015 | |
| 3 | MONTGOMERY | TAYLOR | 2 | NW | NE | SW | 36 | 32 | 16 | E | OP | 08/03/2015 | |
| 3 | MONTGOMERY | HART | 5 | | | NW | 4 | 32 | 17 | E | POP | 12/06/2001 | |
| 3 | MONTGOMERY | MCGUIRE (HART) | (06) | | | NW | 4 | 32 | 17 | E | DUP | 02/14/2015 | |
| 3 | MONTGOMERY | MCGUIRE (HART) | (04) | | | NW | 4 | 32 | 17 | E | DUP | 02/14/2015 | |
| 3 | MONTGOMERY | MCGUIRE (HART) | (07) | | | NW | 4 | 32 | 17 | E | DUP | 02/14/2015 | |
| 3 | MONTGOMERY | MCGUIRE (HART) | (08) | | | NE | 4 | 32 | 17 | E | DUP | 02/14/2015 | |
| 3 | MONTGOMERY | MCGUIRE (HART) | (09) | | | NE | 4 | 32 | 17 | E | DUP | 02/14/2015 | |
| 3 | MONTGOMERY | MCGUIRE (HART) | (10) | | | NE | 4 | 32 | 17 | E | DUP | 02/14/2015 | |
| 3 | MONTGOMERY | MCGUIRE (HART) | (01) | | | NW | 4 | 32 | 17 | E | DUP | 02/14/2015 | |
| 3 | MONTGOMERY | MCGUIRE (HART) | (03) | | | NW | 4 | 32 | 17 | E | DUP | 02/14/2015 | |
| 3 | MONTGOMERY | MCGUIRE (PF 1997) | (OGW1) | | | NW | 4 | 32 | 17 | E | DUP | 02/14/2015 | |
| 3 | MONTGOMERY | HART | 2 | | | NE | 5 | 32 | 17 | E | POP | 12/06/2001 | |
| 3 | MONTGOMERY | FLANDERS (LASSMAN) | (FLA15) | | | N2 | SE | 7 | 32 | 17 | E | NWL | 06/18/2009 |
| 3 | MONTGOMERY | HITCHCOCK (not Casement) | LSE | | | SE | 10 | 32 | 17 | E | OP | 03/03/2015 | |

Wells/Records Removed from "Requiring Action"

| DIST | COUNTY | LEASE NAME | WELL NO | Q-3 | Q-2 | Q-1 | SEC | TWP | RNG | DIR | RECODE | REMOVE DATE |
|------|------------|------------------------------|------------|-----|-----|-----|-----|-----|-----|-----|--------|-------------|
| 3 | MONTGOMERY | LOVE (not Casement) | LSE | | W2 | SW | 10 | 32 | 17 | E | OP | 03/03/2015 |
| 3 | MONTGOMERY | MOLIDOR (not Casement) | LSE | | E2 | SW | 10 | 32 | 17 | E | OP | 03/03/2015 |
| 3 | MONTGOMERY | POWELL (not Casement) | LSE | | NW | SW | 10 | 32 | 17 | E | OP | 03/03/2015 |
| 3 | MONTGOMERY | SCHAPLOWSKY (not Casement) | LSE | | E2 | SW | 10 | 32 | 17 | E | OP | 03/03/2015 |
| 3 | MONTGOMERY | DAVID HAMMOND | (CHE04) | | | NE | 16 | 32 | 17 | E | NWL | 04/13/2012 |
| 3 | MONTGOMERY | GENE HOGAN H-D WW2 | (HOG-WW2) | NW | NE | SE | 20 | 32 | 17 | E | NWL | 09/25/2013 |
| 3 | MONTGOMERY | HOGAN - JONES SURVEY | MANYBURIED | | | E2 | 20 | 32 | 17 | E | D | 09/19/2013 |
| 3 | MONTGOMERY | PRICE-NW | 5-A | SW | SE | NW | 27 | 32 | 17 | E | O | 01/06/2015 |
| 3 | MONTGOMERY | PRICE-NW | 3-A | SE | SE | NW | 27 | 32 | 17 | E | OP | 01/06/2015 |
| 3 | MONTGOMERY | PRICE-NW | 03 | SE | SE | NW | 27 | 32 | 17 | E | OP | 01/06/2015 |
| 3 | MONTGOMERY | PRICE-NW | 14 | | | NW | 27 | 32 | 17 | E | PRP | 01/06/2015 |
| 3 | MONTGOMERY | PRICE-NW | 14-D | NW | NE | NW | 27 | 32 | 17 | E | PRP | 01/06/2015 |
| 3 | MONTGOMERY | PRICE-NW | 15-D | SW | NE | NW | 27 | 32 | 17 | E | PRP | 01/06/2015 |
| 3 | MONTGOMERY | PRICE-NW | 13-D | | | NW | 27 | 32 | 17 | E | PRP | 01/06/2015 |
| 3 | MONTGOMERY | PRICE-NW | 13 | | | NW | 27 | 32 | 17 | E | PRP | 01/06/2015 |
| 3 | MONTGOMERY | PRICE-NW | 12-A | | | NW | 27 | 32 | 17 | E | PRP | 01/06/2015 |
| 3 | MONTGOMERY | PRICE-NW | 12 | | | NW | 27 | 32 | 17 | E | PRP | 01/06/2015 |
| 3 | MONTGOMERY | PRICE-NW | 16-D | SW | NE | NW | 27 | 32 | 17 | E | PRP | 01/06/2015 |
| 3 | MONTGOMERY | PRICE-NW | 05 | | | NW | 27 | 32 | 17 | E | PRP | 01/06/2015 |
| 3 | MONTGOMERY | PRICE-NW | 01 | | | NW | 27 | 32 | 17 | E | PRP | 01/06/2015 |
| 3 | MONTGOMERY | PRICE-NW | 02 | | | NW | 27 | 32 | 17 | E | PRP | 01/06/2015 |
| 3 | MONTGOMERY | PRICE-NW | 12-D | SW | NE | NW | 27 | 32 | 17 | E | PRP | 01/06/2015 |
| 3 | MONTGOMERY | PRICE-NW | 03 | | | NW | 27 | 32 | 17 | E | PRP | 01/06/2015 |
| 3 | MONTGOMERY | PRICE-NW | 04 | | | NW | 27 | 32 | 17 | E | PRP | 01/06/2015 |
| 3 | MONTGOMERY | PRICE-NW | 11 | | | NW | 27 | 32 | 17 | E | PRP | 01/06/2015 |
| 3 | MONTGOMERY | PRICE-NW | 06 | | | NW | 27 | 32 | 17 | E | PRP | 01/06/2015 |
| 3 | MONTGOMERY | PRICE-NW | 6-A | | | NW | 27 | 32 | 17 | E | PRP | 01/06/2015 |
| 3 | MONTGOMERY | PRICE-NW | 07 | | | NW | 27 | 32 | 17 | E | PRP | 01/06/2015 |
| 3 | MONTGOMERY | PRICE-NW | 08 | | | NW | 27 | 32 | 17 | E | PRP | 01/06/2015 |
| 3 | MONTGOMERY | PRICE-NW | 15 | | | NW | 27 | 32 | 17 | E | PRP | 01/06/2015 |
| 3 | MONTGOMERY | PRICE-NW | 10 | | | NW | 27 | 32 | 17 | E | PRP | 01/06/2015 |
| 3 | MONTGOMERY | PRICE-NW | 7-A | | | NW | 27 | 32 | 17 | E | PRP | 01/06/2015 |
| 3 | MONTGOMERY | PRICE-NW | 09 | | | NW | 27 | 32 | 17 | E | PRP | 01/06/2015 |
| 3 | MONTGOMERY | PRICE-SE | 06 | | N2 | SE | 27 | 32 | 17 | E | OP | 01/06/2015 |
| 3 | MONTGOMERY | PRICE-SE | 02 | | N2 | SE | 27 | 32 | 17 | E | OP | 01/06/2015 |
| 3 | MONTGOMERY | PRICE-SE | 3-WA | | | SE | 27 | 32 | 17 | E | OP | 01/06/2015 |
| 3 | MONTGOMERY | PRICE-SE | 4-WA | | | SE | 27 | 32 | 17 | E | OP | 01/06/2015 |
| 3 | MONTGOMERY | PRICE-SE | 2-WA | | | SE | 27 | 32 | 17 | E | OP | 01/06/2015 |
| 3 | MONTGOMERY | PRICE-SE | 1-B | | | SE | 27 | 32 | 17 | E | OP | 01/06/2015 |
| 3 | MONTGOMERY | PRICE-SE | 8-B | | | SE | 27 | 32 | 17 | E | OP | 01/06/2015 |
| 3 | MONTGOMERY | PRICE-SE | 3-A | | | SE | 27 | 32 | 17 | E | OP | 01/06/2015 |
| 3 | MONTGOMERY | PRICE-SE | 2-B | | | SE | 27 | 32 | 17 | E | OP | 01/06/2015 |
| 3 | MONTGOMERY | PRICE-SE | 9-B | | | SE | 27 | 32 | 17 | E | OP | 01/06/2015 |
| 3 | MONTGOMERY | PRICE-SE | 1-WA | NE | SW | SE | 27 | 32 | 17 | E | OP | 01/06/2015 |
| 3 | MONTGOMERY | LEWMAN (not Foster) | OW2-1 | NE | SW | SW | 1 | 33 | 13 | E | OP | 03/03/2015 |
| 3 | MONTGOMERY | LEWMAN (not Foster) | OW1-1 | SE | SW | SW | 1 | 33 | 13 | E | OP | 03/03/2015 |
| 3 | MONTGOMERY | LEWMAN (not Foster) | OW3-1 | NE | SW | SW | 1 | 33 | 13 | E | OP | 03/03/2015 |
| 3 | MONTGOMERY | OWEN-BRIM(not Foster) | 101 | SE | SW | SW | 1 | 33 | 13 | E | OP | 03/03/2015 |
| 3 | MONTGOMERY | PRINCE (SUTTON) (not Foster) | 01 | N2 | NE | NE | 2 | 33 | 13 | E | O | 03/03/2015 |
| 3 | MONTGOMERY | SUTTON (not Foster) | 08 | NE | NE | NE | 2 | 33 | 13 | E | OP | 03/03/2015 |
| 3 | MONTGOMERY | DANIELS (not Bishop East) | 03-SWD | NW | NW | NE | 12 | 33 | 13 | E | OP | 03/04/2015 |
| 3 | MONTGOMERY | DICK (not Bishop East) | W&P-04 | C | N2 | SW | 12 | 33 | 13 | E | OPF | 03/04/2015 |
| 3 | MONTGOMERY | DICK (not Bishop East) | W&P-01 | N2 | N2 | SW | 12 | 33 | 13 | E | OPF | 03/04/2015 |
| 3 | MONTGOMERY | DICK (not Bishop East) | W&P-03 | NE | NW | SW | 12 | 33 | 13 | E | OPF | 03/04/2015 |
| 3 | MONTGOMERY | LEWMAN (not Bishop East) | OW6-12 | NW | NW | NW | 12 | 33 | 13 | E | OP | 03/04/2015 |
| 3 | MONTGOMERY | LEWMAN (not Bishop East) | OW7-12 | NW | NE | NW | 12 | 33 | 13 | E | OP | 03/04/2015 |
| 3 | MONTGOMERY | LEWMAN (not Bishop East) | OW1-12 | NW | NW | NW | 12 | 33 | 13 | E | OP | 03/04/2015 |
| 3 | MONTGOMERY | LEWMAN (not Bishop East) | OW2-12 | NW | NW | NW | 12 | 33 | 13 | E | OP | 03/04/2015 |
| 3 | MONTGOMERY | LEWMAN (not Bishop East) | OW3-12 | NE | NW | NW | 12 | 33 | 13 | E | OP | 03/04/2015 |

Wells/Records Removed from "Requiring Action"

| DIST | COUNTY | LEASE NAME | WELL NO | Q-3 | Q-2 | Q-1 | SEC | TWP | RNG | DIR | RECODE | REMOVE DATE |
|------|------------|-----------------|---------|-----|-----|-----|-----|-----|-----|-----|--------|-------------|
| 3 | MONTGOMERY | STARK | 5 | NW | NW | NE | 36 | 33 | 13 | E | OP | 03/05/2015 |
| 3 | MONTGOMERY | PATTERSON | 3 | | | SE | 13 | 33 | 14 | E | DUP | 09/17/2014 |
| 3 | MONTGOMERY | PATTERSON | 2 | | | SE | 13 | 33 | 14 | E | DUP | 09/17/2014 |
| 3 | MONTGOMERY | PATTERSON | 4 | | | SE | 13 | 33 | 14 | E | DUP | 09/17/2014 |
| 3 | MONTGOMERY | PATTERSON | 5 | | | SE | 13 | 33 | 14 | E | DUP | 09/17/2014 |
| 3 | MONTGOMERY | PATTERSON | 1 | | | SE | 13 | 33 | 14 | E | DUP | 09/17/2014 |
| 3 | MONTGOMERY | POWELL | 1 | NE | SE | NE | 14 | 33 | 14 | E | O | 10/29/2014 |
| 3 | MONTGOMERY | POWELL | 2 | SE | NE | NE | 14 | 33 | 14 | E | O | 10/29/2014 |
| 3 | MONTGOMERY | ROGERS (POWELL) | OW#3 | S2 | NE | NE | 14 | 33 | 14 | E | OP | 10/29/2014 |
| 3 | MONTGOMERY | MUSE | 4 | | | SE | 19 | 33 | 14 | E | DUP | 08/01/2010 |
| 3 | MONTGOMERY | MUSE | 5 | | | SE | 19 | 33 | 14 | E | DUP | 08/01/2010 |
| 3 | MONTGOMERY | MUSE | 6 | | | SE | 19 | 33 | 14 | E | DUP | 08/01/2010 |
| 3 | MONTGOMERY | MUSE | 2 | | | SE | 19 | 33 | 14 | E | DUP | 08/01/2010 |
| 3 | MONTGOMERY | MUSE | 1 | | | SE | 19 | 33 | 14 | E | DUP | 08/01/2010 |
| 3 | MONTGOMERY | MUSE | 3 | | | SE | 19 | 33 | 14 | E | DUP | 08/01/2010 |
| 3 | MONTGOMERY | SIMMONS | 6 | | | E2 | 19 | 33 | 14 | E | ER | 05/25/2010 |
| 3 | MONTGOMERY | SIMMONS | 14 | | | E2 | 19 | 33 | 14 | E | ER | 05/25/2010 |
| 3 | MONTGOMERY | SIMMONS | 13 | | | E2 | 19 | 33 | 14 | E | ER | 05/25/2010 |
| 3 | MONTGOMERY | SIMMONS | 12 | | | E2 | 19 | 33 | 14 | E | ER | 05/25/2010 |
| 3 | MONTGOMERY | SIMMONS | 15 | | | E2 | 19 | 33 | 14 | E | ER | 05/25/2010 |
| 3 | MONTGOMERY | SIMMONS | 11 | | | E2 | 19 | 33 | 14 | E | ER | 05/25/2010 |
| 3 | MONTGOMERY | SIMMONS | 10 | | | E2 | 19 | 33 | 14 | E | ER | 05/25/2010 |
| 3 | MONTGOMERY | SIMMONS | 9 | | | E2 | 19 | 33 | 14 | E | ER | 05/25/2010 |
| 3 | MONTGOMERY | SIMMONS | 2 | | | E2 | 19 | 33 | 14 | E | ER | 05/25/2010 |
| 3 | MONTGOMERY | SIMMONS | 7 | | | E2 | 19 | 33 | 14 | E | ER | 05/25/2010 |
| 3 | MONTGOMERY | SIMMONS | 5 | | | E2 | 19 | 33 | 14 | E | ER | 05/25/2010 |
| 3 | MONTGOMERY | SIMMONS | 4 | | | E2 | 19 | 33 | 14 | E | ER | 05/25/2010 |
| 3 | MONTGOMERY | SIMMONS | 3 | | | E2 | 19 | 33 | 14 | E | ER | 05/25/2010 |
| 3 | MONTGOMERY | SIMMONS | 22 | | | E2 | 19 | 33 | 14 | E | ER | 05/25/2010 |
| 3 | MONTGOMERY | SIMMONS | 8 | | | E2 | 19 | 33 | 14 | E | ER | 05/25/2010 |
| 3 | MONTGOMERY | SIMMONS | 47 | | | E2 | 19 | 33 | 14 | E | ER | 05/25/2010 |
| 3 | MONTGOMERY | SIMMONS | 37 | | | E2 | 19 | 33 | 14 | E | ER | 05/25/2010 |
| 3 | MONTGOMERY | SIMMONS | 38 | | | E2 | 19 | 33 | 14 | E | ER | 05/25/2010 |
| 3 | MONTGOMERY | SIMMONS | 39 | | | E2 | 19 | 33 | 14 | E | ER | 05/25/2010 |
| 3 | MONTGOMERY | SIMMONS | 40 | | | E2 | 19 | 33 | 14 | E | ER | 05/25/2010 |
| 3 | MONTGOMERY | SIMMONS | 41 | | | E2 | 19 | 33 | 14 | E | ER | 05/25/2010 |
| 3 | MONTGOMERY | SIMMONS | 16 | | | E2 | 19 | 33 | 14 | E | ER | 05/25/2010 |
| 3 | MONTGOMERY | SIMMONS | 43 | | | E2 | 19 | 33 | 14 | E | ER | 05/25/2010 |
| 3 | MONTGOMERY | SIMMONS | 20 | | | E2 | 19 | 33 | 14 | E | ER | 05/25/2010 |
| 3 | MONTGOMERY | SIMMONS | 36 | | | E2 | 19 | 33 | 14 | E | ER | 05/25/2010 |
| 3 | MONTGOMERY | SIMMONS | 46 | | | E2 | 19 | 33 | 14 | E | ER | 05/25/2010 |
| 3 | MONTGOMERY | SIMMONS | 42 | | | E2 | 19 | 33 | 14 | E | ER | 05/25/2010 |
| 3 | MONTGOMERY | SIMMONS | 48 | | | E2 | 19 | 33 | 14 | E | ER | 05/25/2010 |
| 3 | MONTGOMERY | SIMMONS | 49 | | | E2 | 19 | 33 | 14 | E | ER | 05/25/2010 |
| 3 | MONTGOMERY | SIMMONS | 50 | | | E2 | 19 | 33 | 14 | E | ER | 05/25/2010 |
| 3 | MONTGOMERY | SIMMONS | 51 | | | E2 | 19 | 33 | 14 | E | ER | 05/25/2010 |
| 3 | MONTGOMERY | SIMMONS | 52 | | | E2 | 19 | 33 | 14 | E | ER | 05/25/2010 |
| 3 | MONTGOMERY | SIMMONS | 53 | | | E2 | 19 | 33 | 14 | E | ER | 05/25/2010 |
| 3 | MONTGOMERY | SIMMONS | 54 | | | E2 | 19 | 33 | 14 | E | ER | 05/25/2010 |
| 3 | MONTGOMERY | SIMMONS | 55 | | | E2 | 19 | 33 | 14 | E | ER | 05/25/2010 |
| 3 | MONTGOMERY | SIMMONS | 45 | | | E2 | 19 | 33 | 14 | E | ER | 05/25/2010 |
| 3 | MONTGOMERY | SIMMONS | 23 | | | E2 | 19 | 33 | 14 | E | ER | 05/25/2010 |
| 3 | MONTGOMERY | SIMMONS | 17 | | | E2 | 19 | 33 | 14 | E | ER | 05/25/2010 |
| 3 | MONTGOMERY | SIMMONS | 18 | | | E2 | 19 | 33 | 14 | E | ER | 05/25/2010 |
| 3 | MONTGOMERY | SIMMONS | 44 | | | E2 | 19 | 33 | 14 | E | ER | 05/25/2010 |
| 3 | MONTGOMERY | SIMMONS | 35 | | | E2 | 19 | 33 | 14 | E | ER | 05/25/2010 |
| 3 | MONTGOMERY | SIMMONS | 21 | | | E2 | 19 | 33 | 14 | E | ER | 05/25/2010 |
| 3 | MONTGOMERY | SIMMONS | 19 | | | E2 | 19 | 33 | 14 | E | ER | 05/25/2010 |
| 3 | MONTGOMERY | SIMMONS | 24 | | | E2 | 19 | 33 | 14 | E | ER | 05/25/2010 |

Wells/Records Removed from "Requiring Action"

| DIST | COUNTY | LEASE NAME | WELL NO | Q-3 | Q-2 | Q-1 | SEC | TWP | RNG | DIR | RECODE | REMOVE DATE |
|------|------------|---------------------------|---------|-----|-----|-----|-----|-----|-----|-----|--------|-------------|
| 3 | MONTGOMERY | SIMMONS | 25 | | | E2 | 19 | 33 | 14 | E | ER | 05/25/2010 |
| 3 | MONTGOMERY | SIMMONS | 26 | | | E2 | 19 | 33 | 14 | E | ER | 05/25/2010 |
| 3 | MONTGOMERY | SIMMONS | 28 | | | E2 | 19 | 33 | 14 | E | ER | 05/25/2010 |
| 3 | MONTGOMERY | SIMMONS | 29 | | | E2 | 19 | 33 | 14 | E | ER | 05/25/2010 |
| 3 | MONTGOMERY | SIMMONS | 30 | | | E2 | 19 | 33 | 14 | E | ER | 05/25/2010 |
| 3 | MONTGOMERY | SIMMONS | 31 | | | E2 | 19 | 33 | 14 | E | ER | 05/25/2010 |
| 3 | MONTGOMERY | SIMMONS | 32 | | | E2 | 19 | 33 | 14 | E | ER | 05/25/2010 |
| 3 | MONTGOMERY | SIMMONS | 27 | | | E2 | 19 | 33 | 14 | E | ER | 05/25/2010 |
| 3 | MONTGOMERY | SIMMONS | 34 | | | E2 | 19 | 33 | 14 | E | ER | 05/25/2010 |
| 3 | MONTGOMERY | SIMMONS | 33 | | | E2 | 19 | 33 | 14 | E | ER | 05/25/2010 |
| 3 | MONTGOMERY | MANTOOTH | 30 | | | SE | 20 | 33 | 14 | E | NWL | 03/18/2002 |
| 3 | MONTGOMERY | MANTOOTH | 29 | | | SE | 20 | 33 | 14 | E | NWL | 03/18/2002 |
| 3 | MONTGOMERY | MANTOOTH | 28 | | | SE | 20 | 33 | 14 | E | NWL | 03/18/2002 |
| 3 | MONTGOMERY | MANTOOTH | 27 | | | SE | 20 | 33 | 14 | E | NWL | 03/18/2002 |
| 3 | MONTGOMERY | MANTOOTH | 05 | | | SE | 20 | 33 | 14 | E | NWL | 03/18/2002 |
| 3 | MONTGOMERY | WAYSIDE (SHEARHART) | MAN06 | | | SE | 20 | 33 | 14 | E | DUP | 02/18/2015 |
| 3 | MONTGOMERY | WAYSIDE (SHEARHART) | MAN02 | | | SE | 20 | 33 | 14 | E | DUP | 02/18/2015 |
| 3 | MONTGOMERY | WAYSIDE (SHEARHART) | MAN07 | | | SE | 20 | 33 | 14 | E | DUP | 02/18/2015 |
| 3 | MONTGOMERY | WAYSIDE (SHEARHART) | MAN05 | | | SE | 20 | 33 | 14 | E | DUP | 02/18/2015 |
| 3 | MONTGOMERY | WAYSIDE (SHEARHART) | MAN04 | | | SE | 20 | 33 | 14 | E | DUP | 02/18/2015 |
| 3 | MONTGOMERY | WAYSIDE (SHEARHART) | MAN03 | | | SE | 20 | 33 | 14 | E | DUP | 02/18/2015 |
| 3 | MONTGOMERY | WAYSIDE (SHEARHART) | MAN10 | | | SE | 20 | 33 | 14 | E | DUP | 02/18/2015 |
| 3 | MONTGOMERY | WAYSIDE (SHEARHART) | 1A-SWD | | SE | SE | 20 | 33 | 14 | E | OP | 02/18/2015 |
| 3 | MONTGOMERY | GULLICK (PHILLIPS) | 1 | | NW | SE | 23 | 33 | 14 | E | OP | 11/07/2014 |
| 3 | MONTGOMERY | WILEY | 01 | | E2 | SE | 23 | 33 | 14 | E | OPF | 11/07/2014 |
| 3 | MONTGOMERY | WILEY | 05 | | E2 | SE | 23 | 33 | 14 | E | OPF | 11/07/2014 |
| 3 | MONTGOMERY | WILEY | 04 | | E2 | SE | 23 | 33 | 14 | E | OPF | 11/07/2014 |
| 3 | MONTGOMERY | WILEY | 03 | | E2 | SE | 23 | 33 | 14 | E | OPF | 11/07/2014 |
| 3 | MONTGOMERY | WILEY | 02 | | E2 | SE | 23 | 33 | 14 | E | OPF | 11/07/2014 |
| 3 | MONTGOMERY | WILEY (NOT GULLICK) | OW2 | | NW | SE | 23 | 33 | 14 | E | OP | 10/29/2014 |
| 3 | MONTGOMERY | WILEY (NOT GULLICK) | OW1 | | SE | SE | 23 | 33 | 14 | E | OP | 10/29/2014 |
| 3 | MONTGOMERY | WILEY (NOT GULLICK) | OW3 | | C | SE | 23 | 33 | 14 | E | OP | 10/29/2014 |
| 3 | MONTGOMERY | GROTH | 01-NTR | SE | NE | NW | 24 | 33 | 14 | E | O | 06/03/2015 |
| 3 | MONTGOMERY | GROTH | | | | NE | 24 | 33 | 14 | E | PRP | 06/03/2015 |
| 3 | MONTGOMERY | GROTH | 10 | | | NE | 24 | 33 | 14 | E | PRP | 06/03/2015 |
| 3 | MONTGOMERY | GROTH | 09 | SW | NW | NE | 24 | 33 | 14 | E | PRP | 06/03/2015 |
| 3 | MONTGOMERY | GROTH | 1H | SW | NW | NE | 24 | 33 | 14 | E | PRP | 06/03/2015 |
| 3 | MONTGOMERY | GROTH | 07 | NE | | NE | 24 | 33 | 14 | E | PRP | 06/03/2015 |
| 3 | MONTGOMERY | GROTH | 08 | SW | NW | NE | 24 | 33 | 14 | E | PRP | 06/03/2015 |
| 3 | MONTGOMERY | GROTH (HADLEY) | 05 | NE | NW | NE | 24 | 33 | 14 | E | PRP | 06/03/2015 |
| 3 | MONTGOMERY | MANTOOTH | | | | | 29 | 33 | 14 | E | DUP | 06/03/2015 |
| 3 | MONTGOMERY | SHEARHART (MANTOOTH SITE) | (MAN08) | | NE | NE | 29 | 33 | 14 | E | NWL | 08/28/2013 |
| 3 | MONTGOMERY | VEJL-MANTOOTH OW | 2 | | NW | NE | 29 | 33 | 14 | E | NWL | 03/18/2002 |
| 3 | MONTGOMERY | WAYSIDE (MANTOOTH) | MAN06 | | | NE | 29 | 33 | 14 | E | DUP | 02/18/2015 |
| 3 | MONTGOMERY | WAYSIDE (MANTOOTH) | MAN20 | | | NE | 29 | 33 | 14 | E | DUP | 02/18/2015 |
| 3 | MONTGOMERY | WAYSIDE (MANTOOTH) | MAN07 | | | NE | 29 | 33 | 14 | E | DUP | 02/18/2015 |
| 3 | MONTGOMERY | WAYSIDE (MANTOOTH) | MAN04 | | | NE | 29 | 33 | 14 | E | DUP | 02/18/2015 |
| 3 | MONTGOMERY | WAYSIDE (MANTOOTH) | MAN25 | | | NE | 29 | 33 | 14 | E | DUP | 02/18/2015 |
| 3 | MONTGOMERY | WAYSIDE (SHEARHART) | MAN01 | | | NE | 29 | 33 | 14 | E | DUP | 02/18/2015 |
| 3 | MONTGOMERY | WAYSIDE (SHEARHART) | MAN11 | | | NE | 29 | 33 | 14 | E | DUP | 02/18/2015 |
| 3 | MONTGOMERY | WAYSIDE (SHEARHART) | MAN09 | | | NE | 29 | 33 | 14 | E | DUP | 02/18/2015 |
| 3 | MONTGOMERY | WAYSIDE (WHITE) | W1-SWD | | NE | SW | 29 | 33 | 14 | E | OP | 02/18/2015 |
| 3 | MONTGOMERY | WAYSIDE (WHITE) | 06 | | SE | SW | 29 | 33 | 14 | E | OP | 02/18/2015 |
| 3 | MONTGOMERY | WAYSIDE (WHITE) | 07 | | SE | SW | 29 | 33 | 14 | E | OP | 02/18/2015 |
| 3 | MONTGOMERY | WAYSIDE (WHITE) | 05 | | SE | SW | 29 | 33 | 14 | E | OP | 02/18/2015 |
| 3 | MONTGOMERY | DAVIDSON | OW2 | | NW | SE | 30 | 33 | 14 | E | OP | 11/24/2014 |
| 3 | MONTGOMERY | DAVIDSON | OW4 | | NW | SE | 30 | 33 | 14 | E | OP | 11/24/2014 |
| 3 | MONTGOMERY | DAVIDSON | OW3 | | NW | SE | 30 | 33 | 14 | E | OP | 11/24/2014 |
| 3 | MONTGOMERY | DAVIDSON | OW1 | | NW | SE | 30 | 33 | 14 | E | OP | 11/24/2014 |

Wells/Records Removed from "Requiring Action"

| DIST | COUNTY | LEASE NAME | WELL NO | Q-3 | Q-2 | Q-1 | SEC | TWP | RNG | DIR | RECODE | REMOVE DATE |
|------|------------|-----------------------------|----------|-----|-----|-----|-----|-----|-----|-----|--------|-------------|
| 3 | MONTGOMERY | DAVIDSON | OW5 | | NW | SE | 30 | 33 | 14 | E | OP | 11/24/2014 |
| 3 | MONTGOMERY | DIANA BISHOP (FOUTS II) | 3 | W2 | SE | NW | 30 | 33 | 14 | E | L | 04/13/2015 |
| 3 | MONTGOMERY | DIANA BISHOP (FOUTS II) | 5 | SE | SE | NW | 30 | 33 | 14 | E | L | 04/13/2015 |
| 3 | MONTGOMERY | DIANA BISHOP (FOUTS II) | 1 | NE | SE | NW | 30 | 33 | 14 | E | L | 04/13/2015 |
| 3 | MONTGOMERY | DIANA BISHOP (FOUTS II) | 2 | NW | SE | NW | 30 | 33 | 14 | E | L | 04/13/2015 |
| 3 | MONTGOMERY | DIANA BISHOP (FOUTS II) | 4 | E2 | SE | NW | 30 | 33 | 14 | E | L | 04/13/2015 |
| 3 | MONTGOMERY | DIANA BISHOP (FOUTS II) | 6 | SW | SE | NW | 30 | 33 | 14 | E | L | 04/13/2015 |
| 3 | MONTGOMERY | FOUTS | 4 | | S2 | NE | 30 | 33 | 14 | E | DUP | 05/24/2010 |
| 3 | MONTGOMERY | FOUTS | 5 | | S2 | NE | 30 | 33 | 14 | E | DUP | 05/24/2010 |
| 3 | MONTGOMERY | FOUTS | 3 | | S2 | NE | 30 | 33 | 14 | E | DUP | 05/24/2010 |
| 3 | MONTGOMERY | FOUTS | 2 | | S2 | NE | 30 | 33 | 14 | E | DUP | 05/24/2010 |
| 3 | MONTGOMERY | FOUTS | 1 | | S2 | NE | 30 | 33 | 14 | E | DUP | 05/24/2010 |
| 3 | MONTGOMERY | FOUTS I | (S30-20) | SE | SW | NE | 30 | 33 | 14 | E | DUP | 10/11/2011 |
| 3 | MONTGOMERY | MUSE | 2 | | | | 30 | 33 | 14 | E | DUP | 05/24/2010 |
| 3 | MONTGOMERY | MITCHELL (not Moonshine) | L18 | SE | NW | SE | 32 | 33 | 14 | E | O | 02/19/2015 |
| 3 | MONTGOMERY | MITCHELL (not Moonshine) | M-123 | SE | NE | SE | 32 | 33 | 14 | E | O | 02/19/2015 |
| 3 | MONTGOMERY | MITCHELL (not Moonshine) | L20 | SW | NE | SE | 32 | 33 | 14 | E | O | 02/19/2015 |
| 3 | MONTGOMERY | MITCHELL (not Moonshine) | L22 | SE | NE | SE | 32 | 33 | 14 | E | O | 02/19/2015 |
| 3 | MONTGOMERY | MITCHELL (not Moonshine) | L24 | SE | NE | SE | 32 | 33 | 14 | E | O | 02/19/2015 |
| 3 | MONTGOMERY | MITCHELL (not Moonshine) | K-123 | SE | NE | SE | 32 | 33 | 14 | E | O | 02/19/2015 |
| 3 | MONTGOMERY | BILL WILEY | (WIL05) | NE | SW | NE | 35 | 33 | 14 | E | POP | 08/31/2016 |
| 3 | MONTGOMERY | BILL WILEY | (WIL04) | NE | SW | NE | 35 | 33 | 14 | E | POP | 08/31/2016 |
| 3 | MONTGOMERY | BILL WILEY | (WIL03) | SE | SW | NE | 35 | 33 | 14 | E | POP | 08/31/2016 |
| 3 | MONTGOMERY | E LUCKYBECK (not Barnett) | Q-24 | SE | SE | SW | 36 | 33 | 14 | E | O | 02/20/2015 |
| 3 | MONTGOMERY | KURTIS (not Barnett) | 03 | NE | SW | SE | 36 | 33 | 14 | E | O | 02/20/2015 |
| 3 | MONTGOMERY | LAYTON-KURTIS (not Barnett) | 01 | SE | SE | SW | 36 | 33 | 14 | E | O | 02/20/2015 |
| 3 | MONTGOMERY | LUCKYBECK E (not Barnett) | M-112A | | NW | SW | 36 | 33 | 14 | E | O | 02/20/2015 |
| 3 | MONTGOMERY | LUCKYBECK E (not Barnett) | K-117 | | NW | SW | 36 | 33 | 14 | E | O | 02/20/2015 |
| 3 | MONTGOMERY | LUCKYBECK E (not Barnett) | J-14 | | NW | SW | 36 | 33 | 14 | E | O | 02/20/2015 |
| 3 | MONTGOMERY | LUCKYBECK E (not Barnett) | L-23 | | SE | SW | 36 | 33 | 14 | E | O | 02/20/2015 |
| 3 | MONTGOMERY | LUCKYBECK E (not Barnett) | N-14 | | SW | SW | 36 | 33 | 14 | E | O | 02/20/2015 |
| 3 | MONTGOMERY | LUCKYBECK E (not Barnett) | I-115 | | NW | SW | 36 | 33 | 14 | E | O | 02/20/2015 |
| 3 | MONTGOMERY | WILEY (not Barnett) | I-112A | | SW | NW | 36 | 33 | 14 | E | O | 02/20/2015 |
| 3 | MONTGOMERY | WILEY (not Barnett) | G-117 | | SW | NW | 36 | 33 | 14 | E | O | 02/20/2015 |
| 3 | MONTGOMERY | WILEY (not Barnett) | 119 | SE | SW | NW | 36 | 33 | 14 | E | O | 02/20/2015 |
| 3 | MONTGOMERY | ERHART | 32A | C | W2 | SE | 7 | 33 | 15 | E | NWL | 03/18/2002 |
| 3 | MONTGOMERY | ERHART | 18-A | SW | NW | SE | 7 | 33 | 15 | E | NWL | 03/18/2002 |
| 3 | MONTGOMERY | ERHART | C | S2 | SE | SE | 7 | 33 | 15 | E | NWL | 03/18/2002 |
| 3 | MONTGOMERY | ERHART | B | NE | NE | SE | 7 | 33 | 15 | E | NWL | 03/08/2000 |
| 3 | MONTGOMERY | ERHART | A | NW | NE | SE | 7 | 33 | 15 | E | NWL | 03/08/2000 |
| 3 | MONTGOMERY | ERHART | 31A | SW | NW | SE | 7 | 33 | 15 | E | NWL | 03/08/2000 |
| 3 | MONTGOMERY | ERHART | 31 | SW | NW | SE | 7 | 33 | 15 | E | NWL | 03/08/2000 |
| 3 | MONTGOMERY | ERHART | 57 | SE | SW | SE | 7 | 33 | 15 | E | NWL | 03/08/2000 |
| 3 | MONTGOMERY | ERHART | 45 | NE | SW | SE | 7 | 33 | 15 | E | NWL | 03/08/2000 |
| 3 | MONTGOMERY | ERHART | 142-872 | NW | SW | SE | 7 | 33 | 15 | E | OPF | 06/30/2008 |
| 3 | MONTGOMERY | ERHART | 44 | NW | SW | SE | 7 | 33 | 15 | E | OPF | 06/30/2008 |
| 3 | MONTGOMERY | ERHART | 137-863 | SE | NE | SW | 7 | 33 | 15 | E | OPF | 06/30/2008 |
| 3 | MONTGOMERY | ERHART | 137-867 | SE | NE | SW | 7 | 33 | 15 | E | OPF | 06/30/2008 |
| 3 | MONTGOMERY | ERHART | 137-858 | SE | NE | SW | 7 | 33 | 15 | E | OPF | 06/30/2008 |
| 3 | MONTGOMERY | ERHART | 43 | NW | SW | SE | 7 | 33 | 15 | E | OPF | 06/30/2008 |
| 3 | MONTGOMERY | ERHART | 155-876 | SE | SW | SE | 7 | 33 | 15 | E | POP | 11/11/1996 |
| 3 | MONTGOMERY | B & P GAY | (GAY20) | | | NE | 18 | 33 | 15 | E | NWL | 11/07/2011 |
| 3 | MONTGOMERY | B & P GAY | (GAY18) | | | NE | 18 | 33 | 15 | E | NWL | 11/07/2011 |
| 3 | MONTGOMERY | B & P GAY | (GAY01) | | | NE | 18 | 33 | 15 | E | NWL | 10/07/2011 |
| 3 | MONTGOMERY | B & P GAY (pits) | (GAY19) | | | NE | 18 | 33 | 15 | E | D | 05/17/2011 |
| 3 | MONTGOMERY | GAY-GORDON | 76 | | | | 18 | 33 | 15 | E | DUP | 03/08/2000 |
| 3 | MONTGOMERY | GAY-GORDON | 55 | | | | 18 | 33 | 15 | E | DUP | 03/08/2000 |
| 3 | MONTGOMERY | GAY-GORDON | 113 | | | | 18 | 33 | 15 | E | DUP | 03/08/2000 |
| 3 | MONTGOMERY | GAY-GORDON | 78 | | | | 18 | 33 | 15 | E | DUP | 03/08/2000 |

Wells/Records Removed from "Requiring Action"

| DIST | COUNTY | LEASE NAME | WELL NO | Q-3 | Q-2 | Q-1 | SEC | TWP | RNG | DIR | RECODE | REMOVE DATE |
|------|------------|------------|---------|-----|-----|-----|-----|-----|-----|-----|--------|-------------|
| 3 | MONTGOMERY | GAY-GORDON | 54 | | | | 18 | 33 | 15 | E | DUP | 03/08/2000 |
| 3 | MONTGOMERY | GAY-GORDON | 114 | | | | 18 | 33 | 15 | E | DUP | 03/08/2000 |
| 3 | MONTGOMERY | GAY-GORDON | 52 | | | | 18 | 33 | 15 | E | DUP | 03/08/2000 |
| 3 | MONTGOMERY | GAY-GORDON | 115 | | | | 18 | 33 | 15 | E | DUP | 03/08/2000 |
| 3 | MONTGOMERY | GAY-GORDON | 49 | | | | 18 | 33 | 15 | E | DUP | 03/08/2000 |
| 3 | MONTGOMERY | GAY-GORDON | 116 | | | | 18 | 33 | 15 | E | DUP | 03/08/2000 |
| 3 | MONTGOMERY | GAY-GORDON | 77 | | | | 18 | 33 | 15 | E | DUP | 03/08/2000 |
| 3 | MONTGOMERY | GAY-GORDON | 50 | | | | 18 | 33 | 15 | E | DUP | 03/08/2000 |
| 3 | MONTGOMERY | GAY-GORDON | 51 | | | | 18 | 33 | 15 | E | DUP | 03/08/2000 |
| 3 | MONTGOMERY | GAY-GORDON | 53 | | | | 18 | 33 | 15 | E | DUP | 03/08/2000 |
| 3 | MONTGOMERY | GAY-GORDON | 137 | | | | 18 | 33 | 15 | E | DUP | 03/08/2000 |
| 3 | MONTGOMERY | GAY-GORDON | 138 | | | | 18 | 33 | 15 | E | DUP | 03/08/2000 |
| 3 | MONTGOMERY | GAY-GORDON | 143 | | | | 18 | 33 | 15 | E | DUP | 03/08/2000 |
| 3 | MONTGOMERY | GAY-GORDON | 142 | | | | 18 | 33 | 15 | E | DUP | 03/08/2000 |
| 3 | MONTGOMERY | GAY-GORDON | 141 | | | | 18 | 33 | 15 | E | DUP | 03/08/2000 |
| 3 | MONTGOMERY | GAY-GORDON | 140 | | | | 18 | 33 | 15 | E | DUP | 03/08/2000 |
| 3 | MONTGOMERY | GAY-GORDON | 139 | | | | 18 | 33 | 15 | E | DUP | 03/08/2000 |
| 3 | MONTGOMERY | GAY-GORDON | 124 | | | | 18 | 33 | 15 | E | DUP | 03/08/2000 |
| 3 | MONTGOMERY | GAY-GORDON | 81 | | | | 18 | 33 | 15 | E | DUP | 03/08/2000 |
| 3 | MONTGOMERY | GAY-GORDON | 122 | | | | 18 | 33 | 15 | E | DUP | 03/08/2000 |
| 3 | MONTGOMERY | GAY-GORDON | 82 | | | | 18 | 33 | 15 | E | DUP | 03/08/2000 |
| 3 | MONTGOMERY | GAY-GORDON | 88 | | | | 18 | 33 | 15 | E | DUP | 03/08/2000 |
| 3 | MONTGOMERY | GAY-GORDON | 128 | | | | 18 | 33 | 15 | E | DUP | 03/08/2000 |
| 3 | MONTGOMERY | GAY-GORDON | 129 | | | | 18 | 33 | 15 | E | DUP | 03/08/2000 |
| 3 | MONTGOMERY | GAY-GORDON | 121 | | | | 18 | 33 | 15 | E | DUP | 03/08/2000 |
| 3 | MONTGOMERY | GAY-GORDON | 89 | | | | 18 | 33 | 15 | E | DUP | 03/08/2000 |
| 3 | MONTGOMERY | GAY-GORDON | 86 | | | | 18 | 33 | 15 | E | DUP | 03/08/2000 |
| 3 | MONTGOMERY | GAY-GORDON | 90 | | | | 18 | 33 | 15 | E | DUP | 03/08/2000 |
| 3 | MONTGOMERY | GAY-GORDON | 48 | | | | 18 | 33 | 15 | E | DUP | 03/08/2000 |
| 3 | MONTGOMERY | GAY-GORDON | 91 | | | | 18 | 33 | 15 | E | DUP | 03/08/2000 |
| 3 | MONTGOMERY | GAY-GORDON | 92 | | | | 18 | 33 | 15 | E | DUP | 03/08/2000 |
| 3 | MONTGOMERY | GAY-GORDON | 93 | | | | 18 | 33 | 15 | E | DUP | 03/08/2000 |
| 3 | MONTGOMERY | GAY-GORDON | 134 | | | | 18 | 33 | 15 | E | DUP | 03/08/2000 |
| 3 | MONTGOMERY | GAY-GORDON | 133 | | | | 18 | 33 | 15 | E | DUP | 03/08/2000 |
| 3 | MONTGOMERY | GAY-GORDON | 132 | | | | 18 | 33 | 15 | E | DUP | 03/08/2000 |
| 3 | MONTGOMERY | GAY-GORDON | 94 | | | | 18 | 33 | 15 | E | DUP | 03/08/2000 |
| 3 | MONTGOMERY | GAY-GORDON | 130 | | | | 18 | 33 | 15 | E | DUP | 03/08/2000 |
| 3 | MONTGOMERY | GAY-GORDON | 126 | | | | 18 | 33 | 15 | E | DUP | 03/08/2000 |
| 3 | MONTGOMERY | GAY-GORDON | 118 | | | | 18 | 33 | 15 | E | DUP | 03/08/2000 |
| 3 | MONTGOMERY | GAY-GORDON | 119 | | | | 18 | 33 | 15 | E | DUP | 03/08/2000 |
| 3 | MONTGOMERY | GAY-GORDON | 136 | | | | 18 | 33 | 15 | E | DUP | 03/08/2000 |
| 3 | MONTGOMERY | GAY-GORDON | 135 | | | | 18 | 33 | 15 | E | DUP | 03/08/2000 |
| 3 | MONTGOMERY | GAY-GORDON | 83 | | | | 18 | 33 | 15 | E | DUP | 03/08/2000 |
| 3 | MONTGOMERY | GAY-GORDON | 131 | | | | 18 | 33 | 15 | E | DUP | 03/08/2000 |
| 3 | MONTGOMERY | GAY-GORDON | 87 | | | | 18 | 33 | 15 | E | DUP | 03/08/2000 |
| 3 | MONTGOMERY | GAY-GORDON | 112 | | | | 18 | 33 | 15 | E | DUP | 03/08/2000 |
| 3 | MONTGOMERY | GAY-GORDON | 117 | | | | 18 | 33 | 15 | E | DUP | 03/08/2000 |
| 3 | MONTGOMERY | GAY-GORDON | 67 | | | | 18 | 33 | 15 | E | DUP | 03/08/2000 |
| 3 | MONTGOMERY | GAY-GORDON | 84 | | | | 18 | 33 | 15 | E | DUP | 03/08/2000 |
| 3 | MONTGOMERY | GAY-GORDON | 127 | | | | 18 | 33 | 15 | E | DUP | 03/08/2000 |
| 3 | MONTGOMERY | GAY-GORDON | 85 | | | | 18 | 33 | 15 | E | DUP | 03/08/2000 |
| 3 | MONTGOMERY | GAY-GORDON | 120 | | | | 18 | 33 | 15 | E | DUP | 03/08/2000 |
| 3 | MONTGOMERY | GAY-GORDON | 47 | | | | 18 | 33 | 15 | E | DUP | 03/08/2000 |
| 3 | MONTGOMERY | GAY-GORDON | 125 | | | | 18 | 33 | 15 | E | DUP | 03/08/2000 |
| 3 | MONTGOMERY | GAY-GORDON | 58 | | | | 18 | 33 | 15 | E | DUP | 03/08/2000 |
| 3 | MONTGOMERY | GAY-GORDON | 75 | | | | 18 | 33 | 15 | E | DUP | 03/08/2000 |
| 3 | MONTGOMERY | GAY-GORDON | 63 | | | | 18 | 33 | 15 | E | DUP | 03/08/2000 |
| 3 | MONTGOMERY | GAY-GORDON | 69 | | | | 18 | 33 | 15 | E | DUP | 03/08/2000 |
| 3 | MONTGOMERY | GAY-GORDON | 111 | | | | 18 | 33 | 15 | E | DUP | 03/08/2000 |

Wells/Records Removed from "Requiring Action"

| DIST | COUNTY | LEASE NAME | WELL NO | Q-3 | Q-2 | Q-1 | SEC | TWP | RNG | DIR | RECODE | REMOVE DATE |
|------|------------|------------|---------|-----|-----|-----|-----|-----|-----|-----|--------|-------------|
| 3 | MONTGOMERY | GAY-GORDON | 110 | | | | 18 | 33 | 15 | E | DUP | 03/08/2000 |
| 3 | MONTGOMERY | GAY-GORDON | 109 | | | | 18 | 33 | 15 | E | DUP | 03/08/2000 |
| 3 | MONTGOMERY | GAY-GORDON | 108 | | | | 18 | 33 | 15 | E | DUP | 03/08/2000 |
| 3 | MONTGOMERY | GAY-GORDON | 107 | | | | 18 | 33 | 15 | E | DUP | 03/08/2000 |
| 3 | MONTGOMERY | GAY-GORDON | 62 | | | | 18 | 33 | 15 | E | DUP | 03/08/2000 |
| 3 | MONTGOMERY | GAY-GORDON | 61 | | | | 18 | 33 | 15 | E | DUP | 03/08/2000 |
| 3 | MONTGOMERY | GAY-GORDON | 60 | | | | 18 | 33 | 15 | E | DUP | 03/08/2000 |
| 3 | MONTGOMERY | GAY-GORDON | 105 | | | | 18 | 33 | 15 | E | DUP | 03/08/2000 |
| 3 | MONTGOMERY | GAY-GORDON | 104 | | | | 18 | 33 | 15 | E | DUP | 03/08/2000 |
| 3 | MONTGOMERY | GAY-GORDON | 103 | | | | 18 | 33 | 15 | E | DUP | 03/08/2000 |
| 3 | MONTGOMERY | GAY-GORDON | 102 | | | | 18 | 33 | 15 | E | DUP | 03/08/2000 |
| 3 | MONTGOMERY | GAY-GORDON | 101 | | | | 18 | 33 | 15 | E | DUP | 03/08/2000 |
| 3 | MONTGOMERY | GAY-GORDON | 100 | | | | 18 | 33 | 15 | E | DUP | 03/08/2000 |
| 3 | MONTGOMERY | GAY-GORDON | 99 | | | | 18 | 33 | 15 | E | DUP | 03/08/2000 |
| 3 | MONTGOMERY | GAY-GORDON | 98 | | | | 18 | 33 | 15 | E | DUP | 03/08/2000 |
| 3 | MONTGOMERY | GAY-GORDON | 97 | | | | 18 | 33 | 15 | E | DUP | 03/08/2000 |
| 3 | MONTGOMERY | GAY-GORDON | 56 | | | | 18 | 33 | 15 | E | DUP | 03/08/2000 |
| 3 | MONTGOMERY | GAY-GORDON | 57 | | | | 18 | 33 | 15 | E | DUP | 03/08/2000 |
| 3 | MONTGOMERY | GAY-GORDON | 96 | | | | 18 | 33 | 15 | E | DUP | 03/08/2000 |
| 3 | MONTGOMERY | GAY-GORDON | 95 | | | | 18 | 33 | 15 | E | DUP | 03/08/2000 |
| 3 | MONTGOMERY | GAY-GORDON | 106 | | | | 18 | 33 | 15 | E | DUP | 03/08/2000 |
| 3 | MONTGOMERY | GAY-GORDON | 72 | | | | 18 | 33 | 15 | E | DUP | 03/08/2000 |
| 3 | MONTGOMERY | GAY-GORDON | 146 | | | | 18 | 33 | 15 | E | DUP | 03/08/2000 |
| 3 | MONTGOMERY | GAY-GORDON | 145 | | | | 18 | 33 | 15 | E | DUP | 03/08/2000 |
| 3 | MONTGOMERY | GAY-GORDON | 68 | | | | 18 | 33 | 15 | E | DUP | 03/08/2000 |
| 3 | MONTGOMERY | GAY-GORDON | 80 | | | | 18 | 33 | 15 | E | DUP | 03/08/2000 |
| 3 | MONTGOMERY | GAY-GORDON | 66 | | | | 18 | 33 | 15 | E | DUP | 03/08/2000 |
| 3 | MONTGOMERY | GAY-GORDON | 144 | | | | 18 | 33 | 15 | E | DUP | 03/08/2000 |
| 3 | MONTGOMERY | GAY-GORDON | 59 | | | | 18 | 33 | 15 | E | DUP | 03/08/2000 |
| 3 | MONTGOMERY | GAY-GORDON | 70 | | | | 18 | 33 | 15 | E | DUP | 03/08/2000 |
| 3 | MONTGOMERY | GAY-GORDON | 64 | | | | 18 | 33 | 15 | E | DUP | 03/08/2000 |
| 3 | MONTGOMERY | GAY-GORDON | 71 | | | | 18 | 33 | 15 | E | DUP | 03/08/2000 |
| 3 | MONTGOMERY | GAY-GORDON | 123 | | | | 18 | 33 | 15 | E | DUP | 03/08/2000 |
| 3 | MONTGOMERY | GAY-GORDON | 73 | | | | 18 | 33 | 15 | E | DUP | 03/08/2000 |
| 3 | MONTGOMERY | GAY-GORDON | 147 | | | | 18 | 33 | 15 | E | DUP | 03/08/2000 |
| 3 | MONTGOMERY | GAY-GORDON | 74 | | | | 18 | 33 | 15 | E | DUP | 03/08/2000 |
| 3 | MONTGOMERY | GAY-GORDON | 148 | | | | 18 | 33 | 15 | E | DUP | 03/08/2000 |
| 3 | MONTGOMERY | GAY-GORDON | 149 | | | | 18 | 33 | 15 | E | DUP | 03/08/2000 |
| 3 | MONTGOMERY | GAY-GORDON | 150 | | | | 18 | 33 | 15 | E | DUP | 03/08/2000 |
| 3 | MONTGOMERY | GAY-GORDON | 65 | | | | 18 | 33 | 15 | E | DUP | 03/08/2000 |
| 3 | MONTGOMERY | GAY-GORDON | 46 | | | | 18 | 33 | 15 | E | NWL | 08/02/2001 |
| 3 | MONTGOMERY | GAY-GORDON | 42 | | | | 18 | 33 | 15 | E | NWL | 08/02/2001 |
| 3 | MONTGOMERY | GAY-GORDON | 45 | | | | 18 | 33 | 15 | E | NWL | 08/02/2001 |
| 3 | MONTGOMERY | GAY-GORDON | 43 | | | | 18 | 33 | 15 | E | NWL | 08/02/2001 |
| 3 | MONTGOMERY | GAY-GORDON | 44 | | | | 18 | 33 | 15 | E | NWL | 08/02/2001 |
| 3 | MONTGOMERY | GAY-GORDON | 19 | | | | 18 | 33 | 15 | E | NWL | 08/02/2001 |
| 3 | MONTGOMERY | GAY-GORDON | 35 | | | | 18 | 33 | 15 | E | NWL | 08/02/2001 |
| 3 | MONTGOMERY | GAY-GORDON | 37 | | | | 18 | 33 | 15 | E | NWL | 08/02/2001 |
| 3 | MONTGOMERY | GAY-GORDON | 34 | | | | 18 | 33 | 15 | E | NWL | 08/02/2001 |
| 3 | MONTGOMERY | GAY-GORDON | 38 | | | | 18 | 33 | 15 | E | NWL | 08/02/2001 |
| 3 | MONTGOMERY | GAY-GORDON | 39 | | | | 18 | 33 | 15 | E | NWL | 08/02/2001 |
| 3 | MONTGOMERY | GAY-GORDON | 40 | | | | 18 | 33 | 15 | E | NWL | 08/02/2001 |
| 3 | MONTGOMERY | GAY-GORDON | 41 | | | | 18 | 33 | 15 | E | NWL | 08/02/2001 |
| 3 | MONTGOMERY | GAY-GORDON | 36 | | | | 18 | 33 | 15 | E | NWL | 08/02/2001 |
| 3 | MONTGOMERY | GAY-GORDON | 29 | | | | 18 | 33 | 15 | E | POP | 06/30/2005 |
| 3 | MONTGOMERY | GAY-GORDON | 30 | | | | 18 | 33 | 15 | E | POP | 06/30/2005 |
| 3 | MONTGOMERY | GAY-GORDON | 27 | | | | 18 | 33 | 15 | E | POP | 06/30/2005 |
| 3 | MONTGOMERY | GAY-GORDON | 26 | | | | 18 | 33 | 15 | E | POP | 06/30/2005 |
| 3 | MONTGOMERY | GAY-GORDON | 28 | | | | 18 | 33 | 15 | E | POP | 06/30/2005 |

Wells/Records Removed from "Requiring Action"

| DIST | COUNTY | LEASE NAME | WELL NO | Q-3 | Q-2 | Q-1 | SEC | TWP | RNG | DIR | RECODE | REMOVE DATE |
|------|------------|-----------------|---------|-----|-----|-----|-----|-----|-----|-----|--------|-------------|
| 3 | MONTGOMERY | GORDON | 25 | | | | 18 | 33 | 15 | E | OPF | 06/30/2008 |
| 3 | MONTGOMERY | GORDON | 24 | | | | 18 | 33 | 15 | E | OPF | 06/30/2008 |
| 3 | MONTGOMERY | GORDON | 22 | | | NW | 18 | 33 | 15 | E | OPF | 06/30/2008 |
| 3 | MONTGOMERY | GORDON | 21 | | | NW | 18 | 33 | 15 | E | OPF | 06/30/2008 |
| 3 | MONTGOMERY | GORDON | 23 | | | NW | 18 | 33 | 15 | E | OPF | 06/30/2008 |
| 3 | MONTGOMERY | GORDON | 20 | | | NW | 18 | 33 | 15 | E | OPF | 06/30/2008 |
| 3 | MONTGOMERY | SEWELL | (SEW09) | | | SW | 18 | 33 | 15 | E | NWL | 06/20/2012 |
| 3 | MONTGOMERY | SEWELL | (SEW06) | | | SW | 18 | 33 | 15 | E | OP | 07/26/2011 |
| 3 | MONTGOMERY | SEWELL | (SEW07) | | | SW | 18 | 33 | 15 | E | OP | 07/26/2011 |
| 3 | MONTGOMERY | SEWELL | (SEW04) | | | SW | 18 | 33 | 15 | E | OP | 07/26/2011 |
| 3 | MONTGOMERY | SEWELL | (SEW03) | | | SW | 18 | 33 | 15 | E | OP | 07/26/2011 |
| 3 | MONTGOMERY | SEWELL | (SEW02) | | | SW | 18 | 33 | 15 | E | OP | 07/26/2011 |
| 3 | MONTGOMERY | SEWELL | (SEW08) | | | SW | 18 | 33 | 15 | E | OP | 07/26/2011 |
| 3 | MONTGOMERY | SEWELL | (SEW05) | | | SW | 18 | 33 | 15 | E | OP | 07/26/2011 |
| 3 | MONTGOMERY | SEWELL | (SEW01) | | | SW | 18 | 33 | 15 | E | OP | 07/26/2011 |
| 3 | MONTGOMERY | SEWELL | (SEW10) | | | SW | 18 | 33 | 15 | E | OP | 07/26/2011 |
| 3 | MONTGOMERY | PATTERSON | (PAT10) | | | NW | 19 | 33 | 15 | E | NWL | 04/23/2012 |
| 3 | MONTGOMERY | SEWELL & BOLTON | 22 | | | | 19 | 33 | 15 | E | ER | 07/14/2011 |
| 3 | MONTGOMERY | SEWELL & BOLTON | 21 | | | | 19 | 33 | 15 | E | ER | 07/14/2011 |
| 3 | MONTGOMERY | SEWELL & BOLTON | 37 | | | | 19 | 33 | 15 | E | ER | 07/14/2011 |
| 3 | MONTGOMERY | SEWELL & BOLTON | 24 | | | | 19 | 33 | 15 | E | ER | 07/14/2011 |
| 3 | MONTGOMERY | SEWELL & BOLTON | 23 | | | | 19 | 33 | 15 | E | ER | 07/14/2011 |
| 3 | MONTGOMERY | SEWELL & BOLTON | 32 | | | | 19 | 33 | 15 | E | ER | 07/14/2011 |
| 3 | MONTGOMERY | SEWELL & BOLTON | 31 | | | | 19 | 33 | 15 | E | ER | 07/14/2011 |
| 3 | MONTGOMERY | SEWELL & BOLTON | 30 | | | | 19 | 33 | 15 | E | ER | 07/14/2011 |
| 3 | MONTGOMERY | SEWELL & BOLTON | 29 | | | | 19 | 33 | 15 | E | ER | 07/14/2011 |
| 3 | MONTGOMERY | SEWELL & BOLTON | 28 | | | | 19 | 33 | 15 | E | ER | 07/14/2011 |
| 3 | MONTGOMERY | SEWELL & BOLTON | 27 | | | | 19 | 33 | 15 | E | ER | 07/14/2011 |
| 3 | MONTGOMERY | GORDON-AIRPORT | 2 | | | SW | 27 | 33 | 15 | E | OP | 02/06/2012 |
| 3 | MONTGOMERY | GORDON-AIRPORT | 8 | | | SW | 27 | 33 | 15 | E | OP | 02/06/2012 |
| 3 | MONTGOMERY | GORDON-AIRPORT | 12 | | | SW | 27 | 33 | 15 | E | OP | 02/06/2012 |
| 3 | MONTGOMERY | GORDON-AIRPORT | 11 | | | SW | 27 | 33 | 15 | E | OP | 02/06/2012 |
| 3 | MONTGOMERY | GORDON-AIRPORT | 7 | | | SW | 27 | 33 | 15 | E | OP | 02/06/2012 |
| 3 | MONTGOMERY | GORDON-AIRPORT | 5 | | | SW | 27 | 33 | 15 | E | OP | 02/06/2012 |
| 3 | MONTGOMERY | GORDON-AIRPORT | 1 | | | SW | 27 | 33 | 15 | E | OP | 02/06/2012 |
| 3 | MONTGOMERY | GORDON-AIRPORT | 10 | | | SW | 27 | 33 | 15 | E | OP | 02/06/2012 |
| 3 | MONTGOMERY | GORDON-AIRPORT | 9 | | | SW | 27 | 33 | 15 | E | OP | 02/06/2012 |
| 3 | MONTGOMERY | GORDON-AIRPORT | 4 | | | SW | 27 | 33 | 15 | E | OP | 02/06/2012 |
| 3 | MONTGOMERY | GORDON-AIRPORT | 6 | | | SW | 27 | 33 | 15 | E | OP | 02/06/2012 |
| 3 | MONTGOMERY | GORDON-AIRPORT | 3 | | | SW | 27 | 33 | 15 | E | OP | 02/06/2012 |
| 3 | MONTGOMERY | CLARK | OW2 | | C | NW | 3 | 33 | 16 | E | OPF | 11/03/2014 |
| 3 | MONTGOMERY | CLARK | OW1 | | NE | NW | 3 | 33 | 16 | E | OPF | 11/03/2014 |
| 3 | MONTGOMERY | MITCHEL | MIT08 | NW | NE | NE | 3 | 33 | 16 | E | OP | 11/03/2014 |
| 3 | MONTGOMERY | MITCHELL | MIT06 | NE | NW | NE | 3 | 33 | 16 | E | OP | 11/03/2014 |
| 3 | MONTGOMERY | MITCHELL | MIT05 | NE | NW | NE | 3 | 33 | 16 | E | OP | 11/03/2014 |
| 3 | MONTGOMERY | MITCHELL | MIT03 | SE | NW | NE | 3 | 33 | 16 | E | OP | 11/03/2014 |
| 3 | MONTGOMERY | MITCHELL | MIT11 | NE | NW | NE | 3 | 33 | 16 | E | OP | 11/03/2014 |
| 3 | MONTGOMERY | MITCHELL | MIT12 | NW | NW | NE | 3 | 33 | 16 | E | OP | 11/03/2014 |
| 3 | MONTGOMERY | MITCHELL | MIT13 | SW | NW | NE | 3 | 33 | 16 | E | OP | 11/03/2014 |
| 3 | MONTGOMERY | MITCHELL | MIT14 | SW | NW | NE | 3 | 33 | 16 | E | OP | 11/03/2014 |
| 3 | MONTGOMERY | MITCHELL | MIT07 | NE | NW | NE | 3 | 33 | 16 | E | OP | 11/03/2014 |
| 3 | MONTGOMERY | MITCHELL | MIT02 | SE | NW | NE | 3 | 33 | 16 | E | OP | 11/03/2014 |
| 3 | MONTGOMERY | MITCHELL | 05 | SW | NW | NE | 3 | 33 | 16 | E | OP | 11/03/2014 |
| 3 | MONTGOMERY | PRICE | 06 | SW | SE | NE | 23 | 33 | 16 | E | PRP | 05/11/2015 |
| 3 | MONTGOMERY | PRICE | 04 | S2 | SW | NE | 23 | 33 | 16 | E | PRP | 05/11/2015 |
| 3 | MONTGOMERY | PRICE | 03 | N2 | SW | NE | 23 | 33 | 16 | E | PRP | 05/11/2015 |
| 3 | MONTGOMERY | PRICE | 02 | SW | SW | NE | 23 | 33 | 16 | E | PRP | 05/11/2015 |
| 3 | MONTGOMERY | PRICE | 09 | NE | SE | NE | 23 | 33 | 16 | E | PRP | 05/11/2015 |
| 3 | MONTGOMERY | PRICE-GENE | 06 | E2 | SE | NE | 23 | 33 | 16 | E | PRP | 05/11/2015 |

Wells/Records Removed from "Requiring Action"

| DIST | COUNTY | LEASE NAME | WELL NO | Q-3 | Q-2 | Q-1 | SEC | TWP | RNG | DIR | RECODE | REMOVE DATE |
|------|------------|----------------------------------|------------|-----|-----|-----|-----|-----|-----|-----|--------|-------------|
| 3 | MONTGOMERY | PRICE-MYRON | 01 | NW | SW | NE | 23 | 33 | 16 | E | PRP | 05/11/2015 |
| 3 | MONTGOMERY | PRICE-MYRON | 03 | C | SW | NE | 23 | 33 | 16 | E | PRP | 05/11/2015 |
| 3 | MONTGOMERY | PRICE-MYRON | 04 | C | SE | NE | 23 | 33 | 16 | E | PRP | 05/11/2015 |
| 3 | MONTGOMERY | PRICE-MYRON | 02 | SW | SW | NE | 23 | 33 | 16 | E | PRP | 05/11/2015 |
| 3 | MONTGOMERY | LIBERTY LAKE | 1 | NE | NW | SE | 25 | 33 | 16 | E | POP | 03/12/2001 |
| 3 | MONTGOMERY | LIBERTY LAKE | 2 | NE | NW | SE | 25 | 33 | 16 | E | POP | 03/12/2001 |
| 3 | MONTGOMERY | LIBERTY LAKE OG | 3 | NW | NE | SW | 25 | 33 | 16 | E | OPF | 06/30/2008 |
| 3 | MONTGOMERY | FELT OG | 1 | SE | SE | NE | 26 | 33 | 16 | E | OPF | 06/30/2008 |
| 3 | MONTGOMERY | LIBERTY LAKE | 1 | | NE | SE | 26 | 33 | 16 | E | DUP | 03/14/2001 |
| 3 | MONTGOMERY | MARCHANT | 7 | | | NE | 3 | 33 | 17 | E | PRP | 06/03/2015 |
| 3 | MONTGOMERY | MARCHANT | 8 | | | NE | 3 | 33 | 17 | E | PRP | 06/03/2015 |
| 3 | MONTGOMERY | MARCHANT | 6 | | | NE | 3 | 33 | 17 | E | PRP | 06/03/2015 |
| 3 | MONTGOMERY | MARCHANT | 5 | | | NE | 3 | 33 | 17 | E | PRP | 06/03/2015 |
| 3 | MONTGOMERY | MARCHANT | 4 | | | NE | 3 | 33 | 17 | E | PRP | 06/03/2015 |
| 3 | MONTGOMERY | MARCHANT | 3 | | | NE | 3 | 33 | 17 | E | PRP | 06/03/2015 |
| 3 | MONTGOMERY | MARCHANT | 2 | | | NE | 3 | 33 | 17 | E | PRP | 06/03/2015 |
| 3 | MONTGOMERY | MARCHANT | 1 | | | NE | 3 | 33 | 17 | E | PRP | 06/03/2015 |
| 3 | MONTGOMERY | MARCHANT | 9 | | | NE | 3 | 33 | 17 | E | PRP | 06/03/2015 |
| 3 | MONTGOMERY | SALEM | 4 | | | NW | 3 | 33 | 17 | E | ER | 01/20/2015 |
| 3 | MONTGOMERY | SALEM | 6 | | | NW | 3 | 33 | 17 | E | ER | 01/20/2015 |
| 3 | MONTGOMERY | SALEM | 10 | | | NW | 3 | 33 | 17 | E | ER | 01/20/2015 |
| 3 | MONTGOMERY | SALEM | 11 | | | NW | 3 | 33 | 17 | E | ER | 01/20/2015 |
| 3 | MONTGOMERY | SALEM | 5 | | | NW | 3 | 33 | 17 | E | ER | 01/20/2015 |
| 3 | MONTGOMERY | SALEM | 7 | | | NW | 3 | 33 | 17 | E | ER | 01/20/2015 |
| 3 | MONTGOMERY | SALEM | 9 | | | NW | 3 | 33 | 17 | E | ER | 01/20/2015 |
| 3 | MONTGOMERY | SALEM | 8 | | | NW | 3 | 33 | 17 | E | ER | 01/20/2015 |
| 3 | MONTGOMERY | SALEM | 3 | | | NW | 3 | 33 | 17 | E | ER | 01/20/2015 |
| 3 | MONTGOMERY | RANES TANKS | TANKS | SE | SE | NW | 4 | 33 | 17 | E | D | 06/30/2014 |
| 3 | MONTGOMERY | SHELTON-STRATEGIC | 3 | NW | NE | SW | 9 | 33 | 17 | E | O | 11/19/2015 |
| 3 | MONTGOMERY | SHELTON-STRATEGIC | 1 | SW | SW | NW | 9 | 33 | 17 | E | O | 11/19/2015 |
| 3 | MONTGOMERY | WAGNER-169 | 0 | | | | 31 | 33 | 17 | E | DUP | 12/13/2012 |
| 3 | MONTGOMERY | SHAW | 01 | | | SW | 6 | 34 | 14 | E | O | 02/23/2015 |
| 3 | MONTGOMERY | SHAW | 03 | | | SW | 6 | 34 | 14 | E | O | 02/23/2015 |
| 3 | MONTGOMERY | SHAW | W-1 | | | SW | 6 | 34 | 14 | E | O | 02/23/2015 |
| 3 | MONTGOMERY | SHAW | 05 | | | SW | 6 | 34 | 14 | E | O | 02/23/2015 |
| 3 | MONTGOMERY | SHAW | 07 | | | SW | 6 | 34 | 14 | E | O | 02/23/2015 |
| 3 | MONTGOMERY | SHAW | 09 | | | SW | 6 | 34 | 14 | E | O | 02/23/2015 |
| 3 | MONTGOMERY | SHAW | 11 | | | SW | 6 | 34 | 14 | E | O | 02/23/2015 |
| 3 | MONTGOMERY | SHAW | 13 | | | SW | 6 | 34 | 14 | E | O | 02/23/2015 |
| 3 | MONTGOMERY | SHAW | 15 | | | SW | 6 | 34 | 14 | E | O | 02/23/2015 |
| 3 | MONTGOMERY | DALBY-RESTORATION | TANKS/PITS | | | NE | 7 | 34 | 14 | E | D | 01/04/2007 |
| 3 | MONTGOMERY | HENDRICKSON | 55 | | | NE | 10 | 34 | 14 | E | NWL | 12/11/2002 |
| 3 | MONTGOMERY | CASEMENT-West Betts (not "ROBB") | WB-3 | | E2 | SE | 15 | 34 | 14 | E | PRP | 01/06/2015 |
| 3 | MONTGOMERY | CASEMENT-West Betts (not "ROBB") | 11 | | E2 | SE | 15 | 34 | 14 | E | PRP | 01/06/2015 |
| 3 | MONTGOMERY | CASEMENT-West Betts (not "ROBB") | 6 | | E2 | SE | 15 | 34 | 14 | E | PRP | 01/06/2015 |
| 3 | MONTGOMERY | OVERLOOK | 02 | SW | SE | SE | 22 | 34 | 14 | E | O | 02/18/2015 |
| 3 | MONTGOMERY | OVERLOOK | 03 | SE | SE | SE | 22 | 34 | 14 | E | O | 02/18/2015 |
| 3 | MONTGOMERY | OVERLOOK | 03 | C | SE | SE | 22 | 34 | 14 | E | O | 02/18/2015 |
| 3 | MONTGOMERY | OVERLOOK | 01 | SE | SE | SE | 22 | 34 | 14 | E | O | 02/18/2015 |
| 3 | MONTGOMERY | OVERLOOK | 07 | SE | SE | SE | 22 | 34 | 14 | E | O | 02/18/2015 |
| 3 | MONTGOMERY | MUSE (SUNRISE) | (SUN12) | | S2 | NW | 23 | 34 | 14 | E | NWL | 12/30/2009 |
| 3 | MONTGOMERY | KOGER | 4 | SE | SW | SW | 25 | 34 | 14 | E | O | 06/08/2015 |
| 3 | MONTGOMERY | KOGER | 2 | NW | SW | SW | 25 | 34 | 14 | E | PRP | 06/08/2015 |
| 3 | MONTGOMERY | KOGER (EADS) | 1 | SW | SW | SW | 25 | 34 | 14 | E | O | 06/08/2015 |
| 3 | MONTGOMERY | OVERLOOK | 06 | NW | SW | SE | 27 | 34 | 14 | E | O | 02/18/2015 |
| 3 | MONTGOMERY | OVERLOOK | 08 | SW | SW | NE | 27 | 34 | 14 | E | O | 02/18/2015 |
| 3 | MONTGOMERY | OVERLOOK | 09 | NE | SW | NE | 27 | 34 | 14 | E | O | 02/18/2015 |
| 3 | MONTGOMERY | OVERLOOK | 27 | NW | NW | SE | 27 | 34 | 14 | E | O | 02/18/2015 |
| 3 | MONTGOMERY | OVERLOOK | 22 | | | SE | 27 | 34 | 14 | E | O | 02/18/2015 |

Wells/Records Removed from "Requiring Action"

| DIST | COUNTY | LEASE NAME | WELL NO | Q-3 | Q-2 | Q-1 | SEC | TWP | RNG | DIR | RECODE | REMOVE DATE |
|------|------------|------------------------|----------|-----|-----|-----|-----|-----|-----|-----|--------|-------------|
| 3 | MONTGOMERY | OVERLOOK | 21 | | | SE | 27 | 34 | 14 | E | O | 02/18/2015 |
| 3 | MONTGOMERY | OVERLOOK | 02 | NW | SW | NE | 27 | 34 | 14 | E | O | 02/18/2015 |
| 3 | MONTGOMERY | OVERLOOK | 13 | | | SE | 27 | 34 | 14 | E | O | 02/18/2015 |
| 3 | MONTGOMERY | OVERLOOK | 12 | | | SE | 27 | 34 | 14 | E | O | 02/18/2015 |
| 3 | MONTGOMERY | OVERLOOK | 10 | SE | NW | NE | 27 | 34 | 14 | E | O | 02/18/2015 |
| 3 | MONTGOMERY | OVERLOOK | 07 | NE | NW | SE | 27 | 34 | 14 | E | O | 02/18/2015 |
| 3 | MONTGOMERY | OVERLOOK | 14 | SE | NW | SE | 27 | 34 | 14 | E | O | 02/18/2015 |
| 3 | MONTGOMERY | OVERLOOK | 28 | SW | NW | SE | 27 | 34 | 14 | E | O | 02/18/2015 |
| 3 | MONTGOMERY | OVERLOOK | 01-G | NW | NW | SE | 27 | 34 | 14 | E | O | 02/18/2015 |
| 3 | MONTGOMERY | OVERLOOK | 04 | C | NE | NE | 27 | 34 | 14 | E | O | 02/18/2015 |
| 3 | MONTGOMERY | OVERLOOK | 04 | C | SE | SE | 27 | 34 | 14 | E | O | 02/18/2015 |
| 3 | MONTGOMERY | OVERLOOK | 01 | NW | NW | SE | 27 | 34 | 14 | E | O | 02/18/2015 |
| 3 | MONTGOMERY | OVERLOOK | 29 | SW | NW | SE | 27 | 34 | 14 | E | O | 02/18/2015 |
| 3 | MONTGOMERY | OVERLOOK | 04 | NE | NE | NE | 27 | 34 | 14 | E | O | 02/18/2015 |
| 3 | MONTGOMERY | OVERLOOK | 05 | NW | NE | NE | 27 | 34 | 14 | E | O | 02/18/2015 |
| 3 | MONTGOMERY | OVERLOOK | 14 | SE | SW | NE | 27 | 34 | 14 | E | OP | 02/18/2015 |
| 3 | MONTGOMERY | BARNETT (NOT MASEK) | 1 | | | | 29 | 34 | 14 | E | DUP | 11/19/2014 |
| 3 | MONTGOMERY | BARNETT (NOT MASEK) | 4 | | | | 29 | 34 | 14 | E | DUP | 11/19/2014 |
| 3 | MONTGOMERY | BARNETT (NOT MASEK) | 3 | | | | 29 | 34 | 14 | E | DUP | 11/19/2014 |
| 3 | MONTGOMERY | BARNETT (NOT MASEK) | 10 | | | | 29 | 34 | 14 | E | DUP | 11/19/2014 |
| 3 | MONTGOMERY | BARNETT (NOT MASEK) | 9 | | | | 29 | 34 | 14 | E | DUP | 11/19/2014 |
| 3 | MONTGOMERY | BARNETT (NOT MASEK) | 6 | | | | 29 | 34 | 14 | E | DUP | 11/19/2014 |
| 3 | MONTGOMERY | BARNETT (NOT MASEK) | 2 | | | | 29 | 34 | 14 | E | DUP | 11/19/2014 |
| 3 | MONTGOMERY | BARNETT (NOT MASEK) | 8 | | | | 29 | 34 | 14 | E | DUP | 11/19/2014 |
| 3 | MONTGOMERY | BARNETT (NOT MASEK) | 11 | | | | 29 | 34 | 14 | E | DUP | 11/19/2014 |
| 3 | MONTGOMERY | BARNETT (NOT MASEK) | 7 | | | | 29 | 34 | 14 | E | DUP | 11/19/2014 |
| 3 | MONTGOMERY | BARNETT (NOT MASEK) | 5 | | | | 29 | 34 | 14 | E | DUP | 11/19/2014 |
| 3 | MONTGOMERY | KAMPS (not Baker) | 01 | SE | SW | NE | 34 | 34 | 14 | E | OP | 02/24/2015 |
| 3 | MONTGOMERY | KAMPS (not Baker) | O-5 | N2 | NE | SE | 34 | 34 | 14 | E | OP | 02/24/2015 |
| 3 | MONTGOMERY | MILLER (not Baker) | 05 | | NE | SE | 34 | 34 | 14 | E | OP | 02/24/2015 |
| 3 | MONTGOMERY | MILLER (not Baker) | O-3 RP | SE | NE | SE | 34 | 34 | 14 | E | OP | 02/24/2015 |
| 3 | MONTGOMERY | MILLER (not Baker) | O-2 RP | SE | SW | NE | 34 | 34 | 14 | E | OP | 02/24/2015 |
| 3 | MONTGOMERY | MILLER (not Baker) | O-1 RP | SE | SE | NE | 34 | 34 | 14 | E | OP | 02/24/2015 |
| 3 | MONTGOMERY | MILLER (not Baker) | O-4 RP | SW | NE | SE | 34 | 34 | 14 | E | OP | 02/24/2015 |
| 3 | MONTGOMERY | MILLER (not Baker) | 06 | | NE | SE | 34 | 34 | 14 | E | OP | 02/24/2015 |
| 3 | MONTGOMERY | MILLER (not Baker) | 07 | | NE | SE | 34 | 34 | 14 | E | OP | 02/24/2015 |
| 3 | MONTGOMERY | MILLER (not Baker) | 02 | | NE | SE | 34 | 34 | 14 | E | OP | 02/24/2015 |
| 3 | MONTGOMERY | MILLER (not Baker) | 01 | SW | SE | NE | 34 | 34 | 14 | E | OP | 02/24/2015 |
| 3 | MONTGOMERY | MILLER (not Baker) | 04 | | NE | SE | 34 | 34 | 14 | E | OP | 02/24/2015 |
| 3 | MONTGOMERY | MILLER (not Baker) | 03 | | NE | SE | 34 | 34 | 14 | E | OP | 02/24/2015 |
| 3 | MONTGOMERY | MILLER (not Baker) | 01 | | NE | SE | 34 | 34 | 14 | E | OP | 02/24/2015 |
| 3 | MONTGOMERY | MILLER (not Baker) | 01 | NW | SE | SE | 34 | 34 | 14 | E | OP | 02/24/2015 |
| 3 | MONTGOMERY | ROPER (not Baker) | 01 | NE | SW | SE | 34 | 34 | 14 | E | OP | 02/24/2015 |
| 3 | MONTGOMERY | ROPER (not Baker) | 01 | | SE | SE | 34 | 34 | 14 | E | OP | 02/24/2015 |
| 3 | MONTGOMERY | OWENS (not SMOTHERMAN) | 1 | NE | NE | NE | 35 | 34 | 14 | E | DUP | 02/26/2015 |
| 3 | MONTGOMERY | OWENS (not SMOTHERMAN) | 3 | | | NE | 35 | 34 | 14 | E | ER | 02/26/2015 |
| 3 | MONTGOMERY | OWENS (not SMOTHERMAN) | I-1 | NE | NE | NE | 35 | 34 | 14 | E | OP | 02/25/2015 |
| 3 | MONTGOMERY | OWENS (not SMOTHERMAN) | 1 | NE | NE | NE | 35 | 34 | 14 | E | OP | 02/25/2015 |
| 3 | MONTGOMERY | REITZ (not Wright) | OW1-35 | SW | SW | SW | 35 | 34 | 14 | E | OP | 02/25/2015 |
| 3 | MONTGOMERY | REITZ (not Wright) | K-1 | SW | SW | SW | 35 | 34 | 14 | E | OP | 02/25/2015 |
| 3 | MONTGOMERY | REITZ (not Wright) | K-3 | SE | SW | SW | 35 | 34 | 14 | E | OP | 02/25/2015 |
| 3 | MONTGOMERY | REITZ (not Wright) | OW2-35 | NW | SW | SW | 35 | 34 | 14 | E | OP | 02/25/2015 |
| 3 | MONTGOMERY | REITZ (not Wright) | OW2-35 | SW | SW | SW | 35 | 34 | 14 | E | OP | 02/25/2015 |
| 3 | MONTGOMERY | REITZ (not Wright) | FIESER 1 | SW | SW | SW | 35 | 34 | 14 | E | OP | 02/25/2015 |
| 3 | MONTGOMERY | REITZ (not Wright) | K-2 | SW | NW | SW | 35 | 34 | 14 | E | OP | 02/25/2015 |
| 3 | MONTGOMERY | RUSSELL (not Wright) | 1 T W | SW | NW | SW | 35 | 34 | 14 | E | OP | 02/25/2015 |
| 3 | MONTGOMERY | RUSSELL (not Wright) | 2-SWD | NW | NW | SW | 35 | 34 | 14 | E | OP | 02/25/2015 |
| 3 | MONTGOMERY | RUSSELL (not Wright) | 04 | E2 | NW | SW | 35 | 34 | 14 | E | OP | 02/25/2015 |
| 3 | MONTGOMERY | RUSSELL (not Wright) | 02 | W2 | NW | SW | 35 | 34 | 14 | E | OP | 02/25/2015 |

Wells/Records Removed from "Requiring Action"

| DIST | COUNTY | LEASE NAME | WELL NO | Q-3 | Q-2 | Q-1 | SEC | TWP | RNG | DIR | RECODE | REMOVE DATE |
|------|------------|----------------------|------------|-----|-----|-----|-----|-----|-----|-----|--------|-------------|
| 3 | MONTGOMERY | RUSSELL (not Wright) | 03 | NW | NW | SW | 35 | 34 | 14 | E | OP | 02/25/2015 |
| 3 | MONTGOMERY | BANKS | 3 | | S2 | NW | 15 | 34 | 15 | E | DUP | 03/03/2010 |
| 3 | MONTGOMERY | BANKS | 4 | | S2 | NW | 15 | 34 | 15 | E | DUP | 03/03/2010 |
| 3 | MONTGOMERY | BANKS | 2 | | S2 | NW | 15 | 34 | 15 | E | DUP | 03/03/2010 |
| 3 | MONTGOMERY | BANKS | 1 | | S2 | NW | 15 | 34 | 15 | E | DUP | 03/03/2010 |
| 3 | MONTGOMERY | BANKS | 5 | | S2 | NW | 15 | 34 | 15 | E | DUP | 03/03/2010 |
| 3 | MONTGOMERY | BANKS | 17 | | S2 | NW | 15 | 34 | 15 | E | NWL | 03/03/2010 |
| 3 | MONTGOMERY | BANKS | 25 | | S2 | NW | 15 | 34 | 15 | E | NWL | 03/03/2010 |
| 3 | MONTGOMERY | BANKS | 24 | | S2 | NW | 15 | 34 | 15 | E | NWL | 03/03/2010 |
| 3 | MONTGOMERY | BANKS | 23 | | S2 | NW | 15 | 34 | 15 | E | NWL | 03/03/2010 |
| 3 | MONTGOMERY | BANKS | 22 | | S2 | NW | 15 | 34 | 15 | E | NWL | 03/03/2010 |
| 3 | MONTGOMERY | BANKS | 21 | | S2 | NW | 15 | 34 | 15 | E | NWL | 03/03/2010 |
| 3 | MONTGOMERY | BANKS | 20 | | S2 | NW | 15 | 34 | 15 | E | NWL | 03/03/2010 |
| 3 | MONTGOMERY | BANKS | 19 | | S2 | NW | 15 | 34 | 15 | E | NWL | 03/03/2010 |
| 3 | MONTGOMERY | BANKS | 18 | | S2 | NW | 15 | 34 | 15 | E | NWL | 03/03/2010 |
| 3 | MONTGOMERY | BANKS | 16 | | S2 | NW | 15 | 34 | 15 | E | NWL | 03/03/2010 |
| 3 | MONTGOMERY | BANKS | 14 | | S2 | NW | 15 | 34 | 15 | E | NWL | 03/03/2010 |
| 3 | MONTGOMERY | BANKS | 12 | | S2 | NW | 15 | 34 | 15 | E | NWL | 03/03/2010 |
| 3 | MONTGOMERY | BANKS | 11 | | S2 | NW | 15 | 34 | 15 | E | NWL | 03/03/2010 |
| 3 | MONTGOMERY | BANKS | 10 | | S2 | NW | 15 | 34 | 15 | E | NWL | 03/03/2010 |
| 3 | MONTGOMERY | BANKS | 9 | | S2 | NW | 15 | 34 | 15 | E | NWL | 03/03/2010 |
| 3 | MONTGOMERY | BANKS | 8 | | S2 | NW | 15 | 34 | 15 | E | NWL | 03/03/2010 |
| 3 | MONTGOMERY | BANKS | 7 | | S2 | NW | 15 | 34 | 15 | E | NWL | 03/03/2010 |
| 3 | MONTGOMERY | BANKS | 6 | | S2 | NW | 15 | 34 | 15 | E | NWL | 03/03/2010 |
| 3 | MONTGOMERY | BANKS | 15 | | S2 | NW | 15 | 34 | 15 | E | NWL | 03/03/2010 |
| 3 | MONTGOMERY | BANKS | 13 | | S2 | NW | 15 | 34 | 15 | E | NWL | 03/03/2010 |
| 3 | MONTGOMERY | BARNES (W LASSLE) | (LAS07) | | SW | NE | 15 | 34 | 15 | E | D | 04/16/2010 |
| 3 | MONTGOMERY | BARNES (W LASSLE) | 25 | | S2 | NE | 15 | 34 | 15 | E | NWL | 01/19/2010 |
| 3 | MONTGOMERY | BARNES (W LASSLE) | 24 | | S2 | NE | 15 | 34 | 15 | E | NWL | 01/19/2010 |
| 3 | MONTGOMERY | BARNES (W LASSLE) | 23 | | S2 | NE | 15 | 34 | 15 | E | NWL | 01/19/2010 |
| 3 | MONTGOMERY | BARNES (W LASSLE) | 22 | | S2 | NE | 15 | 34 | 15 | E | NWL | 01/19/2010 |
| 3 | MONTGOMERY | BARNES (W LASSLE) | 21 | | S2 | NE | 15 | 34 | 15 | E | NWL | 01/19/2010 |
| 3 | MONTGOMERY | BARNES (W LASSLE) | 20 | | S2 | NE | 15 | 34 | 15 | E | NWL | 01/19/2010 |
| 3 | MONTGOMERY | BARNES (W LASSLE) | 19 | | S2 | NE | 15 | 34 | 15 | E | NWL | 01/19/2010 |
| 3 | MONTGOMERY | BARNES (W LASSLE) | 18 | | S2 | NE | 15 | 34 | 15 | E | NWL | 01/19/2010 |
| 3 | MONTGOMERY | BARNES (W LASSLE) | 17 | | S2 | NE | 15 | 34 | 15 | E | NWL | 01/19/2010 |
| 3 | MONTGOMERY | BARNES (W LASSLE) | 16 | | S2 | NE | 15 | 34 | 15 | E | NWL | 01/19/2010 |
| 3 | MONTGOMERY | BARNES (W LASSLE) | 15 | | S2 | NE | 15 | 34 | 15 | E | NWL | 04/01/2010 |
| 3 | MONTGOMERY | BARNES (W LASSLE) | 14 | | S2 | NE | 15 | 34 | 15 | E | NWL | 04/01/2010 |
| 3 | MONTGOMERY | H F ADAMS | 53 | | W2 | SW | 15 | 34 | 15 | E | DUP | 03/03/2010 |
| 3 | MONTGOMERY | H F ADAMS | 45 | | W2 | SW | 15 | 34 | 15 | E | DUP | 03/03/2010 |
| 3 | MONTGOMERY | H F ADAMS | 49 | | W2 | SW | 15 | 34 | 15 | E | DUP | 03/03/2010 |
| 3 | MONTGOMERY | H F ADAMS | 52 | | W2 | SW | 15 | 34 | 15 | E | DUP | 03/03/2010 |
| 3 | MONTGOMERY | H F ADAMS | 43 | | W2 | SW | 15 | 34 | 15 | E | DUP | 03/03/2010 |
| 3 | MONTGOMERY | H F ADAMS | 46 | | W2 | SW | 15 | 34 | 15 | E | DUP | 03/03/2010 |
| 3 | MONTGOMERY | H F ADAMS | 50 | | W2 | SW | 15 | 34 | 15 | E | DUP | 03/03/2010 |
| 3 | MONTGOMERY | H F ADAMS | 51 | | W2 | SW | 15 | 34 | 15 | E | DUP | 03/03/2010 |
| 3 | MONTGOMERY | H F ADAMS | 48 | | W2 | SW | 15 | 34 | 15 | E | DUP | 03/03/2010 |
| 3 | MONTGOMERY | H F ADAMS | 41 | | W2 | SW | 15 | 34 | 15 | E | NWL | 03/03/2010 |
| 3 | MONTGOMERY | H F ADAMS | 42 | | W2 | SW | 15 | 34 | 15 | E | NWL | 03/03/2010 |
| 3 | MONTGOMERY | H F ADAMS | 47 | | W2 | SW | 15 | 34 | 15 | E | NWL | 03/03/2010 |
| 3 | MONTGOMERY | H F ADAMS | 44 | | W2 | SW | 15 | 34 | 15 | E | NWL | 03/03/2010 |
| 3 | MONTGOMERY | HESTER II | (32) 71-96 | NE | NE | SW | 15 | 34 | 15 | E | ER | 06/09/2005 |
| 3 | MONTGOMERY | HESTER II | (26) 68-91 | NW | NE | SW | 15 | 34 | 15 | E | NWL | 04/25/2005 |
| 3 | MONTGOMERY | HESTER II | (21) | NW | NE | SW | 15 | 34 | 15 | E | NWL | 04/25/2005 |
| 3 | MONTGOMERY | HESTER II | (14) | NE | SE | SW | 15 | 34 | 15 | E | NWL | 04/25/2005 |
| 3 | MONTGOMERY | HESTER II | (59)66-109 | NE | NW | SE | 15 | 34 | 15 | E | POP | 06/09/2005 |
| 3 | MONTGOMERY | HESTER III ADAMS | (34) 57-78 | | W2 | SW | 15 | 34 | 15 | E | NWL | 11/11/2007 |
| 3 | MONTGOMERY | HESTER III ADAMS | (31) 47-78 | | W2 | SW | 15 | 34 | 15 | E | POP | 11/11/2007 |

Wells/Records Removed from "Requiring Action"

| DIST | COUNTY | LEASE NAME | WELL NO | Q-3 | Q-2 | Q-1 | SEC | TWP | RNG | DIR | RECODE | REMOVE DATE |
|------|------------|----------------------------|------------|-----|-----|-----|-----|-----|-----|-----|--------|-------------|
| 3 | MONTGOMERY | HESTER III ADAMS | (38) 65-77 | | W2 | SW | 15 | 34 | 15 | E | POP | 11/11/2007 |
| 3 | MONTGOMERY | HESTER III ADAMS | (19) 48-79 | | W2 | SW | 15 | 34 | 15 | E | POP | 11/11/2007 |
| 3 | MONTGOMERY | HESTER III GILLMAN | (13) | | N2 | NW | 15 | 34 | 15 | E | NWL | 11/11/2006 |
| 3 | MONTGOMERY | J C HESTER | 20 | | E2 | SE | 15 | 34 | 15 | E | DUP | 03/04/2010 |
| 3 | MONTGOMERY | J C HESTER | 23 | | E2 | SE | 15 | 34 | 15 | E | DUP | 03/04/2010 |
| 3 | MONTGOMERY | J C HESTER | 21 | | E2 | SE | 15 | 34 | 15 | E | DUP | 03/04/2010 |
| 3 | MONTGOMERY | J C HESTER | 22 | | E2 | SE | 15 | 34 | 15 | E | DUP | 03/04/2010 |
| 3 | MONTGOMERY | J C HESTER | 25 | | E2 | SE | 15 | 34 | 15 | E | DUP | 03/04/2010 |
| 3 | MONTGOMERY | J C HESTER | 26 | | E2 | SE | 15 | 34 | 15 | E | DUP | 03/04/2010 |
| 3 | MONTGOMERY | J C HESTER | 27 | | E2 | SE | 15 | 34 | 15 | E | DUP | 03/04/2010 |
| 3 | MONTGOMERY | J C HESTER | 28 | | E2 | SE | 15 | 34 | 15 | E | DUP | 03/04/2010 |
| 3 | MONTGOMERY | J C HESTER | 29 | | E2 | SE | 15 | 34 | 15 | E | DUP | 03/04/2010 |
| 3 | MONTGOMERY | J C HESTER | 30 | | E2 | SE | 15 | 34 | 15 | E | DUP | 03/04/2010 |
| 3 | MONTGOMERY | J C HESTER | 39 | | E2 | SE | 15 | 34 | 15 | E | DUP | 03/04/2010 |
| 3 | MONTGOMERY | J C HESTER | 24 | | E2 | SE | 15 | 34 | 15 | E | DUP | 03/04/2010 |
| 3 | MONTGOMERY | J C HESTER | 40 | | E2 | SE | 15 | 34 | 15 | E | DUP | 03/04/2010 |
| 3 | MONTGOMERY | J C HESTER | 41 | | E2 | SE | 15 | 34 | 15 | E | DUP | 03/04/2010 |
| 3 | MONTGOMERY | J C HESTER | 38 | | E2 | SE | 15 | 34 | 15 | E | DUP | 03/04/2010 |
| 3 | MONTGOMERY | J C HESTER | 33 | | E2 | SE | 15 | 34 | 15 | E | DUP | 03/04/2010 |
| 3 | MONTGOMERY | J C HESTER | 31 | | E2 | SE | 15 | 34 | 15 | E | DUP | 03/04/2010 |
| 3 | MONTGOMERY | J C HESTER | 32 | | E2 | SE | 15 | 34 | 15 | E | DUP | 03/04/2010 |
| 3 | MONTGOMERY | J C HESTER | 12 | | E2 | SE | 15 | 34 | 15 | E | DUP | 03/04/2010 |
| 3 | MONTGOMERY | J C HESTER | 34 | | E2 | SE | 15 | 34 | 15 | E | DUP | 03/04/2010 |
| 3 | MONTGOMERY | J C HESTER | 35 | | E2 | SE | 15 | 34 | 15 | E | DUP | 03/04/2010 |
| 3 | MONTGOMERY | J C HESTER | 36 | | E2 | SE | 15 | 34 | 15 | E | DUP | 03/04/2010 |
| 3 | MONTGOMERY | J C HESTER | 37 | | E2 | SE | 15 | 34 | 15 | E | DUP | 03/04/2010 |
| 3 | MONTGOMERY | J C HESTER | 18 | | E2 | SE | 15 | 34 | 15 | E | NWL | 03/04/2010 |
| 3 | MONTGOMERY | J C HESTER | 4 | | E2 | SE | 15 | 34 | 15 | E | NWL | 03/04/2010 |
| 3 | MONTGOMERY | J C HESTER | 2 | | E2 | SE | 15 | 34 | 15 | E | NWL | 03/04/2010 |
| 3 | MONTGOMERY | J C HESTER | 1 | | E2 | SE | 15 | 34 | 15 | E | NWL | 03/04/2010 |
| 3 | MONTGOMERY | J C HESTER | 8 | | E2 | SE | 15 | 34 | 15 | E | NWL | 03/04/2010 |
| 3 | MONTGOMERY | J C HESTER | 6 | | E2 | SE | 15 | 34 | 15 | E | NWL | 03/04/2010 |
| 3 | MONTGOMERY | J C HESTER | 7 | | E2 | SE | 15 | 34 | 15 | E | NWL | 03/04/2010 |
| 3 | MONTGOMERY | J C HESTER | 5 | | E2 | SE | 15 | 34 | 15 | E | NWL | 03/04/2010 |
| 3 | MONTGOMERY | J C HESTER | 9 | | E2 | SE | 15 | 34 | 15 | E | NWL | 03/04/2010 |
| 3 | MONTGOMERY | J C HESTER | 10 | | E2 | SE | 15 | 34 | 15 | E | NWL | 03/04/2010 |
| 3 | MONTGOMERY | J C HESTER | 19 | | E2 | SE | 15 | 34 | 15 | E | NWL | 03/04/2010 |
| 3 | MONTGOMERY | J C HESTER | 17 | | E2 | SE | 15 | 34 | 15 | E | NWL | 03/04/2010 |
| 3 | MONTGOMERY | J C HESTER | 3 | | E2 | SE | 15 | 34 | 15 | E | NWL | 03/04/2010 |
| 3 | MONTGOMERY | J C HESTER | 16 | | E2 | SE | 15 | 34 | 15 | E | NWL | 03/04/2010 |
| 3 | MONTGOMERY | J C HESTER | 11 | | E2 | SE | 15 | 34 | 15 | E | NWL | 03/04/2010 |
| 3 | MONTGOMERY | J C HESTER | 15 | | E2 | SE | 15 | 34 | 15 | E | NWL | 03/04/2010 |
| 3 | MONTGOMERY | J C HESTER | 13 | | E2 | SE | 15 | 34 | 15 | E | NWL | 03/04/2010 |
| 3 | MONTGOMERY | J C HESTER | 14 | | E2 | SE | 15 | 34 | 15 | E | NWL | 03/04/2010 |
| 3 | MONTGOMERY | ADAMS | 71-60 | NE | NW | SE | 16 | 34 | 15 | E | DUP | 10/21/2014 |
| 3 | MONTGOMERY | ADAMS | 71-53 | | NW | SE | 16 | 34 | 15 | E | OP | 10/21/2014 |
| 3 | MONTGOMERY | ADAMS | OW 69-49? | NW | NW | SE | 16 | 34 | 15 | E | OP | 10/21/2014 |
| 3 | MONTGOMERY | ADAMS | 66-53 | | NW | SE | 16 | 34 | 15 | E | OP | 10/21/2014 |
| 3 | MONTGOMERY | ADAMS | 59-60 | | NW | SE | 16 | 34 | 15 | E | OP | 10/21/2014 |
| 3 | MONTGOMERY | ADAMS | 59-64 | | NE | SE | 16 | 34 | 15 | E | OP | 10/21/2014 |
| 3 | MONTGOMERY | ADAMS | A62-70 | SE | NE | SE | 16 | 34 | 15 | E | OP | 10/21/2014 |
| 3 | MONTGOMERY | ADAMS | 62-57A_ | NW | NE | SE | 16 | 34 | 15 | E | OP | 10/21/2014 |
| 3 | MONTGOMERY | ADAMS | 66-57A_ | NW | NE | SE | 16 | 34 | 15 | E | OP | 10/21/2014 |
| 3 | MONTGOMERY | ADAMS | 62-53A_05 | SE | NW | SE | 16 | 34 | 15 | E | OP | 10/21/2014 |
| 3 | MONTGOMERY | ADAMS | OW-8 | | NW | SE | 16 | 34 | 15 | E | OP | 10/21/2014 |
| 3 | MONTGOMERY | ADAMS | OW-3 | | N2 | SE | 16 | 34 | 15 | E | OP | 10/21/2014 |
| 3 | MONTGOMERY | ADAMS | OW-2 | | N2 | SE | 16 | 34 | 15 | E | OP | 10/21/2014 |
| 3 | MONTGOMERY | BILLER TRUST (WAS WHEELER) | TR16-2 | SW | SW | SW | 16 | 34 | 15 | E | O | 11/12/2014 |
| 3 | MONTGOMERY | BILLER TRUST (WAS WHEELER) | TR16-1 | SE | SW | SW | 16 | 34 | 15 | E | O | 11/12/2014 |

Wells/Records Removed from "Requiring Action"

| DIST | COUNTY | LEASE NAME | WELL NO | Q-3 | Q-2 | Q-1 | SEC | TWP | RNG | DIR | RECODE | REMOVE DATE |
|------|------------|----------------------------|------------|-----|-----|-----|-----|-----|-----|-----|--------|-------------|
| 3 | MONTGOMERY | BILLER TRUST (WAS WHEELER) | TR16-4 | SE | SW | SW | 16 | 34 | 15 | E | O | 11/12/2014 |
| 3 | MONTGOMERY | BILLER TRUST (WAS WHEELER) | TR16-3 | SE | SW | SW | 16 | 34 | 15 | E | O | 11/12/2014 |
| 3 | MONTGOMERY | BILLER TRUST (WAS WHEELER) | TR16-5 | SW | SW | SW | 16 | 34 | 15 | E | O | 11/12/2014 |
| 3 | MONTGOMERY | BLEX | 47 | | | | 16 | 34 | 15 | E | DUP | 03/03/2010 |
| 3 | MONTGOMERY | BLEX | 45 | | | | 16 | 34 | 15 | E | DUP | 03/03/2010 |
| 3 | MONTGOMERY | BLEX | 37 | | | | 16 | 34 | 15 | E | DUP | 03/03/2010 |
| 3 | MONTGOMERY | BLEX | 38 | | | | 16 | 34 | 15 | E | DUP | 03/03/2010 |
| 3 | MONTGOMERY | BLEX | 41 | | | | 16 | 34 | 15 | E | DUP | 03/03/2010 |
| 3 | MONTGOMERY | BLEX | 48 | | | | 16 | 34 | 15 | E | DUP | 03/03/2010 |
| 3 | MONTGOMERY | BLEX | 43 | | | | 16 | 34 | 15 | E | DUP | 03/03/2010 |
| 3 | MONTGOMERY | BLEX | 42 | | | | 16 | 34 | 15 | E | DUP | 03/03/2010 |
| 3 | MONTGOMERY | BLEX | 40 | | | | 16 | 34 | 15 | E | DUP | 03/03/2010 |
| 3 | MONTGOMERY | BLEX | 44 | | | | 16 | 34 | 15 | E | DUP | 03/03/2010 |
| 3 | MONTGOMERY | BLEX | 46 | | | | 16 | 34 | 15 | E | DUP | 03/03/2010 |
| 3 | MONTGOMERY | BLEX | 49 | | | | 16 | 34 | 15 | E | DUP | 03/03/2010 |
| 3 | MONTGOMERY | BLEX | 39 | | | | 16 | 34 | 15 | E | DUP | 03/03/2010 |
| 3 | MONTGOMERY | BLEX | (18) 3 | | | NW | 16 | 34 | 15 | E | NWL | 06/30/2005 |
| 3 | MONTGOMERY | BLEX | (11) | | | NW | 16 | 34 | 15 | E | NWL | 06/30/2005 |
| 3 | MONTGOMERY | BLEX | (07) 2 | | | NW | 16 | 34 | 15 | E | NWL | 06/30/2005 |
| 3 | MONTGOMERY | BLEX | (05) | | | NW | 16 | 34 | 15 | E | NWL | 06/30/2005 |
| 3 | MONTGOMERY | FITZGERALD | 26 | | S2 | SE | 16 | 34 | 15 | E | DUP | 03/03/2010 |
| 3 | MONTGOMERY | FITZGERALD | 23 | | S2 | SE | 16 | 34 | 15 | E | DUP | 03/03/2010 |
| 3 | MONTGOMERY | FITZGERALD | 24 | | S2 | SE | 16 | 34 | 15 | E | DUP | 03/03/2010 |
| 3 | MONTGOMERY | FITZGERALD | 25 | | S2 | SE | 16 | 34 | 15 | E | DUP | 03/03/2010 |
| 3 | MONTGOMERY | FITZGERALD | 34 | | S2 | SE | 16 | 34 | 15 | E | DUP | 03/03/2010 |
| 3 | MONTGOMERY | FITZGERALD | 33 | | S2 | SE | 16 | 34 | 15 | E | DUP | 03/03/2010 |
| 3 | MONTGOMERY | FITZGERALD | 27 | | S2 | SE | 16 | 34 | 15 | E | DUP | 03/03/2010 |
| 3 | MONTGOMERY | FITZGERALD | 28 | | S2 | SE | 16 | 34 | 15 | E | DUP | 03/03/2010 |
| 3 | MONTGOMERY | FITZGERALD | 29 | | S2 | SE | 16 | 34 | 15 | E | DUP | 03/03/2010 |
| 3 | MONTGOMERY | FITZGERALD | 30 | | S2 | SE | 16 | 34 | 15 | E | DUP | 03/03/2010 |
| 3 | MONTGOMERY | FITZGERALD | 31 | | S2 | SE | 16 | 34 | 15 | E | DUP | 03/03/2010 |
| 3 | MONTGOMERY | FITZGERALD | 32 | | S2 | SE | 16 | 34 | 15 | E | NWL | 03/03/2010 |
| 3 | MONTGOMERY | FITZGERALD | 16 | | S2 | SE | 16 | 34 | 15 | E | NWL | 03/03/2010 |
| 3 | MONTGOMERY | FITZGERALD | 19 | | S2 | SE | 16 | 34 | 15 | E | NWL | 03/03/2010 |
| 3 | MONTGOMERY | FITZGERALD | 20 | | S2 | SE | 16 | 34 | 15 | E | NWL | 03/03/2010 |
| 3 | MONTGOMERY | FITZGERALD | 21 | | S2 | SE | 16 | 34 | 15 | E | NWL | 03/03/2010 |
| 3 | MONTGOMERY | FITZGERALD | 22 | | S2 | SE | 16 | 34 | 15 | E | NWL | 03/03/2010 |
| 3 | MONTGOMERY | FITZGERALD | 17 | | S2 | SE | 16 | 34 | 15 | E | NWL | 03/03/2010 |
| 3 | MONTGOMERY | FITZGERALD | 15 | | S2 | SE | 16 | 34 | 15 | E | NWL | 03/03/2010 |
| 3 | MONTGOMERY | FITZGERALD | 18 | | S2 | SE | 16 | 34 | 15 | E | NWL | 03/03/2010 |
| 3 | MONTGOMERY | FITZGERALD (NOT WHEELER) | 50-44 | SE | SE | SW | 16 | 34 | 15 | E | DUP | 10/22/2014 |
| 3 | MONTGOMERY | FITZGERALD (NOT WHEELER) | OW- | NW | SE | SW | 16 | 34 | 15 | E | NWL | 11/10/2014 |
| 3 | MONTGOMERY | FITZGERALD (NOT WHEELER) | A48-35 | SW | SE | SW | 16 | 34 | 15 | E | NWL | 11/10/2014 |
| 3 | MONTGOMERY | FITZGERALD (NOT WHEELER) | OW- | NW | SE | SW | 16 | 34 | 15 | E | NWL | 11/10/2014 |
| 3 | MONTGOMERY | FITZGERALD (NOT WHEELER) | OW- | NE | SE | SW | 16 | 34 | 15 | E | NWL | 11/10/2014 |
| 3 | MONTGOMERY | FITZGERALD (NOT WHEELER) | A53-47 | E2 | SE | SW | 16 | 34 | 15 | E | NWL | 11/10/2014 |
| 3 | MONTGOMERY | FITZGERALD (NOT WHEELER) | OW- | SW | SE | SW | 16 | 34 | 15 | E | NWL | 11/10/2014 |
| 3 | MONTGOMERY | FITZGERALD (NOT WHEELER) | 50-37 | SW | SE | SW | 16 | 34 | 15 | E | OP | 10/22/2014 |
| 3 | MONTGOMERY | FITZGERALD (NOT WHEELER) | 57-66 | | SE | SW | 16 | 34 | 15 | E | OP | 11/10/2014 |
| 3 | MONTGOMERY | FITZGERALD (NOT WHEELER) | OW-10 | NE | NW | SW | 16 | 34 | 15 | E | OP | 11/10/2014 |
| 3 | MONTGOMERY | HESTER IV ROBERTS | (09) 75-60 | | S2 | NE | 16 | 34 | 15 | E | NWL | 06/06/2007 |
| 3 | MONTGOMERY | HESTER IV ROBERTS | (07) 78-63 | | S2 | NE | 16 | 34 | 15 | E | NWL | 06/06/2007 |
| 3 | MONTGOMERY | HESTER V (FITZGERALD) | (FIT00) | | S2 | SE | 16 | 34 | 15 | E | D | 12/30/2009 |
| 3 | MONTGOMERY | HESTER V (FITZGERALD) | (FIT12) | | S2 | SE | 16 | 34 | 15 | E | NWL | 12/30/2009 |
| 3 | MONTGOMERY | HESTER V (FITZGERALD) | (FIT05) | | S2 | SE | 16 | 34 | 15 | E | POP | 11/11/2007 |
| 3 | MONTGOMERY | IRENE ROBERTS | 19 | | S2 | NE | 16 | 34 | 15 | E | NWL | 07/31/2001 |
| 3 | MONTGOMERY | IRENE ROBERTS | 17 | | S2 | NE | 16 | 34 | 15 | E | NWL | 07/31/2001 |
| 3 | MONTGOMERY | IRENE ROBERTS | 18 | | S2 | NE | 16 | 34 | 15 | E | NWL | 07/31/2001 |
| 3 | MONTGOMERY | COX/NUNNELEY | (COX_) | | S2 | NE | 21 | 34 | 15 | E | O | 12/11/2014 |

Wells/Records Removed from "Requiring Action"

| DIST | COUNTY | LEASE NAME | WELL NO | Q-3 | Q-2 | Q-1 | SEC | TWP | RNG | DIR | RECODE | REMOVE DATE |
|------|------------|----------------------------|------------|-----|-----|-----|-----|-----|-----|-----|--------|-------------|
| 3 | MONTGOMERY | COX/NUNNELEY J | (COX06) 7 | NE | SE | NE | 21 | 34 | 15 | E | O | 12/11/2014 |
| 3 | MONTGOMERY | COX/NUNNELEY J | (COX01) 6 | NE | SE | NE | 21 | 34 | 15 | E | O | 12/11/2014 |
| 3 | MONTGOMERY | COX/NUNNELEY J | (COX04) 8 | | SE | NE | 21 | 34 | 15 | E | O | 12/11/2014 |
| 3 | MONTGOMERY | COX/NUNNELEY-POWELL | (COX09)4-A | SE | SE | NE | 21 | 34 | 15 | E | O | 12/11/2014 |
| 3 | MONTGOMERY | COX/NUNNELEY-POWELL | (COX08)3-A | NE | SE | NE | 21 | 34 | 15 | E | O | 12/11/2014 |
| 3 | MONTGOMERY | COX/NUNNELEY-POWELL | (COX07)5-A | NE | SE | NE | 21 | 34 | 15 | E | O | 12/11/2014 |
| 3 | MONTGOMERY | COX/NUNNELEY-POWELL | (COX02)1-A | NW | SE | NE | 21 | 34 | 15 | E | O | 12/11/2014 |
| 3 | MONTGOMERY | COX/NUNNELEY-POWELL | (COX05)2-A | NE | SE | NE | 21 | 34 | 15 | E | O | 12/11/2014 |
| 3 | MONTGOMERY | COX/NUNNELEY-SANBORN ('91) | (COX10) 15 | NW | SE | NE | 21 | 34 | 15 | E | O | 12/12/2014 |
| 3 | MONTGOMERY | COX/NUNNELEY-SANBORN ('91) | (COX11) 17 | NE | SE | NE | 21 | 34 | 15 | E | O | 12/12/2014 |
| 3 | MONTGOMERY | COX/NUNNELEY-SANBORN ('91) | (COX03) 16 | NW | SE | NE | 21 | 34 | 15 | E | O | 12/12/2014 |
| 3 | MONTGOMERY | COX/NUNNELEY-SANBORN ('91) | (COX_) 18 | SE | SE | NE | 21 | 34 | 15 | E | O | 12/12/2014 |
| 3 | MONTGOMERY | HESTER V (WEAVER) | | | N2 | NE | 21 | 34 | 15 | E | DUP | 03/04/2010 |
| 3 | MONTGOMERY | HESTER V (WEAVER) | | | N2 | NE | 21 | 34 | 15 | E | DUP | 03/04/2010 |
| 3 | MONTGOMERY | HESTER V (WEAVER) | (WEA47) | | N2 | NE | 21 | 34 | 15 | E | NWL | 02/26/2009 |
| 3 | MONTGOMERY | WEAVER | 29 | | N2 | NE | 21 | 34 | 15 | E | DUP | 03/04/2010 |
| 3 | MONTGOMERY | WEAVER | 05 | | N2 | NE | 21 | 34 | 15 | E | NWL | 03/04/2010 |
| 3 | MONTGOMERY | WEAVER | 12 | | N2 | NE | 21 | 34 | 15 | E | NWL | 03/04/2010 |
| 3 | MONTGOMERY | WEAVER | 08 | | N2 | NE | 21 | 34 | 15 | E | NWL | 03/04/2010 |
| 3 | MONTGOMERY | WEAVER | 13 | | N2 | NE | 21 | 34 | 15 | E | NWL | 03/04/2010 |
| 3 | MONTGOMERY | WEAVER | 14 | | N2 | NE | 21 | 34 | 15 | E | NWL | 03/04/2010 |
| 3 | MONTGOMERY | WEAVER | 15 | | N2 | NE | 21 | 34 | 15 | E | NWL | 03/04/2010 |
| 3 | MONTGOMERY | WEAVER | 16 | | N2 | NE | 21 | 34 | 15 | E | NWL | 03/04/2010 |
| 3 | MONTGOMERY | WEAVER | 10 | | N2 | NE | 21 | 34 | 15 | E | NWL | 03/04/2010 |
| 3 | MONTGOMERY | WEAVER | 06 | | N2 | NE | 21 | 34 | 15 | E | NWL | 03/04/2010 |
| 3 | MONTGOMERY | WEAVER | 11 | | N2 | NE | 21 | 34 | 15 | E | NWL | 03/04/2010 |
| 3 | MONTGOMERY | WEAVER | 02 | | N2 | NE | 21 | 34 | 15 | E | NWL | 03/04/2010 |
| 3 | MONTGOMERY | WEAVER | 01 | | N2 | NE | 21 | 34 | 15 | E | NWL | 03/04/2010 |
| 3 | MONTGOMERY | WEAVER | 03 | | N2 | NE | 21 | 34 | 15 | E | NWL | 03/04/2010 |
| 3 | MONTGOMERY | WEAVER | 07 | | N2 | NE | 21 | 34 | 15 | E | NWL | 03/04/2010 |
| 3 | MONTGOMERY | HESTER | (085)29111 | | | NE | 22 | 34 | 15 | E | NWL | 04/25/2005 |
| 3 | MONTGOMERY | HESTER | (081) 2W | | | NW | 22 | 34 | 15 | E | NWL | 11/10/2004 |
| 3 | MONTGOMERY | HESTER | (008) | | | NW | 22 | 34 | 15 | E | NWL | 04/25/2005 |
| 3 | MONTGOMERY | HESTER SO | 019 | | | SE | 22 | 34 | 15 | E | ER | 09/03/2014 |
| 3 | MONTGOMERY | HESTER SO | 021 | | | SE | 22 | 34 | 15 | E | ER | 09/03/2014 |
| 3 | MONTGOMERY | HESTER SO | 028 | | | SE | 22 | 34 | 15 | E | ER | 09/03/2014 |
| 3 | MONTGOMERY | HESTER SO | 029 | | | SE | 22 | 34 | 15 | E | ER | 09/03/2014 |
| 3 | MONTGOMERY | HESTER SO | 030 | | | SE | 22 | 34 | 15 | E | ER | 09/03/2014 |
| 3 | MONTGOMERY | HESTER SO | 017 | | | SE | 22 | 34 | 15 | E | ER | 09/03/2014 |
| 3 | MONTGOMERY | HESTER SO | 015 | | | SE | 22 | 34 | 15 | E | ER | 09/03/2014 |
| 3 | MONTGOMERY | HESTER SO | 018 | | | SE | 22 | 34 | 15 | E | ER | 09/03/2014 |
| 3 | MONTGOMERY | HESTER SO | 027 | | | SE | 22 | 34 | 15 | E | ER | 09/03/2014 |
| 3 | MONTGOMERY | HESTER SO | 026 | | | SE | 22 | 34 | 15 | E | ER | 09/03/2014 |
| 3 | MONTGOMERY | HESTER SO | 022 | | | SE | 22 | 34 | 15 | E | ER | 09/03/2014 |
| 3 | MONTGOMERY | HESTER SO | 024 | | | SE | 22 | 34 | 15 | E | ER | 09/03/2014 |
| 3 | MONTGOMERY | HESTER SO | 020 | | | SE | 22 | 34 | 15 | E | ER | 09/03/2014 |
| 3 | MONTGOMERY | HESTER SO | 013 | | | SE | 22 | 34 | 15 | E | ER | 09/03/2014 |
| 3 | MONTGOMERY | HESTER SO | 012 | | | SE | 22 | 34 | 15 | E | ER | 09/03/2014 |
| 3 | MONTGOMERY | HESTER SO | 025 | | | SE | 22 | 34 | 15 | E | ER | 09/03/2014 |
| 3 | MONTGOMERY | HESTER SO | 014 | | | SE | 22 | 34 | 15 | E | ER | 09/03/2014 |
| 3 | MONTGOMERY | HESTER SO | 000 | | | SE | 22 | 34 | 15 | E | ER | 09/03/2014 |
| 3 | MONTGOMERY | HESTER SO | 009 | | | SE | 22 | 34 | 15 | E | ER | 09/03/2014 |
| 3 | MONTGOMERY | HESTER SO (POTTS) | #12 | | NE | SW | 22 | 34 | 15 | E | O | 09/03/2014 |
| 3 | MONTGOMERY | HESTER SO (POTTS) | #16 | | NW | SW | 22 | 34 | 15 | E | O | 09/03/2014 |
| 3 | MONTGOMERY | HESTER SO (POTTS) | #08 | | NE | SW | 22 | 34 | 15 | E | O | 09/03/2014 |
| 3 | MONTGOMERY | HESTER SO (POTTS) | #10 | | NE | SW | 22 | 34 | 15 | E | O | 09/03/2014 |
| 3 | MONTGOMERY | HESTER SO (POTTS) | #17 | | NE | SW | 22 | 34 | 15 | E | O | 09/03/2014 |
| 3 | MONTGOMERY | HESTER SO (POTTS) | #01 | | NE | SW | 22 | 34 | 15 | E | O | 09/03/2014 |
| 3 | MONTGOMERY | HESTER SO (POTTS) | #14 | | NW | SW | 22 | 34 | 15 | E | O | 09/03/2014 |

Wells/Records Removed from "Requiring Action"

| DIST | COUNTY | LEASE NAME | WELL NO | Q-3 | Q-2 | Q-1 | SEC | TWP | RNG | DIR | RECODE | REMOVE DATE |
|------|------------|--------------------|---------|-----|-----|-----|-----|-----|-----|-----|--------|-------------|
| 3 | MONTGOMERY | HESTER SO (POTTS) | #06 | | NW | SW | 22 | 34 | 15 | E | O | 09/03/2014 |
| 3 | MONTGOMERY | HESTER SO (POTTS) | #03 | | NE | SW | 22 | 34 | 15 | E | O | 09/03/2014 |
| 3 | MONTGOMERY | HESTER SO (POTTS) | #11 | | NE | SW | 22 | 34 | 15 | E | O | 09/03/2014 |
| 3 | MONTGOMERY | HESTER SO (POTTS) | #15 | | NW | SW | 22 | 34 | 15 | E | O | 09/03/2014 |
| 3 | MONTGOMERY | HESTER SO (POTTS) | #19 | | NE | SW | 22 | 34 | 15 | E | O | 09/03/2014 |
| 3 | MONTGOMERY | HESTER SO (POTTS) | #04 | | NW | SW | 22 | 34 | 15 | E | O | 09/03/2014 |
| 3 | MONTGOMERY | HESTER SO (POTTS) | #02 | | NW | SW | 22 | 34 | 15 | E | O | 09/03/2014 |
| 3 | MONTGOMERY | HESTER SO (POTTS) | #05 | | NW | SW | 22 | 34 | 15 | E | O | 09/03/2014 |
| 3 | MONTGOMERY | HESTER SO (POTTS) | #09 | | NE | SW | 22 | 34 | 15 | E | O | 09/03/2014 |
| 3 | MONTGOMERY | HESTER SO (POTTS) | #18 | | NE | SW | 22 | 34 | 15 | E | O | 09/03/2014 |
| 3 | MONTGOMERY | HESTER SO (POTTS) | #13 | | NW | SW | 22 | 34 | 15 | E | O | 09/03/2014 |
| 3 | MONTGOMERY | HESTER SO (POTTS) | #07 | | NE | SW | 22 | 34 | 15 | E | O | 09/03/2014 |
| 3 | MONTGOMERY | ISLE-GILLMAN | 4 | | NE | NE | 23 | 34 | 15 | E | O | 03/02/2015 |
| 3 | MONTGOMERY | ISLE-GILLMAN | 8 | | NE | NE | 23 | 34 | 15 | E | O | 03/02/2015 |
| 3 | MONTGOMERY | ISLE-MARY | 16-C | | NE | NE | 23 | 34 | 15 | E | O | 03/02/2015 |
| 3 | MONTGOMERY | ISLE-MARY | CORN 1 | | NE | NE | 23 | 34 | 15 | E | O | 03/02/2015 |
| 3 | MONTGOMERY | ISLE-MARY | 16-D | | NE | NE | 23 | 34 | 15 | E | O | 03/02/2015 |
| 3 | MONTGOMERY | SCHUETZ | (SHU35) | | | NE | 24 | 34 | 15 | E | NWL | 12/08/2015 |
| 3 | MONTGOMERY | SCHUETZ | (SHU45) | NW | NW | SE | 24 | 34 | 15 | E | POP | 09/14/2015 |
| 3 | MONTGOMERY | FREIDLINE | 43 | | | | 28 | 34 | 15 | E | DUP | 11/10/2014 |
| 3 | MONTGOMERY | FREIDLINE | 41 | | | | 28 | 34 | 15 | E | DUP | 11/10/2014 |
| 3 | MONTGOMERY | FREIDLINE | 48 | | | | 28 | 34 | 15 | E | DUP | 11/10/2014 |
| 3 | MONTGOMERY | FREIDLINE | 45 | | | | 28 | 34 | 15 | E | DUP | 11/10/2014 |
| 3 | MONTGOMERY | FREIDLINE | 49 | | | | 28 | 34 | 15 | E | DUP | 11/10/2014 |
| 3 | MONTGOMERY | FREIDLINE | 53 | | | | 28 | 34 | 15 | E | DUP | 11/10/2014 |
| 3 | MONTGOMERY | FREIDLINE | 44 | | | | 28 | 34 | 15 | E | DUP | 11/10/2014 |
| 3 | MONTGOMERY | FREIDLINE | 47 | | | | 28 | 34 | 15 | E | DUP | 11/10/2014 |
| 3 | MONTGOMERY | FREIDLINE | 52 | | | | 28 | 34 | 15 | E | DUP | 11/10/2014 |
| 3 | MONTGOMERY | FREIDLINE | 40 | | | | 28 | 34 | 15 | E | DUP | 11/10/2014 |
| 3 | MONTGOMERY | FREIDLINE | 46 | | | | 28 | 34 | 15 | E | DUP | 11/10/2014 |
| 3 | MONTGOMERY | FREIDLINE | 50 | | | | 28 | 34 | 15 | E | DUP | 11/10/2014 |
| 3 | MONTGOMERY | FREIDLINE | 51 | | | | 28 | 34 | 15 | E | DUP | 11/10/2014 |
| 3 | MONTGOMERY | FREIDLINE | 42 | | | | 28 | 34 | 15 | E | DUP | 11/10/2014 |
| 3 | MONTGOMERY | FREIDLINE (DAY) | 17 | | SE | NE | 28 | 34 | 15 | E | OP | 10/24/2014 |
| 3 | MONTGOMERY | FREIDLINE (DAY) | 01 | SE | SW | NE | 28 | 34 | 15 | E | OP | 10/24/2014 |
| 3 | MONTGOMERY | FREIDLINE (DAY) | 18 | SE | SE | NE | 28 | 34 | 15 | E | OP | 10/24/2014 |
| 3 | MONTGOMERY | FREIDLINE (DAY) | 16 | SE | SE | NE | 28 | 34 | 15 | E | OP | 10/24/2014 |
| 3 | MONTGOMERY | FREIDLINE (DAY) | 14 | SE | SE | NE | 28 | 34 | 15 | E | OP | 10/24/2014 |
| 3 | MONTGOMERY | FREIDLINE (DAY) | 02 | SE | SE | NE | 28 | 34 | 15 | E | OP | 10/24/2014 |
| 3 | MONTGOMERY | FREIDLINE (DAY) | 15 | SW | SE | NE | 28 | 34 | 15 | E | OP | 10/24/2014 |
| 3 | MONTGOMERY | FREIDLINE (DAY) | 13 | | SE | NE | 28 | 34 | 15 | E | OP | 10/24/2014 |
| 3 | MONTGOMERY | FREIDLINE (PF '95) | OW-1 | SE | NW | SE | 28 | 34 | 15 | E | OPF | 10/24/2014 |
| 3 | MONTGOMERY | FREIDLINE (POTTS) | 05 | NW | NE | SE | 28 | 34 | 15 | E | OP | 10/24/2014 |
| 3 | MONTGOMERY | FREIDLINE (POTTS) | 08 | SE | NE | SE | 28 | 34 | 15 | E | OP | 10/24/2014 |
| 3 | MONTGOMERY | FREIDLINE (POTTS) | 10 | NW | NE | SE | 28 | 34 | 15 | E | OP | 10/24/2014 |
| 3 | MONTGOMERY | FREIDLINE (POTTS) | 13 | N2 | NE | SE | 28 | 34 | 15 | E | OP | 10/24/2014 |
| 3 | MONTGOMERY | FREIDLINE (POTTS) | 16 | SE | NE | SE | 28 | 34 | 15 | E | OP | 10/24/2014 |
| 3 | MONTGOMERY | FREIDLINE (POTTS) | 15 | SE | NE | SE | 28 | 34 | 15 | E | OP | 10/24/2014 |
| 3 | MONTGOMERY | FREIDLINE (POTTS) | 04 | NW | NW | SE | 28 | 34 | 15 | E | OP | 10/24/2014 |
| 3 | MONTGOMERY | FREIDLINE (POTTS) | 09 | W2 | NE | SE | 28 | 34 | 15 | E | OP | 10/24/2014 |
| 3 | MONTGOMERY | FREIDLINE (POTTS) | 11 | NE | NE | SE | 28 | 34 | 15 | E | OP | 10/24/2014 |
| 3 | MONTGOMERY | FREIDLINE (POTTS) | 03 | SW | NE | SE | 28 | 34 | 15 | E | OP | 10/24/2014 |
| 3 | MONTGOMERY | FREIDLINE (POTTS) | 18 | NE | NE | SE | 28 | 34 | 15 | E | OP | 10/24/2014 |
| 3 | MONTGOMERY | FREIDLINE (POTTS) | 07 | NE | NE | SE | 28 | 34 | 15 | E | OP | 10/24/2014 |
| 3 | MONTGOMERY | FREIDLINE (POTTS) | 02 | NW | NE | SE | 28 | 34 | 15 | E | OP | 10/24/2014 |
| 3 | MONTGOMERY | FREIDLINE | OH-2 | | N2 | NE | 33 | 34 | 15 | E | OP | 10/24/2014 |
| 3 | MONTGOMERY | FREIDLINE | F-101 | | N2 | NE | 33 | 34 | 15 | E | OP | 10/24/2014 |
| 3 | MONTGOMERY | FREIDLINE | W-101 | | N2 | NE | 33 | 34 | 15 | E | OP | 10/24/2014 |
| 3 | MONTGOMERY | FREIDLINE | F-152 | | N2 | NE | 33 | 34 | 15 | E | OP | 10/24/2014 |

Wells/Records Removed from "Requiring Action"

| DIST | COUNTY | LEASE NAME | WELL NO | Q-3 | Q-2 | Q-1 | SEC | TWP | RNG | DIR | RECODE | REMOVE DATE |
|------|------------|-------------------------------|------------|-----|-----|-----|-----|-----|-----|-----|--------|-------------|
| 3 | MONTGOMERY | FREIDLINE | F-153 | | N2 | NE | 33 | 34 | 15 | E | OP | 10/24/2014 |
| 3 | MONTGOMERY | FREIDLINE | F-150 | | N2 | NE | 33 | 34 | 15 | E | OP | 10/24/2014 |
| 3 | MONTGOMERY | FREIDLINE | F-151 | | N2 | NE | 33 | 34 | 15 | E | OP | 10/24/2014 |
| 3 | MONTGOMERY | FREIDLINE | OLD | | N2 | NE | 33 | 34 | 15 | E | OP | 10/24/2014 |
| 3 | MONTGOMERY | GROTHER | G-101 | SW | NE | NW | 33 | 34 | 15 | E | DUP | 03/02/2015 |
| 3 | MONTGOMERY | GROTHER | G-102 | SE | SE | NW | 33 | 34 | 15 | E | DUP | 03/02/2015 |
| 3 | MONTGOMERY | GROTHER | G-102 | SE | SE | NW | 33 | 34 | 15 | E | OP | 03/02/2015 |
| 3 | MONTGOMERY | GROTHER | G-101 | SW | NE | NW | 33 | 34 | 15 | E | OP | 03/02/2015 |
| 3 | MONTGOMERY | JIM LOGAN OG | 1 | | | SE | 10 | 34 | 16 | E | OPF | 06/30/2008 |
| 3 | MONTGOMERY | PATZYKONT (HOSNEY) | (HOS05) | SE | NW | NW | 16 | 34 | 16 | E | NWL | 02/18/2013 |
| 3 | MONTGOMERY | ALTER (not Mangan) | 6 | | N2 | SW | 24 | 34 | 16 | E | OP | 03/02/2015 |
| 3 | MONTGOMERY | ALTER (not Mangan) | 1 | | NE | SW | 24 | 34 | 16 | E | OP | 03/02/2015 |
| 3 | MONTGOMERY | ALTER (not Mangan) | 5 | | NE | SW | 24 | 34 | 16 | E | OP | 03/02/2015 |
| 3 | MONTGOMERY | KARNS (not Mangan) | 4 | | NW | NE | 24 | 34 | 16 | E | OP | 03/02/2015 |
| 3 | MONTGOMERY | KARNS (not Mangan) | 1 | | NW | NE | 24 | 34 | 16 | E | OP | 03/02/2015 |
| 3 | MONTGOMERY | KARNS (not Mangan) | 8 | | SE | NW | 24 | 34 | 16 | E | OP | 03/02/2015 |
| 3 | MONTGOMERY | SPRECKER (not Mangan) | 2 | | SW | SW | 24 | 34 | 16 | E | OP | 03/02/2015 |
| 3 | MONTGOMERY | SPRECKER (not Mangan) | 3 | | W2 | SW | 24 | 34 | 16 | E | OP | 03/02/2015 |
| 3 | MONTGOMERY | SPRECKER (not Mangan) | 4 | | SW | SW | 24 | 34 | 16 | E | OP | 03/02/2015 |
| 3 | MONTGOMERY | PAULINE YORK | 1 | SE | NW | NE | 32 | 34 | 16 | E | LP | 03/10/2000 |
| 3 | MONTGOMERY | GRACE CHURCH | 2 | SE | NW | NW | 34 | 34 | 16 | E | NWL | 11/05/2004 |
| 3 | MONTGOMERY | WALKER | 3 | | | NW | 35 | 34 | 16 | E | NWL | 03/14/2001 |
| 3 | MONTGOMERY | WALKER | 4 | | | NW | 35 | 34 | 16 | E | NWL | 03/14/2001 |
| 3 | MONTGOMERY | WALKER | 5 | | | NW | 35 | 34 | 16 | E | NWL | 03/14/2001 |
| 3 | MONTGOMERY | WALKER | 2 | | | NW | 35 | 34 | 16 | E | NWL | 03/14/2001 |
| 3 | MONTGOMERY | WALKER | 1 | | | NW | 35 | 34 | 16 | E | POP | 03/14/2001 |
| 3 | MONTGOMERY | C. O. WHITE | (WHI02)#4 | SW | SE | NW | 3 | 34 | 17 | E | OP | 02/27/2014 |
| 3 | MONTGOMERY | C. O. WHITE | (WHI03)#5 | SE | SW | NW | 3 | 34 | 17 | E | OP | 02/27/2014 |
| 3 | MONTGOMERY | C. O. WHITE (not BANTE) | 1 | | | SW | 3 | 34 | 17 | E | DUP | 04/29/2015 |
| 3 | MONTGOMERY | GRAYBILL (not LOGAN) | 4-3 | | SE | SE | 3 | 34 | 17 | E | O | 04/29/2015 |
| 3 | MONTGOMERY | GRAYBILL (not REITER) | 1 | | SE | NE | 3 | 34 | 17 | E | O | 04/29/2015 |
| 3 | MONTGOMERY | GRAYBILL (not REITER) | 1-3 | | NW | NE | 3 | 34 | 17 | E | O | 04/29/2015 |
| 3 | MONTGOMERY | WISHALL 1954-#1 | (LIBSTO-1) | SW | SE | NW | 4 | 34 | 17 | E | O | 04/01/2010 |
| 3 | MONTGOMERY | AMAZONCOM | 1 | NE | NW | NE | 7 | 34 | 17 | E | DUP | 03/10/2000 |
| 3 | MONTGOMERY | CITY OF COFFEYVILLE (AIRPORT) | 15 | N2 | SW | NE | 8 | 34 | 17 | E | OP | 12/08/2015 |
| 3 | MONTGOMERY | CITY OF COFFEYVILLE (AIRPORT) | 29 | NE | NW | SE | 8 | 34 | 17 | E | PRP | 08/18/2016 |
| 3 | MONTGOMERY | CITY OF COFFEYVILLE (AIRPORT) | 34 | NE | NW | SE | 8 | 34 | 17 | E | PRP | 08/18/2016 |
| 3 | MONTGOMERY | CITY OF COFFEYVILLE (AIRPORT) | 33 | NW | NE | SE | 8 | 34 | 17 | E | PRP | 08/18/2016 |
| 3 | MONTGOMERY | CITY OF COFFEYVILLE (AIRPORT) | 12 | | | NE | 8 | 34 | 17 | E | PRP | 12/08/2015 |
| 3 | MONTGOMERY | CITY OF COFFEYVILLE (AIRPORT) | 14 | | | NE | 8 | 34 | 17 | E | PRP | 12/08/2015 |
| 3 | MONTGOMERY | CITY OF COFFEYVILLE (AIRPORT) | 16 | | | NE | 8 | 34 | 17 | E | PRP | 12/08/2015 |
| 3 | MONTGOMERY | CITY OF COFFEYVILLE (AIRPORT) | 50 | SW | SW | NE | 8 | 34 | 17 | E | PRP | 12/08/2015 |
| 3 | MONTGOMERY | CITY OF COFFEYVILLE (AIRPORT) | 20 | SW | SE | NE | 8 | 34 | 17 | E | PRP | 12/08/2015 |
| 3 | MONTGOMERY | CITY OF COFFEYVILLE (AIRPORT) | 21 | SE | SW | NE | 8 | 34 | 17 | E | PRP | 12/08/2015 |
| 3 | MONTGOMERY | CITY OF COFFEYVILLE (AIRPORT) | 05 | NW | NE | NE | 8 | 34 | 17 | E | PRP | 12/08/2015 |
| 3 | MONTGOMERY | CITY OF COFFEYVILLE (AIRPORT) | 18 | NW | SE | NE | 8 | 34 | 17 | E | PRP | 12/08/2015 |
| 3 | MONTGOMERY | CITY OF COFFEYVILLE (AIRPORT) | 13 | SW | NE | NE | 8 | 34 | 17 | E | PRP | 12/08/2015 |
| 3 | MONTGOMERY | CITY OF COFFEYVILLE (AIRPORT) | 09 | | | NE | 8 | 34 | 17 | E | PRP | 12/08/2015 |
| 3 | MONTGOMERY | CITY OF COFFEYVILLE (AIRPORT) | 07 | | | NE | 8 | 34 | 17 | E | PRP | 12/08/2015 |
| 3 | MONTGOMERY | CITY OF COFFEYVILLE (AIRPORT) | 02 | | | NE | 8 | 34 | 17 | E | PRP | 12/08/2015 |
| 3 | MONTGOMERY | CITY OF COFFEYVILLE (AIRPORT) | 23 | N2 | S2 | NE | 8 | 34 | 17 | E | PRP | 12/08/2015 |
| 3 | MONTGOMERY | CITY OF COFFEYVILLE (AIRPORT) | 11 | | | NE | 8 | 34 | 17 | E | PRP | 12/08/2015 |
| 3 | MONTGOMERY | CITY OF COFFEYVILLE (AIRPORT) | 10 | | | NE | 8 | 34 | 17 | E | PRP | 12/08/2015 |
| 3 | MONTGOMERY | CITY OF COFFEYVILLE (AIRPORT) | 06 | | | NE | 8 | 34 | 17 | E | PRP | 12/08/2015 |
| 3 | MONTGOMERY | CITY OF COFFEYVILLE (AIRPORT) | 08 | SW | NE | NE | 8 | 34 | 17 | E | PRP | 12/08/2015 |
| 3 | MONTGOMERY | CITY OF COFFEYVILLE (AIRPORT) | 04 | | | NE | 8 | 34 | 17 | E | PRP | 12/08/2015 |
| 3 | MONTGOMERY | CITY OF COFFEYVILLE (AIRPORT) | 03 | | | NE | 8 | 34 | 17 | E | PRP | 12/08/2015 |
| 3 | MONTGOMERY | CITY OF COFFEYVILLE (AIRPORT) | 01 | | | NE | 8 | 34 | 17 | E | PRP | 12/08/2015 |
| 3 | MONTGOMERY | COFFEYVILLE AIRPORT | (AIR30) | | | SE | 8 | 34 | 17 | E | NWL | 05/12/2014 |

Wells/Records Removed from "Requiring Action"

| DIST | COUNTY | LEASE NAME | WELL NO | Q-3 | Q-2 | Q-1 | SEC | TWP | RNG | DIR | RECODE | REMOVE DATE |
|------|------------|---------------------|------------|-----|-----|-----|-----|-----|-----|-----|--------|-------------|
| 3 | MONTGOMERY | COFFEYVILLE AIRPORT | (AIR28) | | | NE | 17 | 34 | 17 | E | NWL | 07/21/2014 |
| 3 | MONTGOMERY | COFFEYVILLE AIRPORT | (AIR25) | | | NE | 17 | 34 | 17 | E | NWL | 03/31/2014 |
| 3 | MONTGOMERY | SEATON (HUDSON) | (CLA31) | | | SW | 17 | 34 | 17 | E | NWL | 05/30/2012 |
| 3 | MONTGOMERY | SEATON (HUDSON) | (CLA27) | | | SW | 17 | 34 | 17 | E | NWL | 02/27/2012 |
| 3 | MONTGOMERY | SEATON (HUDSON) | (CLA24) | | | SW | 17 | 34 | 17 | E | NWL | 02/27/2012 |
| 3 | MONTGOMERY | SEATON (HUDSON) | (CLA21) | | | SW | 17 | 34 | 17 | E | NWL | 05/30/2012 |
| 3 | MONTGOMERY | SEATON (HUDSON) | (CLA15) | | | SW | 17 | 34 | 17 | E | NWL | 02/02/2012 |
| 3 | MONTGOMERY | SEATON (HUDSON) | (CLA06) | | | SW | 17 | 34 | 17 | E | NWL | 05/30/2012 |
| 3 | MONTGOMERY | MAMIE ELIAS | (TLK07) | | SW | NW | 19 | 34 | 17 | E | NWL | 03/22/2013 |
| 3 | MONTGOMERY | MAMIE ELIAS | (TLK05) | | SW | NW | 19 | 34 | 17 | E | O | 07/01/2013 |
| 3 | MONTGOMERY | MAMIE ELIAS | (TLK02) | | SW | NW | 19 | 34 | 17 | E | O | 07/01/2013 |
| 3 | MONTGOMERY | MAMIE ELIAS | (TLK01) | | SW | NW | 19 | 34 | 17 | E | O | 07/01/2013 |
| 3 | MONTGOMERY | MAMIE ELIAS | (TLK06) W1 | | SW | NW | 19 | 34 | 17 | E | O | 07/01/2013 |
| 3 | MONTGOMERY | MAMIE ELIAS | (TLK04) | | SW | NW | 19 | 34 | 17 | E | O | 07/01/2013 |
| 3 | MONTGOMERY | MAMIE ELIAS | (TLK03) | | SW | NW | 19 | 34 | 17 | E | O | 07/01/2013 |
| 3 | MONTGOMERY | TALKINGTON | 01 | | | W2 | 19 | 34 | 17 | E | ER | 02/07/2013 |
| 3 | MONTGOMERY | TALKINGTON | 11 | | | W2 | 19 | 34 | 17 | E | ER | 02/07/2013 |
| 3 | MONTGOMERY | TALKINGTON | 12 | | | W2 | 19 | 34 | 17 | E | ER | 02/07/2013 |
| 3 | MONTGOMERY | TALKINGTON | 20 | | | W2 | 19 | 34 | 17 | E | ER | 02/07/2013 |
| 3 | MONTGOMERY | TALKINGTON | 19 | | | W2 | 19 | 34 | 17 | E | ER | 02/07/2013 |
| 3 | MONTGOMERY | TALKINGTON | 18 | | | W2 | 19 | 34 | 17 | E | ER | 02/07/2013 |
| 3 | MONTGOMERY | TALKINGTON | 17 | | | W2 | 19 | 34 | 17 | E | ER | 02/07/2013 |
| 3 | MONTGOMERY | TALKINGTON | 16 | | | W2 | 19 | 34 | 17 | E | ER | 02/07/2013 |
| 3 | MONTGOMERY | TALKINGTON | 15 | | | W2 | 19 | 34 | 17 | E | ER | 02/07/2013 |
| 3 | MONTGOMERY | TALKINGTON | 09 | | | W2 | 19 | 34 | 17 | E | ER | 02/07/2013 |
| 3 | MONTGOMERY | TALKINGTON | 13 | | | W2 | 19 | 34 | 17 | E | ER | 02/07/2013 |
| 3 | MONTGOMERY | TALKINGTON | 02 | | | W2 | 19 | 34 | 17 | E | ER | 02/07/2013 |
| 3 | MONTGOMERY | TALKINGTON | 10 | | | W2 | 19 | 34 | 17 | E | ER | 02/07/2013 |
| 3 | MONTGOMERY | TALKINGTON | 08 | | | W2 | 19 | 34 | 17 | E | ER | 02/07/2013 |
| 3 | MONTGOMERY | TALKINGTON | 07 | | | W2 | 19 | 34 | 17 | E | ER | 02/07/2013 |
| 3 | MONTGOMERY | TALKINGTON | 06 | | | W2 | 19 | 34 | 17 | E | ER | 02/07/2013 |
| 3 | MONTGOMERY | TALKINGTON | 05 | | | W2 | 19 | 34 | 17 | E | ER | 02/07/2013 |
| 3 | MONTGOMERY | TALKINGTON | 04 | | | W2 | 19 | 34 | 17 | E | ER | 02/07/2013 |
| 3 | MONTGOMERY | TALKINGTON | 03 | | | W2 | 19 | 34 | 17 | E | ER | 02/07/2013 |
| 3 | MONTGOMERY | TALKINGTON | 14 | | | W2 | 19 | 34 | 17 | E | ER | 02/07/2013 |
| 3 | MONTGOMERY | VOGT | 33 | | | SE | 19 | 34 | 17 | E | NWL | 06/14/2001 |
| 3 | MONTGOMERY | VOGT | 32 | | | SE | 19 | 34 | 17 | E | NWL | 06/14/2001 |
| 3 | MONTGOMERY | VOGT | 28 | | | SE | 19 | 34 | 17 | E | NWL | 06/14/2001 |
| 3 | MONTGOMERY | VOGT | 27 | | | SE | 19 | 34 | 17 | E | NWL | 06/14/2001 |
| 3 | MONTGOMERY | VOGT | 22 | | | SE | 19 | 34 | 17 | E | NWL | 12/11/2002 |
| 3 | MONTGOMERY | VOGT | 6 | | | SE | 19 | 34 | 17 | E | NWL | 06/14/2001 |
| 3 | MONTGOMERY | VOGT | 26 | | | SE | 19 | 34 | 17 | E | POP | 06/14/2001 |
| 3 | MONTGOMERY | VOGT | 25 | | | SE | 19 | 34 | 17 | E | POP | 06/14/2001 |
| 3 | MONTGOMERY | VOGT | 10 | | | SE | 19 | 34 | 17 | E | POP | 06/14/2001 |
| 3 | MONTGOMERY | MULLER | 47 | | | NW | 20 | 34 | 17 | E | NWL | 03/12/2001 |
| 3 | MONTGOMERY | MULLER | 43 | | | NW | 20 | 34 | 17 | E | NWL | 03/12/2001 |
| 3 | MONTGOMERY | MULLER | 32 | | | NW | 20 | 34 | 17 | E | NWL | 03/12/2001 |
| 3 | MONTGOMERY | MULLER | 30 | | | NW | 20 | 34 | 17 | E | NWL | 03/12/2001 |
| 3 | MONTGOMERY | MULLER | 29 | | | SW | 20 | 34 | 17 | E | NWL | 03/12/2001 |
| 3 | MONTGOMERY | MULLER | 24 | | | NW | 20 | 34 | 17 | E | NWL | 03/12/2001 |
| 3 | MONTGOMERY | MULLER | 22 | | | NW | 20 | 34 | 17 | E | NWL | 03/12/2001 |
| 3 | MONTGOMERY | MULLER | 18 | | | SW | 20 | 34 | 17 | E | NWL | 03/12/2001 |
| 3 | MONTGOMERY | MULLER | 17 | | | NW | 20 | 34 | 17 | E | NWL | 03/12/2001 |
| 3 | MONTGOMERY | MULLER | 12 | | | SW | 20 | 34 | 17 | E | NWL | 03/12/2001 |
| 3 | MONTGOMERY | MULLER | 10 | | | NW | 20 | 34 | 17 | E | NWL | 03/12/2001 |
| 3 | MONTGOMERY | MULLER | 6 | | | SW | 20 | 34 | 17 | E | NWL | 03/12/2001 |
| 3 | MONTGOMERY | LIEBERT | (LBT-OW3) | | W2 | SE | 28 | 34 | 17 | E | NWL | 10/03/2011 |
| 3 | MONTGOMERY | MULLER-Erenman | (ERE03) | SW | SW | NW | 32 | 34 | 17 | E | NWL | 06/29/2015 |
| 3 | MONTGOMERY | COPAN LAKE | 6 | | | | 1 | 35 | 13 | E | NWL | 08/28/2001 |

Wells/Records Removed from "Requiring Action"

| DIST | COUNTY | LEASE NAME | WELL NO | Q-3 | Q-2 | Q-1 | SEC | TWP | RNG | DIR | RECODE | REMOVE DATE | |
|------|------------|--------------------|---------|-----|-----|-----|-----|-----|-----|-----|--------|-------------|------------|
| 3 | MONTGOMERY | COPAN LAKE | 3 | | | | 1 | 35 | 13 | E | NWL | 08/28/2001 | |
| 3 | MONTGOMERY | COPAN LAKE | 5 | | | | 1 | 35 | 13 | E | NWL | 08/28/2001 | |
| 3 | MONTGOMERY | COPAN LAKE | 4 | | | | 1 | 35 | 13 | E | NWL | 08/28/2001 | |
| 3 | MONTGOMERY | COPAN LAKE | 2 | | | | 2 | 35 | 13 | E | NWL | 08/28/2001 | |
| 3 | MONTGOMERY | COPAN LAKE | 3 | | | | 2 | 35 | 13 | E | NWL | 08/28/2001 | |
| 3 | MONTGOMERY | LUCAS (not Lucus) | 3 | | SE | NE | 2 | 35 | 14 | E | O | 10/14/2015 | |
| 3 | MONTGOMERY | LUCAS (not Lucus) | 2-INJ | | SE | SW | NE | 2 | 35 | 14 | E | OP | 03/02/2015 |
| 3 | MONTGOMERY | LUCAS (not Lucus) | 1 | | SW | SE | NE | 2 | 35 | 14 | E | OP | 03/02/2015 |
| 3 | MONTGOMERY | REITZ | ABS-1 | | | N2 | NW | 2 | 35 | 14 | E | OP | 03/02/2015 |
| 3 | MONTGOMERY | REITZ | 1 | | NE | NW | SW | 2 | 35 | 14 | E | OP | 03/02/2015 |
| 3 | MONTGOMERY | REITZ (not Wright) | 08 | | | N2 | NW | 2 | 35 | 14 | E | ER | 03/03/2015 |
| 3 | MONTGOMERY | REITZ (not Wright) | 01 | | | N2 | NW | 2 | 35 | 14 | E | ER | 03/03/2015 |
| 3 | MONTGOMERY | REITZ (not Wright) | 11 | | | N2 | NW | 2 | 35 | 14 | E | ER | 03/03/2015 |
| 3 | MONTGOMERY | REITZ (not Wright) | 10 | | | N2 | NW | 2 | 35 | 14 | E | ER | 03/03/2015 |
| 3 | MONTGOMERY | REITZ (not Wright) | 09 | | | N2 | NW | 2 | 35 | 14 | E | ER | 03/03/2015 |
| 3 | MONTGOMERY | REITZ (not Wright) | 04 | | | N2 | NW | 2 | 35 | 14 | E | ER | 03/03/2015 |
| 3 | MONTGOMERY | REITZ (not Wright) | 05 | | | N2 | NW | 2 | 35 | 14 | E | ER | 03/03/2015 |
| 3 | MONTGOMERY | REITZ (not Wright) | 06 | | | N2 | NW | 2 | 35 | 14 | E | ER | 03/03/2015 |
| 3 | MONTGOMERY | REITZ (not Wright) | 07 | | | N2 | NW | 2 | 35 | 14 | E | ER | 03/03/2015 |
| 3 | MONTGOMERY | REITZ (not Wright) | 03 | | | N2 | NW | 2 | 35 | 14 | E | ER | 03/03/2015 |
| 3 | MONTGOMERY | REITZ (not Wright) | 02 | | | N2 | NW | 2 | 35 | 14 | E | ER | 03/03/2015 |
| 3 | MONTGOMERY | DAVID | 2 | | NW | SW | NE | 3 | 35 | 14 | E | OP | 10/05/2015 |
| 3 | MONTGOMERY | BLUNDELL-4 | 02 | | | NW | SW | 4 | 35 | 14 | E | OP | 03/05/2015 |
| 3 | MONTGOMERY | BLUNDELL-4 | 01 | | | NW | SW | 4 | 35 | 14 | E | OP | 03/05/2015 |
| 3 | MONTGOMERY | BLUNDELL-4 | O-2 | | NW | SE | NW | 4 | 35 | 14 | E | OP | 03/05/2015 |
| 3 | MONTGOMERY | BLUNDELL-4 | O-1 | | NE | SW | SW | 4 | 35 | 14 | E | OP | 03/05/2015 |
| 3 | MONTGOMERY | BLUNDELL-4 | 03 | | SW | SW | SW | 4 | 35 | 14 | E | OP | 03/05/2015 |
| 3 | MONTGOMERY | BLUNDELL-8 | OW-1 | | | | NE | 8 | 35 | 14 | E | OP | 03/05/2015 |
| 3 | MONTGOMERY | BLUNDELL-9 | 05 | | NW | NE | NW | 9 | 35 | 14 | E | OP | 03/05/2015 |
| 3 | MONTGOMERY | BLUNDELL-9 | O-4 | | SE | NE | NW | 9 | 35 | 14 | E | OP | 03/05/2015 |
| 3 | MONTGOMERY | BLUNDELL-9 | O-3 | | SW | NW | NW | 9 | 35 | 14 | E | OP | 03/05/2015 |
| 3 | MONTGOMERY | WARD | 5 | | SE | SE | SE | 18 | 35 | 14 | E | DUP | 09/20/2017 |
| 3 | MONTGOMERY | WARD | 9 | | | | SE | 18 | 35 | 14 | E | ER | 02/17/2011 |
| 3 | MONTGOMERY | WARD | 1 | | | | SE | 18 | 35 | 14 | E | ER | 02/17/2011 |
| 3 | MONTGOMERY | WARD | 4 | | | | SE | 18 | 35 | 14 | E | ER | 02/17/2011 |
| 3 | MONTGOMERY | WARD | 5 | | | | SE | 18 | 35 | 14 | E | ER | 02/17/2011 |
| 3 | MONTGOMERY | WARD | 7 | | | | SE | 18 | 35 | 14 | E | ER | 02/17/2011 |
| 3 | MONTGOMERY | WARD | 4 | | | | E2 | 18 | 35 | 14 | E | ER | 02/17/2011 |
| 3 | MONTGOMERY | WARD | 9 | | | | E2 | 18 | 35 | 14 | E | ER | 02/17/2011 |
| 3 | MONTGOMERY | WARD | 10 | | | | E2 | 18 | 35 | 14 | E | ER | 02/17/2011 |
| 3 | MONTGOMERY | WARD | 11 | | | | E2 | 18 | 35 | 14 | E | ER | 02/17/2011 |
| 3 | MONTGOMERY | WARD | 12 | | | | E2 | 18 | 35 | 14 | E | ER | 02/17/2011 |
| 3 | MONTGOMERY | WARD | 7 | | | | E2 | 18 | 35 | 14 | E | ER | 02/17/2011 |
| 3 | MONTGOMERY | WARD | 6 | | | | E2 | 18 | 35 | 14 | E | ER | 02/17/2011 |
| 3 | MONTGOMERY | WARD | 5 | | | | E2 | 18 | 35 | 14 | E | ER | 02/17/2011 |
| 3 | MONTGOMERY | WARD | 3 | | | | E2 | 18 | 35 | 14 | E | ER | 02/17/2011 |
| 3 | MONTGOMERY | WARD | 2 | | | | E2 | 18 | 35 | 14 | E | ER | 02/17/2011 |
| 3 | MONTGOMERY | WARD | 1 | | | | E2 | 18 | 35 | 14 | E | ER | 02/17/2011 |
| 3 | MONTGOMERY | WARD | 8 | | | | E2 | 18 | 35 | 14 | E | ER | 02/17/2011 |
| 3 | MONTGOMERY | HODGE | OW10-99 | | NE | NE | NW | 3 | 35 | 15 | E | OP | 03/06/2015 |
| 3 | MONTGOMERY | HODGE | OW09-99 | | | NE | NW | 3 | 35 | 15 | E | OP | 03/06/2015 |
| 3 | MONTGOMERY | HODGE | OW08-99 | | | NE | NW | 3 | 35 | 15 | E | OP | 03/06/2015 |
| 3 | MONTGOMERY | HODGE | OW07-99 | | NE | NE | NW | 3 | 35 | 15 | E | OP | 03/06/2015 |
| 3 | MONTGOMERY | HODGE | HOD04 | | | | NW | 3 | 35 | 15 | E | OP | 03/06/2015 |
| 3 | MONTGOMERY | HODGE | HOD02 | | | | NW | 3 | 35 | 15 | E | OP | 03/06/2015 |
| 3 | MONTGOMERY | HODGE | 01 | | SW | NE | NW | 3 | 35 | 15 | E | OP | 03/06/2015 |
| 3 | MONTGOMERY | HODGE | 1C | | SE | NW | NW | 3 | 35 | 15 | E | OP | 03/06/2015 |
| 3 | MONTGOMERY | WALLS | 2 | | | | 5 | 35 | 15 | E | DUP | 05/12/2016 | |
| 3 | MONTGOMERY | WALLS | 1 | | | | 5 | 35 | 15 | E | DUP | 05/12/2016 | |

Wells/Records Removed from "Requiring Action"

| DIST | COUNTY | LEASE NAME | WELL NO | Q-3 | Q-2 | Q-1 | SEC | TWP | RNG | DIR | RECODE | REMOVE DATE |
|------|------------|----------------------|----------|-----|-----|-----|-----|-----|-----|-----|--------|-------------|
| 3 | MONTGOMERY | WALLS | 3 | | | | 5 | 35 | 15 | E | DUP | 05/12/2016 |
| 3 | MONTGOMERY | WALLS | 5 | | | | 5 | 35 | 15 | E | DUP | 05/12/2016 |
| 3 | MONTGOMERY | WALLS | 6 | | | | 5 | 35 | 15 | E | DUP | 05/12/2016 |
| 3 | MONTGOMERY | WALLS | 4 | | | | 5 | 35 | 15 | E | DUP | 05/12/2016 |
| 3 | MONTGOMERY | MCDANIELS | D | | | E2 | 6 | 35 | 15 | E | PRP | 05/27/2015 |
| 3 | MONTGOMERY | MCDANIELS | B | | | E2 | 6 | 35 | 15 | E | PRP | 05/27/2015 |
| 3 | MONTGOMERY | MCDANIELS | C | | | E2 | 6 | 35 | 15 | E | PRP | 05/27/2015 |
| 3 | MONTGOMERY | MCDANIELS | A | | | E2 | 6 | 35 | 15 | E | PRP | 05/27/2015 |
| 3 | MONTGOMERY | SANDERS | OW2 | SW | SW | NW | 8 | 35 | 15 | E | OP | 07/24/2015 |
| 3 | MONTGOMERY | SANDERS | OW1 | NW | SW | NW | 8 | 35 | 15 | E | OP | 07/24/2015 |
| 3 | MONTGOMERY | SANDERS | 2-KEMP | SE | SE | NW | 8 | 35 | 15 | E | OP | 07/24/2015 |
| 3 | MONTGOMERY | BABCOCK | (BAB07) | | NE | NW | 15 | 35 | 15 | E | NWL | 12/30/2009 |
| 3 | MONTGOMERY | BROWN | 15 | | | | 15 | 35 | 15 | E | ER | 02/11/2009 |
| 3 | MONTGOMERY | BROWN | (MMM06) | | NE | NE | 15 | 35 | 15 | E | NWL | 01/20/2010 |
| 3 | MONTGOMERY | BEECH SO. (COOKE) | (BEC12) | N2 | NE | SE | 1 | 35 | 16 | E | NWL | 09/23/2013 |
| 3 | MONTGOMERY | CITY OF COFFEYVILLE | (BARB01) | NW | NW | NW | 1 | 35 | 16 | E | NWL | 01/24/2018 |
| 3 | MONTGOMERY | DORIS SHAW | 20 | | | SE | 1 | 35 | 16 | E | DUP | 03/25/2002 |
| 3 | MONTGOMERY | DORIS SHAW | 23 | | | SE | 1 | 35 | 16 | E | DUP | 03/25/2002 |
| 3 | MONTGOMERY | DORIS SHAW | 21 | | | SE | 1 | 35 | 16 | E | DUP | 03/25/2002 |
| 3 | MONTGOMERY | DORIS SHAW | 19 | | | SE | 1 | 35 | 16 | E | DUP | 03/25/2002 |
| 3 | MONTGOMERY | DORIS SHAW | 22 | | | SE | 1 | 35 | 16 | E | DUP | 03/25/2002 |
| 3 | MONTGOMERY | DORIS SHAW | (16) 2-A | | | SE | 1 | 35 | 16 | E | NWL | 06/13/2007 |
| 3 | MONTGOMERY | COFFEYVILLE | 11 | | | | 2 | 35 | 16 | E | DUP | 04/10/2001 |
| 3 | MONTGOMERY | COFFEYVILLE | 16 | | | | 2 | 35 | 16 | E | DUP | 04/10/2001 |
| 3 | MONTGOMERY | COFFEYVILLE | 19 | | | | 2 | 35 | 16 | E | DUP | 04/10/2001 |
| 3 | MONTGOMERY | COFFEYVILLE | 20 | | | | 2 | 35 | 16 | E | DUP | 04/10/2001 |
| 3 | MONTGOMERY | COFFEYVILLE | 21 | | | | 2 | 35 | 16 | E | DUP | 04/10/2001 |
| 3 | MONTGOMERY | COFFEYVILLE | 22 | | | | 2 | 35 | 16 | E | DUP | 04/10/2001 |
| 3 | MONTGOMERY | COFFEYVILLE | 9 | | | | 2 | 35 | 16 | E | DUP | 06/02/2008 |
| 3 | MONTGOMERY | COFFEYVILLE | 18 | | | | 2 | 35 | 16 | E | DUP | 04/10/2001 |
| 3 | MONTGOMERY | COFFEYVILLE | 17 | | | | 2 | 35 | 16 | E | DUP | 04/10/2001 |
| 3 | MONTGOMERY | COFFEYVILLE | 15 | | | | 2 | 35 | 16 | E | DUP | 04/10/2001 |
| 3 | MONTGOMERY | COFFEYVILLE | 10 | | | | 2 | 35 | 16 | E | DUP | 06/02/2008 |
| 3 | MONTGOMERY | COFFEYVILLE | 7 | | | | 2 | 35 | 16 | E | DUP | 06/02/2008 |
| 3 | MONTGOMERY | COFFEYVILLE | 13 | | | | 2 | 35 | 16 | E | DUP | 04/10/2001 |
| 3 | MONTGOMERY | COFFEYVILLE | 12 | | | | 2 | 35 | 16 | E | DUP | 04/10/2001 |
| 3 | MONTGOMERY | COFFEYVILLE | 8 | | | | 2 | 35 | 16 | E | DUP | 06/02/2008 |
| 3 | MONTGOMERY | COFFEYVILLE | 4 | | | | 2 | 35 | 16 | E | ER | 10/22/2008 |
| 3 | MONTGOMERY | COFFEYVILLE | 3 | | | | 2 | 35 | 16 | E | ER | 10/22/2008 |
| 3 | MONTGOMERY | COFFEYVILLE | 2 | | | | 2 | 35 | 16 | E | ER | 10/22/2008 |
| 3 | MONTGOMERY | COFFEYVILLE | 1 | | | | 2 | 35 | 16 | E | ER | 10/22/2008 |
| 3 | MONTGOMERY | COFFEYVILLE | 5 | | | | 2 | 35 | 16 | E | ER | 10/22/2008 |
| 3 | MONTGOMERY | COFFEYVILLE | 6 | | | | 2 | 35 | 16 | E | ER | 10/22/2008 |
| 3 | MONTGOMERY | CANEY | 1 | | | | 4 | 35 | 16 | E | ER | 03/20/2015 |
| 3 | MONTGOMERY | CANEY | 5 | | | | 4 | 35 | 16 | E | ER | 03/20/2015 |
| 3 | MONTGOMERY | CANEY | 4 | | | | 4 | 35 | 16 | E | ER | 03/20/2015 |
| 3 | MONTGOMERY | CANEY | 7 | | | | 4 | 35 | 16 | E | ER | 03/20/2015 |
| 3 | MONTGOMERY | CANEY | 6 | | | | 4 | 35 | 16 | E | ER | 03/20/2015 |
| 3 | MONTGOMERY | CANEY | 3 | | | | 4 | 35 | 16 | E | ER | 03/20/2015 |
| 3 | MONTGOMERY | CANEY | 2 | | | | 4 | 35 | 16 | E | ER | 03/20/2015 |
| 3 | MONTGOMERY | DECOWS | 2 | NW | NW | SE | 8 | 35 | 16 | E | OP | 05/20/2015 |
| 3 | MONTGOMERY | DECOWS | 1 | SW | NW | SE | 8 | 35 | 16 | E | OP | 05/20/2015 |
| 3 | MONTGOMERY | SO. COFFEYVILLE UNIT | 13 | | | | 11 | 35 | 16 | E | ER | 07/16/2012 |
| 3 | MONTGOMERY | SO. COFFEYVILLE UNIT | 17 | | | | 11 | 35 | 16 | E | ER | 07/16/2012 |
| 3 | MONTGOMERY | SO. COFFEYVILLE UNIT | 16 | | | | 11 | 35 | 16 | E | ER | 07/16/2012 |
| 3 | MONTGOMERY | SO. COFFEYVILLE UNIT | 15 | | | | 11 | 35 | 16 | E | ER | 07/16/2012 |
| 3 | MONTGOMERY | SO. COFFEYVILLE UNIT | 14 | | | | 11 | 35 | 16 | E | ER | 07/16/2012 |
| 3 | MONTGOMERY | SO. COFFEYVILLE UNIT | 67 | | | | 11 | 35 | 16 | E | ER | 07/16/2012 |
| 3 | MONTGOMERY | SO. COFFEYVILLE UNIT | 79 | | | | 11 | 35 | 16 | E | ER | 07/16/2012 |

Wells/Records Removed from "Requiring Action"

| DIST | COUNTY | LEASE NAME | WELL NO | Q-3 | Q-2 | Q-1 | SEC | TWP | RNG | DIR | RECODE | REMOVE DATE |
|------|------------|-------------------------|---------|-----|-----|-----|-----|-----|-----|-----|--------|-------------|
| 3 | MONTGOMERY | SO. COFFEYVILLE UNIT | 34 | | | | 11 | 35 | 16 | E | ER | 07/16/2012 |
| 3 | MONTGOMERY | SO. COFFEYVILLE UNIT | 45 | | | | 11 | 35 | 16 | E | ER | 07/16/2012 |
| 3 | MONTGOMERY | SO. COFFEYVILLE UNIT | 32 | | | | 11 | 35 | 16 | E | ER | 07/16/2012 |
| 3 | MONTGOMERY | SO. COFFEYVILLE UNIT | 35 | | | | 11 | 35 | 16 | E | ER | 07/16/2012 |
| 3 | MONTGOMERY | SO. COFFEYVILLE UNIT | 30 | | | | 11 | 35 | 16 | E | ER | 07/16/2012 |
| 3 | MONTGOMERY | SO. COFFEYVILLE UNIT | 29 | | | | 11 | 35 | 16 | E | ER | 07/16/2012 |
| 3 | MONTGOMERY | SO. COFFEYVILLE UNIT | 28 | | | | 11 | 35 | 16 | E | ER | 07/16/2012 |
| 3 | MONTGOMERY | SO. COFFEYVILLE UNIT | 27 | | | | 11 | 35 | 16 | E | ER | 07/16/2012 |
| 3 | MONTGOMERY | SO. COFFEYVILLE UNIT | 26 | | | | 11 | 35 | 16 | E | ER | 07/16/2012 |
| 3 | MONTGOMERY | SO. COFFEYVILLE UNIT | 25 | | | | 11 | 35 | 16 | E | ER | 07/16/2012 |
| 3 | MONTGOMERY | SO. COFFEYVILLE UNIT | 24 | | | | 11 | 35 | 16 | E | ER | 07/16/2012 |
| 3 | MONTGOMERY | SO. COFFEYVILLE UNIT | 23 | | | | 11 | 35 | 16 | E | ER | 07/16/2012 |
| 3 | MONTGOMERY | SO. COFFEYVILLE UNIT | 22 | | | | 11 | 35 | 16 | E | ER | 07/16/2012 |
| 3 | MONTGOMERY | SO. COFFEYVILLE UNIT | 21 | | | | 11 | 35 | 16 | E | ER | 07/16/2012 |
| 3 | MONTGOMERY | SO. COFFEYVILLE UNIT | 20 | | | | 11 | 35 | 16 | E | ER | 07/16/2012 |
| 3 | MONTGOMERY | SO. COFFEYVILLE UNIT | 19 | | | | 11 | 35 | 16 | E | ER | 07/16/2012 |
| 3 | MONTGOMERY | SO. COFFEYVILLE UNIT | 64 | | | | 11 | 35 | 16 | E | ER | 07/16/2012 |
| 3 | MONTGOMERY | SO. COFFEYVILLE UNIT | 52 | | | | 11 | 35 | 16 | E | ER | 07/16/2012 |
| 3 | MONTGOMERY | SO. COFFEYVILLE UNIT | 33 | | | | 11 | 35 | 16 | E | ER | 07/16/2012 |
| 3 | MONTGOMERY | SO. COFFEYVILLE UNIT | 46 | | | | 11 | 35 | 16 | E | ER | 07/16/2012 |
| 3 | MONTGOMERY | SO. COFFEYVILLE UNIT | 53 | | | | 11 | 35 | 16 | E | ER | 07/16/2012 |
| 3 | MONTGOMERY | SO. COFFEYVILLE UNIT | 54 | | | | 11 | 35 | 16 | E | ER | 07/16/2012 |
| 3 | MONTGOMERY | SO. COFFEYVILLE UNIT | 51 | | | | 11 | 35 | 16 | E | ER | 07/16/2012 |
| 3 | MONTGOMERY | SO. COFFEYVILLE UNIT | 50 | | | | 11 | 35 | 16 | E | ER | 07/16/2012 |
| 3 | MONTGOMERY | SO. COFFEYVILLE UNIT | 49 | | | | 11 | 35 | 16 | E | ER | 07/16/2012 |
| 3 | MONTGOMERY | SO. COFFEYVILLE UNIT | 48 | | | | 11 | 35 | 16 | E | ER | 07/16/2012 |
| 3 | MONTGOMERY | SO. COFFEYVILLE UNIT | 47 | | | | 11 | 35 | 16 | E | ER | 07/16/2012 |
| 3 | MONTGOMERY | SO. COFFEYVILLE UNIT | 02 | | | | 11 | 35 | 16 | E | L | 07/16/2012 |
| 3 | MONTGOMERY | SO. COFFEYVILLE UNIT | 12 | | | | 11 | 35 | 16 | E | L | 07/16/2012 |
| 3 | MONTGOMERY | SO. COFFEYVILLE UNIT | 10 | | | | 11 | 35 | 16 | E | L | 07/16/2012 |
| 3 | MONTGOMERY | SO. COFFEYVILLE UNIT | 08 | | | | 11 | 35 | 16 | E | L | 07/16/2012 |
| 3 | MONTGOMERY | SO. COFFEYVILLE UNIT | 07 | | | | 11 | 35 | 16 | E | L | 07/16/2012 |
| 3 | MONTGOMERY | SO. COFFEYVILLE UNIT | 06 | | | | 11 | 35 | 16 | E | L | 07/16/2012 |
| 3 | MONTGOMERY | SO. COFFEYVILLE UNIT | 05 | | | | 11 | 35 | 16 | E | L | 07/16/2012 |
| 3 | MONTGOMERY | SO. COFFEYVILLE UNIT | 03 | | | | 11 | 35 | 16 | E | L | 07/16/2012 |
| 3 | MONTGOMERY | SO. COFFEYVILLE UNIT | 01 | | | | 11 | 35 | 16 | E | L | 07/16/2012 |
| 3 | MONTGOMERY | SO. COFFEYVILLE UNIT | 11 | | | | 11 | 35 | 16 | E | L | 07/16/2012 |
| 3 | MONTGOMERY | SO. COFFEYVILLE UNIT | 04 | | | | 11 | 35 | 16 | E | L | 07/16/2012 |
| 3 | MONTGOMERY | SO. COFFEYVILLE UNIT | 09 | | | | 11 | 35 | 16 | E | L | 07/16/2012 |
| 3 | MONTGOMERY | Shaw | SHA18 | NW | NE | NE | 12 | 35 | 16 | E | DUP | 03/23/2007 |
| 3 | MONTGOMERY | Shaw | SHA17 | NE | NE | NE | 12 | 35 | 16 | E | DUP | 03/23/2007 |
| 3 | MONTGOMERY | LAY | 2 | | | | 18 | 35 | 16 | E | OP | 11/17/2010 |
| 3 | MONTGOMERY | LAY | 1 | | | | 18 | 35 | 16 | E | OP | 11/17/2010 |
| 3 | MONTGOMERY | LAY | 11 | | | | 18 | 35 | 16 | E | OP | 11/17/2010 |
| 3 | MONTGOMERY | LAY | 12 | | | | 18 | 35 | 16 | E | OP | 11/17/2010 |
| 3 | MONTGOMERY | LAY | 6 | | | | 18 | 35 | 16 | E | OP | 11/17/2010 |
| 3 | MONTGOMERY | LAY | 3 | | | | 18 | 35 | 16 | E | OP | 11/17/2010 |
| 3 | MONTGOMERY | LAY | 5 | | | | 18 | 35 | 16 | E | OP | 11/17/2010 |
| 3 | MONTGOMERY | LAY | 10 | | | | 18 | 35 | 16 | E | OP | 11/17/2010 |
| 3 | MONTGOMERY | LAY | 7 | | | | 18 | 35 | 16 | E | OP | 11/17/2010 |
| 3 | MONTGOMERY | LAY | 4 | | | | 18 | 35 | 16 | E | OP | 11/17/2010 |
| 3 | MONTGOMERY | LAY | 9 | | | | 18 | 35 | 16 | E | OP | 11/17/2010 |
| 3 | MONTGOMERY | LAY | 8 | | | | 18 | 35 | 16 | E | OP | 11/17/2010 |
| 3 | MONTGOMERY | LAY | 13 | | | | 18 | 35 | 16 | E | OP | 11/17/2010 |
| 3 | MONTGOMERY | LAY | 14 | | | | 18 | 35 | 16 | E | OP | 11/17/2010 |
| 3 | MONTGOMERY | JERRY M. HOOVER | (HOV02) | | NW | NE | 5 | 35 | 17 | E | NWL | 03/31/2014 |
| 3 | MONTGOMERY | JONES (NOT COOK) | 2 | NE | SE | SE | 6 | 35 | 17 | E | O | 02/10/2015 |
| 3 | MONTGOMERY | JONES (NOT COOK) | 3 | NE | SE | SE | 6 | 35 | 17 | E | O | 02/10/2015 |
| 3 | MONTGOMERY | JONES-WITWER (NOT COOK) | 1 | NW | SE | SE | 6 | 35 | 17 | E | O | 02/10/2015 |

Wells/Records Removed from "Requiring Action"

| DIST | COUNTY | LEASE NAME | WELL NO | Q-3 | Q-2 | Q-1 | SEC | TWP | RNG | DIR | RECODE | REMOVE DATE |
|------|------------|----------------------|------------|-----|-----|-----|-----|-----|-----|-----|--------|-------------|
| 3 | MONTGOMERY | KIZZIRE (NOT COOK) | 2 | | | SE | 6 | 35 | 17 | E | O | 02/10/2015 |
| 3 | MONTGOMERY | KIZZIRE (NOT COOK) | 3 | SW | SE | SE | 6 | 35 | 17 | E | O | 02/10/2015 |
| 3 | MONTGOMERY | KIZZIRE (NOT COOK) | 1 | | SW | SE | 6 | 35 | 17 | E | O | 02/10/2015 |
| 3 | MONTGOMERY | DAN LINN | (LIN02) | SE | NW | NE | 8 | 35 | 17 | E | NWL | 12/30/2009 |
| 3 | NEOSHO | RIDOUT (DAVIS) | (08) | | | NE | 2 | 27 | 18 | E | NWL | 08/29/2006 |
| 3 | NEOSHO | RIDOUT (DAVIS) | (07) | | | NE | 2 | 27 | 18 | E | NWL | 08/29/2006 |
| 3 | NEOSHO | RIDOUT (DAVIS) | (05) | | | NE | 2 | 27 | 18 | E | NWL | 08/29/2006 |
| 3 | NEOSHO | RIDOUT (DAVIS) | (04) | | | NE | 2 | 27 | 18 | E | NWL | 08/29/2006 |
| 3 | NEOSHO | RIDOUT (DAVIS) | (03) | | | NE | 2 | 27 | 18 | E | NWL | 08/29/2006 |
| 3 | NEOSHO | RIDOUT (DAVIS) | (02) | | | NE | 2 | 27 | 18 | E | NWL | 08/29/2006 |
| 3 | NEOSHO | BARKER | 122 | | | SW | 4 | 27 | 18 | E | NWL | 03/18/2002 |
| 3 | NEOSHO | BURRIS | 47 | | | NE | 9 | 27 | 18 | E | D | 01/01/1998 |
| 3 | NEOSHO | BURRIS | 4 (45) | | | NE | 9 | 27 | 18 | E | D | 01/01/1998 |
| 3 | NEOSHO | BURRIS | 5 (43) | | | NE | 9 | 27 | 18 | E | D | 01/01/1998 |
| 3 | NEOSHO | BURRIS | 42 | | | NE | 9 | 27 | 18 | E | D | 01/01/1998 |
| 3 | NEOSHO | BURRIS | 38 | | | NE | 9 | 27 | 18 | E | D | 01/01/1998 |
| 3 | NEOSHO | BURRIS | 2 (37) | | | NE | 9 | 27 | 18 | E | D | 01/01/1998 |
| 3 | NEOSHO | BURRIS | 13 (35) | | | NE | 9 | 27 | 18 | E | D | 01/01/1998 |
| 3 | NEOSHO | BURRIS | 1 (33) | | | NE | 9 | 27 | 18 | E | D | 01/01/1998 |
| 3 | NEOSHO | BURRIS | 17 | | | NE | 9 | 27 | 18 | E | DUP | 03/18/2002 |
| 3 | NEOSHO | BURRIS | 15 | | | NE | 9 | 27 | 18 | E | DUP | 03/18/2002 |
| 3 | NEOSHO | BURRIS | OW-13 | | | NE | 9 | 27 | 18 | E | DUP | 03/18/2002 |
| 3 | NEOSHO | BURRIS | 12 | | | NE | 9 | 27 | 18 | E | DUP | 03/18/2002 |
| 3 | NEOSHO | BURRIS | 11 | | | NE | 9 | 27 | 18 | E | DUP | 03/18/2002 |
| 3 | NEOSHO | BURRIS | W-9-T (53) | | | NE | 9 | 27 | 18 | E | NWL | 03/18/2002 |
| 3 | NEOSHO | BURRIS | 10 (46) | | | NE | 9 | 27 | 18 | E | NWL | 03/18/2002 |
| 3 | NEOSHO | BURRIS | 32 | | | NE | 9 | 27 | 18 | E | NWL | 03/18/2002 |
| 3 | NEOSHO | BURRIS | 20 | | | NE | 9 | 27 | 18 | E | NWL | 03/18/2002 |
| 3 | NEOSHO | BURRIS | 1 | | | NE | 9 | 27 | 18 | E | OPF | 06/30/2008 |
| 3 | NEOSHO | BUSSMAN | 4 | | | SW | 9 | 27 | 18 | E | OP | 03/10/2006 |
| 3 | NEOSHO | BUSSMAN | 3 | | | SW | 9 | 27 | 18 | E | OP | 03/10/2006 |
| 3 | NEOSHO | BUSSMAN | 1 | | | SW | 9 | 27 | 18 | E | OP | 03/10/2006 |
| 3 | NEOSHO | BUSSMAN | 2 | | | SW | 9 | 27 | 18 | E | OP | 03/10/2006 |
| 3 | NEOSHO | VILLAGE CREEK II AME | 18 | SE | NE | SE | 9 | 27 | 18 | E | NWL | 05/17/2001 |
| 3 | NEOSHO | Casper | CASA1 | SE | NE | SE | 10 | 27 | 18 | E | DUP | 05/30/2007 |
| 3 | NEOSHO | CASPER | 22 | | W2 | NW | 10 | 27 | 18 | E | POP | 09/19/2001 |
| 3 | NEOSHO | VILLAGE CREEK II CAS | 46 | | | SW | 10 | 27 | 18 | E | POP | 06/05/2001 |
| 3 | NEOSHO | CASPER (MOREHART) | EXCAVATION | | | SW | 11 | 27 | 18 | E | D | 01/06/2011 |
| 3 | NEOSHO | CASPER (RUSSELL) | (MCA-OW1) | NW | SE | NW | 11 | 27 | 18 | E | POP | 11/01/2011 |
| 3 | NEOSHO | RICKERSON (McAdams) | OW 1 | | NE | SE | 12 | 27 | 18 | E | O | 07/21/2015 |
| 3 | NEOSHO | RICKERSON (McAdams) | 07 | | NE | SE | 12 | 27 | 18 | E | O | 02/09/2015 |
| 3 | NEOSHO | RICKERSON (McAdams) | 01 | | NE | SE | 12 | 27 | 18 | E | O | 02/09/2015 |
| 3 | NEOSHO | RICKERSON (McAdams) | 09 | | NE | SE | 12 | 27 | 18 | E | O | 02/09/2015 |
| 3 | NEOSHO | RICKERSON (McAdams) | 08 | | NE | SE | 12 | 27 | 18 | E | O | 02/09/2015 |
| 3 | NEOSHO | RICKERSON (McAdams) | 06 | | NE | SE | 12 | 27 | 18 | E | O | 02/09/2015 |
| 3 | NEOSHO | RICKERSON (McAdams) | 05 | | NE | SE | 12 | 27 | 18 | E | O | 02/09/2015 |
| 3 | NEOSHO | RICKERSON (McAdams) | 04 | | NE | SE | 12 | 27 | 18 | E | O | 02/09/2015 |
| 3 | NEOSHO | RICKERSON (McAdams) | 02 | | NE | SE | 12 | 27 | 18 | E | O | 02/09/2015 |
| 3 | NEOSHO | RICKERSON (McAdams) | 10 | | NE | SE | 12 | 27 | 18 | E | O | 02/09/2015 |
| 3 | NEOSHO | RICKERSON (McAdams) | 03 | | NE | SE | 12 | 27 | 18 | E | O | 02/09/2015 |
| 3 | NEOSHO | BLUME | 4 | | | SE | 13 | 27 | 18 | E | DUP | 03/04/2010 |
| 3 | NEOSHO | BLUME | 3 | | | SE | 13 | 27 | 18 | E | DUP | 03/04/2010 |
| 3 | NEOSHO | BLUME | 1 | | | SE | 13 | 27 | 18 | E | DUP | 03/04/2010 |
| 3 | NEOSHO | BLUME | 2 | | | SE | 13 | 27 | 18 | E | DUP | 03/04/2010 |
| 3 | NEOSHO | CASSINGHAM | 4 | | E2 | SE | 13 | 27 | 18 | E | DUP | 06/04/2008 |
| 3 | NEOSHO | CASSINGHAM | 1 | | E2 | SE | 13 | 27 | 18 | E | DUP | 06/04/2008 |
| 3 | NEOSHO | CASSINGHAM | 5 | | E2 | SE | 13 | 27 | 18 | E | DUP | 06/04/2008 |
| 3 | NEOSHO | CASSINGHAM | 2 | | E2 | SE | 13 | 27 | 18 | E | DUP | 06/04/2008 |
| 3 | NEOSHO | CASSINGHAM | 3 | | E2 | SE | 13 | 27 | 18 | E | DUP | 06/04/2008 |

Wells/Records Removed from "Requiring Action"

| DIST | COUNTY | LEASE NAME | WELL NO | Q-3 | Q-2 | Q-1 | SEC | TWP | RNG | DIR | RECODE | REMOVE DATE |
|------|--------|-------------------------|---------|-----|-----|-----|-----|-----|-----|-----|--------|-------------|
| 3 | NEOSHO | CASSINGHAM (BLOOM) | (16) | | NE | SE | 13 | 27 | 18 | E | NWL | 06/30/2006 |
| 3 | NEOSHO | CASSINGHAM (BLOOM) | (04) | | E2 | SE | 13 | 27 | 18 | E | NWL | 06/06/2006 |
| 3 | NEOSHO | UTHMANN | 1 | | W2 | SE | 13 | 27 | 18 | E | POP | 06/04/2008 |
| 3 | NEOSHO | UTHMANN | 2 | | W2 | SE | 13 | 27 | 18 | E | POP | 06/04/2008 |
| 3 | NEOSHO | UTHMANN | 3 | | W2 | SE | 13 | 27 | 18 | E | POP | 06/04/2008 |
| 3 | NEOSHO | UTHMANN | 5 | | W2 | SE | 13 | 27 | 18 | E | POP | 06/04/2008 |
| 3 | NEOSHO | UTHMANN | 6 | | W2 | SE | 13 | 27 | 18 | E | POP | 06/04/2008 |
| 3 | NEOSHO | UTHMANN | 7 | | W2 | SE | 13 | 27 | 18 | E | POP | 06/04/2008 |
| 3 | NEOSHO | UTHMANN | 13 | | W2 | SE | 13 | 27 | 18 | E | POP | 06/04/2008 |
| 3 | NEOSHO | UTHMANN | 12 | | W2 | SE | 13 | 27 | 18 | E | POP | 06/04/2008 |
| 3 | NEOSHO | UTHMANN | 11 | | W2 | SE | 13 | 27 | 18 | E | POP | 06/04/2008 |
| 3 | NEOSHO | UTHMANN | 10 | | W2 | SE | 13 | 27 | 18 | E | POP | 06/04/2008 |
| 3 | NEOSHO | UTHMANN | 8 | | W2 | SE | 13 | 27 | 18 | E | POP | 06/04/2008 |
| 3 | NEOSHO | UTHMANN | 4 | | W2 | SE | 13 | 27 | 18 | E | POP | 06/04/2008 |
| 3 | NEOSHO | UTHMANN | 9 | | W2 | SE | 13 | 27 | 18 | E | POP | 06/04/2008 |
| 3 | NEOSHO | VILLAGE CREEK/CASPER | 22 | | | NW | 15 | 27 | 18 | E | NWL | 09/19/2001 |
| 3 | NEOSHO | VILLAGE CREEK/CASPER | 9 | | | NW | 15 | 27 | 18 | E | NWL | 09/19/2001 |
| 3 | NEOSHO | VILLAGE CREEK/CASPER | 6 | | | NW | 15 | 27 | 18 | E | NWL | 09/19/2001 |
| 3 | NEOSHO | VILLAGE CREEK/CASPER | 5 | | | NW | 15 | 27 | 18 | E | NWL | 09/19/2001 |
| 3 | NEOSHO | WHITAKER- | 1 | | | NW | 15 | 27 | 18 | E | NWL | 01/19/2010 |
| 3 | NEOSHO | Casper | CASOW1 | SE | NE | SW | 22 | 27 | 18 | E | OP | 07/24/2009 |
| 3 | NEOSHO | THOMPSON (BRINKMEYER) | 04 | | SE | SE | 24 | 27 | 18 | E | OP | 03/10/2015 |
| 3 | NEOSHO | THOMPSON (BRINKMEYER) | 03 | | SE | SE | 24 | 27 | 18 | E | OP | 03/10/2015 |
| 3 | NEOSHO | THOMPSON (BUSSMAN) | 01 | | SE | SE | 24 | 27 | 18 | E | OP | 03/10/2015 |
| 3 | NEOSHO | THOMPSON, WESLEY | OW-8 | | E2 | SE | 24 | 27 | 18 | E | DUP | 03/10/2015 |
| 3 | NEOSHO | THOMPSON, WESLEY | OW-2 | | E2 | SE | 24 | 27 | 18 | E | DUP | 03/10/2015 |
| 3 | NEOSHO | THOMPSON, WESLEY | OW-6 | | E2 | SE | 24 | 27 | 18 | E | DUP | 03/10/2015 |
| 3 | NEOSHO | THOMPSON, WESLEY | OW-7 | | E2 | SE | 24 | 27 | 18 | E | DUP | 03/10/2015 |
| 3 | NEOSHO | THOMPSON, WESLEY | OW-3 | | N2 | NE | 25 | 27 | 18 | E | DUP | 03/10/2015 |
| 3 | NEOSHO | THOMPSON, WESLEY | OW-5 | | N2 | NE | 25 | 27 | 18 | E | DUP | 03/10/2015 |
| 3 | NEOSHO | THOMPSON, WESLEY | OW-1 | | E2 | SE | 25 | 27 | 18 | E | DUP | 03/10/2015 |
| 3 | NEOSHO | THOMPSON, WESLEY | OW-4 | | N2 | NE | 25 | 27 | 18 | E | DUP | 03/10/2015 |
| 3 | NEOSHO | RUSH | 6 | | | NW | 27 | 27 | 18 | E | ER | 02/21/2002 |
| 3 | NEOSHO | RUSH | 5 | | | NW | 27 | 27 | 18 | E | ER | 02/21/2002 |
| 3 | NEOSHO | RUSH | 7 | | | NW | 27 | 27 | 18 | E | ER | 02/21/2002 |
| 3 | NEOSHO | RUSH | 8 | | | NW | 27 | 27 | 18 | E | ER | 02/21/2002 |
| 3 | NEOSHO | RUSH | 7 | | E2 | NE | 27 | 27 | 18 | E | NWL | 02/21/2002 |
| 3 | NEOSHO | RUSH | 4 | | E2 | NE | 27 | 27 | 18 | E | NWL | 02/21/2002 |
| 3 | NEOSHO | RUSH | 3 | | E2 | NE | 27 | 27 | 18 | E | NWL | 02/21/2002 |
| 3 | NEOSHO | FAULKNER | 2 | | | NE | 32 | 27 | 18 | E | NWL | 12/11/2002 |
| 3 | NEOSHO | TONY MASTERS (GARRISON) | (HOT03) | NE | NW | SW | 33 | 27 | 18 | E | NWL | 09/26/2014 |
| 3 | NEOSHO | CULBERTSON | 14 | | | NE | 1 | 27 | 19 | E | D | 01/01/2000 |
| 3 | NEOSHO | ALFORD | 23 | | SE | NE | 4 | 27 | 19 | E | PRP | 02/10/2015 |
| 3 | NEOSHO | ALFORD | 04 | | SE | NE | 4 | 27 | 19 | E | PRP | 02/10/2015 |
| 3 | NEOSHO | ALFORD | 03 | | SE | NE | 4 | 27 | 19 | E | PRP | 02/10/2015 |
| 3 | NEOSHO | ALFORD | 22 | | SE | NE | 4 | 27 | 19 | E | PRP | 02/10/2015 |
| 3 | NEOSHO | ALFORD | 02 | | SE | NE | 4 | 27 | 19 | E | PRP | 02/10/2015 |
| 3 | NEOSHO | ALFORD | 05 | | SE | NE | 4 | 27 | 19 | E | PRP | 02/10/2015 |
| 3 | NEOSHO | ALFORD | 01 | | SE | NE | 4 | 27 | 19 | E | PRP | 02/10/2015 |
| 3 | NEOSHO | ALFORD | 02A | | SE | NE | 4 | 27 | 19 | E | PRP | 02/10/2015 |
| 3 | NEOSHO | ALFORD | 14 | | SE | NE | 4 | 27 | 19 | E | PRP | 02/10/2015 |
| 3 | NEOSHO | ALFORD | 06 | | SE | NE | 4 | 27 | 19 | E | PRP | 02/10/2015 |
| 3 | NEOSHO | ALFORD | 07 | | SE | NE | 4 | 27 | 19 | E | PRP | 02/10/2015 |
| 3 | NEOSHO | ALFORD | 12 | | SE | NE | 4 | 27 | 19 | E | PRP | 02/10/2015 |
| 3 | NEOSHO | ALFORD | 15 | | SE | NE | 4 | 27 | 19 | E | PRP | 02/10/2015 |
| 3 | NEOSHO | ALFORD | 16 | | SE | NE | 4 | 27 | 19 | E | PRP | 02/10/2015 |
| 3 | NEOSHO | ALFORD | 13 | | SE | NE | 4 | 27 | 19 | E | PRP | 02/10/2015 |
| 3 | NEOSHO | ALFORD | 20 | | SE | NE | 4 | 27 | 19 | E | PRP | 02/10/2015 |
| 3 | NEOSHO | ALFORD | 21 | | SE | NE | 4 | 27 | 19 | E | PRP | 02/10/2015 |

Wells/Records Removed from "Requiring Action"

| DIST | COUNTY | LEASE NAME | WELL NO | Q-3 | Q-2 | Q-1 | SEC | TWP | RNG | DIR | RECODE | REMOVE DATE |
|------|--------|-------------------|----------|-----|-----|-----|-----|-----|-----|-----|--------|-------------|
| 3 | NEOSHO | BURGHART | 2 | | | SE | 4 | 27 | 19 | E | OP | 02/09/2015 |
| 3 | NEOSHO | BURGHART | 4 | | | SE | 4 | 27 | 19 | E | OP | 02/09/2015 |
| 3 | NEOSHO | BURGHART | 3 | | | SE | 4 | 27 | 19 | E | OP | 02/09/2015 |
| 3 | NEOSHO | BURGHART | 5 | | | SE | 4 | 27 | 19 | E | OP | 02/09/2015 |
| 3 | NEOSHO | BURGHART | 9 | | | SW | 4 | 27 | 19 | E | OP | 02/09/2015 |
| 3 | NEOSHO | BURGHART | 8 | | | SE | 4 | 27 | 19 | E | OP | 02/09/2015 |
| 3 | NEOSHO | BURGHART | 7 | | | SE | 4 | 27 | 19 | E | OP | 02/09/2015 |
| 3 | NEOSHO | BURGHART | 6 | | | SE | 4 | 27 | 19 | E | OP | 02/09/2015 |
| 3 | NEOSHO | BURGHART | 1 | | | SE | 4 | 27 | 19 | E | OP | 02/09/2015 |
| 3 | NEOSHO | Big Creek Ranch | (BCR03) | NW | NE | SW | 15 | 27 | 19 | E | L | 03/16/2009 |
| 3 | NEOSHO | COOPER | OW-1 | | SW | SW | 18 | 27 | 19 | E | CONP | 06/15/2015 |
| 3 | NEOSHO | KRUEGER | (35) | | | SW | 19 | 27 | 19 | E | ER | 03/01/2005 |
| 3 | NEOSHO | KRUEGER | (16) | | | SW | 19 | 27 | 19 | E | ER | 03/01/2005 |
| 3 | NEOSHO | KRUEGER | (37) | | | SW | 19 | 27 | 19 | E | NWL | 04/11/2006 |
| 3 | NEOSHO | RENSING | 17X | | | SE | 19 | 27 | 19 | E | DUP | 04/10/2006 |
| 3 | NEOSHO | RENSING | 21X | | | SE | 19 | 27 | 19 | E | DUP | 04/10/2006 |
| 3 | NEOSHO | RENSING | 20X | | | SE | 19 | 27 | 19 | E | DUP | 04/10/2006 |
| 3 | NEOSHO | RENSING | 4X | | | SE | 19 | 27 | 19 | E | DUP | 04/10/2006 |
| 3 | NEOSHO | RENSING | (29) | | | SE | 19 | 27 | 19 | E | NWL | 04/11/2006 |
| 3 | NEOSHO | RENSING | (07) | | | SE | 19 | 27 | 19 | E | NWL | 04/11/2006 |
| 3 | NEOSHO | MATZEK (ELROD) | OW 1 | | | NW | 20 | 27 | 19 | E | OP | 01/07/2015 |
| 3 | NEOSHO | MATZEK (ELROD) | OW 2 | | | NW | 20 | 27 | 19 | E | OP | 01/07/2015 |
| 3 | NEOSHO | MATZEK (ELROD) | OW 3 | | | NW | 20 | 27 | 19 | E | OP | 01/07/2015 |
| 3 | NEOSHO | MATZEK (ELROD) | OW 4 | | | NW | 20 | 27 | 19 | E | OP | 01/07/2015 |
| 3 | NEOSHO | MATZEK (HASTY) | I-2 | | | NW | 20 | 27 | 19 | E | O | 01/07/2015 |
| 3 | NEOSHO | MATZEK (HASTY) | 1-WS | | | NW | 20 | 27 | 19 | E | O | 01/07/2015 |
| 3 | NEOSHO | MATZEK (HASTY) | I-5 | | | NW | 20 | 27 | 19 | E | O | 01/07/2015 |
| 3 | NEOSHO | MATZEK (HASTY) | 15 | | | NW | 20 | 27 | 19 | E | O | 01/07/2015 |
| 3 | NEOSHO | MATZEK (HASTY) | 19 | | | NW | 20 | 27 | 19 | E | O | 01/07/2015 |
| 3 | NEOSHO | MATZEK (HASTY) | 17 | | | NW | 20 | 27 | 19 | E | O | 01/07/2015 |
| 3 | NEOSHO | MATZEK (HASTY) | 14 | | | NW | 20 | 27 | 19 | E | O | 01/07/2015 |
| 3 | NEOSHO | MATZEK (HASTY) | 13 | | | NW | 20 | 27 | 19 | E | O | 01/07/2015 |
| 3 | NEOSHO | MATZEK (HASTY) | 12 | | | NW | 20 | 27 | 19 | E | O | 01/07/2015 |
| 3 | NEOSHO | MATZEK (HASTY) | 10 | | | NW | 20 | 27 | 19 | E | O | 01/07/2015 |
| 3 | NEOSHO | MATZEK (HASTY) | 09 | | | NW | 20 | 27 | 19 | E | O | 01/07/2015 |
| 3 | NEOSHO | MATZEK (HASTY) | 08 | | | NW | 20 | 27 | 19 | E | O | 01/07/2015 |
| 3 | NEOSHO | MATZEK (HASTY) | 07 | | | NW | 20 | 27 | 19 | E | O | 01/07/2015 |
| 3 | NEOSHO | MATZEK (HASTY) | 07 | | | NW | 20 | 27 | 19 | E | O | 01/07/2015 |
| 3 | NEOSHO | MATZEK (HASTY) | 06 | | | NW | 20 | 27 | 19 | E | O | 01/07/2015 |
| 3 | NEOSHO | MATZEK (HASTY) | 06 | | | NW | 20 | 27 | 19 | E | O | 01/07/2015 |
| 3 | NEOSHO | MATZEK (HASTY) | I-4 | | | NW | 20 | 27 | 19 | E | O | 01/07/2015 |
| 3 | NEOSHO | MATZEK (HASTY) | 18 | | | NW | 20 | 27 | 19 | E | O | 01/07/2015 |
| 3 | NEOSHO | MATZEK (HASTY) | 11 | | | NW | 20 | 27 | 19 | E | O | 01/07/2015 |
| 3 | NEOSHO | MATZEK (HASTY) | I-1 | | | NW | 20 | 27 | 19 | E | O | 01/07/2015 |
| 3 | NEOSHO | MATZEK (HASTY) | 05 | | | NW | 20 | 27 | 19 | E | O | 01/07/2015 |
| 3 | NEOSHO | MATZEK (HASTY) | 16 | | | NW | 20 | 27 | 19 | E | O | 01/07/2015 |
| 3 | NEOSHO | MATZEK (HASTY) | 19 | | NW | NW | 20 | 27 | 19 | E | OP | 01/07/2015 |
| 3 | NEOSHO | MATZEK (REDBURN) | OW-1 | | | NW | 20 | 27 | 19 | E | OPF | 01/07/2015 |
| 3 | NEOSHO | MATZEK (REDBURN) | OW-2 | | | NW | 20 | 27 | 19 | E | OPF | 01/07/2015 |
| 3 | NEOSHO | DEWEESE | 10 | | E2 | SW | 27 | 27 | 19 | E | OP | 05/28/2015 |
| 3 | NEOSHO | DEWEESE | 04 | | E2 | SW | 27 | 27 | 19 | E | OP | 05/28/2015 |
| 3 | NEOSHO | DEWEESE | 01 | | E2 | SW | 27 | 27 | 19 | E | OP | 05/28/2015 |
| 3 | NEOSHO | BEALE LSE CLEANUP | (BEAOW3) | NE | NW | SE | 29 | 27 | 19 | E | D | 06/01/2011 |
| 3 | NEOSHO | NEOSHO Co. RD 200 | (NEO-01) | SE | SE | SE | 29 | 27 | 19 | E | NWL | 12/30/2009 |
| 3 | NEOSHO | PARKER-BRAZLE | (BRA04) | SE | NW | NE | 30 | 27 | 19 | E | LP | 04/01/2015 |
| 3 | NEOSHO | PARKER-BRAZLE | (BRA01) | NE | NW | NE | 30 | 27 | 19 | E | LP | 04/01/2015 |
| 3 | NEOSHO | PARKER-BRAZLE | (BRA02) | NE | NW | NE | 30 | 27 | 19 | E | LP | 04/01/2015 |
| 3 | NEOSHO | PARKER-BRAZLE | (BRA03) | SE | NW | NE | 30 | 27 | 19 | E | LP | 04/01/2015 |
| 3 | NEOSHO | PARKER-BRAZLE | 05 | | NW | NE | 30 | 27 | 19 | E | OP | 04/01/2015 |

Wells/Records Removed from "Requiring Action"

| DIST | COUNTY | LEASE NAME | WELL NO | Q-3 | Q-2 | Q-1 | SEC | TWP | RNG | DIR | RECODE | REMOVE DATE |
|------|--------|-------------------------|------------|-----|-----|-----|-----|-----|-----|-----|--------|-------------|
| 3 | NEOSHO | PARKER-BRAZLE | 07 | | NW | NE | 30 | 27 | 19 | E | OP | 04/01/2015 |
| 3 | NEOSHO | PARKER-BRAZLE | 03 | | NW | NE | 30 | 27 | 19 | E | OP | 04/01/2015 |
| 3 | NEOSHO | PARKER-BRAZLE | 01 | | NW | NE | 30 | 27 | 19 | E | OP | 04/01/2015 |
| 3 | NEOSHO | CORBETT | 15 | | | NW | 18 | 27 | 20 | E | DUP | 11/15/2005 |
| 3 | NEOSHO | CORBETT | 1 | | | NW | 18 | 27 | 20 | E | DUP | 11/15/2005 |
| 3 | NEOSHO | CORBETT | 2 | | | NW | 18 | 27 | 20 | E | DUP | 11/15/2005 |
| 3 | NEOSHO | CORBETT | 3 | | | NW | 18 | 27 | 20 | E | DUP | 11/15/2005 |
| 3 | NEOSHO | CORBETT | 4 | | | NW | 18 | 27 | 20 | E | DUP | 11/15/2005 |
| 3 | NEOSHO | CORBETT | 17 | | | NW | 18 | 27 | 20 | E | DUP | 11/15/2005 |
| 3 | NEOSHO | CORBETT | 5 | | | NW | 18 | 27 | 20 | E | DUP | 11/15/2005 |
| 3 | NEOSHO | CORBETT | 16 | | | NW | 18 | 27 | 20 | E | DUP | 11/15/2005 |
| 3 | NEOSHO | CORBETT | 6 | | | NW | 18 | 27 | 20 | E | DUP | 11/15/2005 |
| 3 | NEOSHO | CORBETT | 12 | | | NW | 18 | 27 | 20 | E | DUP | 11/15/2005 |
| 3 | NEOSHO | CORBETT | 7 | | | NW | 18 | 27 | 20 | E | DUP | 11/15/2005 |
| 3 | NEOSHO | CORBETT | 9 | | | NW | 18 | 27 | 20 | E | DUP | 11/15/2005 |
| 3 | NEOSHO | CORBETT | 8 | | | NW | 18 | 27 | 20 | E | DUP | 11/15/2005 |
| 3 | NEOSHO | CORBETT | 14 | | | NW | 18 | 27 | 20 | E | DUP | 11/15/2005 |
| 3 | NEOSHO | CORBETT | 13 | | | NW | 18 | 27 | 20 | E | DUP | 11/15/2005 |
| 3 | NEOSHO | CORBETT | 11 | | | NW | 18 | 27 | 20 | E | DUP | 11/15/2005 |
| 3 | NEOSHO | CORBETT | 10 | | | NW | 18 | 27 | 20 | E | DUP | 11/15/2005 |
| 3 | NEOSHO | CORBETT | 17 | | | NW | 18 | 27 | 20 | E | DUP | 11/15/2005 |
| 3 | NEOSHO | AUSTIN-RUSH | (AUS06) | | SE | SW | 2 | 28 | 18 | E | NWL | 12/30/2009 |
| 3 | NEOSHO | PHILLIP STICH (MALONEY) | (STH12) | | | SE | 2 | 28 | 18 | E | NWL | 11/12/2010 |
| 3 | NEOSHO | PHILLIP STICH (MALONEY) | (STH11) | | | SE | 2 | 28 | 18 | E | NWL | 11/12/2010 |
| 3 | NEOSHO | WICKER (RETTING) | (WIC04) | NE | SE | SE | 2 | 28 | 18 | E | NWL | 12/30/2009 |
| 3 | NEOSHO | WICKER (RETTING) | (WIC03) | SW | NE | SE | 2 | 28 | 18 | E | NWL | 12/30/2009 |
| 3 | NEOSHO | WICKER (RETTING) | (WIC02) | NE | NE | SE | 2 | 28 | 18 | E | NWL | 12/30/2009 |
| 3 | NEOSHO | BROOKSHIRE | (26) | | | NE | 12 | 28 | 18 | E | NWL | 11/05/2004 |
| 3 | NEOSHO | BROOKSHIRE | (15) | | | NW | 12 | 28 | 18 | E | NWL | 11/05/2004 |
| 3 | NEOSHO | BROOKSHIRE | (09) | | | NE | 12 | 28 | 18 | E | NWL | 11/05/2004 |
| 3 | NEOSHO | CADDO | 2 | | | NW | 14 | 28 | 18 | E | DUP | 12/18/2014 |
| 3 | NEOSHO | CADDO | 9 | | | NW | 14 | 28 | 18 | E | DUP | 12/18/2014 |
| 3 | NEOSHO | CADDO | 4 | | | NW | 14 | 28 | 18 | E | DUP | 12/18/2014 |
| 3 | NEOSHO | CADDO | 7 | | | NW | 14 | 28 | 18 | E | DUP | 12/18/2014 |
| 3 | NEOSHO | CADDO | 10 | | | NW | 14 | 28 | 18 | E | DUP | 12/18/2014 |
| 3 | NEOSHO | CADDO | 3 | | | NW | 14 | 28 | 18 | E | DUP | 12/18/2014 |
| 3 | NEOSHO | CADDO | 1 | | | NW | 14 | 28 | 18 | E | DUP | 12/18/2014 |
| 3 | NEOSHO | CADDO | 5 | | | NW | 14 | 28 | 18 | E | DUP | 12/18/2014 |
| 3 | NEOSHO | CADDO | 6 | | | NW | 14 | 28 | 18 | E | DUP | 12/18/2014 |
| 3 | NEOSHO | CADDO | 8 | | | NW | 14 | 28 | 18 | E | DUP | 12/18/2014 |
| 3 | NEOSHO | DALEY | 3 | | | NE | 19 | 28 | 18 | E | O | 05/27/2015 |
| 3 | NEOSHO | DALEY | 4 | | | NE | 19 | 28 | 18 | E | O | 05/27/2015 |
| 3 | NEOSHO | DALEY | 2 | | | NE | 19 | 28 | 18 | E | O | 05/27/2015 |
| 3 | NEOSHO | DALEY | 5 | | | NE | 19 | 28 | 18 | E | O | 05/27/2015 |
| 3 | NEOSHO | DALEY | 6 | | | NE | 19 | 28 | 18 | E | O | 05/27/2015 |
| 3 | NEOSHO | DALEY | 7 | | | NE | 19 | 28 | 18 | E | O | 05/27/2015 |
| 3 | NEOSHO | DALEY | 1 | | | NE | 19 | 28 | 18 | E | O | 05/27/2015 |
| 3 | NEOSHO | CONVERSE (HENRY) | (CON-S-09) | | NW | SW | 20 | 28 | 18 | E | D | 06/14/2013 |
| 3 | NEOSHO | EAST CONVERSE | 16 | | | NE | 21 | 28 | 18 | E | NWL | 03/18/2002 |
| 3 | NEOSHO | EAST CONVERSE | 15 | | | NE | 21 | 28 | 18 | E | NWL | 03/18/2002 |
| 3 | NEOSHO | EAST CONVERSE | 10 | | | NE | 21 | 28 | 18 | E | NWL | 03/18/2002 |
| 3 | NEOSHO | HANDSHY | 2 | | NW | NW | 21 | 28 | 18 | E | OP | 05/28/2015 |
| 3 | NEOSHO | HANDSHY | 1 | | NE | NW | 21 | 28 | 18 | E | OP | 05/28/2015 |
| 3 | NEOSHO | GRAHAM (not TUCKER) | 2 | | NW | NW | 22 | 28 | 18 | E | OP | 02/28/2015 |
| 3 | NEOSHO | GRAHAM (not TUCKER) | 3 | | NW | NW | 22 | 28 | 18 | E | OP | 05/28/2015 |
| 3 | NEOSHO | BRAZIL | 30 | NE | SW | NW | 27 | 28 | 18 | E | NWL | 03/18/2002 |
| 3 | NEOSHO | BRAZIL | 29 | SW | NW | NW | 27 | 28 | 18 | E | NWL | 03/18/2002 |
| 3 | NEOSHO | BRAZIL | 28 | SW | NW | NW | 27 | 28 | 18 | E | NWL | 03/18/2002 |
| 3 | NEOSHO | BRAZIL | 27 | SE | NW | NW | 27 | 28 | 18 | E | NWL | 03/18/2002 |

Wells/Records Removed from "Requiring Action"

| DIST | COUNTY | LEASE NAME | WELL NO | Q-3 | Q-2 | Q-1 | SEC | TWP | RNG | DIR | RECODE | REMOVE DATE | |
|------|--------|-------------------------|-----------|-----|-----|-----|-----|-----|-----|-----|--------|-------------|------------|
| 3 | NEOSHO | BRAZIL | 24 | NE | SW | NW | 27 | 28 | 18 | E | NWL | 03/18/2002 | |
| 3 | NEOSHO | BRAZIL | 19 | SW | SE | NW | 27 | 28 | 18 | E | NWL | 03/18/2002 | |
| 3 | NEOSHO | HALL? | 05 | | | SW | 27 | 28 | 18 | E | ER | 01/21/2015 | |
| 3 | NEOSHO | HALL? | 14 | | | SW | 27 | 28 | 18 | E | ER | 01/21/2015 | |
| 3 | NEOSHO | HALL? | 13 | | | SW | 27 | 28 | 18 | E | ER | 01/21/2015 | |
| 3 | NEOSHO | HALL? | 12 | | | SW | 27 | 28 | 18 | E | ER | 01/21/2015 | |
| 3 | NEOSHO | HALL? | 11 | | | SW | 27 | 28 | 18 | E | ER | 01/21/2015 | |
| 3 | NEOSHO | HALL? | 16 | | | SW | 27 | 28 | 18 | E | ER | 01/21/2015 | |
| 3 | NEOSHO | HALL? | 17 | | | SW | 27 | 28 | 18 | E | ER | 01/21/2015 | |
| 3 | NEOSHO | HALL? | 09 | | | SW | 27 | 28 | 18 | E | ER | 01/21/2015 | |
| 3 | NEOSHO | HALL? | 18 | | | SW | 27 | 28 | 18 | E | ER | 01/21/2015 | |
| 3 | NEOSHO | HALL? | 08 | | | SW | 27 | 28 | 18 | E | ER | 01/21/2015 | |
| 3 | NEOSHO | HALL? | 06 | | | SW | 27 | 28 | 18 | E | ER | 01/21/2015 | |
| 3 | NEOSHO | HALL? | 10 | | | SW | 27 | 28 | 18 | E | ER | 01/21/2015 | |
| 3 | NEOSHO | HALL? | 04 | | | SW | 27 | 28 | 18 | E | ER | 01/21/2015 | |
| 3 | NEOSHO | HALL? | 03 | | | SW | 27 | 28 | 18 | E | ER | 01/21/2015 | |
| 3 | NEOSHO | HALL? | 02 | | | SW | 27 | 28 | 18 | E | ER | 01/21/2015 | |
| 3 | NEOSHO | HALL? | 01 | | | SW | 27 | 28 | 18 | E | ER | 01/21/2015 | |
| 3 | NEOSHO | HALL? | 21 | | | SW | 27 | 28 | 18 | E | ER | 01/21/2015 | |
| 3 | NEOSHO | HALL? | 20 | | | SW | 27 | 28 | 18 | E | ER | 01/21/2015 | |
| 3 | NEOSHO | HALL? | 15 | | | SW | 27 | 28 | 18 | E | ER | 01/21/2015 | |
| 3 | NEOSHO | HALL? | 19 | | | SW | 27 | 28 | 18 | E | ER | 01/21/2015 | |
| 3 | NEOSHO | HALL? | 07 | | | SW | 27 | 28 | 18 | E | ER | 01/21/2015 | |
| 3 | NEOSHO | ADAMS-RICHEY | TANKS C/U | | | W2 | 4 | 28 | 19 | E | D | 10/07/2013 | |
| 3 | NEOSHO | ADAMS-RICHEY | (ADA44) | | NE | SW | 4 | 28 | 19 | E | NWL | 08/02/2013 | |
| 3 | NEOSHO | ADAMS-RICHEY | (ADA41) | | | NW | 4 | 28 | 19 | E | NWL | 08/02/2013 | |
| 3 | NEOSHO | BURROUGHS | (BUR26) | | | SE | 4 | 28 | 19 | E | POP | 07/23/2014 | |
| 3 | NEOSHO | ALLEN OW | 1 | | | | 5 | 28 | 19 | E | OPF | 06/30/2008 | |
| 3 | NEOSHO | KEE | 12 | | E2 | SW | 6 | 28 | 19 | E | NWL | 03/18/2002 | |
| 3 | NEOSHO | BIDEAU (not Brookshire) | OW3 | | | NW | 7 | 28 | 19 | E | OPF | 04/02/2015 | |
| 3 | NEOSHO | BIDEAU (not Brookshire) | OW2 | | | NW | 7 | 28 | 19 | E | OPF | 04/02/2015 | |
| 3 | NEOSHO | BURRIS (not Brookshire) | 02 | NW | NW | NW | 7 | 28 | 19 | E | OP | 04/02/2015 | |
| 3 | NEOSHO | BURRIS (not Brookshire) | 01 | NW | NW | NW | 7 | 28 | 19 | E | OP | 04/02/2015 | |
| 3 | NEOSHO | BURRIS (not Brookshire) | W-3 | | | NW | 7 | 28 | 19 | E | OP | 04/02/2015 | |
| 3 | NEOSHO | BURRIS (not Brookshire) | 25 | | | NW | 7 | 28 | 19 | E | OP | 04/02/2015 | |
| 3 | NEOSHO | BURRIS (not Brookshire) | 26 | SW | | NW | 7 | 28 | 19 | E | OP | 04/02/2015 | |
| 3 | NEOSHO | BURRIS (not Brookshire) | W-1 | | | NW | 7 | 28 | 19 | E | OP | 04/02/2015 | |
| 3 | NEOSHO | BURRIS (not Brookshire) | W-2 | | | NW | 7 | 28 | 19 | E | OP | 04/02/2015 | |
| 3 | NEOSHO | LARUE II | (LAR21) | | | NW | 10 | 28 | 19 | E | NWL | 07/09/2012 | |
| 3 | NEOSHO | MIH (was LEATHERMAN) | (MIH OW6) | SW | NE | SE | 10 | 28 | 19 | E | OPF | 10/20/2015 | |
| 3 | NEOSHO | MIH (was LEATHERMAN) | (MIH OW4) | SW | NE | SE | 10 | 28 | 19 | E | OPF | 10/20/2015 | |
| 3 | NEOSHO | MIH (was LEATHERMAN) | (MIH OW5) | SW | NE | SE | 10 | 28 | 19 | E | OPF | 10/20/2015 | |
| 3 | NEOSHO | MIH (was LEATHERMAN) | (MIH OW3) | SW | NW | SE | 10 | 28 | 19 | E | OPF | 10/20/2015 | |
| 3 | NEOSHO | MIH (was LEATHERMAN) | (MIH OW1) | SE | NW | SE | 10 | 28 | 19 | E | OPF | 10/20/2015 | |
| 3 | NEOSHO | MIH (was LEATHERMAN) | (MIH OW2) | SE | NW | SE | 10 | 28 | 19 | E | OPF | 10/20/2015 | |
| 3 | NEOSHO | LaRUE | (11) | | | SW | 13 | 28 | 19 | E | POP | 06/30/2005 | |
| 3 | NEOSHO | LaRUE | (10) | | | SW | 13 | 28 | 19 | E | POP | 06/30/2005 | |
| 3 | NEOSHO | GEORGE | (GEOR08) | | NE | NW | 14 | 28 | 19 | E | NWL | 06/19/2006 | |
| 3 | NEOSHO | GEORGE | (GEOR07) | | | NW | NE | 14 | 28 | 19 | E | NWL | 06/19/2006 |
| 3 | NEOSHO | GEORGE | (GEOR02) | | | NE | NW | 14 | 28 | 19 | E | NWL | 06/19/2006 |
| 3 | NEOSHO | Hole (SHAW TWST) | (HOL33) | | | SW | 15 | 28 | 19 | E | NWL | 06/29/2007 | |
| 3 | NEOSHO | Hole (SHAW TWST) | (HOL22) | NE | SE | SW | 15 | 28 | 19 | E | NWL | 06/29/2007 | |
| 3 | NEOSHO | Hole (SHAW TWST) | (HOL17) | | | NE | SW | 15 | 28 | 19 | E | NWL | 06/29/2007 |
| 3 | NEOSHO | Hole (SHAW TWST) | (HOL09) | NE | SE | SW | 15 | 28 | 19 | E | NWL | 06/29/2007 | |
| 3 | NEOSHO | SHAW TOWNSITE | 1 | SE | SE | SW | 15 | 28 | 19 | E | DUP | 05/04/2006 | |
| 3 | NEOSHO | SWILER (was GEARHART) | 09 | NE | NE | NE | 15 | 28 | 19 | E | OP | 11/24/2015 | |
| 3 | NEOSHO | BARTHOLOMEW | 10 | | | | 17 | 28 | 19 | E | ER | 02/08/2013 | |
| 3 | NEOSHO | BARTHOLOMEW | 12 | | | | 17 | 28 | 19 | E | ER | 02/08/2013 | |
| 3 | NEOSHO | BARTHOLOMEW | 13 | | | | 17 | 28 | 19 | E | ER | 02/08/2013 | |

Wells/Records Removed from "Requiring Action"

| DIST | COUNTY | LEASE NAME | WELL NO | Q-3 | Q-2 | Q-1 | SEC | TWP | RNG | DIR | RECODE | REMOVE DATE |
|------|--------|--------------|---------|-----|-----|-----|-----|-----|-----|-----|--------|-------------|
| 3 | NEOSHO | BARTHOLOMEW | 14 | | | | 17 | 28 | 19 | E | ER | 02/08/2013 |
| 3 | NEOSHO | BARTHOLOMEW | 03 | | | | 17 | 28 | 19 | E | ER | 02/08/2013 |
| 3 | NEOSHO | BARTHOLOMEW | 02 | | | | 17 | 28 | 19 | E | ER | 02/08/2013 |
| 3 | NEOSHO | BARTHOLOMEW | 15 | | | | 17 | 28 | 19 | E | ER | 02/08/2013 |
| 3 | NEOSHO | BARTHOLOMEW | 11 | | | | 17 | 28 | 19 | E | ER | 02/08/2013 |
| 3 | NEOSHO | BARTHOLOMEW | 16 | | | | 17 | 28 | 19 | E | ER | 02/08/2013 |
| 3 | NEOSHO | BARTHOLOMEW | 17 | | | | 17 | 28 | 19 | E | ER | 02/08/2013 |
| 3 | NEOSHO | BARTHOLOMEW | 09 | | | | 17 | 28 | 19 | E | ER | 02/08/2013 |
| 3 | NEOSHO | BARTHOLOMEW | 08 | | | | 17 | 28 | 19 | E | ER | 02/08/2013 |
| 3 | NEOSHO | BARTHOLOMEW | 07 | | | | 17 | 28 | 19 | E | ER | 02/08/2013 |
| 3 | NEOSHO | BARTHOLOMEW | 06 | | | | 17 | 28 | 19 | E | ER | 02/08/2013 |
| 3 | NEOSHO | BARTHOLOMEW | 05 | | | | 17 | 28 | 19 | E | ER | 02/08/2013 |
| 3 | NEOSHO | BARTHOLOMEW | 01 | | | | 17 | 28 | 19 | E | ER | 02/08/2013 |
| 3 | NEOSHO | BARTHOLOMEW | 04 | | | | 17 | 28 | 19 | E | ER | 02/08/2013 |
| 3 | NEOSHO | KINNE | 12 | | | SW | 18 | 28 | 19 | E | ER | 03/23/2012 |
| 3 | NEOSHO | KINNE | 09 | | | SW | 18 | 28 | 19 | E | ER | 03/23/2012 |
| 3 | NEOSHO | KINNE | 11 | | | SW | 18 | 28 | 19 | E | ER | 03/23/2012 |
| 3 | NEOSHO | KINNE | 13 | | | SW | 18 | 28 | 19 | E | ER | 03/23/2012 |
| 3 | NEOSHO | KINNE | 14 | | | SW | 18 | 28 | 19 | E | ER | 03/23/2012 |
| 3 | NEOSHO | KINNE | 15 | | | SW | 18 | 28 | 19 | E | ER | 03/23/2012 |
| 3 | NEOSHO | KINNE | 10 | | | SW | 18 | 28 | 19 | E | ER | 03/23/2012 |
| 3 | NEOSHO | KINNE | 02 | | | SW | 18 | 28 | 19 | E | OP | 03/23/2012 |
| 3 | NEOSHO | KINNE | 04 | | | SW | 18 | 28 | 19 | E | OP | 03/23/2012 |
| 3 | NEOSHO | KINNE | 03 | | | SW | 18 | 28 | 19 | E | OP | 03/23/2012 |
| 3 | NEOSHO | KINNE | 06 | | | SW | 18 | 28 | 19 | E | OP | 03/23/2012 |
| 3 | NEOSHO | KINNE | 07 | | | SW | 18 | 28 | 19 | E | OP | 03/23/2012 |
| 3 | NEOSHO | KINNE | 08 | | | SW | 18 | 28 | 19 | E | OP | 03/23/2012 |
| 3 | NEOSHO | KINNE | 01 | | | SW | 18 | 28 | 19 | E | OP | 03/23/2012 |
| 3 | NEOSHO | KINNE | 05 | | | SW | 18 | 28 | 19 | E | OP | 03/23/2012 |
| 3 | NEOSHO | SHAW SOUTH | 72 | | | NE | 21 | 28 | 19 | E | NWL | 12/06/2001 |
| 3 | NEOSHO | SHAW SOUTH | 70 | | | SE | 21 | 28 | 19 | E | NWL | 12/06/2001 |
| 3 | NEOSHO | SHAW | 16 | | | SW | 22 | 28 | 19 | E | OPF | 06/30/2008 |
| 3 | NEOSHO | SHAW | 54 | | | SW | 22 | 28 | 19 | E | OPF | 06/30/2008 |
| 3 | NEOSHO | SHAW | 64 | | | SW | 22 | 28 | 19 | E | OPF | 06/30/2008 |
| 3 | NEOSHO | SHAW | 44 | | | SW | 22 | 28 | 19 | E | OPF | 06/30/2008 |
| 3 | NEOSHO | SHAW | 41 | | | SW | 22 | 28 | 19 | E | OPF | 06/30/2008 |
| 3 | NEOSHO | SHAW | 37 | | | SW | 22 | 28 | 19 | E | OPF | 06/30/2008 |
| 3 | NEOSHO | SHAW | 17 | | | SW | 22 | 28 | 19 | E | OPF | 06/30/2008 |
| 3 | NEOSHO | SHAW | 1 | | | SW | 22 | 28 | 19 | E | OPF | 06/30/2008 |
| 3 | NEOSHO | SHAW | 51 | | | SW | 22 | 28 | 19 | E | OPF | 06/30/2008 |
| 3 | NEOSHO | SHAW | 48 | | | SW | 22 | 28 | 19 | E | OPF | 06/30/2008 |
| 3 | NEOSHO | SHAW | 46 | | | SW | 22 | 28 | 19 | E | OPF | 06/30/2008 |
| 3 | NEOSHO | SHAW | 39 | | | SW | 22 | 28 | 19 | E | OPF | 06/30/2008 |
| 3 | NEOSHO | SHAW | 36 | | | SW | 22 | 28 | 19 | E | OPF | 06/30/2008 |
| 3 | NEOSHO | SHAW | 28 | | | SW | 22 | 28 | 19 | E | OPF | 06/30/2008 |
| 3 | NEOSHO | SHAW | 26 | | | SW | 22 | 28 | 19 | E | OPF | 06/30/2008 |
| 3 | NEOSHO | SHAW | 11 | | | SW | 22 | 28 | 19 | E | OPF | 06/30/2008 |
| 3 | NEOSHO | SHAW | 3 | | | SW | 22 | 28 | 19 | E | OPF | 06/30/2008 |
| 3 | NEOSHO | SHAW | 15 | | | SW | 22 | 28 | 19 | E | OPF | 06/30/2008 |
| 3 | NEOSHO | SHAW | 6 | | | SW | 22 | 28 | 19 | E | OPF | 06/30/2008 |
| 3 | NEOSHO | SHAW | 23 | | | SW | 22 | 28 | 19 | E | OPF | 06/30/2008 |
| 3 | NEOSHO | SHAW | 22 | | | SW | 22 | 28 | 19 | E | OPF | 06/30/2008 |
| 3 | NEOSHO | SHAW SOUTH | 25 | | | SW | 22 | 28 | 19 | E | NWL | 12/06/2001 |
| 3 | NEOSHO | SHAW SOUTH | 24 | | | SW | 22 | 28 | 19 | E | NWL | 12/06/2001 |
| 3 | NEOSHO | YANCY HUDSON | 7-23 | | | NE | 23 | 28 | 19 | E | DUP | 05/11/2015 |
| 3 | NEOSHO | YANCY HUDSON | 4-23 | | | SE | 23 | 28 | 19 | E | DUP | 05/11/2015 |
| 3 | NEOSHO | YANCY HUDSON | 3-23 | | | SE | 23 | 28 | 19 | E | DUP | 05/11/2015 |
| 3 | NEOSHO | YANCY HUDSON | 5-23 | | | SE | 23 | 28 | 19 | E | DUP | 05/11/2015 |
| 3 | NEOSHO | YANCY HUDSON | 6-23 | | | SE | 23 | 28 | 19 | E | DUP | 05/11/2015 |

Wells/Records Removed from "Requiring Action"

| DIST | COUNTY | LEASE NAME | WELL NO | Q-3 | Q-2 | Q-1 | SEC | TWP | RNG | DIR | RECODE | REMOVE DATE |
|------|--------|-----------------------|----------|-----|-----|-----|-----|-----|-----|-----|--------|-------------|
| 3 | NEOSHO | YANCY HUDSON | 2-23 | | | SE | 23 | 28 | 19 | E | DUP | 05/11/2015 |
| 3 | NEOSHO | YANCY HUDSON | 1-23 | | | SE | 23 | 28 | 19 | E | DUP | 05/11/2015 |
| 3 | NEOSHO | EXCELL/YARNELL | 31 | | | | 24 | 28 | 19 | E | NWL | 03/12/2001 |
| 3 | NEOSHO | EXCELL/YARNELL | 29 | | | | 24 | 28 | 19 | E | NWL | 03/18/2002 |
| 3 | NEOSHO | EXCELL/YARNELL | 28 | | | | 24 | 28 | 19 | E | NWL | 03/12/2001 |
| 3 | NEOSHO | EXCELL/KASTENS | 8 | | | NE | 25 | 28 | 19 | E | NWL | 03/18/2002 |
| 3 | NEOSHO | EXCELL/KASTENS | 4 | | | NE | 25 | 28 | 19 | E | NWL | 03/18/2002 |
| 3 | NEOSHO | EXCELL/YARNELL | 7 | | | NE | 25 | 28 | 19 | E | NWL | 03/12/2001 |
| 3 | NEOSHO | EXCELL/YARNELL | 6 | | | NE | 25 | 28 | 19 | E | NWL | 03/12/2001 |
| 3 | NEOSHO | EXCELL/YARNELL | 1 | | | NE | 25 | 28 | 19 | E | NWL | 03/12/2001 |
| 3 | NEOSHO | HARDING (not Hardins) | 1 | | NW | NE | 25 | 28 | 19 | E | DUP | 04/16/2015 |
| 3 | NEOSHO | HARDING (not Hardins) | 4 | | NW | NE | 25 | 28 | 19 | E | DUP | 04/16/2015 |
| 3 | NEOSHO | HARDING (not Hardins) | 2 | | NW | NE | 25 | 28 | 19 | E | DUP | 04/16/2015 |
| 3 | NEOSHO | HARDING (not Hardins) | 5 | | NW | NE | 25 | 28 | 19 | E | DUP | 04/16/2015 |
| 3 | NEOSHO | HARDING (not Hardins) | 3 | | NW | NE | 25 | 28 | 19 | E | DUP | 04/16/2015 |
| 3 | NEOSHO | ROBERTS | 1 | | | NE | 25 | 28 | 19 | E | DUP | 04/15/2015 |
| 3 | NEOSHO | ROBERTS | 2 | | | NE | 25 | 28 | 19 | E | DUP | 04/15/2015 |
| 3 | NEOSHO | ROBERTS | 3 | | | NE | 25 | 28 | 19 | E | DUP | 04/15/2015 |
| 3 | NEOSHO | ROBERTS | 4 | | | NE | 25 | 28 | 19 | E | DUP | 04/15/2015 |
| 3 | NEOSHO | YARNELL | 11 | | | | 25 | 28 | 19 | E | NWL | 03/10/2000 |
| 3 | NEOSHO | YARNELL | 10 | | | | 25 | 28 | 19 | E | NWL | 03/10/2000 |
| 3 | NEOSHO | YARNELL | 9 | | | | 25 | 28 | 19 | E | NWL | 03/10/2000 |
| 3 | NEOSHO | BOB KEPLEY | (KEP-1A) | NE | NE | NW | 26 | 28 | 19 | E | NWL | 12/10/2007 |
| 3 | NEOSHO | NEWELL | 07 | | | | 26 | 28 | 19 | E | ER | 02/07/2013 |
| 3 | NEOSHO | NEWELL | 21 | | | | 26 | 28 | 19 | E | ER | 02/07/2013 |
| 3 | NEOSHO | NEWELL | 20 | | | | 26 | 28 | 19 | E | ER | 02/07/2013 |
| 3 | NEOSHO | NEWELL | 19 | | | | 26 | 28 | 19 | E | ER | 02/07/2013 |
| 3 | NEOSHO | NEWELL | 18 | | | | 26 | 28 | 19 | E | ER | 02/07/2013 |
| 3 | NEOSHO | NEWELL | 01 | | | | 26 | 28 | 19 | E | ER | 02/07/2013 |
| 3 | NEOSHO | NEWELL | 02 | | | | 26 | 28 | 19 | E | ER | 02/07/2013 |
| 3 | NEOSHO | NEWELL | 03 | | | | 26 | 28 | 19 | E | ER | 02/07/2013 |
| 3 | NEOSHO | NEWELL | 04 | | | | 26 | 28 | 19 | E | ER | 02/07/2013 |
| 3 | NEOSHO | NEWELL | 06 | | | | 26 | 28 | 19 | E | ER | 02/07/2013 |
| 3 | NEOSHO | NEWELL | 17 | | | | 26 | 28 | 19 | E | ER | 02/07/2013 |
| 3 | NEOSHO | NEWELL | 16 | | | | 26 | 28 | 19 | E | ER | 02/07/2013 |
| 3 | NEOSHO | NEWELL | 15 | | | | 26 | 28 | 19 | E | ER | 02/07/2013 |
| 3 | NEOSHO | NEWELL | 14 | | | | 26 | 28 | 19 | E | ER | 02/07/2013 |
| 3 | NEOSHO | NEWELL | 13 | | | | 26 | 28 | 19 | E | ER | 02/07/2013 |
| 3 | NEOSHO | NEWELL | 12 | | | | 26 | 28 | 19 | E | ER | 02/07/2013 |
| 3 | NEOSHO | NEWELL | 11 | | | | 26 | 28 | 19 | E | ER | 02/07/2013 |
| 3 | NEOSHO | NEWELL | 10 | | | | 26 | 28 | 19 | E | ER | 02/07/2013 |
| 3 | NEOSHO | NEWELL | 09 | | | | 26 | 28 | 19 | E | ER | 02/07/2013 |
| 3 | NEOSHO | NEWELL | 08 | | | | 26 | 28 | 19 | E | ER | 02/07/2013 |
| 3 | NEOSHO | NEWELL | 05 | | | | 26 | 28 | 19 | E | ER | 02/07/2013 |
| 3 | NEOSHO | YANCY HUDSON | 6-26 | | | NE | 26 | 28 | 19 | E | OP | 05/11/2015 |
| 3 | NEOSHO | YANCY HUDSON | 7-26 | | | NE | 26 | 28 | 19 | E | OP | 05/11/2015 |
| 3 | NEOSHO | YANCY HUDSON | 5-26 | | | NE | 26 | 28 | 19 | E | OP | 05/11/2015 |
| 3 | NEOSHO | YANCY HUDSON | 4-26 | | | NE | 26 | 28 | 19 | E | OP | 05/11/2015 |
| 3 | NEOSHO | YANCY HUDSON | 3-26 | | | NE | 26 | 28 | 19 | E | OP | 05/11/2015 |
| 3 | NEOSHO | YANCY HUDSON | 1-26 | | | NE | 26 | 28 | 19 | E | OP | 05/11/2015 |
| 3 | NEOSHO | YANCY HUDSON | 2-26 | | | NE | 26 | 28 | 19 | E | OP | 05/11/2015 |
| 3 | NEOSHO | SHAW SOUTH | 4 | | | NE | 27 | 28 | 19 | E | NWL | 12/06/2001 |
| 3 | NEOSHO | MILFORD HALL | (HAL00) | | | SE | 28 | 28 | 19 | E | D | 04/01/2011 |
| 3 | NEOSHO | MCCOY (was KINNIE) | 01 | NW | NE | NW | 30 | 28 | 19 | E | OP | 10/15/2015 |
| 3 | NEOSHO | MCCOY (was KINNIE) | 08 | SE | NW | NW | 30 | 28 | 19 | E | OP | 10/15/2015 |
| 3 | NEOSHO | MCCOY (was KINNIE) | 06 | NW | NW | NE | 30 | 28 | 19 | E | OP | 10/15/2015 |
| 3 | NEOSHO | MCCOY (was KINNIE) | 13 | NE | NE | NW | 30 | 28 | 19 | E | OP | 10/15/2015 |
| 3 | NEOSHO | MCCOY (was NEELY) | 10 | | SE | NW | 30 | 28 | 19 | E | OP | 10/15/2015 |
| 3 | NEOSHO | MCCOY (was NEELY) | 11 | N2 | SE | NW | 30 | 28 | 19 | E | OP | 10/15/2015 |

Wells/Records Removed from "Requiring Action"

| DIST | COUNTY | LEASE NAME | WELL NO | Q-3 | Q-2 | Q-1 | SEC | TWP | RNG | DIR | RECODE | REMOVE DATE |
|------|--------|-------------------|---------|-----|-----|-----|-----|-----|-----|-----|--------|-------------|
| 3 | NEOSHO | MCCOY (was PRICE) | 1 | SE | SE | NW | 30 | 28 | 19 | E | PRP | 10/15/2015 |
| 3 | NEOSHO | ANGELTEN | 3 | | | SE | 16 | 28 | 20 | E | ER | 04/09/2015 |
| 3 | NEOSHO | ANGELTEN | 4 | | | SE | 16 | 28 | 20 | E | ER | 04/09/2015 |
| 3 | NEOSHO | ANGELTEN | 2 | | SE | SE | 16 | 28 | 20 | E | OP | 04/09/2015 |
| 3 | NEOSHO | ANGELTEN | 1 | | SE | SE | 16 | 28 | 20 | E | OP | 04/09/2015 |
| 3 | NEOSHO | Kinne | (KIN19) | NW | SW | SW | 18 | 28 | 20 | E | NWL | 08/09/2006 |
| 3 | NEOSHO | Kinne | (KIN12) | NE | SW | SW | 18 | 28 | 20 | E | NWL | 08/09/2006 |
| 3 | NEOSHO | Kinne | (KIN07) | SW | SE | SW | 18 | 28 | 20 | E | NWL | 06/30/2006 |
| 3 | NEOSHO | Kinne | (KIN01) | SE | SE | SW | 18 | 28 | 20 | E | NWL | 06/30/2006 |
| 3 | NEOSHO | Kinne | KIN26 | SW | SW | SW | 18 | 28 | 20 | E | NWL | 03/04/2010 |
| 3 | NEOSHO | EXCELL/YARNELL | 24 | | | | 19 | 28 | 20 | E | NWL | 03/12/2001 |
| 3 | NEOSHO | HINES | I-12 | SW | SW | NW | 22 | 28 | 20 | E | OP | 01/08/2015 |
| 3 | NEOSHO | HINES | I-08 | E2 | E2 | W2 | 22 | 28 | 20 | E | OP | 01/08/2015 |
| 3 | NEOSHO | HINES | I-16 | E2 | SW | NW | 22 | 28 | 20 | E | OP | 01/08/2015 |
| 3 | NEOSHO | HINES | I-04 | S2 | SW | NW | 22 | 28 | 20 | E | OP | 01/08/2015 |
| 3 | NEOSHO | HINES | I-09 | W2 | E2 | W2 | 22 | 28 | 20 | E | OP | 01/08/2015 |
| 3 | NEOSHO | HINES | I-10 | E2 | W2 | W2 | 22 | 28 | 20 | E | OP | 01/08/2015 |
| 3 | NEOSHO | HINES | I-13 | | SW | NW | 22 | 28 | 20 | E | OP | 01/08/2015 |
| 3 | NEOSHO | HINES | I-14 | W2 | SW | NW | 22 | 28 | 20 | E | OP | 01/08/2015 |
| 3 | NEOSHO | HINES | I-11 | W2 | W2 | W2 | 22 | 28 | 20 | E | OP | 01/08/2015 |
| 3 | NEOSHO | HINES | I-02 | S2 | SW | NW | 22 | 28 | 20 | E | OP | 01/08/2015 |
| 3 | NEOSHO | HINES | I-03 | SE | SW | NW | 22 | 28 | 20 | E | OP | 01/08/2015 |
| 3 | NEOSHO | HINES | I-15 | | SW | NW | 22 | 28 | 20 | E | OP | 01/08/2015 |
| 3 | NEOSHO | HINES | I-01 | SW | SW | NW | 22 | 28 | 20 | E | OP | 01/08/2015 |
| 3 | NEOSHO | KEPLY | 1 | | | | 26 | 28 | 20 | E | DUP | 03/09/2000 |
| 3 | NEOSHO | KEPLY | 6 | | | | 26 | 28 | 20 | E | DUP | 03/09/2000 |
| 3 | NEOSHO | KEPLY | 4 | | | | 26 | 28 | 20 | E | DUP | 03/09/2000 |
| 3 | NEOSHO | KEPLY | 2 | | | | 26 | 28 | 20 | E | DUP | 03/09/2000 |
| 3 | NEOSHO | KEPLY | 7 | | | | 26 | 28 | 20 | E | DUP | 03/09/2000 |
| 3 | NEOSHO | KEPLY | 3 | | | | 26 | 28 | 20 | E | DUP | 03/09/2000 |
| 3 | NEOSHO | KEPLY | 5 | | | | 26 | 28 | 20 | E | DUP | 03/09/2000 |
| 3 | NEOSHO | BURRESS | WS-1 | NE | NW | NE | 29 | 28 | 20 | E | OP | 01/08/2015 |
| 3 | NEOSHO | BURRESS | 62 | SW | NE | NE | 29 | 28 | 20 | E | OP | 01/08/2015 |
| 3 | NEOSHO | BURRESS | 63 | SW | NE | NE | 29 | 28 | 20 | E | OP | 01/08/2015 |
| 3 | NEOSHO | BURRESS | 81 | | SW | NE | 29 | 28 | 20 | E | OP | 01/08/2015 |
| 3 | NEOSHO | BURRESS | 15 | SW | NW | NE | 29 | 28 | 20 | E | OP | 01/08/2015 |
| 3 | NEOSHO | BURRESS | 07 | NE | NW | NE | 29 | 28 | 20 | E | OP | 01/08/2015 |
| 3 | NEOSHO | BURRESS | 04 | SW | NW | NE | 29 | 28 | 20 | E | OP | 01/08/2015 |
| 3 | NEOSHO | BURRESS | 55 | SW | NE | NE | 29 | 28 | 20 | E | OP | 01/08/2015 |
| 3 | NEOSHO | BURRESS | 54 | SE | NW | NE | 29 | 28 | 20 | E | OP | 01/08/2015 |
| 3 | NEOSHO | BURRESS | 79 | SW | NE | NE | 29 | 28 | 20 | E | OP | 01/08/2015 |
| 3 | NEOSHO | BURRESS | 65 | N2 | NW | NE | 29 | 28 | 20 | E | OP | 01/08/2015 |
| 3 | NEOSHO | BURRESS | 06 | NW | NW | NE | 29 | 28 | 20 | E | OP | 01/08/2015 |
| 3 | NEOSHO | BURRESS | 05 | NE | SW | NE | 29 | 28 | 20 | E | OP | 01/08/2015 |
| 3 | NEOSHO | BURRESS | 83 | NE | SW | NE | 29 | 28 | 20 | E | OP | 01/08/2015 |
| 3 | NEOSHO | BURRESS | 06A | NE | SW | NE | 29 | 28 | 20 | E | OP | 01/08/2015 |
| 3 | NEOSHO | BURRESS | 61 | NW | SW | NE | 29 | 28 | 20 | E | OP | 01/08/2015 |
| 3 | NEOSHO | BURRESS | 53 | SW | NW | NE | 29 | 28 | 20 | E | OP | 01/08/2015 |
| 3 | NEOSHO | BURRESS | 09 (56) | SW | NW | NE | 29 | 28 | 20 | E | OP | 01/08/2015 |
| 3 | NEOSHO | BURRESS | 08 | SE | NE | NW | 29 | 28 | 20 | E | OP | 01/08/2015 |
| 3 | NEOSHO | BURRESS | 80 | NE | NW | NE | 29 | 28 | 20 | E | OP | 01/08/2015 |
| 3 | NEOSHO | BURRESS | 82 | NE | NW | NE | 29 | 28 | 20 | E | OP | 01/08/2015 |
| 3 | NEOSHO | BURRESS | 78 | NE | NE | NE | 29 | 28 | 20 | E | OP | 01/08/2015 |
| 3 | NEOSHO | BURRESS | 64 | N2 | S2 | NE | 29 | 28 | 20 | E | OP | 01/08/2015 |
| 3 | NEOSHO | BURRESS ERIE | (BUR03) | NE | NW | NW | 29 | 28 | 20 | E | DUP | 06/15/2016 |
| 3 | NEOSHO | EXCELL/YARNELL | 18 | | | | 30 | 28 | 20 | E | NWL | 03/12/2001 |
| 3 | NEOSHO | EXCELL/YARNELL | 17 | | | | 30 | 28 | 20 | E | NWL | 03/12/2001 |
| 3 | NEOSHO | EXCELL/YARNELL | 16 | | | | 30 | 28 | 20 | E | NWL | 03/12/2001 |
| 3 | NEOSHO | EXCELL/YARNELL | 14 | | | | 30 | 28 | 20 | E | NWL | 03/12/2001 |

Wells/Records Removed from "Requiring Action"

| DIST | COUNTY | LEASE NAME | WELL NO | Q-3 | Q-2 | Q-1 | SEC | TWP | RNG | DIR | RECODE | REMOVE DATE |
|------|--------|--------------------------------|---------|-----|-----|-----|-----|-----|-----|-----|--------|-------------|
| 3 | NEOSHO | EXCELL/YARNELL | 12 | | | | 30 | 28 | 20 | E | NWL | 03/12/2001 |
| 3 | NEOSHO | EXCELL/YARNELL | 10 | | | | 30 | 28 | 20 | E | NWL | 03/12/2001 |
| 3 | NEOSHO | OneOK (dba Kansas Gas Service) | OAK01 | NW | NW | NE | 32 | 28 | 20 | E | POP | 08/14/2007 |
| 3 | NEOSHO | BARNHART | 48 | NW | NE | SE | 34 | 28 | 20 | E | DUP | 01/04/2005 |
| 3 | NEOSHO | BARNHART | 49 | NW | NE | SE | 34 | 28 | 20 | E | DUP | 01/04/2005 |
| 3 | NEOSHO | BARNHART | 47 | | | NE | 34 | 28 | 20 | E | DUP | 01/04/2005 |
| 3 | NEOSHO | COUNTY POOR FARM | 77 | NW | SE | NE | 34 | 28 | 20 | E | DUP | 09/03/2010 |
| 3 | NEOSHO | COUNTY POOR FARM | 70 | NW | SE | NE | 34 | 28 | 20 | E | DUP | 09/03/2010 |
| 3 | NEOSHO | COUNTY POOR FARM | 67 | NW | SE | NE | 34 | 28 | 20 | E | DUP | 09/03/2010 |
| 3 | NEOSHO | COUNTY POOR FARM | 79 | NW | SE | NE | 34 | 28 | 20 | E | DUP | 09/03/2010 |
| 3 | NEOSHO | COUNTY POOR FARM | 68 | NW | SE | NE | 34 | 28 | 20 | E | DUP | 09/03/2010 |
| 3 | NEOSHO | COUNTY POOR FARM | 69 | NW | SE | NE | 34 | 28 | 20 | E | DUP | 09/03/2010 |
| 3 | NEOSHO | COUNTY POOR FARM | 78 | NW | SE | NE | 34 | 28 | 20 | E | DUP | 09/03/2010 |
| 3 | NEOSHO | COUNTY POOR FARM | 57 | NW | SE | NE | 34 | 28 | 20 | E | DUP | 09/03/2010 |
| 3 | NEOSHO | COUNTY POOR FARM | 113 | NW | SE | NE | 34 | 28 | 20 | E | DUP | 09/03/2010 |
| 3 | NEOSHO | COUNTY POOR FARM | 114 | NW | SE | NE | 34 | 28 | 20 | E | DUP | 09/03/2010 |
| 3 | NEOSHO | COUNTY POOR FARM | 80 | NW | SE | NE | 34 | 28 | 20 | E | DUP | 09/03/2010 |
| 3 | NEOSHO | COUNTY POOR FARM | 116 | NW | SE | NE | 34 | 28 | 20 | E | DUP | 09/03/2010 |
| 3 | NEOSHO | COUNTY POOR FARM | 110 | NW | SE | NE | 34 | 28 | 20 | E | DUP | 09/03/2010 |
| 3 | NEOSHO | COUNTY POOR FARM | 118 | NW | SE | NE | 34 | 28 | 20 | E | DUP | 09/03/2010 |
| 3 | NEOSHO | COUNTY POOR FARM | 119 | NW | SE | NE | 34 | 28 | 20 | E | DUP | 09/03/2010 |
| 3 | NEOSHO | COUNTY POOR FARM | 120 | NW | SE | NE | 34 | 28 | 20 | E | DUP | 09/03/2010 |
| 3 | NEOSHO | COUNTY POOR FARM | 121 | NW | SE | NE | 34 | 28 | 20 | E | DUP | 09/03/2010 |
| 3 | NEOSHO | COUNTY POOR FARM | 112 | NW | SE | NE | 34 | 28 | 20 | E | DUP | 09/03/2010 |
| 3 | NEOSHO | COUNTY POOR FARM | 123 | NW | SE | NE | 34 | 28 | 20 | E | DUP | 09/03/2010 |
| 3 | NEOSHO | COUNTY POOR FARM | 115 | NW | SE | NE | 34 | 28 | 20 | E | DUP | 09/03/2010 |
| 3 | NEOSHO | COUNTY POOR FARM | 56 | NW | SE | NE | 34 | 28 | 20 | E | DUP | 09/03/2010 |
| 3 | NEOSHO | COUNTY POOR FARM | 66 | NW | SE | NE | 34 | 28 | 20 | E | DUP | 09/03/2010 |
| 3 | NEOSHO | COUNTY POOR FARM | 55 | NW | SE | NE | 34 | 28 | 20 | E | DUP | 09/03/2010 |
| 3 | NEOSHO | COUNTY POOR FARM | 54 | NW | SE | NE | 34 | 28 | 20 | E | DUP | 09/03/2010 |
| 3 | NEOSHO | COUNTY POOR FARM | 59 | NW | SE | NE | 34 | 28 | 20 | E | DUP | 09/03/2010 |
| 3 | NEOSHO | COUNTY POOR FARM | 60 | NW | SE | NE | 34 | 28 | 20 | E | DUP | 09/03/2010 |
| 3 | NEOSHO | COUNTY POOR FARM | 61 | NW | SE | NE | 34 | 28 | 20 | E | DUP | 09/03/2010 |
| 3 | NEOSHO | COUNTY POOR FARM | 63 | NW | SE | NE | 34 | 28 | 20 | E | DUP | 09/03/2010 |
| 3 | NEOSHO | COUNTY POOR FARM | 64 | NW | SE | NE | 34 | 28 | 20 | E | DUP | 09/03/2010 |
| 3 | NEOSHO | COUNTY POOR FARM | 65 | NW | SE | NE | 34 | 28 | 20 | E | DUP | 09/03/2010 |
| 3 | NEOSHO | COUNTY POOR FARM | 122 | NW | SE | NE | 34 | 28 | 20 | E | DUP | 09/03/2010 |
| 3 | NEOSHO | COUNTY POOR FARM | 95 | NW | SE | NE | 34 | 28 | 20 | E | DUP | 09/03/2010 |
| 3 | NEOSHO | COUNTY POOR FARM | 91 | NW | SE | NE | 34 | 28 | 20 | E | DUP | 09/03/2010 |
| 3 | NEOSHO | COUNTY POOR FARM | 92 | NW | SE | NE | 34 | 28 | 20 | E | DUP | 09/03/2010 |
| 3 | NEOSHO | COUNTY POOR FARM | 93 | NW | SE | NE | 34 | 28 | 20 | E | DUP | 09/03/2010 |
| 3 | NEOSHO | COUNTY POOR FARM | 94 | NW | SE | NE | 34 | 28 | 20 | E | DUP | 09/03/2010 |
| 3 | NEOSHO | COUNTY POOR FARM | 88 | NW | SE | NE | 34 | 28 | 20 | E | DUP | 09/03/2010 |
| 3 | NEOSHO | COUNTY POOR FARM | 87 | NW | SE | NE | 34 | 28 | 20 | E | DUP | 09/03/2010 |
| 3 | NEOSHO | COUNTY POOR FARM | 82 | NW | SE | NE | 34 | 28 | 20 | E | DUP | 09/03/2010 |
| 3 | NEOSHO | COUNTY POOR FARM | 117 | NW | SE | NE | 34 | 28 | 20 | E | DUP | 09/03/2010 |
| 3 | NEOSHO | COUNTY POOR FARM | 81 | NW | SE | NE | 34 | 28 | 20 | E | DUP | 09/03/2010 |
| 3 | NEOSHO | COUNTY POOR FARM | 90 | NW | SE | NE | 34 | 28 | 20 | E | DUP | 09/03/2010 |
| 3 | NEOSHO | COUNTY POOR FARM | 111 | NW | SE | NE | 34 | 28 | 20 | E | DUP | 09/03/2010 |
| 3 | NEOSHO | COUNTY POOR FARM | 96 | NW | SE | NE | 34 | 28 | 20 | E | DUP | 09/03/2010 |
| 3 | NEOSHO | COUNTY POOR FARM | 102 | NW | SE | NE | 34 | 28 | 20 | E | DUP | 09/03/2010 |
| 3 | NEOSHO | COUNTY POOR FARM | 108 | NW | SE | NE | 34 | 28 | 20 | E | DUP | 09/03/2010 |
| 3 | NEOSHO | COUNTY POOR FARM | 107 | NW | SE | NE | 34 | 28 | 20 | E | DUP | 09/03/2010 |
| 3 | NEOSHO | COUNTY POOR FARM | 106 | NW | SE | NE | 34 | 28 | 20 | E | DUP | 09/03/2010 |
| 3 | NEOSHO | COUNTY POOR FARM | 105 | NW | SE | NE | 34 | 28 | 20 | E | DUP | 09/03/2010 |
| 3 | NEOSHO | COUNTY POOR FARM | 103 | NW | SE | NE | 34 | 28 | 20 | E | DUP | 09/03/2010 |
| 3 | NEOSHO | COUNTY POOR FARM | 97 | NW | SE | NE | 34 | 28 | 20 | E | DUP | 09/03/2010 |
| 3 | NEOSHO | COUNTY POOR FARM | 101 | NW | SE | NE | 34 | 28 | 20 | E | DUP | 09/03/2010 |
| 3 | NEOSHO | COUNTY POOR FARM | 100 | NW | SE | NE | 34 | 28 | 20 | E | DUP | 09/03/2010 |

Wells/Records Removed from "Requiring Action"

| DIST | COUNTY | LEASE NAME | WELL NO | Q-3 | Q-2 | Q-1 | SEC | TWP | RNG | DIR | RECODE | REMOVE DATE |
|------|--------|----------------------------|---------|-----|-----|-----|-----|-----|-----|-----|--------|-------------|
| 3 | NEOSHO | COUNTY POOR FARM | 99 | NW | SE | NE | 34 | 28 | 20 | E | DUP | 09/03/2010 |
| 3 | NEOSHO | COUNTY POOR FARM | 98 | NW | SE | NE | 34 | 28 | 20 | E | DUP | 09/03/2010 |
| 3 | NEOSHO | COUNTY POOR FARM | 104 | NW | SE | NE | 34 | 28 | 20 | E | DUP | 09/03/2010 |
| 3 | NEOSHO | HARRIS | 9 | SE | SW | NE | 34 | 28 | 20 | E | NWL | 12/11/2002 |
| 3 | NEOSHO | SCHRUM | (SHR09) | NW | NE | SW | 34 | 28 | 20 | E | DUP | 06/23/2011 |
| 3 | NEOSHO | SCHRUM | (SHR10) | NW | NE | SW | 34 | 28 | 20 | E | NWL | 05/31/2012 |
| 3 | NEOSHO | SCHRUM | (SHR06) | NW | NE | SW | 34 | 28 | 20 | E | NWL | 05/22/2012 |
| 3 | NEOSHO | SCHRUM | (SHR04) | NE | NE | SW | 34 | 28 | 20 | E | NWL | 05/22/2012 |
| 3 | NEOSHO | SCHRUM | (SHR03) | NE | NE | SW | 34 | 28 | 20 | E | NWL | 05/22/2012 |
| 3 | NEOSHO | SCHRUM | (SHR02) | NE | NE | SW | 34 | 28 | 20 | E | NWL | 05/17/2012 |
| 3 | NEOSHO | WHELAN (WHITED) | CC | | NW | SW | 35 | 28 | 20 | E | DUP | 01/05/2015 |
| 3 | NEOSHO | WHELAN (WHITED) | BB | | NW | SW | 35 | 28 | 20 | E | DUP | 01/05/2015 |
| 3 | NEOSHO | WHELAN (WHITED) | DD | | NW | SW | 35 | 28 | 20 | E | DUP | 01/05/2015 |
| 3 | NEOSHO | WHELAN (WHITED) | AA | | NW | SW | 35 | 28 | 20 | E | DUP | 01/05/2015 |
| 3 | NEOSHO | WHELAN (WHITED) | 14 | NE | NW | SW | 35 | 28 | 20 | E | OP | 01/05/2015 |
| 3 | NEOSHO | WHELAN (WHITED) | 8 | NE | NW | SW | 35 | 28 | 20 | E | OP | 01/05/2015 |
| 3 | NEOSHO | WHELAN (WHITED-SHACKELTON) | 9 | | NE | SW | 35 | 28 | 20 | E | OP | 01/05/2015 |
| 3 | NEOSHO | WHELAN (WHITED-SHACKELTON) | 5 | | NW | SW | 35 | 28 | 20 | E | OP | 01/05/2015 |
| 3 | NEOSHO | GROSDIDIER (AW PUGH) | F | | | SW | 36 | 28 | 20 | E | DUP | 01/05/2015 |
| 3 | NEOSHO | GROSDIDIER (AW PUGH) | E | | | SW | 36 | 28 | 20 | E | DUP | 01/05/2015 |
| 3 | NEOSHO | GROSDIDIER (AW PUGH) | D | | | SW | 36 | 28 | 20 | E | DUP | 01/05/2015 |
| 3 | NEOSHO | GROSDIDIER (AW PUGH) | C | | | SW | 36 | 28 | 20 | E | DUP | 01/05/2015 |
| 3 | NEOSHO | GROSDIDIER (AW PUGH) | B | | | SW | 36 | 28 | 20 | E | DUP | 01/05/2015 |
| 3 | NEOSHO | GROSDIDIER (AW PUGH) | A | | | SW | 36 | 28 | 20 | E | DUP | 01/05/2015 |
| 3 | NEOSHO | GROSDIDIER (AW PUGH) | 04 | | SW | SW | 36 | 28 | 20 | E | O | 01/05/2015 |
| 3 | NEOSHO | GROSDIDIER (AW PUGH) | 13 | | SW | SW | 36 | 28 | 20 | E | O | 01/05/2015 |
| 3 | NEOSHO | GROSDIDIER (AW PUGH) | 02 | | SW | SW | 36 | 28 | 20 | E | O | 01/05/2015 |
| 3 | NEOSHO | GROSDIDIER (AW PUGH) | 11 | | SW | SW | 36 | 28 | 20 | E | O | 01/05/2015 |
| 3 | NEOSHO | GROSDIDIER (AW PUGH) | 10 | | SE | SW | 36 | 28 | 20 | E | O | 01/05/2015 |
| 3 | NEOSHO | GROSDIDIER (AW PUGH) | 06 | | SW | SW | 36 | 28 | 20 | E | O | 01/05/2015 |
| 3 | NEOSHO | GROSDIDIER (AW PUGH) | 05 | | SW | SW | 36 | 28 | 20 | E | O | 01/05/2015 |
| 3 | NEOSHO | GROSDIDIER (AW PUGH) | 15 | | SE | SW | 36 | 28 | 20 | E | O | 01/05/2015 |
| 3 | NEOSHO | GROSDIDIER (AW PUGH) | 14 | | SE | SW | 36 | 28 | 20 | E | O | 01/05/2015 |
| 3 | NEOSHO | GROSDIDIER (AW PUGH) | 12 | | SW | SW | 36 | 28 | 20 | E | O | 01/05/2015 |
| 3 | NEOSHO | PUGH (GROSDIDIER) | 35 | | | SW | 36 | 28 | 20 | E | DUP | 01/05/2015 |
| 3 | NEOSHO | PUGH (GROSDIDIER) | 36 | | | SW | 36 | 28 | 20 | E | DUP | 01/05/2015 |
| 3 | NEOSHO | PUGH (GROSDIDIER) | 27 | | | SW | 36 | 28 | 20 | E | DUP | 01/05/2015 |
| 3 | NEOSHO | PUGH (GROSDIDIER) | 29 | | | SW | 36 | 28 | 20 | E | DUP | 01/05/2015 |
| 3 | NEOSHO | PUGH (GROSDIDIER) | 31 | | | SW | 36 | 28 | 20 | E | DUP | 01/05/2015 |
| 3 | NEOSHO | PUGH (GROSDIDIER) | 30 | | | SW | 36 | 28 | 20 | E | DUP | 01/05/2015 |
| 3 | NEOSHO | PUGH (GROSDIDIER) | 34 | | | SW | 36 | 28 | 20 | E | DUP | 01/05/2015 |
| 3 | NEOSHO | PUGH (GROSDIDIER) | 33 | | | SW | 36 | 28 | 20 | E | DUP | 01/05/2015 |
| 3 | NEOSHO | PUGH (GROSDIDIER) | 32 | | | SW | 36 | 28 | 20 | E | DUP | 01/05/2015 |
| 3 | NEOSHO | PUGH (GROSDIDIER) | 28 | | | SW | 36 | 28 | 20 | E | DUP | 01/05/2015 |
| 3 | NEOSHO | WAGGONER | 2 | | | | 9 | 28 | 21 | E | ER | 12/09/2014 |
| 3 | NEOSHO | WAGGONER | 6 | | | | 9 | 28 | 21 | E | ER | 12/09/2014 |
| 3 | NEOSHO | WAGGONER | 5 | | | | 9 | 28 | 21 | E | ER | 12/09/2014 |
| 3 | NEOSHO | WAGGONER | 4 | | | | 9 | 28 | 21 | E | ER | 12/09/2014 |
| 3 | NEOSHO | WAGGONER | 3 | | | | 9 | 28 | 21 | E | ER | 12/09/2014 |
| 3 | NEOSHO | WAGGONER | 1 | | | | 9 | 28 | 21 | E | ER | 12/09/2014 |
| 3 | NEOSHO | VENNEMAN-MORGAN | (16) | | | NW | 29 | 28 | 21 | E | OP | 03/11/2005 |
| 3 | NEOSHO | VENNEMAN-MORGAN | (15) | | | NW | 29 | 28 | 21 | E | OP | 03/11/2005 |
| 3 | NEOSHO | VENNEMAN-MORGAN | (14) | | | NW | 29 | 28 | 21 | E | OP | 03/11/2005 |
| 3 | NEOSHO | VENNEMAN-MORGAN | (13) | | | NW | 29 | 28 | 21 | E | OP | 03/11/2005 |
| 3 | NEOSHO | VENNEMAN-MORGAN | (12) | | | NW | 29 | 28 | 21 | E | OP | 03/11/2005 |
| 3 | NEOSHO | VENNEMAN-MORGAN | (11) | | | NW | 29 | 28 | 21 | E | OP | 03/11/2005 |
| 3 | NEOSHO | VENNEMAN-MORGAN | (10) | | | NW | 29 | 28 | 21 | E | OP | 03/11/2005 |
| 3 | NEOSHO | VENNEMAN-MORGAN | (09) | | | NW | 29 | 28 | 21 | E | OP | 03/11/2005 |
| 3 | NEOSHO | VENNEMAN-MORGAN | (08) | | | NW | 29 | 28 | 21 | E | OP | 03/11/2005 |

Wells/Records Removed from "Requiring Action"

| DIST | COUNTY | LEASE NAME | WELL NO | Q-3 | Q-2 | Q-1 | SEC | TWP | RNG | DIR | RECODE | REMOVE DATE |
|------|--------|---|----------|-----|-----|-----|-----|-----|-----|-----|--------|-------------|
| 3 | NEOSHO | VENNEMAN-MORGAN | (07) | | | NW | 29 | 28 | 21 | E | OP | 03/11/2005 |
| 3 | NEOSHO | VENNEMAN-MORGAN | (06) | | | NW | 29 | 28 | 21 | E | OP | 03/11/2005 |
| 3 | NEOSHO | VENNEMAN-MORGAN | (05) | | | NW | 29 | 28 | 21 | E | OP | 03/11/2005 |
| 3 | NEOSHO | VENNEMAN-MORGAN | (04) | | | NW | 29 | 28 | 21 | E | OP | 03/11/2005 |
| 3 | NEOSHO | VENNEMAN-MORGAN | (03) | | | NW | 29 | 28 | 21 | E | OP | 03/11/2005 |
| 3 | NEOSHO | VENNEMAN-MORGAN | (02) | | | NW | 29 | 28 | 21 | E | OP | 03/11/2005 |
| 3 | NEOSHO | VENNEMAN-MORGAN | (01) | | | NW | 29 | 28 | 21 | E | OP | 03/11/2005 |
| 3 | NEOSHO | DENT | (DEN01) | NE | SE | NW | 33 | 28 | 21 | E | NWL | 03/16/2009 |
| 3 | NEOSHO | VANLEEUWEN | B | | | NE | 33 | 28 | 21 | E | DUP | 11/23/2005 |
| 3 | NEOSHO | VANLEEUWEN | E | | | NE | 33 | 28 | 21 | E | DUP | 11/23/2005 |
| 3 | NEOSHO | VANLEEUWEN | D | | | NE | 33 | 28 | 21 | E | DUP | 11/23/2005 |
| 3 | NEOSHO | VANLEEUWEN | C | | | NE | 33 | 28 | 21 | E | DUP | 11/23/2005 |
| 3 | NEOSHO | VANLEEUWEN | A | | | NE | 33 | 28 | 21 | E | DUP | 11/23/2005 |
| 3 | NEOSHO | VANLEEUWEN | (VAN38) | SW | NW | NE | 33 | 28 | 21 | E | NWL | 03/16/2009 |
| 3 | NEOSHO | VANLEEUWEN | (VAN05) | SE | SW | NE | 33 | 28 | 21 | E | NWL | 03/16/2009 |
| 3 | NEOSHO | WES HENRY | 2 | SE | SE | NW | 34 | 29 | 18 | E | LP | 03/08/2000 |
| 3 | NEOSHO | WES HENRY | 1 | SE | SE | NW | 34 | 29 | 18 | E | LP | 03/08/2000 |
| 3 | NEOSHO | JOE KNIGHT | (KNI02) | | | NW | 24 | 29 | 19 | E | L | 07/24/2008 |
| 3 | NEOSHO | DISKIN-CHARLIE | (CHARL1) | | | SE | 16 | 29 | 21 | E | NWL | 09/17/2013 |
| 3 | NEOSHO | BEACHNER BROS. - NUNS (was SISTERS O'BRIEN) | A-4 | | SE | NW | 17 | 29 | 21 | E | O | 08/15/2007 |
| 3 | NEOSHO | BEACHNER BROS. - NUNS (was SISTERS O'BRIEN) | 1-W | | NE | NW | 17 | 29 | 21 | E | O | 08/15/2007 |
| 3 | NEOSHO | BEACHNER BROS. - NUNS (was SISTERS O'BRIEN) | 2-W | | NE | NW | 17 | 29 | 21 | E | O | 08/15/2007 |
| 3 | NEOSHO | BEACHNER BROS. - NUNS (was SISTERS O'BRIEN) | 03 | | NE | NW | 17 | 29 | 21 | E | O | 08/15/2007 |
| 3 | NEOSHO | BEACHNER BROS. - NUNS (was SISTERS O'BRIEN) | 02 | | NE | NW | 17 | 29 | 21 | E | O | 08/15/2007 |
| 3 | NEOSHO | BEACHNER BROS. - NUNS (was SISTERS O'BRIEN) | 01 | | NE | NW | 17 | 29 | 21 | E | O | 08/15/2007 |
| 3 | NEOSHO | BEACHNER BROS. - NUNS (was SISTERS O'BRIEN) | A-2 | | SW | NW | 17 | 29 | 21 | E | PRP | 08/15/2007 |
| 3 | NEOSHO | BEACHNER BROS. - NUNS (was SISTERS O'BRIEN) | A-3 | | NW | NW | 17 | 29 | 21 | E | PRP | 08/15/2007 |
| 3 | NEOSHO | BEACHNER BROS. - NUNS (was SISTERS O'BRIEN) | OW- | | | NW | 17 | 29 | 21 | E | PRP | 08/15/2007 |
| 3 | NEOSHO | BEACHNER BROS. - NUNS (was SISTERS O'BRIEN) | A-5 | | NW | NW | 17 | 29 | 21 | E | PRP | 08/15/2007 |
| 3 | NEOSHO | BEACHNER BROS. - NUNS (was SISTERS O'BRIEN) | OW- | | | NW | 17 | 29 | 21 | E | PRP | 08/15/2007 |
| 3 | NEOSHO | BEACHNER BROS. - NUNS (was SISTERS O'BRIEN) | OW- | | | NW | 17 | 29 | 21 | E | PRP | 08/15/2007 |
| 3 | NEOSHO | BEACHNER BROS. - NUNS (was SISTERS O'BRIEN) | OW- | | | NW | 17 | 29 | 21 | E | PRP | 08/15/2007 |
| 3 | NEOSHO | BEACHNER BROS. - NUNS (was SISTERS O'BRIEN) | OW- | | | NW | 17 | 29 | 21 | E | PRP | 08/15/2007 |
| 3 | NEOSHO | BEACHNER BROS. - NUNS (was SISTERS O'BRIEN) | A-7 | | SW | NW | 17 | 29 | 21 | E | PRP | 08/15/2007 |
| 3 | NEOSHO | BEACHNER BROS. - NUNS (was SISTERS O'BRIEN) | OW- | | | NW | 17 | 29 | 21 | E | PRP | 08/15/2007 |
| 3 | NEOSHO | BEACHNER BROS. - NUNS (was SISTERS O'BRIEN) | A-1 | | SE | NW | 17 | 29 | 21 | E | PRP | 08/15/2007 |
| 3 | NEOSHO | BEACHNER BROS. - NUNS (was SISTERS O'BRIEN) | OW- | | | NW | 17 | 29 | 21 | E | PRP | 08/15/2007 |
| 3 | NEOSHO | BEACHNER BROS. - NUNS (was SISTERS O'BRIEN) | OW- | | | NW | 17 | 29 | 21 | E | PRP | 08/15/2007 |
| 3 | NEOSHO | BEACHNER BROS. - NUNS (was SISTERS O'BRIEN) | OW- | | | NW | 17 | 29 | 21 | E | PRP | 08/15/2007 |
| 3 | NEOSHO | BEACHNER BROS. - NUNS (was SISTERS O'BRIEN) | OW- | | | NW | 17 | 29 | 21 | E | PRP | 08/15/2007 |

Wells/Records Removed from "Requiring Action"

| DIST | COUNTY | LEASE NAME | WELL NO | Q-3 | Q-2 | Q-1 | SEC | TWP | RNG | DIR | RECODE | REMOVE DATE |
|------|--------|---|----------|-----|-----|-----|-----|-----|-----|-----|--------|-------------|
| 3 | NEOSHO | BEACHNER BROS. - NUNS (was SISTERS O'BRIEN) | A-6 | | NW | NW | 17 | 29 | 21 | E | PRP | 08/15/2007 |
| 3 | NEOSHO | BEACHNER BROS. - NUNS (was SISTERS O'BRIEN) | OW- | | | NW | 17 | 29 | 21 | E | PRP | 08/15/2007 |
| 3 | NEOSHO | BEACHNER BROS. - NUNS (was SISTERS O'BRIEN) | OW- | | | NW | 17 | 29 | 21 | E | PRP | 08/15/2007 |
| 3 | NEOSHO | BEACHNER BROS. - NUNS (was SISTERS O'BRIEN) | OW- | | | NW | 17 | 29 | 21 | E | PRP | 08/15/2007 |
| 3 | NEOSHO | BEACHNER BROS. - NUNS (was SISTERS O'BRIEN) | OW- | | | NW | 17 | 29 | 21 | E | PRP | 08/15/2007 |
| 3 | NEOSHO | BEACHNER BROS. - NUNS (was SISTERS O'BRIEN) | OW- | | | NW | 17 | 29 | 21 | E | PRP | 08/15/2007 |
| 3 | NEOSHO | BEACHNER BROS. - NUNS (was SISTERS O'BRIEN) | OW- | | | NW | 17 | 29 | 21 | E | PRP | 08/15/2007 |
| 3 | NEOSHO | BEACHNER | (BEA27) | | E2 | NE | 21 | 29 | 21 | E | PRP | 05/07/2015 |
| 3 | NEOSHO | BEACHNER | (BEA28) | | E2 | NE | 21 | 29 | 21 | E | PRP | 05/07/2015 |
| 3 | NEOSHO | BEACHNER | (BEA25) | | E2 | NE | 21 | 29 | 21 | E | PRP | 05/07/2015 |
| 3 | NEOSHO | BEACHNER | (BEA05) | | E2 | NE | 21 | 29 | 21 | E | PRP | 05/07/2015 |
| 3 | NEOSHO | BEACHNER | (BEA20) | | E2 | NE | 21 | 29 | 21 | E | PRP | 05/07/2015 |
| 3 | NEOSHO | BEACHNER | (BEA01) | | E2 | NE | 21 | 29 | 21 | E | PRP | 05/07/2015 |
| 3 | NEOSHO | BEACHNER | (BEA17) | | E2 | NE | 21 | 29 | 21 | E | PRP | 05/07/2015 |
| 3 | NEOSHO | BEACHNER | (BEA07) | | E2 | NE | 21 | 29 | 21 | E | PRP | 05/07/2015 |
| 3 | NEOSHO | BEACHNER | (BEA29) | | E2 | NE | 21 | 29 | 21 | E | PRP | 05/07/2015 |
| 3 | NEOSHO | BEACHNER | (BEA08) | | E2 | NE | 21 | 29 | 21 | E | PRP | 05/07/2015 |
| 3 | NEOSHO | BEACHNER | (BEA13) | | E2 | NE | 21 | 29 | 21 | E | PRP | 05/07/2015 |
| 3 | NEOSHO | BEACHNER | (BEA10) | | E2 | NE | 21 | 29 | 21 | E | PRP | 05/07/2015 |
| 3 | NEOSHO | BEACHNER | (BEA15) | | E2 | NE | 21 | 29 | 21 | E | PRP | 05/07/2015 |
| 3 | NEOSHO | BEACHNER | (BEA11) | | E2 | NE | 21 | 29 | 21 | E | PRP | 05/07/2015 |
| 3 | NEOSHO | BEACHNER | (BEA19) | | E2 | NE | 21 | 29 | 21 | E | PRP | 05/07/2015 |
| 3 | NEOSHO | BEACHNER | (BEA09) | | E2 | NE | 21 | 29 | 21 | E | PRP | 05/07/2015 |
| 3 | NEOSHO | BEACHNER | (BEA18) | | E2 | NE | 21 | 29 | 21 | E | PRP | 05/07/2015 |
| 3 | NEOSHO | BEACHNER | (BEA43) | | E2 | NE | 21 | 29 | 21 | E | PRP | 05/07/2015 |
| 3 | NEOSHO | BEACHNER | (BEA22) | | E2 | NE | 21 | 29 | 21 | E | PRP | 05/07/2015 |
| 3 | NEOSHO | BEACHNER | (BEA46) | | E2 | NE | 21 | 29 | 21 | E | PRP | 05/07/2015 |
| 3 | NEOSHO | BEACHNER | (BEA45) | | E2 | NE | 21 | 29 | 21 | E | PRP | 05/07/2015 |
| 3 | NEOSHO | BEACHNER | (BEA30) | | E2 | NE | 21 | 29 | 21 | E | PRP | 05/07/2015 |
| 3 | NEOSHO | BEACHNER | (BEA48) | | E2 | NE | 21 | 29 | 21 | E | PRP | 05/07/2015 |
| 3 | NEOSHO | BEACHNER | (BEA41) | | E2 | NE | 21 | 29 | 21 | E | PRP | 05/07/2015 |
| 3 | NEOSHO | BEACHNER | (BEA04) | | E2 | NE | 21 | 29 | 21 | E | PRP | 05/07/2015 |
| 3 | NEOSHO | BEACHNER | (BEA24) | | E2 | NE | 21 | 29 | 21 | E | PRP | 05/07/2015 |
| 3 | NEOSHO | BEACHNER | (BEA33) | | E2 | NE | 21 | 29 | 21 | E | PRP | 05/07/2015 |
| 3 | NEOSHO | BEACHNER | (BEA47) | | E2 | NE | 21 | 29 | 21 | E | PRP | 05/07/2015 |
| 3 | NEOSHO | PAM HUGHES | (HUG-01) | SE | SE | SE | 35 | 30 | 17 | E | NWL | 04/17/2012 |
| 3 | NEOSHO | LEWIS (GOINS) | 01 | | NW | SE | 18 | 30 | 18 | E | OP | 06/01/2013 |
| 3 | NEOSHO | LEWIS (GOINS) | 04 | | NW | SE | 18 | 30 | 18 | E | OP | 06/01/2013 |
| 3 | NEOSHO | LEWIS (GOINS) | 03 | | NW | SE | 18 | 30 | 18 | E | OP | 06/01/2013 |
| 3 | NEOSHO | LEWIS (GOINS) | 02 | | NW | SE | 18 | 30 | 18 | E | OP | 06/01/2013 |
| 3 | NEOSHO | LEWIS (GOINS) | 05 | | NW | SE | 18 | 30 | 18 | E | OP | 06/01/2013 |
| 3 | NEOSHO | NIESES (NOVOTONY) | OW | | | NE | 18 | 30 | 18 | E | L | 04/13/2015 |
| 3 | NEOSHO | NIESES (NOVOTONY) | 06 | SW | SW | NE | 18 | 30 | 18 | E | L | 04/13/2015 |
| 3 | NEOSHO | NIESES (NOVOTONY) | WI-2 | NW | SW | NE | 18 | 30 | 18 | E | OP | 12/17/2014 |
| 3 | NEOSHO | NIESES (NOVOTONY) | 08 | NW | SW | NE | 18 | 30 | 18 | E | OP | 12/17/2014 |
| 3 | NEOSHO | NIESES (NOVOTONY) | WI-1 | SW | SW | NE | 18 | 30 | 18 | E | OP | 12/17/2014 |
| 3 | NEOSHO | NIESES (NOVOTONY) | 07 | SW | SW | NE | 18 | 30 | 18 | E | OP | 12/17/2014 |
| 3 | NEOSHO | NIESES (NOVOTONY) | 05 | SW | SW | NE | 18 | 30 | 18 | E | OP | 12/17/2014 |
| 3 | NEOSHO | NIESES (NOVOTONY) | 03 | SW | SW | NE | 18 | 30 | 18 | E | OP | 12/17/2014 |
| 3 | NEOSHO | NIESES (NOVOTONY) | 09 | NW | SW | NE | 18 | 30 | 18 | E | OP | 12/17/2014 |
| 3 | NEOSHO | NIESES (NOVOTONY) | 04 | SW | NW | NE | 18 | 30 | 18 | E | OP | 12/17/2014 |
| 3 | NEOSHO | BERKENMEIR | 7 | | SW | NE | 19 | 30 | 18 | E | DUP | 12/17/2014 |

Wells/Records Removed from "Requiring Action"

| DIST | COUNTY | LEASE NAME | WELL NO | Q-3 | Q-2 | Q-1 | SEC | TWP | RNG | DIR | RECODE | REMOVE DATE |
|------|--------------|----------------------------------|---------|-----|-----|-----|-----|-----|-----|-----|--------|-------------|
| 3 | NEOSHO | BERKENMEIR | 6 | | SW | NE | 19 | 30 | 18 | E | DUP | 12/17/2014 |
| 3 | NEOSHO | BERKENMEIR | 8 | | SW | NE | 19 | 30 | 18 | E | DUP | 12/17/2014 |
| 3 | NEOSHO | G. LECK (RADIA) | (RAD06) | | NW | NE | 19 | 30 | 18 | E | NWL | 12/03/2013 |
| 3 | NEOSHO | G. LECK (RADIA) | (RAD03) | | NW | NE | 19 | 30 | 18 | E | NWL | 10/28/2013 |
| 3 | NEOSHO | MATNEY (GRAHAM) | B-1 | W2 | E2 | SE | 19 | 30 | 18 | E | L | 04/13/2015 |
| 3 | NEOSHO | MATNEY (GRAHAM) | OW2 | W2 | E2 | SE | 19 | 30 | 18 | E | L | 04/13/2015 |
| 3 | NEOSHO | MATNEY (GRAHAM) | B-4 | W2 | E2 | SE | 19 | 30 | 18 | E | L | 04/13/2015 |
| 3 | NEOSHO | CABLE-HURT | (CAB08) | | SW | NE | 30 | 30 | 18 | E | PRP | 05/20/2015 |
| 3 | NEOSHO | CABLE-HURT | (CAB09) | | SW | NE | 30 | 30 | 18 | E | PRP | 05/20/2015 |
| 3 | NEOSHO | CABLE-HURT | 13 | | | NE | 30 | 30 | 18 | E | PRP | 05/20/2015 |
| 3 | NEOSHO | CABLE-HURT | (CAB10) | | SW | NE | 30 | 30 | 18 | E | PRP | 05/20/2015 |
| 3 | NEOSHO | CABLE-HURT | (CAB07) | | SW | NE | 30 | 30 | 18 | E | PRP | 05/20/2015 |
| 3 | NEOSHO | CABLE-HURT | (CAB04) | | NW | NE | 30 | 30 | 18 | E | PRP | 05/20/2015 |
| 3 | NEOSHO | CABLE-HURT | (CAB11) | | SW | NE | 30 | 30 | 18 | E | PRP | 05/20/2015 |
| 3 | NEOSHO | CABLE-HURT | (CAB01) | | NW | NE | 30 | 30 | 18 | E | PRP | 05/20/2015 |
| 3 | NEOSHO | CABLE-HURT | (CAB06) | | NW | NE | 30 | 30 | 18 | E | PRP | 05/20/2015 |
| 3 | NEOSHO | CABLE-HURT | 12 | | | NE | 30 | 30 | 18 | E | PRP | 05/20/2015 |
| 3 | NEOSHO | CABLE-HURT | (CAB05) | | NW | NE | 30 | 30 | 18 | E | PRP | 05/20/2015 |
| 3 | NEOSHO | CABLE-HURT | (CAB03) | | NW | NE | 30 | 30 | 18 | E | PRP | 05/20/2015 |
| 3 | NEOSHO | CABLE-HURT | (CAB02) | | NW | NE | 30 | 30 | 18 | E | PRP | 05/20/2015 |
| 3 | NEOSHO | LECK | 22 | | | | 30 | 30 | 18 | E | DUP | 12/17/2014 |
| 3 | NEOSHO | LECK | 15 | | | | 30 | 30 | 18 | E | DUP | 12/17/2014 |
| 3 | NEOSHO | LECK | 21 | | | | 30 | 30 | 18 | E | DUP | 12/17/2014 |
| 3 | NEOSHO | LECK | 20 | | | | 30 | 30 | 18 | E | DUP | 12/17/2014 |
| 3 | NEOSHO | LECK | 19 | | | | 30 | 30 | 18 | E | DUP | 12/17/2014 |
| 3 | NEOSHO | LECK | 16 | | | | 30 | 30 | 18 | E | DUP | 12/17/2014 |
| 3 | NEOSHO | LECK | 17 | | | | 30 | 30 | 18 | E | DUP | 12/17/2014 |
| 3 | NEOSHO | LECK | 23 | | | | 30 | 30 | 18 | E | DUP | 12/17/2014 |
| 3 | NEOSHO | LECK | 9 | | | | 30 | 30 | 18 | E | DUP | 12/17/2014 |
| 3 | NEOSHO | LECK | 18 | | | | 30 | 30 | 18 | E | DUP | 12/17/2014 |
| 3 | NEOSHO | LECK | 8 | | | | 30 | 30 | 18 | E | DUP | 12/17/2014 |
| 3 | NEOSHO | LECK | 7 | | | | 30 | 30 | 18 | E | DUP | 12/17/2014 |
| 3 | NEOSHO | LECK | 6 | | | | 30 | 30 | 18 | E | DUP | 12/17/2014 |
| 3 | NEOSHO | LECK | 14 | | | | 30 | 30 | 18 | E | DUP | 12/17/2014 |
| 3 | NEOSHO | LECK | 4 | | | | 30 | 30 | 18 | E | DUP | 12/17/2014 |
| 3 | NEOSHO | LECK | 10 | | | | 30 | 30 | 18 | E | DUP | 12/17/2014 |
| 3 | NEOSHO | LECK | 11 | | | | 30 | 30 | 18 | E | DUP | 12/17/2014 |
| 3 | NEOSHO | LECK | 12 | | | | 30 | 30 | 18 | E | DUP | 12/17/2014 |
| 3 | NEOSHO | LECK | 13 | | | | 30 | 30 | 18 | E | DUP | 12/17/2014 |
| 3 | NEOSHO | LECK | 3 | | | | 30 | 30 | 18 | E | DUP | 12/17/2014 |
| 3 | NEOSHO | LECK | 2 | | | | 30 | 30 | 18 | E | DUP | 12/17/2014 |
| 3 | NEOSHO | LECK | 1 | | | | 30 | 30 | 18 | E | DUP | 12/17/2014 |
| 3 | NEOSHO | LECK | 5 | | | | 30 | 30 | 18 | E | DUP | 12/17/2014 |
| 3 | NEOSHO | GLENTZER (R LECK) | 1-A | | E2 | NW | 31 | 30 | 18 | E | OP | 12/19/2014 |
| 3 | NEOSHO | GLENTZER (R LECK) | 1 | | E2 | NW | 31 | 30 | 18 | E | OP | 12/19/2014 |
| 3 | NEOSHO | GLENTZER (R LECK) | 2 | | E2 | NW | 31 | 30 | 18 | E | OP | 12/19/2014 |
| 3 | NEOSHO | GLENTZER (R LECK) | 3 | | E2 | NW | 31 | 30 | 18 | E | OP | 12/19/2014 |
| 3 | NEOSHO | GLENTZER (R LECK) | 4 | | E2 | NW | 31 | 30 | 18 | E | OP | 12/19/2014 |
| 3 | NEOSHO | GLENTZER (R LECK) | 5 | | E2 | NW | 31 | 30 | 18 | E | OP | 12/19/2014 |
| 3 | NEOSHO | JIM BORN II | (BORN7) | | | SW | 15 | 30 | 21 | E | NWL | 12/19/2013 |
| 3 | OSAGE | GLEN BAUCK (LAMONT HILLS RESORT) | 2-23 | NE | SE | NE | 23 | 16 | 16 | E | PRP | 01/21/2016 |
| 3 | OSAGE | GLEN BAUCK (LAMONT HILLS RESORT) | 1-23 | SE | SW | NE | 23 | 16 | 16 | E | PRP | 01/21/2016 |
| 3 | OSAGE | LAMONT HILLS RESORT (BAUCK) | 2-23 | E2 | SW | NE | 23 | 16 | 16 | E | OP | 09/30/2014 |
| 3 | OSAGE | LAMONT HILLS RESORT (BAUCK) | 1-23 | NW | SW | NE | 23 | 16 | 16 | E | PRP | 01/21/2016 |
| 3 | OSAGE | LAMONT HILLS RESORT (BAUCK) | 4-23 | W2 | SW | NE | 23 | 16 | 16 | E | PRP | 01/21/2016 |
| 3 | OSAGE | LAMONT HILLS RESORT (BAUCK) | 3-23 | SW | SE | NE | 23 | 16 | 16 | E | PRP | 01/21/2016 |
| 3 | POTTAWATOMIE | CASEY | 6 | | SE | SE | 9 | 7 | 12 | E | O | 12/19/2000 |
| 3 | POTTAWATOMIE | CASEY | 4 | | SE | SE | 9 | 7 | 12 | E | O | 12/19/2000 |
| 3 | POTTAWATOMIE | CASEY | 1 | | SE | SE | 9 | 7 | 12 | E | O | 12/19/2000 |

Wells/Records Removed from "Requiring Action"

| DIST | COUNTY | LEASE NAME | WELL NO | Q-3 | Q-2 | Q-1 | SEC | TWP | RNG | DIR | RECODE | REMOVE DATE |
|------|--------------|----------------------|----------|-----|-----|-----|-----|-----|-----|-----|--------|-------------|
| 3 | POTTAWATOMIE | CASEY | 5 | | NE | SE | 9 | 7 | 12 | E | O | 12/19/2000 |
| 3 | POTTAWATOMIE | CASEY | 2 | | NE | SE | 9 | 7 | 12 | E | O | 12/19/2000 |
| 3 | POTTAWATOMIE | CASEY | 7-SWD | | S2 | SE | 9 | 7 | 12 | E | OP | 08/13/2015 |
| 3 | POTTAWATOMIE | CASEY | 3 | | NW | SE | 9 | 7 | 12 | E | OP | 08/13/2015 |
| 3 | POTTAWATOMIE | FORDHAM | 2 | W2 | SW | SW | 10 | 7 | 12 | E | OP | 06/22/2015 |
| 3 | WILSON | CLAIBORNE OW | 1 | | | SE | 15 | 27 | 14 | E | OPF | 06/30/2008 |
| 3 | WILSON | TRIMMEL | OW1 | | | | 15 | 27 | 14 | E | DUP | 03/08/2000 |
| 3 | WILSON | TRIMMEL | OW-1 | | | NE | 15 | 27 | 14 | E | OPF | 06/30/2008 |
| 3 | WILSON | SCOTT (HILL) | 1 | | SW | SW | 12 | 27 | 15 | E | OP | 06/23/2015 |
| 3 | WILSON | C PAYNE | OW1 | SE | SE | SW | 33 | 27 | 15 | E | OP | 03/18/2002 |
| 3 | WILSON | GUENTHER | 2 | | | SE | 33 | 27 | 15 | E | NWL | 03/18/2002 |
| 3 | WILSON | GUENTHER | 1 | | | SW | 33 | 27 | 15 | E | OPF | 06/30/2008 |
| 3 | WILSON | BUFFALO IV JS WILSON | (WIL26) | SE | SW | NE | 3 | 27 | 16 | E | ER | 10/22/2008 |
| 3 | WILSON | BUFFALO IV JS WILSON | (WIL12) | NW | NE | SW | 3 | 27 | 16 | E | NWL | 02/23/2009 |
| 3 | WILSON | BUFFALO 8 (SHOCKLEY) | (SHO-01) | SE | NE | SE | 4 | 27 | 16 | E | NWL | 07/12/2010 |
| 3 | WILSON | CLAY BRAMAN | 13 | | W2 | NW | 6 | 27 | 16 | E | O | 11/20/2014 |
| 3 | WILSON | CLAY BRAMAN | 24 | | W2 | NW | 6 | 27 | 16 | E | O | 11/20/2014 |
| 3 | WILSON | CLAY BRAMAN | 22 | | W2 | NW | 6 | 27 | 16 | E | O | 11/20/2014 |
| 3 | WILSON | CLAY BRAMAN | 21 | | W2 | NW | 6 | 27 | 16 | E | O | 11/20/2014 |
| 3 | WILSON | CLAY BRAMAN | 20 | | W2 | NW | 6 | 27 | 16 | E | O | 11/20/2014 |
| 3 | WILSON | CLAY BRAMAN | 18 | | W2 | NW | 6 | 27 | 16 | E | O | 11/20/2014 |
| 3 | WILSON | CLAY BRAMAN | 15 | | W2 | NW | 6 | 27 | 16 | E | O | 11/20/2014 |
| 3 | WILSON | CLAY BRAMAN | 2 | NW | NW | NW | 6 | 27 | 16 | E | O | 11/20/2014 |
| 3 | WILSON | CLAY BRAMAN | 14 | | W2 | NW | 6 | 27 | 16 | E | O | 11/20/2014 |
| 3 | WILSON | CLAY BRAMAN | 17 | | W2 | NW | 6 | 27 | 16 | E | O | 11/20/2014 |
| 3 | WILSON | CLAY BRAMAN | 16 | | W2 | NW | 6 | 27 | 16 | E | O | 11/20/2014 |
| 3 | WILSON | CLAY BRAMAN | 25 | | W2 | NW | 6 | 27 | 16 | E | O | 11/20/2014 |
| 3 | WILSON | CLAY BRAMAN | 23 | | W2 | NW | 6 | 27 | 16 | E | O | 11/20/2014 |
| 3 | WILSON | M. CARLSON | OW-13 | | N2 | SW | 12 | 27 | 16 | E | OP | 06/24/2015 |
| 3 | WILSON | M. CARLSON | OW-10 | | N2 | SW | 12 | 27 | 16 | E | OP | 06/24/2015 |
| 3 | WILSON | M. CARLSON | OW-11 | | N2 | SW | 12 | 27 | 16 | E | OP | 06/24/2015 |
| 3 | WILSON | M. CARLSON | OW-12 | | N2 | SW | 12 | 27 | 16 | E | OP | 06/24/2015 |
| 3 | WILSON | M. CARLSON | B-3 | | N2 | SW | 12 | 27 | 16 | E | OP | 06/24/2015 |
| 3 | WILSON | M. CARLSON | B-4 | | N2 | SW | 12 | 27 | 16 | E | OP | 06/24/2015 |
| 3 | WILSON | M. CARLSON | OW-06 | | N2 | SW | 12 | 27 | 16 | E | OP | 06/24/2015 |
| 3 | WILSON | M. CARLSON | B-1 | | N2 | SW | 12 | 27 | 16 | E | OP | 06/24/2015 |
| 3 | WILSON | M. CARLSON | B-2 | | N2 | SW | 12 | 27 | 16 | E | OP | 06/24/2015 |
| 3 | WILSON | M. CARLSON | OW-02 | | N2 | SW | 12 | 27 | 16 | E | OP | 06/24/2015 |
| 3 | WILSON | M. CARLSON | OW-03 | | N2 | SW | 12 | 27 | 16 | E | OP | 06/24/2015 |
| 3 | WILSON | M. CARLSON | 04 | | N2 | SW | 12 | 27 | 16 | E | OP | 06/24/2015 |
| 3 | WILSON | Midwest | MID05 | NE | NE | SW | 13 | 27 | 16 | E | LP | 12/20/2005 |
| 3 | WILSON | DAVE MARPLE | (MAR01) | NE | SE | NE | 26 | 27 | 16 | E | NWL | 01/27/2010 |
| 3 | WILSON | MARPLE | 1 | | | SW | 26 | 27 | 16 | E | ER | 06/23/2015 |
| 3 | WILSON | MARPLE | 2 | | | SW | 26 | 27 | 16 | E | ER | 06/23/2015 |
| 3 | WILSON | MARPLE | 3 | | | SW | 26 | 27 | 16 | E | ER | 06/23/2015 |
| 3 | WILSON | MARPLE | 4 | | | SW | 26 | 27 | 16 | E | ER | 06/23/2015 |
| 3 | WILSON | MARPLE | 5 | | | SW | 26 | 27 | 16 | E | ER | 06/23/2015 |
| 3 | WILSON | MARPLE | 6 | | | SW | 26 | 27 | 16 | E | ER | 06/23/2015 |
| 3 | WILSON | MARPLE SITE | (1) | | SE | NE | 26 | 27 | 16 | E | NWL | 02/06/2013 |
| 3 | WILSON | MILLER STEVE | 2 | | | SW | 30 | 27 | 16 | E | NWL | 12/11/2002 |
| 3 | WILSON | VILAS-28 (ANDERSON) | 1061 | SE | SE | SW | 28 | 27 | 17 | E | OP | 06/25/2015 |
| 3 | WILSON | VILAS-28 (ANDERSON) | 02 | NW | SE | SW | 28 | 27 | 17 | E | OP | 06/25/2015 |
| 3 | WILSON | VILAS-28 (ANDERSON) | 01 | NE | SE | SW | 28 | 27 | 17 | E | OP | 06/25/2015 |
| 3 | WILSON | VILAS-28 (CAMPBELL) | 1063 | SW | SE | SE | 28 | 27 | 17 | E | OP | 06/25/2015 |
| 3 | WILSON | VILAS-28 (CAMPBELL) | 1066 | SE | SW | SE | 28 | 27 | 17 | E | OP | 06/25/2015 |
| 3 | WILSON | VILAS-28 (CAMPBELL) | 1067 | SW | SW | SE | 28 | 27 | 17 | E | OP | 06/25/2015 |
| 3 | WILSON | VILAS-28 (OLSON) | #1 | NE | NW | NW | 28 | 27 | 17 | E | OP | 06/25/2015 |
| 3 | WILSON | VILAS-28 (OLSON) | 01 | NE | NW | NW | 28 | 27 | 17 | E | OP | 06/25/2015 |
| 3 | WILSON | VILAS-28 (OLSON) | 01 | SW | SW | NW | 28 | 27 | 17 | E | OP | 06/25/2015 |

Wells/Records Removed from "Requiring Action"

| DIST | COUNTY | LEASE NAME | WELL NO | Q-3 | Q-2 | Q-1 | SEC | TWP | RNG | DIR | RECODE | REMOVE DATE |
|------|--------|---------------------------|---------|-----|-----|-----|-----|-----|-----|-----|--------|-------------|
| 3 | WILSON | VILAS-28 (OLSON) | 01 | | | NW | 28 | 27 | 17 | E | OP | 03/25/2015 |
| 3 | WILSON | VILAS-28 (OLSON) | 1070 | NE | SW | NW | 28 | 27 | 17 | E | OP | 06/25/2015 |
| 3 | WILSON | VARNDELL-CHOOCH | 1-1981 | | SW | NE | 33 | 27 | 17 | E | OP | 04/10/2015 |
| 3 | WILSON | VARNDELL-CONKLIN | 3-V | SE | NE | NE | 33 | 27 | 17 | E | O | 04/10/2015 |
| 3 | WILSON | VILAS-33 (BLACK) | 01 | NE | NE | NW | 33 | 27 | 17 | E | OP | 06/25/2015 |
| 3 | WILSON | VILAS-33 (DULIN) | 02 | NE | SE | NW | 33 | 27 | 17 | E | OP | 06/25/2015 |
| 3 | WILSON | VILAS-33 (DULIN) | 01 | SW | SE | NW | 33 | 27 | 17 | E | OP | 06/25/2015 |
| 3 | WILSON | VILAS-33 (DULIN) | 01 | SE | SE | NW | 33 | 27 | 17 | E | OP | 06/25/2015 |
| 3 | WILSON | VILAS-33 (DULIN) | 02 | C | NE | NW | 33 | 27 | 17 | E | OP | 06/25/2015 |
| 3 | WILSON | VILAS-33 (HANSEN) | 02 | NW | SW | SE | 33 | 27 | 17 | E | OP | 06/25/2015 |
| 3 | WILSON | VILAS-33 (HANSEN) | 01 | C | NW | SE | 33 | 27 | 17 | E | OP | 06/25/2015 |
| 3 | WILSON | VILAS-33 (HANSEN) | 04 | C | SW | NE | 33 | 27 | 17 | E | OP | 06/25/2015 |
| 3 | WILSON | VILAS-33 (HANSEN) | 03 | SW | NW | NE | 33 | 27 | 17 | E | OP | 06/25/2015 |
| 3 | WILSON | VILAS-33 (HANSEN) | 02 | NE | NW | NE | 33 | 27 | 17 | E | OP | 06/25/2015 |
| 3 | WILSON | VILAS-33 (HANSEN) | 1054 | NE | NW | NE | 33 | 27 | 17 | E | OP | 06/25/2015 |
| 3 | WILSON | VILAS-33 (JOHNSON) | 00 | | | SW | 33 | 27 | 17 | E | OP | 06/25/2015 |
| 3 | WILSON | VILAS-33 (JOHNSON) | 01 | C | NW | SW | 33 | 27 | 17 | E | OP | 06/25/2015 |
| 3 | WILSON | VILAS-33 (JOHNSON) | 03 | SE | SW | SW | 33 | 27 | 17 | E | OP | 06/25/2015 |
| 3 | WILSON | VILAS-33 (JOHNSON) | 02 | NW | SW | SW | 33 | 27 | 17 | E | OP | 06/25/2015 |
| 3 | WILSON | VILAS-33 (JOHNSON) | 01 | NE | SE | SW | 33 | 27 | 17 | E | OP | 06/25/2015 |
| 3 | WILSON | VILAS-33 (VARNDELL) | 02 | SW | NW | NE | 33 | 27 | 17 | E | OP | 06/25/2015 |
| 3 | WILSON | VILAS-33 (VARNDELL) | 01 | NW | SW | NE | 33 | 27 | 17 | E | OP | 06/25/2015 |
| 3 | WILSON | VILAS-33 (VARNDELL) | #3 | NE | SE | NE | 33 | 27 | 17 | E | OP | 06/25/2015 |
| 3 | WILSON | VILAS-33 (VARNDELL) | #1 | SE | NE | NE | 33 | 27 | 17 | E | OP | 06/25/2015 |
| 3 | WILSON | VILAS-33 (VARNDELL) | #2 | SE | NE | NE | 33 | 27 | 17 | E | OP | 06/25/2015 |
| 3 | WILSON | HANSEN TRACTOR | OW-1 | NE | SE | SE | 34 | 27 | 17 | E | DUP | 07/23/2015 |
| 3 | WILSON | WILSON | F | | | | 11 | 28 | 13 | E | NWL | 02/04/2015 |
| 3 | WILSON | WILSON | E | | | | 11 | 28 | 13 | E | NWL | 02/04/2015 |
| 3 | WILSON | WILSON | D | | | | 11 | 28 | 13 | E | NWL | 02/04/2015 |
| 3 | WILSON | WILSON | A | | | | 11 | 28 | 13 | E | NWL | 02/04/2015 |
| 3 | WILSON | WILSON | B | | | | 11 | 28 | 13 | E | NWL | 02/04/2015 |
| 3 | WILSON | WILSON | H | | | | 11 | 28 | 13 | E | NWL | 02/04/2015 |
| 3 | WILSON | WILSON | G | | | | 11 | 28 | 13 | E | NWL | 02/04/2015 |
| 3 | WILSON | WILSON | I | | | | 11 | 28 | 13 | E | NWL | 02/04/2015 |
| 3 | WILSON | WILSON | K | | | | 11 | 28 | 13 | E | NWL | 02/04/2015 |
| 3 | WILSON | WILSON | C | | | | 11 | 28 | 13 | E | NWL | 02/04/2015 |
| 3 | WILSON | WILSON | J | | | | 11 | 28 | 13 | E | NWL | 02/04/2015 |
| 3 | WILSON | RICKERSON | 1 | NW | SE | NW | 23 | 28 | 13 | E | NWL | 08/27/2002 |
| 3 | WILSON | SHARP | 9 | | W2 | NW | 3 | 28 | 15 | E | O | 03/26/2001 |
| 3 | WILSON | SHARP | 8 | | W2 | NW | 3 | 28 | 15 | E | O | 03/26/2001 |
| 3 | WILSON | SHARP | 7 | | W2 | NW | 3 | 28 | 15 | E | O | 03/26/2001 |
| 3 | WILSON | SHARP | 6 | | W2 | NW | 3 | 28 | 15 | E | O | 03/26/2001 |
| 3 | WILSON | SHARP | 5 | | W2 | NW | 3 | 28 | 15 | E | O | 03/26/2001 |
| 3 | WILSON | SHARP | 4 | | W2 | NW | 3 | 28 | 15 | E | O | 03/26/2001 |
| 3 | WILSON | SHARP | 3 | | W2 | NW | 3 | 28 | 15 | E | O | 03/26/2001 |
| 3 | WILSON | SHARP | 2 | | W2 | NW | 3 | 28 | 15 | E | O | 03/26/2001 |
| 3 | WILSON | SHARP | 1 | | W2 | NW | 3 | 28 | 15 | E | O | 03/26/2001 |
| 3 | WILSON | EMPLOYERS | 5 | SW | NE | SW | 9 | 28 | 15 | E | NWL | 01/08/2003 |
| 3 | WILSON | PIERPOINT (was EMPLOYERS) | (EMP53) | SE | NW | NE | 9 | 28 | 15 | E | O | 08/10/2015 |
| 3 | WILSON | PIERPOINT (was EMPLOYERS) | (EMP52) | NE | SW | NE | 9 | 28 | 15 | E | O | 08/10/2015 |
| 3 | WILSON | PIERPOINT (was EMPLOYERS) | (EMP51) | NE | SW | NE | 9 | 28 | 15 | E | O | 08/10/2015 |
| 3 | WILSON | PIERPOINT (was EMPLOYERS) | (EMP50) | NW | SW | NE | 9 | 28 | 15 | E | O | 08/10/2015 |
| 3 | WILSON | PIERPOINT (was EMPLOYERS) | (EMP49) | SE | NW | NE | 9 | 28 | 15 | E | O | 08/10/2015 |
| 3 | WILSON | PIERPOINT (was EMPLOYERS) | (EMP48) | NE | NW | NE | 9 | 28 | 15 | E | O | 08/10/2015 |
| 3 | WILSON | PIERPOINT (was EMPLOYERS) | (EMP47) | NE | NW | NE | 9 | 28 | 15 | E | O | 08/10/2015 |
| 3 | WILSON | PIERPOINT (was EMPLOYERS) | (EMP45) | NE | SE | NE | 9 | 28 | 15 | E | O | 08/10/2015 |
| 3 | WILSON | PIERPOINT (was EMPLOYERS) | (EMP44) | SW | NE | NE | 9 | 28 | 15 | E | O | 08/10/2015 |
| 3 | WILSON | PIERPOINT (was EMPLOYERS) | (EMP43) | NW | NE | NE | 9 | 28 | 15 | E | O | 08/10/2015 |
| 3 | WILSON | PIERPOINT (was EMPLOYERS) | (EMP42) | NW | NE | NE | 9 | 28 | 15 | E | O | 08/10/2015 |

Wells/Records Removed from "Requiring Action"

| DIST | COUNTY | LEASE NAME | WELL NO | Q-3 | Q-2 | Q-1 | SEC | TWP | RNG | DIR | RECODE | REMOVE DATE | | |
|------|--------|---------------------------|-----------|-----|-----|-----|-----|-----|-----|-----|--------|-------------|------------|------------|
| 3 | WILSON | PIERPOINT (was EMPLOYERS) | (EMP41) | NE | NW | NE | 9 | 28 | 15 | E | O | 08/10/2015 | | |
| 3 | WILSON | PIERPOINT (was EMPLOYERS) | (EMP35) | SW | SW | NE | 9 | 28 | 15 | E | O | 08/10/2015 | | |
| 3 | WILSON | PIERPOINT (was EMPLOYERS) | (EMP34) | NW | NW | SE | 9 | 28 | 15 | E | O | 08/10/2015 | | |
| 3 | WILSON | PIERPOINT (was EMPLOYERS) | (EMP33) | NW | NW | SE | 9 | 28 | 15 | E | O | 08/10/2015 | | |
| 3 | WILSON | PIERPOINT (was EMPLOYERS) | (EMP54) | NW | SE | NW | 10 | 28 | 15 | E | O | 08/10/2015 | | |
| 3 | WILSON | PIERPOINT (was EMPLOYERS) | (EMP46) | SW | NW | NW | 10 | 28 | 15 | E | O | 08/10/2015 | | |
| 3 | WILSON | CANNON LAND CO. | (CAN-OW7) | NE | NE | NW | 16 | 28 | 15 | E | NWL | 12/15/2010 | | |
| 3 | WILSON | EMPLOYERS | 38 | NW | SW | NW | 16 | 28 | 15 | E | NWL | 01/08/2004 | | |
| 3 | WILSON | JAMES HARKNESS | (HAR2&3) | | | NE | 17 | 28 | 15 | E | NWL | 12/15/2010 | | |
| 3 | WILSON | MILLER-MATTIX | 1 | | | NW | 23 | 28 | 15 | E | POP | 11/30/2009 | | |
| 3 | WILSON | TRAVIS MILLER | 4 | NW | NW | SW | 24 | 28 | 15 | E | NWL | 01/10/2003 | | |
| 3 | WILSON | TRAVIS MILLER II | TML-04) | SW | NE | SW | 24 | 28 | 15 | E | NWL | 01/10/2011 | | |
| 3 | WILSON | EAGLE | 2 | | SW | NW | 31 | 28 | 15 | E | OP | 04/14/2015 | | |
| 3 | WILSON | EAGLE | 1 | | SW | NW | 31 | 28 | 15 | E | OP | 04/14/2015 | | |
| 3 | WILSON | EAGLE | 3 | | SW | NW | 31 | 28 | 15 | E | OP | 04/14/2015 | | |
| 3 | WILSON | EAGLE | W1 | | SW | NW | 31 | 28 | 15 | E | OP | 04/14/2015 | | |
| 3 | WILSON | EAGLE | 1 | | SW | NW | 31 | 28 | 15 | E | OP | 04/14/2015 | | |
| 3 | WILSON | OLSON | 1 | | W2 | SE | 2 | 28 | 16 | E | O | 04/17/2015 | | |
| 3 | WILSON | OLSON | 2 | | E2 | SE | 2 | 28 | 16 | E | O | 04/17/2015 | | |
| 3 | WILSON | OLSON | 3 | | E2 | SE | 2 | 28 | 16 | E | O | 04/17/2015 | | |
| 3 | WILSON | OLSON | 6 | | | SW | 2 | 28 | 16 | E | O | 04/17/2015 | | |
| 3 | WILSON | OLSON | 2 | | W2 | SE | 2 | 28 | 16 | E | O | 04/17/2015 | | |
| 3 | WILSON | OLSON | 3 | | W2 | SE | 2 | 28 | 16 | E | O | 04/17/2015 | | |
| 3 | WILSON | OLSON | 1 | | | SW | 2 | 28 | 16 | E | O | 04/17/2015 | | |
| 3 | WILSON | OLSON | 2 | | | SW | 2 | 28 | 16 | E | O | 04/17/2015 | | |
| 3 | WILSON | OLSON | 3 | | | SW | 2 | 28 | 16 | E | O | 04/17/2015 | | |
| 3 | WILSON | OLSON | 4 | | | SW | 2 | 28 | 16 | E | O | 04/17/2015 | | |
| 3 | WILSON | OLSON | 5 | | | SE | SW | 2 | 28 | 16 | E | O | 04/17/2015 | |
| 3 | WILSON | OLSON | 1 | | | E2 | SE | 2 | 28 | 16 | E | O | 04/17/2015 | |
| 3 | WILSON | WING | 1 | | | SW | 34 | 28 | 16 | E | LP | 12/19/2000 | | |
| 3 | WILSON | WING | 2 | | | SW | 34 | 28 | 16 | E | LP | 12/19/2000 | | |
| 3 | WILSON | ANDERSON B OW | 1 | | | SW | 3 | 28 | 17 | E | OPF | 06/30/2008 | | |
| 3 | WILSON | STOVER | (SYO21) | | | NW | 3 | 28 | 17 | E | DUP | 04/20/2015 | | |
| 3 | WILSON | STOVER | 5 | | | NW | 3 | 28 | 17 | E | DUP | 04/20/2015 | | |
| 3 | WILSON | STOVER | (STO20) | | | W2 | NW | 3 | 28 | 17 | E | NWL | 12/13/2010 | |
| 3 | WILSON | STOVER | (STO00) | | | W2 | NW | 3 | 28 | 17 | E | NWL | 11/12/2010 | |
| 3 | WILSON | STOVER | (STO00) | | | W2 | NW | 3 | 28 | 17 | E | NWL | 11/12/2010 | |
| 3 | WILSON | VILAS-4 (McMILLEN) | 05 | | SW | NW | SW | 4 | 28 | 17 | E | LP | 06/22/2015 | |
| 3 | WILSON | VILAS-4 (McMILLEN) | 03 | | NW | NW | SW | 4 | 28 | 17 | E | LP | 06/22/2015 | |
| 3 | WILSON | VILAS-4 (McMILLEN) | 01 | | SW | NW | SW | 4 | 28 | 17 | E | LP | 06/22/2015 | |
| 3 | WILSON | VILAS-4 (McMILLEN) | 03 | | N2 | NW | SW | 4 | 28 | 17 | E | LP | 06/22/2015 | |
| 3 | WILSON | VILAS-4 (McMILLEN) | 02 | | NW | NW | SW | 4 | 28 | 17 | E | LP | 06/22/2015 | |
| 3 | WILSON | VILAS-4 (McMILLEN) | 11 | | NW | NW | SW | 4 | 28 | 17 | E | LP | 06/22/2015 | |
| 3 | WILSON | MYERS | (K1048) | | | NW | 10 | 28 | 17 | E | NWL | 11/07/2016 | | |
| 3 | WILSON | MYERS | (K1039) | | | NW | 10 | 28 | 17 | E | NWL | 01/07/2016 | | |
| 3 | WILSON | MYERS | (K1032) | | | SW | 10 | 28 | 17 | E | NWL | 01/07/2016 | | |
| 3 | WILSON | MYERS | (K1008) | | | SW | 10 | 28 | 17 | E | NWL | 08/31/2016 | | |
| 3 | WILSON | MYERS | (K1051) | | | NW | 10 | 28 | 17 | E | POP | 08/31/2016 | | |
| 3 | WILSON | MYERS | (K1049) | | | NW | 10 | 28 | 17 | E | POP | 08/31/2016 | | |
| 3 | WILSON | PARKER | (K1024) | | | SE | 10 | 28 | 17 | E | NWL | 01/07/2016 | | |
| 3 | WILSON | SHORT | (SHO16) | | | NE | SW | 31 | 28 | 17 | E | NWL | 01/21/2015 | |
| 3 | WILSON | MARTIN NICKEL (was Clary) | 1 | | | NE | NW | 6 | 29 | 15 | E | O | 04/20/2015 | |
| 3 | WILSON | MARTIN NICKEL (was Clary) | 4 | | | NE | NW | 6 | 29 | 15 | E | O | 04/20/2015 | |
| 3 | WILSON | MARTIN NICKEL (was Clary) | 3 | | | NE | NW | 6 | 29 | 15 | E | O | 04/20/2015 | |
| 3 | WILSON | MARTIN NICKEL (was Clary) | 2 | | | NE | NW | 6 | 29 | 15 | E | O | 04/20/2015 | |
| 3 | WILSON | VAUGHN (WORRELL) | (VAU10) | | | NW | NE | SE | 10 | 29 | 15 | E | D | 10/21/2011 |
| 3 | WILSON | VAUGHN (WORRELL) | (VAU04) | | | NW | SE | SE | 10 | 29 | 15 | E | NWL | 09/19/2011 |
| 3 | WILSON | VAUGHN (WORRELL) | (VAU01) | | | NE | NE | SE | 10 | 29 | 15 | E | OP | 10/21/2011 |
| 3 | WILSON | HALL | OW4-22 | | | NW | SE | 22 | 29 | 15 | E | OP | 04/20/2015 | |

Wells/Records Removed from "Requiring Action"

| DIST | COUNTY | LEASE NAME | WELL NO | Q-3 | Q-2 | Q-1 | SEC | TWP | RNG | DIR | RECODE | REMOVE DATE |
|------|--------|--------------------------|---------|-----|-----|-----|-----|-----|-----|-----|--------|-------------|
| 3 | WILSON | HALL | OW2-22 | | NE | SE | 22 | 29 | 15 | E | OP | 04/20/2015 |
| 3 | WILSON | KEBERT (not MILLER) | 07 | | SE | SW | 22 | 29 | 15 | E | PRP | 05/14/2015 |
| 3 | WILSON | KEBERT (not MILLER) | 06 | | SW | SW | 22 | 29 | 15 | E | PRP | 05/14/2015 |
| 3 | WILSON | KEBERT (not MILLER) | L-5 | | NW | SW | 22 | 29 | 15 | E | PRP | 05/14/2015 |
| 3 | WILSON | HALL | OW1-23 | | NW | SW | 23 | 29 | 15 | E | OP | 04/20/2015 |
| 3 | WILSON | HALL | OW2-23 | | NW | SW | 23 | 29 | 15 | E | OP | 04/20/2015 |
| 3 | WILSON | HALL | OW1-27 | | NW | NE | 27 | 29 | 15 | E | OP | 04/20/2015 |
| 3 | WILSON | HALL | OW3-27 | | SW | NE | 27 | 29 | 15 | E | OP | 04/20/2015 |
| 3 | WILSON | HALL | 13-A | | SW | NE | 27 | 29 | 15 | E | OP | 04/20/2015 |
| 3 | WILSON | HALL | SO | | SW | NE | 27 | 29 | 15 | E | OP | 04/20/2015 |
| 3 | WILSON | LARRY SPURRIER | (SPU03) | NE | NE | NW | 11 | 29 | 16 | E | POP | 02/25/2014 |
| 3 | WILSON | THURMAN (not ESTSE) | 02 | | E2 | SE | 21 | 29 | 16 | E | DUP | 04/21/2015 |
| 3 | WILSON | THURMAN (not ESTSE) | OW-2 | | NE | SE | 21 | 29 | 16 | E | DUP | 04/21/2015 |
| 3 | WILSON | THURMAN (not ESTSE) | OW-3 | | NE | SE | 21 | 29 | 16 | E | DUP | 04/21/2015 |
| 3 | WILSON | THURMAN (not ESTSE) | OW-1 | | NE | SE | 21 | 29 | 16 | E | DUP | 04/21/2015 |
| 3 | WILSON | SCOTT (VR-River) | DWP01 | NE | SW | SE | 31 | 29 | 16 | E | POP | 08/12/2009 |
| 3 | WILSON | STICH NO.- MARTIN | (MAR05) | | W2 | SE | 9 | 29 | 17 | E | NWL | 12/30/2009 |
| 3 | WILSON | STICH NO.- WILES | (STI10) | | E2 | SE | 9 | 29 | 17 | E | DUP | 10/05/2009 |
| 3 | WILSON | STICH NO.- WILES | (STI06) | | E2 | SE | 9 | 29 | 17 | E | NWL | 12/30/2009 |
| 3 | WILSON | STICH NO.- WILES | (STI01) | | E2 | SE | 9 | 29 | 17 | E | NWL | 12/30/2009 |
| 3 | WILSON | GEORGE | 8 | | | NW | 10 | 29 | 17 | E | POP | 03/10/2009 |
| 3 | WILSON | GEORGE | 9 | | | NW | 10 | 29 | 17 | E | POP | 03/10/2009 |
| 3 | WILSON | GEORGE | 2 | | | NW | 10 | 29 | 17 | E | POP | 03/10/2009 |
| 3 | WILSON | GEORGE | 3 | | | NW | 10 | 29 | 17 | E | POP | 03/10/2009 |
| 3 | WILSON | GEORGE | 4 | | | NW | 10 | 29 | 17 | E | POP | 03/10/2009 |
| 3 | WILSON | GEORGE | 5 | | | NW | 10 | 29 | 17 | E | POP | 03/10/2009 |
| 3 | WILSON | GEORGE | 6 | | | NW | 10 | 29 | 17 | E | POP | 03/10/2009 |
| 3 | WILSON | GEORGE | 7 | | | NW | 10 | 29 | 17 | E | POP | 03/10/2009 |
| 3 | WILSON | MARTIN (STICH) | (STI16) | | W2 | SW | 10 | 29 | 17 | E | NWL | 03/17/2008 |
| 3 | WILSON | MARTIN (STICH) | (STI11) | NE | NW | SW | 10 | 29 | 17 | E | NWL | 03/07/2008 |
| 3 | WILSON | MARTIN (STICH) | (STI08) | | W2 | SW | 10 | 29 | 17 | E | NWL | 03/17/2008 |
| 3 | WILSON | STICH NO.- WILES | (MCD09) | | N2 | NE | 16 | 29 | 17 | E | NWL | 12/30/2009 |
| 3 | WILSON | STICH NO.- WILES | (MCD04) | | N2 | NE | 16 | 29 | 17 | E | NWL | 12/30/2009 |
| 3 | WILSON | STICH SO.- WINNER | (WIN18) | | W2 | SW | 16 | 29 | 17 | E | POP | 12/30/2009 |
| 3 | WILSON | STICH SO.- WINNER | (WIN16) | | W2 | SW | 16 | 29 | 17 | E | POP | 12/30/2009 |
| 3 | WILSON | STICH SO.- ESSLINGER | (BAR06) | | | NE | 20 | 29 | 17 | E | NWL | 12/30/2009 |
| 3 | WILSON | BAUMAN WEST (CHISAM) | ? | | N2 | NW | 11 | 30 | 15 | E | ER | 11/21/2014 |
| 3 | WILSON | BAUMAN WEST (CHISAM) | 2-C | | N2 | NW | 11 | 30 | 15 | E | O | 11/21/2014 |
| 3 | WILSON | BAUMAN WEST (CHISAM) | OW-1 | | N2 | NW | 11 | 30 | 15 | E | O | 11/21/2014 |
| 3 | WILSON | BAUMAN WEST (CHISAM) | 2-D | | N2 | NW | 11 | 30 | 15 | E | O | 11/21/2014 |
| 3 | WILSON | BAUMAN WEST (CHISAM) | 4-C | | N2 | NW | 11 | 30 | 15 | E | O | 11/21/2014 |
| 3 | WILSON | BAUMAN WEST (CHISAM) | WIW-2 | | N2 | NW | 11 | 30 | 15 | E | O | 11/21/2014 |
| 3 | WILSON | BAUMAN WEST (CHISAM) | W-1 | | N2 | NW | 11 | 30 | 15 | E | O | 11/21/2014 |
| 3 | WILSON | BAUMAN WEST (CHISAM) | 2-A | | N2 | NW | 11 | 30 | 15 | E | O | 11/21/2014 |
| 3 | WILSON | BAUMAN WEST (CHISAM) | 1-D | | N2 | NW | 11 | 30 | 15 | E | O | 11/21/2014 |
| 3 | WILSON | BAUMAN WEST (CHISAM) | 2-B | | N2 | NW | 11 | 30 | 15 | E | O | 11/21/2014 |
| 3 | WILSON | BAUMAN WEST (CHISAM) | 1-B | | N2 | NW | 11 | 30 | 15 | E | O | 11/21/2014 |
| 3 | WILSON | BAUMAN WEST (CHISAM) | 1-A | | N2 | NW | 11 | 30 | 15 | E | O | 11/21/2014 |
| 3 | WILSON | BAUMAN WEST (CHISAM) | 3-D | | N2 | NW | 11 | 30 | 15 | E | O | 11/21/2014 |
| 3 | WILSON | BAUMAN WEST (CHISAM) | 1-C | | N2 | NW | 11 | 30 | 15 | E | O | 11/21/2014 |
| 3 | WILSON | BAUMAN WEST (CHISAM) | 5-D | | N2 | NW | 11 | 30 | 15 | E | O | 11/21/2014 |
| 3 | WILSON | BAUMAN WEST (CHISAM) | 4-B | | N2 | NW | 11 | 30 | 15 | E | O | 11/21/2014 |
| 3 | WILSON | BAUMAN WEST (CHISAM) | 5-C | | N2 | NW | 11 | 30 | 15 | E | OP | 11/21/2014 |
| 3 | WILSON | BAUMAN WEST (CHISAM) | 5-B | | N2 | NW | 11 | 30 | 15 | E | OP | 11/21/2014 |
| 3 | WILSON | BAUMAN WEST (CHISAM) | 7 | | N2 | NW | 11 | 30 | 15 | E | OP | 11/21/2014 |
| 3 | WILSON | BAUMAN WEST (CHISAM) | 3-A | | N2 | NW | 11 | 30 | 15 | E | OP | 11/21/2014 |
| 3 | WILSON | THOMPSON (was ZIMMERMAN) | 3 | SE | NE | SE | 12 | 30 | 15 | E | OP | 10/22/2015 |
| 3 | WILSON | THOMPSON (was ZIMMERMAN) | 7 | SE | NW | SE | 12 | 30 | 15 | E | OP | 10/22/2015 |
| 3 | WILSON | THOMPSON (was ZIMMERMAN) | 5 | SE | NW | SE | 12 | 30 | 15 | E | OP | 10/22/2015 |

Wells/Records Removed from "Requiring Action"

| DIST | COUNTY | LEASE NAME | WELL NO | Q-3 | Q-2 | Q-1 | SEC | TWP | RNG | DIR | RECODE | REMOVE DATE |
|------|--------|------------------------------|------------|-----|-----|-----|-----|-----|-----|-----|--------|-------------|
| 3 | WILSON | THOMPSON (was ZIMMERMAN) | 1 | NE | NE | SE | 12 | 30 | 15 | E | OP | 10/22/2015 |
| 3 | WILSON | THOMPSON (was ZIMMERMAN) | 4 | NE | SE | SE | 12 | 30 | 15 | E | OP | 10/22/2015 |
| 3 | WILSON | THOMPSON (was ZIMMERMAN) | 8 | NE | NE | SE | 12 | 30 | 15 | E | OP | 10/22/2015 |
| 3 | WILSON | THOMPSON (was ZIMMERMAN) | 2 | SW | NE | SE | 12 | 30 | 15 | E | OP | 10/22/2015 |
| 3 | WILSON | CRAWFORD/GRAHAM | 85PWJ (07) | SW | SW | NW | 7 | 30 | 16 | E | OP | 12/08/2014 |
| 3 | WILSON | CRAWFORD/GRAHAM | 84OWJ (02) | NE | NW | SW | 7 | 30 | 16 | E | OP | 12/08/2014 |
| 3 | WILSON | CRAWFORD/GRAHAM | 83LJW (10) | NW | NE | SW | 7 | 30 | 16 | E | OP | 12/08/2014 |
| 3 | WILSON | CRAWFORD/GRAHAM | 83JWJ (12) | NE | NE | SW | 7 | 30 | 16 | E | OP | 12/08/2014 |
| 3 | WILSON | CRAWFORD/GRAHAM | 85KWL (09) | NE | NE | SW | 7 | 30 | 16 | E | OP | 12/08/2014 |
| 3 | WILSON | ARGO-FRANKENBERRY (not Banc) | 10 | | | SW | 8 | 30 | 16 | E | ER | 09/19/2001 |
| 3 | WILSON | ARGO-FRANKENBERRY (not Banc) | 09 | | | SW | 8 | 30 | 16 | E | ER | 09/19/2001 |
| 3 | WILSON | HALLBAUER (not Hoobler) | (HOO-01) | NW | SW | NW | 17 | 30 | 16 | E | O | 04/16/2015 |
| 3 | WILSON | MOORE | 09 | | | NE | 17 | 30 | 16 | E | DUP | 08/02/2001 |
| 3 | WILSON | MOORE | 11 | | | NE | 17 | 30 | 16 | E | DUP | 08/02/2001 |
| 3 | WILSON | MOORE | 10 | | | NE | 17 | 30 | 16 | E | DUP | 08/02/2001 |
| 3 | WILSON | MOORE | 02 | | | NE | 17 | 30 | 16 | E | OP | 08/02/2001 |
| 3 | WILSON | MOORE | 06 | | | NE | 17 | 30 | 16 | E | OP | 08/02/2001 |
| 3 | WILSON | MOORE | 05 | | | NE | 17 | 30 | 16 | E | OP | 08/02/2001 |
| 3 | WILSON | MOORE | 04 | | | NE | 17 | 30 | 16 | E | OP | 08/02/2001 |
| 3 | WILSON | MOORE | 03 | | | NE | 17 | 30 | 16 | E | OP | 08/02/2001 |
| 3 | WILSON | MOORE III | 1 | | | NE | 17 | 30 | 16 | E | OP | 12/02/2001 |
| 3 | WILSON | MOORE III | 3 | | | NE | 17 | 30 | 16 | E | OP | 08/02/2001 |
| 3 | WILSON | MOORE III | 2 | | | NE | 17 | 30 | 16 | E | OP | 08/02/2001 |
| 3 | WILSON | LAIR (not OSBORN) | 3 | | SE | NW | 20 | 30 | 16 | E | OP | 08/03/2015 |
| 3 | WILSON | LAIR (not OSBORN) | 4 | | SE | NW | 20 | 30 | 16 | E | OP | 08/03/2015 |
| 3 | WILSON | LAIR (not OSBORN) | 1 | | SE | NW | 20 | 30 | 16 | E | OP | 08/03/2015 |
| 3 | WILSON | LAIR (not OSBORN) | 2 | | NE | NW | 20 | 30 | 16 | E | OP | 08/03/2015 |
| 3 | WILSON | OSBORN | 1 | | | NE | 20 | 30 | 16 | E | NWL | 04/09/2003 |
| 3 | WILSON | PHILLIPS | 11 | | | SW | 26 | 30 | 16 | E | O | 02/05/2015 |
| 3 | WILSON | PHILLIPS | 05 | | | SW | 26 | 30 | 16 | E | O | 02/05/2015 |
| 3 | WILSON | PHILLIPS | 19 | | | SW | 26 | 30 | 16 | E | O | 02/05/2015 |
| 3 | WILSON | PHILLIPS | 26 | | | SW | 26 | 30 | 16 | E | O | 02/05/2015 |
| 3 | WILSON | PHILLIPS | 27 | | | SW | 26 | 30 | 16 | E | O | 02/05/2015 |
| 3 | WILSON | PHILLIPS | 08 | | | SW | 26 | 30 | 16 | E | O | 02/05/2015 |
| 3 | WILSON | PHILLIPS | 07 | | | SW | 26 | 30 | 16 | E | O | 02/05/2015 |
| 3 | WILSON | PHILLIPS | 12 | | | SW | 26 | 30 | 16 | E | O | 02/05/2015 |
| 3 | WILSON | PHILLIPS | 15 | | | SW | 26 | 30 | 16 | E | O | 02/05/2015 |
| 3 | WILSON | PHILLIPS | 17 | | | SW | 26 | 30 | 16 | E | O | 02/05/2015 |
| 3 | WILSON | PHILLIPS | 18 | | | SW | 26 | 30 | 16 | E | O | 02/05/2015 |
| 3 | WILSON | PHILLIPS | 28 | | | SW | 26 | 30 | 16 | E | O | 02/05/2015 |
| 3 | WILSON | PHILLIPS | 10 | | | SW | 26 | 30 | 16 | E | O | 02/05/2015 |
| 3 | WILSON | PHILLIPS | 06 | | | SW | 26 | 30 | 16 | E | OP | 02/05/2015 |
| 3 | WILSON | PHILLIPS | 09 | | | SW | 26 | 30 | 16 | E | POP | 02/05/2015 |
| 3 | WILSON | BERRIGAN | (HNN03) | | E2 | NE | 35 | 30 | 16 | E | PRP | 07/07/2015 |
| 3 | WILSON | BERRIGAN | (HNN01) | | E2 | NE | 35 | 30 | 16 | E | PRP | 07/07/2015 |
| 3 | WILSON | BERRIGAN | (HNN02) | | E2 | NE | 35 | 30 | 16 | E | PRP | 07/07/2015 |
| 3 | WILSON | BERRIGAN (CRITERIA) | BER-1A | SE | NE | NE | 35 | 30 | 16 | E | O | 01/22/2015 |
| 3 | WILSON | BERRIGAN (CRITERIA) | BER-03 | NE | SE | NE | 35 | 30 | 16 | E | O | 01/22/2015 |
| 3 | WILSON | BERRIGAN | (HAN03) | | W2 | NW | 36 | 30 | 16 | E | PRP | 07/07/2015 |
| 3 | WILSON | BERRIGAN | (HAN01) | | W2 | NW | 36 | 30 | 16 | E | PRP | 07/07/2015 |
| 3 | WILSON | BERRIGAN | (HAN06) | | W2 | NW | 36 | 30 | 16 | E | PRP | 07/07/2015 |
| 3 | WILSON | BERRIGAN | (HAN02) | | W2 | NW | 36 | 30 | 16 | E | PRP | 07/07/2015 |
| 3 | WILSON | BERRIGAN | (HAN07) | | W2 | NW | 36 | 30 | 16 | E | PRP | 07/07/2015 |
| 3 | WILSON | BERRIGAN | (HAN05) | | W2 | NW | 36 | 30 | 16 | E | PRP | 07/07/2015 |
| 3 | WILSON | BERRIGAN | (HAN04) | | W2 | NW | 36 | 30 | 16 | E | PRP | 07/07/2015 |
| 3 | WILSON | BERRIGAN (CRITERIA) | BER-OW3 | SE | NW | NW | 36 | 30 | 16 | E | O | 01/22/2015 |
| 3 | WILSON | BERRIGAN (CRITERIA) | SYDNEY #1 | SE | NW | NW | 36 | 30 | 16 | E | O | 01/22/2015 |
| 3 | WILSON | BERRIGAN (CRITERIA) | BER-OW1 | NE | SW | NW | 36 | 30 | 16 | E | O | 01/22/2015 |
| 3 | WILSON | BERRIGAN (CRITERIA) | BER-02 | NW | SW | NW | 36 | 30 | 16 | E | O | 01/22/2015 |

Wells/Records Removed from "Requiring Action"

| DIST | COUNTY | LEASE NAME | WELL NO | Q-3 | Q-2 | Q-1 | SEC | TWP | RNG | DIR | RECODE | REMOVE DATE |
|------|---------|------------------------|------------|-----|-----|-----|-----|-----|-----|-----|--------|-------------|
| 3 | WILSON | BERRIGAN (CRITERIA) | BER-2A | NE | NW | NW | 36 | 30 | 16 | E | O | 01/22/2015 |
| 3 | WILSON | BERRIGAN (CRITERIA) | BER-3A | NW | NW | NW | 36 | 30 | 16 | E | O | 01/22/2015 |
| 3 | WILSON | BERRIGAN (CRITERIA) | BER-04 | NE | NW | NW | 36 | 30 | 16 | E | O | 01/22/2015 |
| 3 | WILSON | BERRIGAN (CRITERIA) | BER-OW2 | NE | SW | NW | 36 | 30 | 16 | E | O | 01/22/2015 |
| 3 | WILSON | DICKENS | 6 | | N2 | SE | 15 | 30 | 17 | E | OP | 05/14/2015 |
| 3 | WILSON | DICKENS | 5 | | N2 | SE | 15 | 30 | 17 | E | OP | 05/14/2015 |
| 3 | WILSON | DICKENS | 4 | | N2 | SE | 15 | 30 | 17 | E | OP | 05/14/2015 |
| 3 | WILSON | SE WILSON | 1 | | | NW | 34 | 30 | 17 | E | NWL | 10/19/2001 |
| 3 | WOODSON | RAAF | (RAF07) | | SE | NE | 24 | 23 | 13 | E | PRP | 04/14/2015 |
| 3 | WOODSON | RAAF | (RAF06) | | SE | NE | 24 | 23 | 13 | E | PRP | 04/14/2015 |
| 3 | WOODSON | RAAF | (RAF09) | | SE | NW | 24 | 23 | 13 | E | PRP | 04/14/2015 |
| 3 | WOODSON | RAAF | (RAF03) | | SW | NE | 24 | 23 | 13 | E | PRP | 04/14/2015 |
| 3 | WOODSON | RAAF | (RAF05) | | SW | NE | 24 | 23 | 13 | E | PRP | 04/14/2015 |
| 3 | WOODSON | RAAF | (RAF01) | | SW | NE | 24 | 23 | 13 | E | PRP | 04/14/2015 |
| 3 | WOODSON | RAAF | (RAF00) | | SW | NE | 24 | 23 | 13 | E | PRP | 04/14/2015 |
| 3 | WOODSON | RAAF | (RAF04) 6 | | SW | NE | 24 | 23 | 13 | E | PRP | 04/14/2015 |
| 3 | WOODSON | HALFMANN (not Hoffman) | 5 | NE | SW | SE | 31 | 23 | 16 | E | OP | 05/14/2015 |
| 3 | WOODSON | HALFMANN (not Hoffman) | OW-1 | | NW | SE | 31 | 23 | 16 | E | OP | 05/14/2015 |
| 3 | WOODSON | NEOSHO FALLS TOWNSITE | (NEO04) | | | SE | 29 | 23 | 17 | E | NWL | 02/07/2011 |
| 3 | WOODSON | NEOSHO FALLS TOWNSITE | (NEO08) | | | NE | 32 | 23 | 17 | E | NWL | 01/10/2011 |
| 3 | WOODSON | HOLTZ | 2 | | | SE | 33 | 23 | 17 | E | O | 04/16/2015 |
| 3 | WOODSON | HOLTZ | 1 | | | SE | 33 | 23 | 17 | E | O | 04/16/2015 |
| 3 | WOODSON | HOLTZ | 3 | | | SE | 33 | 23 | 17 | E | O | 04/16/2015 |
| 3 | WOODSON | HOLTZ | 5 | | | SE | 33 | 23 | 17 | E | O | 04/16/2015 |
| 3 | WOODSON | HOLTZ | 4 | | | SE | 33 | 23 | 17 | E | O | 04/16/2015 |
| 3 | WOODSON | STURDIVAN | 5 | SW | SE | SE | 12 | 24 | 15 | E | CP | 03/08/2000 |
| 3 | WOODSON | STURDIVAN (WESTON) | (STU06) | | S2 | SE | 12 | 24 | 15 | E | POP | 05/09/2011 |
| 3 | WOODSON | DRISKELL SITE SPILL | N/A | | | SW | 4 | 24 | 16 | E | D | 11/11/2007 |
| 3 | WOODSON | Ashlock/NORDMEYER | 10 (ASH10) | SW | SE | SE | 14 | 25 | 13 | E | O | 12/10/2014 |
| 3 | WOODSON | Ashlock/NORDMEYER | 13 (ASH13) | SE | SE | SE | 14 | 25 | 13 | E | O | 12/10/2014 |
| 3 | WOODSON | Ashlock/NORDMEYER | 19 (ASH19) | NE | SW | SE | 14 | 25 | 13 | E | O | 12/10/2014 |
| 3 | WOODSON | Ashlock/NORDMEYER | 18 (ASH18) | NE | SW | SE | 14 | 25 | 13 | E | O | 12/10/2014 |
| 3 | WOODSON | Ashlock/NORDMEYER | 16 (ASH16) | NW | SW | SE | 14 | 25 | 13 | E | O | 12/10/2014 |
| 3 | WOODSON | Ashlock/NORDMEYER | 15 (ASH15) | SW | NW | SE | 14 | 25 | 13 | E | O | 12/10/2014 |
| 3 | WOODSON | Ashlock/NORDMEYER | 12 (ASH12) | SW | SE | SE | 14 | 25 | 13 | E | O | 12/10/2014 |
| 3 | WOODSON | Ashlock/NORDMEYER | 09 (ASH09) | SW | SW | SE | 14 | 25 | 13 | E | O | 12/10/2014 |
| 3 | WOODSON | Ashlock/NORDMEYER | 08 (ASH08) | NE | NE | SW | 14 | 25 | 13 | E | O | 12/10/2014 |
| 3 | WOODSON | Ashlock/NORDMEYER | 07 (ASH07) | NE | NE | SW | 14 | 25 | 13 | E | O | 12/10/2014 |
| 3 | WOODSON | Ashlock/NORDMEYER | (ASH14) | SE | SE | SE | 14 | 25 | 13 | E | OP | 12/10/2014 |
| 3 | WOODSON | Ashlock/NORDMEYER | (ASH17) | NW | SW | SE | 14 | 25 | 13 | E | OP | 12/10/2014 |
| 3 | WOODSON | SHEEDY | 1 | NW | NW | NE | 27 | 25 | 14 | E | O | 11/18/2015 |
| 3 | WOODSON | BENNETT A | U | SW | NW | NW | 27 | 25 | 17 | E | DUP | 08/29/2014 |
| 3 | WOODSON | BENNETT A | T | SW | NW | NW | 27 | 25 | 17 | E | DUP | 08/29/2014 |
| 3 | WOODSON | MOON | LL | | | NW | 27 | 25 | 17 | E | NWL | 03/18/2002 |
| 3 | WOODSON | BENNETT A | I | | NE | NE | 28 | 25 | 17 | E | DUP | 08/29/2014 |
| 3 | WOODSON | CUMMINGS | C | NW | NE | SE | 28 | 25 | 17 | E | PRP | 05/15/2015 |
| 3 | WOODSON | CUMMINGS | B | NE | NE | SE | 28 | 25 | 17 | E | PRP | 05/15/2015 |
| 3 | WOODSON | CUMMINGS | A | NE | NE | SE | 28 | 25 | 17 | E | PRP | 05/15/2015 |
| 3 | WOODSON | ELLIS-BENNETT B | (6-B) 3 | E2 | W2 | NE | 28 | 25 | 17 | E | POP | 06/06/2006 |
| 3 | WOODSON | LIDLAW | 4 | | N2 | NE | 2 | 26 | 15 | E | DUP | 12/13/2006 |
| 3 | WOODSON | LIDLAW | 5 | | N2 | NE | 2 | 26 | 15 | E | DUP | 12/13/2006 |
| 3 | WOODSON | LIDLAW | 3 | | N2 | NE | 2 | 26 | 15 | E | DUP | 12/13/2006 |
| 3 | WOODSON | LIDLAW | 2 | | N2 | NE | 2 | 26 | 15 | E | DUP | 12/13/2006 |
| 3 | WOODSON | LIDLAW | 1 | | N2 | NE | 2 | 26 | 15 | E | DUP | 12/13/2006 |
| 3 | WOODSON | LIDLAW | 6 | | N2 | NE | 2 | 26 | 15 | E | DUP | 12/13/2006 |
| 3 | WOODSON | ROSE E-MCGREGOR | (MCGxx) | NE | NW | NW | 16 | 26 | 16 | E | DUP | 10/11/2007 |
| 3 | WOODSON | ROSE E-YOUNG | (YOU14) | | | SW | 16 | 26 | 16 | E | O | 11/03/2006 |
| 3 | WOODSON | ROSE E-YOUNG | (YOU08) | | | SW | 16 | 26 | 16 | E | O | 11/03/2006 |
| 3 | WOODSON | ROSE E-YOUNG | (YOU07) | | | SW | 16 | 26 | 16 | E | O | 11/03/2006 |

Wells/Records Removed from "Requiring Action"

| DIST | COUNTY | LEASE NAME | WELL NO | Q-3 | Q-2 | Q-1 | SEC | TWP | RNG | DIR | RECODE | REMOVE DATE |
|------|---------|---------------------------------|-----------|-----|-----|-----|-----|-----|-----|-----|--------|-------------|
| 3 | WOODSON | ROSE E-YOUNG | (YOU12) | | | SW | 16 | 26 | 16 | E | O | 11/03/2006 |
| 3 | WOODSON | ROSE E-YOUNG | (YOU13) | | | SW | 16 | 26 | 16 | E | O | 11/03/2006 |
| 3 | WOODSON | ROSE E-YOUNG | (YOU11) | | | SE | 16 | 26 | 16 | E | O | 11/03/2006 |
| 3 | WOODSON | ROSE E-YOUNG | (YOU15) | | | SW | 16 | 26 | 16 | E | O | 11/03/2006 |
| 3 | WOODSON | ROSE E-YOUNG | (YOU17) | | E2 | SW | 16 | 26 | 16 | E | O | 11/03/2006 |
| 3 | WOODSON | ROSE E-YOUNG | (YOU09) | | | SW | 16 | 26 | 16 | E | O | 11/03/2006 |
| 3 | WOODSON | ROSE E-YOUNG | (YOU18) | | | SW | 16 | 26 | 16 | E | O | 11/03/2006 |
| 3 | WOODSON | ROSE E-YOUNG | (YOU06) | | | SW | 16 | 26 | 16 | E | O | 11/03/2006 |
| 3 | WOODSON | ROSE E-YOUNG | (YOU05) | | | SW | 16 | 26 | 16 | E | O | 11/03/2006 |
| 3 | WOODSON | ROSE E-YOUNG | (YOU16) | | | SW | 16 | 26 | 16 | E | O | 11/03/2006 |
| 3 | WOODSON | ROSE E-YOUNG | (YOU10) | | | SW | 16 | 26 | 16 | E | O | 11/03/2006 |
| 3 | WOODSON | ROSE E-YOUNG | (YOU20) | | | SW | 16 | 26 | 16 | E | O | 11/03/2006 |
| 3 | WOODSON | ROSE E-YOUNG | (YOU21) | | | SE | 16 | 26 | 16 | E | O | 11/03/2006 |
| 3 | WOODSON | ROSE E-YOUNG | (YOU22) | | | SW | 16 | 26 | 16 | E | O | 11/03/2006 |
| 3 | WOODSON | ROSE E-YOUNG | (YOU19) | | | SW | 16 | 26 | 16 | E | O | 11/03/2006 |
| 3 | WOODSON | YOUNG 'A' | 23 | NW | NE | SW | 16 | 26 | 16 | E | OPF | 05/18/2016 |
| 3 | WOODSON | YOUNG 'A' | 22 | NW | NE | SW | 16 | 26 | 16 | E | OPF | 05/18/2016 |
| 3 | WOODSON | BISHOP | 7 | | S2 | NE | 21 | 26 | 16 | E | DUP | 03/04/2010 |
| 3 | WOODSON | BISHOP | 2 | | S2 | NE | 21 | 26 | 16 | E | DUP | 03/04/2010 |
| 3 | WOODSON | BISHOP | 3 | | S2 | NE | 21 | 26 | 16 | E | DUP | 03/04/2010 |
| 3 | WOODSON | BISHOP | 5 | | S2 | NE | 21 | 26 | 16 | E | DUP | 03/04/2010 |
| 3 | WOODSON | BISHOP | A | | S2 | NE | 21 | 26 | 16 | E | DUP | 03/04/2010 |
| 3 | WOODSON | BISHOP | B | | S2 | NE | 21 | 26 | 16 | E | DUP | 03/04/2010 |
| 3 | WOODSON | BISHOP | 4 | | S2 | NE | 21 | 26 | 16 | E | DUP | 03/04/2010 |
| 3 | WOODSON | HOLLOWAYGRAHAM | 2 | | | NW | 21 | 26 | 16 | E | DUP | 03/04/2010 |
| 3 | WOODSON | HOLLOWAYGRAHAM | A | | | NW | 21 | 26 | 16 | E | DUP | 03/04/2010 |
| 3 | WOODSON | HOLLOWAYGRAHAM | B | | | NW | 21 | 26 | 16 | E | DUP | 03/04/2010 |
| 3 | WOODSON | TOEDMAN A | B | | N2 | NE | 21 | 26 | 16 | E | DUP | 03/04/2010 |
| 3 | WOODSON | TOEDMAN A | A | | N2 | NE | 21 | 26 | 16 | E | DUP | 03/04/2010 |
| 3 | WOODSON | TOEDMAN A | D | | N2 | NE | 21 | 26 | 16 | E | DUP | 03/04/2010 |
| 3 | WOODSON | TOEDMAN A | C | | N2 | NE | 21 | 26 | 16 | E | DUP | 03/04/2010 |
| 3 | WOODSON | TOEDMAN B | B | | W2 | SE | 21 | 26 | 16 | E | DUP | 03/04/2010 |
| 3 | WOODSON | TOEDMAN B | A | | W2 | SE | 21 | 26 | 16 | E | DUP | 03/04/2010 |
| 3 | WOODSON | APT | (27) W-40 | | | SW | 34 | 26 | 16 | E | POP | 06/01/2005 |
| 3 | WOODSON | APT | (25) 45 | | | SW | 34 | 26 | 16 | E | POP | 06/01/2005 |
| 3 | WOODSON | APT | (02) 1-G | | | SW | 34 | 26 | 16 | E | POP | 06/01/2005 |
| 3 | WOODSON | D N JOHNSTON | MAP | | | SE | 34 | 26 | 16 | E | NWL | 03/01/2006 |
| 3 | WOODSON | D N JOHNSTON | MAP | | | SE | 34 | 26 | 16 | E | NWL | 03/01/2006 |
| 3 | WOODSON | D N JOHNSTON | MAP | | | SE | 34 | 26 | 16 | E | NWL | 03/01/2006 |
| 3 | WOODSON | D N JOHNSTON | MAP | | | SE | 34 | 26 | 16 | E | NWL | 03/01/2006 |
| 3 | WOODSON | D N JOHNSTON | MAP | | | SE | 34 | 26 | 16 | E | NWL | 03/01/2006 |
| 3 | WOODSON | R C MARTIN | (19) | | | NW | 34 | 26 | 16 | E | POP | 03/01/2006 |
| 3 | WOODSON | R C MARTIN | (16) | | | NW | 34 | 26 | 16 | E | POP | 03/01/2006 |
| 3 | WOODSON | Mears | MEA01 | SW | SW | SW | 35 | 26 | 16 | E | DUP | 06/04/2008 |
| 3 | WOODSON | Mears | MEA02 | SW | SW | SW | 35 | 26 | 16 | E | DUP | 06/04/2008 |
| 3 | WOODSON | Mears | MEA03 | NW | SW | SW | 35 | 26 | 16 | E | DUP | 06/04/2008 |
| 3 | WOODSON | CHAMBERS | 1 | NE | NW | SW | 3 | 26 | 17 | E | PRP | |
| 3 | WOODSON | FREDERICK | (FRED05) | SE | SE | NW | 9 | 26 | 17 | E | PRP | |
| 3 | WOODSON | FREDERICK | (FRED01) | NW | NW | NW | 9 | 26 | 17 | E | PRP | |
| 3 | WOODSON | FREDERICK | (FRED02) | SW | SE | NW | 9 | 26 | 17 | E | PRP | |
| 3 | WOODSON | FREDERICK | (FRED04) | SE | SE | NW | 9 | 26 | 17 | E | PRP | |
| 3 | WOODSON | FREDERICK | (FRED03) | SW | SE | NW | 9 | 26 | 17 | E | PRP | |
| 3 | WOODSON | MILBIT (GRISIER / BITTENBENDER) | G-10 | SW | SW | SE | 9 | 26 | 17 | E | O | 01/12/2015 |
| 3 | WOODSON | MILBIT (GRISIER / BITTENBENDER) | G-12 | SE | SW | SE | 9 | 26 | 17 | E | O | 01/12/2015 |
| 3 | WOODSON | MILBIT (GRISIER / BITTENBENDER) | G-07 | SW | SE | SW | 9 | 26 | 17 | E | O | 01/12/2015 |
| 3 | WOODSON | MILBIT (GRISIER / BITTENBENDER) | H-11 | SE | SW | SE | 9 | 26 | 17 | E | O | 01/12/2015 |
| 3 | WOODSON | MILBIT (GRISIER / BITTENBENDER) | H-08 | SW | SW | SE | 9 | 26 | 17 | E | O | 01/12/2015 |
| 3 | WOODSON | MILBIT (GRISIER / BITTENBENDER) | H-12 | SW | SE | SE | 9 | 26 | 17 | E | O | 01/12/2015 |
| 3 | WOODSON | MILBIT (GRISIER / BITTENBENDER) | IG-10 | S2 | S2 | S2 | 9 | 26 | 17 | E | O | 01/12/2015 |

Wells/Records Removed from "Requiring Action"

| DIST | COUNTY | LEASE NAME | WELL NO | Q-3 | Q-2 | Q-1 | SEC | TWP | RNG | DIR | RECODE | REMOVE DATE |
|------|---------|---------------------------------|-----------|-----|-----|-----|-----|-----|-----|-----|--------|-------------|
| 3 | WOODSON | MILBIT (GRISIER / BITTENBENDER) | IG-11 | SE | SW | SE | 9 | 26 | 17 | E | O | 01/12/2015 |
| 3 | WOODSON | MILBIT (GRISIER / BITTENBENDER) | IG-09 | SW | SW | SE | 9 | 26 | 17 | E | O | 01/12/2015 |
| 3 | WOODSON | MILBIT (GRISIER / BITTENBENDER) | H-09 | SW | SW | SE | 9 | 26 | 17 | E | O | 01/12/2015 |
| 3 | WOODSON | MILBIT (GRISIER / BITTENBENDER) | G-08 | SW | SW | SE | 9 | 26 | 17 | E | O | 01/12/2015 |
| 3 | WOODSON | MILBIT (GRISIER / BITTENBENDER) | H-15 | SE | SE | SE | 9 | 26 | 17 | E | O | 01/12/2015 |
| 3 | WOODSON | MILBIT (GRISIER / BITTENBENDER) | H-16 | SE | SE | SE | 9 | 26 | 17 | E | O | 01/12/2015 |
| 3 | WOODSON | MILBIT (GRISIER / BITTENBENDER) | IG-08 | SW | SW | SE | 9 | 26 | 17 | E | OP | 01/12/2015 |
| 3 | WOODSON | FREDERICK | (KENNY04) | NE | SW | NW | 18 | 26 | 17 | E | PRP | 10/18/2016 |
| 3 | WOODSON | FREDERICK | (KENNY03) | NE | NW | NW | 18 | 26 | 17 | E | PRP | 10/18/2016 |
| 3 | WOODSON | HERDER | 1 | NE | NE | SW | 18 | 26 | 17 | E | PRP | 10/18/2016 |
| 3 | WOODSON | HEGWALD II | (HEG44) | | W2 | NE | 30 | 26 | 17 | E | O | 11/10/2008 |
| 3 | WOODSON | HEGWALD II | (HEG39) | | W2 | NE | 30 | 26 | 17 | E | O | 11/10/2008 |
| 3 | WOODSON | HEGWALD II | (HEG38) | | W2 | NE | 30 | 26 | 17 | E | O | 11/10/2008 |
| 3 | WOODSON | HEGWALD II | (HEG10) | | W2 | NE | 30 | 26 | 17 | E | O | 11/10/2008 |
| 3 | WOODSON | HEGWALD II | (HEG09) | | W2 | NE | 30 | 26 | 17 | E | O | 11/10/2008 |
| 3 | WOODSON | HEGWALD II | (HEG25) | | | NE | 30 | 26 | 17 | E | POP | 09/23/2009 |
| 4 | BARTON | DAVIDSON-OWWO | 1-OWWO | SW | SW | NE | 4 | 16 | 11 | W | OP | 07/28/2015 |
| 4 | BARTON | REDETZKE | 1-B | SE | SW | NW | 10 | 16 | 11 | W | OP | 07/27/2015 |
| 4 | BARTON | REDETZKE | 1 | NW | SW | NW | 10 | 16 | 11 | W | OP | 07/27/2015 |
| 4 | BARTON | MARMIE | 2 | NE | SE | SE | 14 | 16 | 11 | W | OP | 01/01/2001 |
| 4 | BARTON | OESER | 1 | SE | SE | SW | 17 | 16 | 11 | W | O | 01/01/2003 |
| 4 | BARTON | OESER | 7 | N2 | N2 | SW | 17 | 16 | 11 | W | O | 01/01/2002 |
| 4 | BARTON | OESER | 3 | C | SE | NW | 17 | 16 | 11 | W | O | 01/01/2002 |
| 4 | BARTON | OESER | 4 | N2 | NW | SE | 17 | 16 | 11 | W | OP | 07/28/2015 |
| 4 | BARTON | KRIER | 1 | SW | SW | NW | 18 | 16 | 11 | W | NWL | 10/17/2002 |
| 4 | BARTON | KRIER | 1-SWD | SW | SW | NW | 18 | 16 | 11 | W | POP | 02/07/2001 |
| 4 | BARTON | MARTHA EDWARDS | 1 | NE | NE | SE | 18 | 16 | 11 | W | DUP | 10/15/2015 |
| 4 | BARTON | MARTHA EDWARDS | 3 | NW | NE | SE | 18 | 16 | 11 | W | DUP | 10/15/2015 |
| 4 | BARTON | BESTHORN | 4 | W2 | SW | SW | 22 | 16 | 11 | W | O | 01/01/2003 |
| 4 | BARTON | HARZMAN | 4 | C | W2 | SE | 33 | 16 | 11 | W | O | 10/08/2015 |
| 4 | BARTON | REIMAN | 4 | SW | SW | NW | 23 | 16 | 12 | W | OPF | 06/30/2008 |
| 4 | BARTON | STOSKOPF | 1 | SW | SE | NW | 17 | 16 | 13 | W | POP | 02/21/2002 |
| 4 | BARTON | REDETZKE | 1 | N2 | SW | SW | 20 | 16 | 13 | W | OP | 08/03/2015 |
| 4 | BARTON | SLAVENS | 1 | NE | NW | NE | 15 | 16 | 15 | W | OP | 08/03/2015 |
| 4 | BARTON | MARQUIS | 1 | SW | NE | NE | 9 | 17 | 14 | W | LP | 11/11/2002 |
| 4 | BARTON | TINDALL | 4 | SW | NE | NW | 2 | 18 | 13 | W | OP | 08/05/2015 |
| 4 | BARTON | STOSS | 6 | SW | NE | NW | 29 | 18 | 13 | W | O | 08/05/2015 |
| 4 | BARTON | STOSS | 3 | NW | NE | NW | 29 | 18 | 13 | W | OP | 08/05/2015 |
| 4 | BARTON | STOSS | 2 | NE | NW | NW | 29 | 18 | 13 | W | OP | 08/05/2015 |
| 4 | BARTON | RABENSEIFER | 1 | | C | SW | 7 | 18 | 15 | W | O | 11/09/2004 |
| 4 | BARTON | RABENSEIFNER (was S. W. FORD) | 1 | N2 | SE | SW | 7 | 18 | 15 | W | O | 10/23/2015 |
| 4 | BARTON | BAHR | 1 | SW | NW | SW | 17 | 18 | 15 | W | OP | 08/07/2015 |
| 4 | BARTON | VERNON | 1-OWWO | NW | NW | SW | 19 | 18 | 15 | W | OP | 07/27/2015 |
| 4 | BARTON | BAHR | 1-OWWO | S2 | S2 | NW | 26 | 18 | 15 | W | DUP | 01/29/2002 |
| 4 | BARTON | YARMER | 2-OWWO | SW | NW | SE | 34 | 18 | 15 | W | OP | 08/07/2015 |
| 4 | BARTON | SCHARTZ | 3A | SE | SW | NE | 20 | 19 | 11 | W | OP | 01/01/2001 |
| 4 | BARTON | SCHARTZ | 2A | SW | SE | NE | 20 | 19 | 11 | W | OP | 01/01/2001 |
| 4 | BARTON | LUCAS | 4 | | SE | NW | 4 | 19 | 12 | W | O | 03/04/2003 |
| 4 | BARTON | LUCAS | 2 | SW | NE | NW | 4 | 19 | 12 | W | O | 03/28/2008 |
| 4 | BARTON | LUCAS | 1 | NE | SW | NW | 4 | 19 | 12 | W | O | 03/04/2003 |
| 4 | BARTON | MILLER (OWWO-SCHULTZ) | 1 (3) | SW | SE | NE | 5 | 19 | 15 | W | OP | 01/01/2003 |
| 4 | BARTON | KUHLMAN | 1 | NW | SW | SW | 12 | 19 | 15 | W | OP | 06/17/2003 |
| 4 | BARTON | STATE RIVERBED | 3 | SE | SE | SE | 10 | 20 | 11 | W | OPF | 06/30/2008 |
| 4 | BARTON | STATE RIVERBED | 2 | NE | NW | NE | 15 | 20 | 11 | W | OPF | 06/30/2008 |
| 4 | BARTON | SCHULTE | 4 | NE | SE | SE | 22 | 20 | 11 | W | DUP | 08/22/2002 |
| 4 | BARTON | SCHULTE | 2-SWD | NE | NW | SE | 22 | 20 | 11 | W | DUP | 08/22/2002 |
| 4 | BARTON | SCHULTE | 3 | SE | NE | SE | 22 | 20 | 11 | W | DUP | 08/22/2002 |
| 4 | BARTON | SCHULTE | 5-SWD | E2 | SW | SE | 22 | 20 | 11 | W | DUP | 08/22/2002 |
| 4 | BARTON | SCHULTE | 1 | W2 | NW | SE | 22 | 20 | 11 | W | OP | 02/21/2002 |

Wells/Records Removed from "Requiring Action"

| DIST | COUNTY | LEASE NAME | WELL NO | Q-3 | Q-2 | Q-1 | SEC | TWP | RNG | DIR | RECODE | REMOVE DATE |
|------|---------|--------------------------|---------|-----|-----|-----|-----|-----|-----|-----|--------|-------------|
| 4 | BARTON | BATCHMAN | B-2 | SW | SE | NE | 35 | 20 | 12 | W | OP | 01/01/2001 |
| 4 | BARTON | BATCHMAN | B-1 | SE | SW | NE | 35 | 20 | 12 | W | OP | 01/01/2001 |
| 4 | BARTON | MULL | #1 | SW | NE | SE | 2 | 20 | 15 | W | POP | 12/30/2009 |
| 4 | DECATUR | SCHWEDER | 22-42 | NW | NW | NW | 33 | 2 | 28 | W | DUP | 10/04/2007 |
| 4 | DECATUR | SCHWEDER | 22-52 | NW | SW | NW | 22 | 3 | 28 | W | OP | 02/21/2002 |
| 4 | DECATUR | AMANDA | 4-6 | SW | NE | NE | 6 | 3 | 29 | W | CONP | 04/28/2000 |
| 4 | DECATUR | AMANDA | 1 | S2 | SE | NE | 6 | 3 | 29 | W | CONP | 04/28/2000 |
| 4 | DECATUR | POLLNOW | 2 | NW | NE | SE | 6 | 3 | 29 | W | CONP | 04/28/2000 |
| 4 | DECATUR | POLLNOW | 1 | SE | NE | SE | 6 | 3 | 29 | W | CONP | 04/28/2000 |
| 4 | ELLIS | CARMICHAEL | 2 | | S2 | SE | 11 | 11 | 18 | W | O | 06/23/2003 |
| 4 | ELLIS | CARMICHAEL | 1 | | S2 | SE | 11 | 11 | 18 | W | OP | 08/03/2015 |
| 4 | ELLIS | VINE A | 2 | SW | NE | NW | 27 | 11 | 19 | W | O | 01/01/2002 |
| 4 | ELLIS | VINE A | 4 | NE | NW | NW | 27 | 11 | 19 | W | O | 01/01/2002 |
| 4 | ELLIS | VINE A | 1 | NE | NE | NW | 27 | 11 | 19 | W | O | 01/01/2002 |
| 4 | ELLIS | DREILING | 1 | N2 | SE | NE | 8 | 12 | 17 | W | O | 08/10/2015 |
| 4 | ELLIS | DREILING | 2 | SW | SE | NE | 8 | 12 | 17 | W | O | 08/10/2015 |
| 4 | ELLIS | STAAB | 1 | W2 | NE | NE | 11 | 12 | 18 | W | O | 03/10/2006 |
| 4 | ELLIS | STAAB | 3 | NE | NE | NE | 11 | 12 | 18 | W | O | 03/01/2006 |
| 4 | ELLIS | STAAB | 4 | NE | SE | NE | 11 | 12 | 18 | W | OP | 07/23/2015 |
| 4 | ELLIS | WINDHOLZ | 2 | NE | SE | SE | 9 | 13 | 16 | W | O | 08/05/2015 |
| 4 | ELLIS | WINDHOLZ | 1 | SE | SE | SE | 9 | 13 | 16 | W | O | 08/05/2015 |
| 4 | ELLIS | RIEDEL | 16 OWWO | NE | SW | NW | 15 | 13 | 16 | W | O | 08/14/2013 |
| 4 | ELLIS | RIEDEL | 8 | SW | NW | NW | 15 | 13 | 16 | W | O | 08/14/2013 |
| 4 | ELLIS | RIEDEL | 4 | SE | NW | NW | 15 | 13 | 16 | W | O | 08/14/2013 |
| 4 | ELLIS | RIEDEL | 2 | NE | NW | NW | 15 | 13 | 16 | W | O | 08/14/2013 |
| 4 | ELLIS | DORTLAND J M | 1-TWIN | NW | SW | NW | 26 | 13 | 16 | W | OP | 07/27/2015 |
| 4 | ELLIS | YOUNGER (MAYNETTA) | 2-SWD | SW | SW | SE | 23 | 13 | 20 | W | O | 07/06/2011 |
| 4 | ELLIS | ZIMMERMANN | 1 | NW | SE | SW | 26 | 13 | 20 | W | ER | 02/21/2002 |
| 4 | ELLIS | NICHOLSON | 2 | SE | NE | NW | 34 | 13 | 20 | W | POP | 04/23/2001 |
| 4 | ELLIS | M R ENGEL "B" | 1-OWWO | NE | SW | SE | 36 | 13 | 20 | W | DUP | 02/08/2001 |
| 4 | ELLIS | STECKLEIN | 1 | NW | SW | SW | 28 | 14 | 18 | W | OP | 10/23/2003 |
| 4 | ELLIS | KINDERKNECHT | B-1 | W2 | W2 | NW | 16 | 14 | 19 | W | OP | 07/22/2015 |
| 4 | ELLIS | WOLF (not WERTH) | 1 | NE | NW | NW | 25 | 15 | 18 | W | OP | 08/05/2015 |
| 4 | GOVE | ADAMS R | 1-7 | NW | NE | NE | 7 | 14 | 27 | W | O | 03/17/2003 |
| 4 | GRAHAM | DAVIGNON | 4 | SE | NE | NW | 20 | 9 | 21 | W | O | 03/28/2008 |
| 4 | GRAHAM | DAVIGNON | 3 | SE | NW | NW | 20 | 9 | 21 | W | O | 03/28/2008 |
| 4 | GRAHAM | DAVIGNON | 2 | NW | NE | NW | 20 | 9 | 21 | W | O | 03/28/2008 |
| 4 | GRAHAM | DAVIGNON | 1 | NW | NW | NW | 20 | 9 | 21 | W | OP | 07/23/2015 |
| 4 | GRAHAM | DODSON | 3 | SE | SW | SW | 28 | 9 | 21 | W | O | 10/06/2015 |
| 4 | GRAHAM | KARST | 1 | NW | SW | NW | 28 | 9 | 21 | W | OP | 08/10/2015 |
| 4 | GRAHAM | KARST | 2-SWD | NW | SW | NW | 29 | 9 | 21 | W | O | 08/10/2015 |
| 4 | GRAHAM | KARST | 3-SWD | NW | SW | NW | 29 | 9 | 21 | W | O | 08/10/2015 |
| 4 | GRAHAM | EICHMAN | 1 | NE | NE | NE | 32 | 9 | 21 | W | O | 10/07/2015 |
| 4 | GRAHAM | BRAGG | 3 | E2 | SW | NE | 33 | 9 | 21 | W | OP | 12/28/2005 |
| 4 | GRAHAM | BRAGG | 6 | E2 | NW | NE | 33 | 9 | 21 | W | OP | 12/28/2005 |
| 4 | GRAHAM | COX A | 2 | SW | NE | NW | 33 | 9 | 21 | W | OP | 07/28/2015 |
| 4 | GRAHAM | HOLZHAUER "B" (IRONCLAD) | 4 | NE | SW | NE | 26 | 9 | 22 | W | O | 08/11/2015 |
| 4 | GRAHAM | HOLZHAUER SO. (IRONCLAD) | 409 | NE | SW | NE | 26 | 9 | 22 | W | O | 08/11/2015 |
| 4 | GRAHAM | HOLZHAUER SO. (IRONCLAD) | 410 | SE | SW | NE | 26 | 9 | 22 | W | OP | 08/11/2015 |
| 4 | GRAHAM | KEITH-HARVEY | 1-OWWO | NW | SW | NE | 2 | 9 | 24 | W | OP | 01/01/2001 |
| 4 | GRAHAM | MILLER | 3 | W2 | SE | SW | 3 | 10 | 21 | W | O | 10/23/2003 |
| 4 | GRAHAM | MILLER | 2 | SE | NE | SW | 3 | 10 | 21 | W | O | 10/23/2003 |
| 4 | GRAHAM | MILLER | 9 | SE | SW | SW | 3 | 10 | 21 | W | O | 10/23/2003 |
| 4 | GRAHAM | MILLER | 1 | NW | SE | SW | 3 | 10 | 21 | W | OP | 10/23/2003 |
| 4 | GRAHAM | GUSTAFSON 'C' | 3 | SW | SW | NW | 1 | 10 | 22 | W | O | 10/08/2015 |
| 4 | GRAHAM | GUSTAFSON 'C' | 1 | NW | SW | NW | 1 | 10 | 22 | W | O | 10/08/2015 |
| 4 | RAWLINS | A. PETERSON | 2 | SE | SE | SW | 6 | 1 | 33 | W | OPF | 06/30/2008 |
| 4 | RAWLINS | DOZBABA | 1 | SW | SE | SW | 6 | 1 | 34 | W | ER | 10/27/2008 |
| 4 | ROOKS | CHAFFIN | 1 | NW | SE | NW | 19 | 7 | 17 | W | O | 08/10/2015 |

Wells/Records Removed from "Requiring Action"

| DIST | COUNTY | LEASE NAME | WELL NO | Q-3 | Q-2 | Q-1 | SEC | TWP | RNG | DIR | RECODE | REMOVE DATE |
|------|---------|-------------------------|---------|-----|-----|-----|-----|-----|-----|-----|--------|-------------|
| 4 | ROOKS | ADAMS "A" | 1 | C | SW | NE | 33 | 8 | 16 | W | OP | 08/10/2015 |
| 4 | ROOKS | ADAMS "A" | 2 | C | NW | NE | 33 | 8 | 16 | W | OP | 08/10/2015 |
| 4 | ROOKS | ADAMS "B" | 1 | S2 | SE | NE | 33 | 8 | 16 | W | O | 08/10/2015 |
| 4 | ROOKS | ADAMS "B" | 2 | N2 | NW | SE | 33 | 8 | 16 | W | O | 08/10/2015 |
| 4 | ROOKS | BAXTER "A" | 6 | NW | SW | NW | 2 | 9 | 16 | W | O | 08/10/2015 |
| 4 | ROOKS | MCFADDEN "A" (BAXTER) | 3 | NW | NW | SE | 2 | 9 | 16 | W | OP | 08/11/2015 |
| 4 | ROOKS | MCFADDEN "B" (BAXTER) | 4-TWIN | W2 | SW | NE | 2 | 9 | 16 | W | O | 08/11/2015 |
| 4 | ROOKS | MCFADDEN (BAXTER) | 2 | S2 | NW | SE | 2 | 9 | 16 | W | O | 08/11/2015 |
| 4 | ROOKS | MCFADDEN (BAXTER) | 1 | S2 | SW | SE | 2 | 9 | 16 | W | O | 08/11/2015 |
| 4 | ROOKS | BAXTER "E" | 5 | N2 | NW | NE | 3 | 9 | 16 | W | O | 08/10/2015 |
| 4 | ROOKS | BAXTER "E" | 7 | SW | NW | NE | 3 | 9 | 16 | W | OP | 08/10/2015 |
| 4 | ROOKS | LIVINGOOD | C4 | NE | NW | NE | 11 | 9 | 16 | W | ER | 11/11/2002 |
| 4 | ROOKS | WHISMAN | 1 | NE | SW | SE | 17 | 9 | 19 | W | OP | 09/19/2000 |
| 4 | ROOKS | TOWNS | 6 | SE | SW | SE | 18 | 9 | 20 | W | OP | 10/23/2015 |
| 4 | ROOKS | TOWNS | 3 | NE | SW | SE | 18 | 9 | 20 | W | OP | 10/23/2015 |
| 4 | ROOKS | TOWNS | 2 | SW | SE | SE | 18 | 9 | 20 | W | OP | 10/23/2015 |
| 4 | ROOKS | MARCOTTE | 2 | SW | SW | SW | 26 | 9 | 20 | W | OP | 07/23/2015 |
| 4 | ROOKS | MARCOTTE | 1 | SW | NW | SW | 26 | 9 | 20 | W | OP | 10/04/2007 |
| 4 | ROOKS | TUCKER | 6 | E2 | E2 | SW | 32 | 9 | 20 | W | O | 01/01/2002 |
| 4 | ROOKS | TUCKER | 8 | NE | SE | SW | 32 | 9 | 20 | W | O | 01/01/2002 |
| 4 | ROOKS | TUCKER | 9 | SW | SE | SW | 32 | 9 | 20 | W | O | 01/01/2002 |
| 4 | ROOKS | TUCKER | 1 | SE | SE | SW | 32 | 9 | 20 | W | O | 01/01/2002 |
| 4 | ROOKS | TUCKER | 2 | NW | SE | SW | 32 | 9 | 20 | W | OP | 07/27/2015 |
| 4 | ROOKS | TUCKER | 5 | NW | SW | SW | 32 | 9 | 20 | W | OP | 07/27/2015 |
| 4 | ROOKS | ALLPHIN | 2 | NW | SW | NW | 35 | 9 | 20 | W | O | 08/10/2015 |
| 4 | ROOKS | RENNER | 11 | N2 | N2 | NW | 5 | 10 | 20 | W | O | 01/01/2002 |
| 4 | ROOKS | RENNER | 13 | S2 | SE | NW | 5 | 10 | 20 | W | O | 06/04/2003 |
| 4 | ROOKS | RENNER | 12 | S2 | SW | NW | 5 | 10 | 20 | W | O | 06/04/2003 |
| 4 | ROOKS | RENNER | 9 | S2 | S2 | NW | 5 | 10 | 20 | W | OP | 06/04/2003 |
| 4 | ROOKS | RENNER "C" | 1 | N2 | NE | NW | 5 | 10 | 20 | W | O | 01/01/2002 |
| 4 | ROOKS | HINKHOUSE | 2 | SE | NE | SE | 6 | 10 | 20 | W | OPF | 06/30/2008 |
| 4 | ROOKS | SUTOR RANCH | 12 | NE | SW | NE | 13 | 10 | 20 | W | O | 01/01/2001 |
| 4 | RUSSELL | BECKER | 4 | SW | NW | SE | 21 | 13 | 14 | W | POP | 02/10/2010 |
| 4 | RUSSELL | BEARDSLEY | 1 | NW | NW | SE | 22 | 13 | 14 | W | POP | 12/30/2002 |
| 4 | RUSSELL | MCCONNELL | 1 | C | SW | SE | 22 | 13 | 14 | W | POP | 09/19/2000 |
| 4 | RUSSELL | SIMMONS | 1 | NE | NW | SW | 26 | 13 | 14 | W | POP | 09/19/2000 |
| 4 | RUSSELL | BUTLER SW | 1 | NE | NE | SW | 27 | 13 | 14 | W | POP | 12/03/2002 |
| 4 | RUSSELL | EDGINGTON | 1 | SE | SE | SW | 27 | 13 | 14 | W | POP | 10/03/2000 |
| 4 | RUSSELL | KILIAN | 2 | SE | NE | NW | 27 | 13 | 14 | W | POP | 12/04/2002 |
| 4 | RUSSELL | MAI-SMITH | 1 | NW | NE | SW | 27 | 13 | 14 | W | POP | 10/03/2000 |
| 4 | RUSSELL | SHAFFER "B" | 2 | NE | NW | NE | 27 | 13 | 14 | W | POP | 10/03/2000 |
| 4 | RUSSELL | STRECK | 1 | NW | NE | SW | 27 | 13 | 14 | W | POP | 10/03/2000 |
| 4 | RUSSELL | EHRlich | 1 | NW | SW | SE | 28 | 13 | 14 | W | OP | 08/05/2015 |
| 4 | RUSSELL | FRANK KILIAN | 35-648 | NE | SW | NE | 28 | 13 | 14 | W | O | 07/22/2015 |
| 4 | RUSSELL | UNKNOWN | | | | SE | 28 | 13 | 14 | W | NWL | 02/07/2001 |
| 4 | RUSSELL | BROWN 'B' | 8 | NE | SE | NE | 31 | 13 | 14 | W | OP | 10/01/2015 |
| 4 | RUSSELL | BOXBERGER "A" | 1 | NW | SW | NE | 33 | 13 | 14 | W | POP | 09/19/2000 |
| 4 | RUSSELL | LANHOLTZ | 1 | NE | SW | NW | 34 | 13 | 14 | W | ER | 12/03/2002 |
| 4 | RUSSELL | BOXBERGER | 1 | NW | SW | SW | 35 | 13 | 14 | W | POP | 10/03/2000 |
| 4 | RUSSELL | MURPHY | 3 | E2 | NE | NW | 35 | 13 | 14 | W | NWL | 12/03/2002 |
| 4 | RUSSELL | PASEK (was UNKNOWN) | 2 | S2 | NW | NW | 11 | 14 | 11 | W | OP | 10/26/2015 |
| 4 | RUSSELL | DUMLER "D" | 1 | NW | SW | SW | 10 | 14 | 13 | W | OP | 10/07/2015 |
| 4 | RUSSELL | DUMLER "D" | 1 | SE | SW | SW | 10 | 14 | 13 | W | OP | 10/07/2015 |
| 4 | RUSSELL | REIN "F" (now DRISCOLL) | 3 | NE | SE | NW | 20 | 14 | 13 | W | O | 10/22/2015 |
| 4 | RUSSELL | BOXBERGER "D" | 1 | NL | NW | NE | 3 | 14 | 14 | W | ER | 12/03/2002 |
| 4 | RUSSELL | BUSCH | 1? | NW | NW | NW | 3 | 14 | 14 | W | DUP | 12/03/2002 |
| 4 | RUSSELL | CLARK | 1 | NW | NW | NW | 3 | 14 | 14 | W | POP | 12/03/2002 |
| 4 | RUSSELL | JEFFRIES | 3-OWWO | NW | NW | SE | 3 | 14 | 14 | W | OP | 06/01/2003 |
| 4 | RUSSELL | JEFFRIES | 2-OWWO | N2 | NW | SE | 3 | 14 | 14 | W | OP | 06/01/2003 |

Wells/Records Removed from "Requiring Action"

| DIST | COUNTY | LEASE NAME | WELL NO | Q-3 | Q-2 | Q-1 | SEC | TWP | RNG | DIR | RECODE | REMOVE DATE |
|------|----------|--------------|---------|-----|-----|-----|-----|-----|-----|-----|--------|-------------|
| 4 | RUSSELL | UNKNOWN | | N2 | NW | SE | 3 | 14 | 14 | W | DUP | 12/03/2002 |
| 4 | RUSSELL | HOLL "B" | 18 | SE | SW | NW | 22 | 14 | 14 | W | O | 01/01/2001 |
| 4 | RUSSELL | HOLL "B" | 17 | S2 | S2 | NW | 22 | 14 | 14 | W | O | 01/01/2001 |
| 4 | RUSSELL | HOLL "B" | 03 | W2 | W2 | NW | 22 | 14 | 14 | W | OP | 07/28/2015 |
| 4 | RUSSELL | HOLL "B" | 08 | SE | SE | NW | 22 | 14 | 14 | W | OP | 07/28/2015 |
| 4 | RUSSELL | HOLL "B" | 21 | SW | NE | NW | 22 | 14 | 14 | W | OP | 07/28/2015 |
| 4 | RUSSELL | HOLL "B" | 12 | | N2 | NW | 22 | 14 | 14 | W | OP | 07/28/2015 |
| 4 | RUSSELL | BEN REIN | CLEANUP | | | NW | 25 | 14 | 14 | W | D | 10/15/2010 |
| 4 | RUSSELL | LANDON | | SE | SE | SE | 11 | 15 | 14 | W | DUP | 06/30/2007 |
| 4 | RUSSELL | DIETZ | 2 | SW | NW | SW | 25 | 15 | 14 | W | OP | 08/03/2015 |
| 4 | RUSSELL | DUMLER | 2 | SE | SE | SW | 36 | 15 | 14 | W | OP | 10/07/2015 |
| 4 | RUSSELL | WEGELE "E" | 1 | NE | NE | SW | 32 | 15 | 15 | W | O | 10/26/2015 |
| 4 | RUSSELL | BITTER | 1 | W2 | NE | NW | 5 | 16 | 13 | W | OP | 09/23/2015 |
| 4 | RUSSELL | BITTER "B" | 1 | W2 | SW | NW | 5 | 16 | 13 | W | O | 09/23/2015 |
| 4 | SHERIDAN | GILCHRIST | 19-31 | NE | NE | NW | 19 | 7 | 30 | W | OP | 01/01/2001 |
| 4 | SHERIDAN | GILCHRIST | 19-5 | | SW | NW | 19 | 7 | 30 | W | OP | 01/01/2001 |
| 4 | SHERIDAN | MOSIER | 1 | W2 | SW | SW | 6 | 9 | 28 | W | OP | 01/01/2001 |
| 4 | SHERIDAN | SHAW | | | | | 6 | 9 | 28 | W | ER | 03/25/2003 |
| 4 | TREGO | PFEIFER | 2 | NE | NW | SE | 36 | 11 | 24 | W | OP | 01/01/2001 |
| 4 | TREGO | PFEIFER | 6 | N2 | SW | SE | 36 | 11 | 24 | W | OP | 01/01/2001 |
| 4 | TREGO | PFEIFER | 4 | NW | SE | SE | 36 | 11 | 24 | W | OP | 01/01/2001 |
| 4 | TREGO | PFEIFER | 5 | SE | NW | SE | 36 | 11 | 24 | W | OP | 01/01/2001 |
| 4 | TREGO | PFEIFER | 3 | NW | SW | SE | 36 | 11 | 24 | W | OP | 01/01/2001 |
| 4 | TREGO | PFEIFER | 1 | W2 | NW | SE | 36 | 11 | 24 | W | OP | 01/01/2001 |
| 4 | TREGO | BAUGHER | 1-C | SE | NW | NE | 20 | 12 | 21 | W | OP | 07/07/2015 |
| 4 | TREGO | BAUGHER | 2-C | SE | NW | NW | 21 | 12 | 21 | W | OP | 10/01/2014 |
| 4 | TREGO | BRENNER OWWO | 2 | SW | SW | NE | 14 | 15 | 21 | W | OP | 07/23/2015 |



Ryan Hoffman, Director of Conservation

266 N. Main St., Ste. 220 | Wichita, Kansas 67202-1513 | <http://kcc.ks.gov/>