




We serve the people of Kansas...

**ABANDONED OIL & GAS
WELL STATUS
REPORT | 2017**



DISCLAIMER

ABANDONED WELL REPORT

January 2017

This report is a list and ranking of abandoned wells in the State of Kansas, which are under investigation by the Conservation Division of the Kansas Corporation Commission. A listing of any individual well reflects its status as of the time of investigation or more recent update thereof. The investigation is by no means exhaustive. The Commission makes no warranty as to any recorded, unrecorded or misrecorded leases, deeds or other legal documents; any liens on file with the Uniform Commercial Code filing clerk of the respective Register of Deeds or the Secretary of State; any tax lien, be they Federal, State, County, or otherwise of any nature whatsoever; judgment liens by virtue of a civil, criminal, domestic, or probate proceeding; any recording in Federal Court for the District of Kansas; any security interest or financing statement purporting to claim an interest in said well or the property attendant thereto by any bank, lending institution, or creditor, or any subsequently filed instrument of any nature whatsoever. In addition, this report should not be disseminated for any purpose whatsoever which is impermissible under K.S.A. 45-201 et seq.

The physical tampering with or removal of any surface or subsurface equipment associated with an abandoned well may place that person or entity in the chain of responsibility for the proper operation and/or plugging of that well or wells pursuant to Kansas Statutes and/or KCC regulations. The operation of oil and gas facilities within the State of Kansas requires licensure by the Kansas Corporation Commission and complete adherence to KCC rules and regulations. Licensing information and a complete copy of the rules and regulations of the Kansas Corporation Commission, Conservation Division, is available upon request or available at the Conservation Division Internet Home page at <http://kcc.ks.gov/conservation/index.htm>.

Abandoned Oil & Gas Exploration and Production Wells

January 9, 2017

Introduction

Legislation during the 1996 session resulted in the creation of the Abandoned Well Plugging and Site Remediation Fund. K.S.A. 55-192 and K.S.A. 55-193 for the first time provided alternative funding to the Kansas Corporation Commission for the expressed purpose of addressing the problem of abandoned oil and gas wells. The legislation requires the Commission to prepare and maintain an inventory of all abandoned wells with a special focus on wells which, (1) lack a potentially responsible party (No PRP); and, (2) pose either an ongoing or potential threat to the environment (Priority I). The Commission was further directed to develop and maintain such an inventory on a computer database and report to the office of the Governor and certain legislative committees the status of the inventory as well as the Commission's efforts towards plugging those wells which pose a threat to the public safety and/or environment.

Computer Database / Data Collection

The application used in the inventory tracking system is Microsoft Access. Field data is collected on site in the four District offices. It is then entered into the system so it can be used to create a variety of reports concerning the abandoned wells. The amount of information on each well is extremely variable, primarily dependent on the location of the well and its age. Those wells located in the Eastern portion of the state are generally older with very little detailed information available from industry or historical Commission files. Please note a change in staffing along with a different reporting method for tracking and recording of abandoned wells may result in discrepancies with numbers previously reported to the Kansas Legislature.

Priority Ranking

Priority I

Wells within the Priority I grouping have been subdivided on the basis of resources impacted and by the location or condition of the individual abandoned well. Impacts are categorized as: surface waters (SW), groundwater (GW), or public safety issues (PS). The listing below provides definitions for Priority Action Levels within the Priority I inventory. In general, Level "A" wells are the most serious cases while Level "C" wells are less serious.

Priority I Action Levels

Level A – Surface Water (SW) Wells actively discharging oil or brine into surface waters with significant ongoing impacts to surface water. Wells may be located inside of a sensitive groundwater area. Includes wells with moderate to high volumes of discharge impacting public water supplies or sole source water supplies.

Level A – Groundwater (GW) Wells creating significant ongoing or potential impacts to groundwater supplies through water quality degradation or loss of water supplies through downward drainage. Wells may be located inside of a sensitive groundwater area. Emphasis is placed upon impacts to groundwater supplies used for public water supplies or sole source supplies and cases of active subsidence caused by downward drainage.

Level A – Public Safety (PS) Wells creating an ongoing or current threat to public safety. Includes wells with active gas flows with danger of ignition or open large diameter wellbores or casings in urban or suburban settings.

Level B – Surface Water (SW) Wells intermittently to actively discharging oil or brine into surface waters with ongoing impacts to surface water. Wells may be located inside of a sensitive groundwater area. Includes wells with low to moderate volumes of discharge impacting water resources outside of public water supplies when alternative water supplies are available.

Level B – Groundwater (GW) Wells creating ongoing or potential impacts to groundwater supplies through water quality degradation or loss of water supplies through downward drainage. Wells may be located inside of a sensitive groundwater area. Includes wells with impacts to groundwater supplies outside of public water supply areas and cases of strong potential for subsidence.

Level B – Public Safety (PS) Wells creating a current or ongoing threat or potential danger to public safety. Includes wells with active gas flows with danger of ignition and/or open large diameter wellbores or casings located in rural, low population areas.

Level C – Surface Water (SW) Wells located outside of sensitive groundwater areas, which are intermittently discharging oil and/or brine or have potential for discharge into surface waters.

Level C – Groundwater (GW) Wells located outside of sensitive groundwater areas which have potential impacts to groundwater supplies or loss of water resources through downward drainage

Level C – Public Safety (PS) Wells creating a potential danger to public safety. Includes secured gas wells in populated areas.

Priority II

Wells within the Priority II group are relatively modern in terms of construction and do not pose either an ongoing or potential threat to the public safety or the environment. These wells have adequate surface pipe to protect shallow freshwater aquifers and are generally located in environmentally non-sensitive areas. These wells fall within the lowest priority ranking for authorization of plugging with Abandoned Oil and Gas Well / Remediation Fund monies. These wells are documented and added to the inventory. Periodic inspections determine if well conditions have changed to a sufficient degree to warrant upgrading to Priority I status.

Status of the Inventory

The current Abandoned Oil and Gas Well Inventory stands at **21,648** records, representing an increase of **3,001** wells from the legislative report submitted in 2016. The tables below show the changes from 2016 to 2017 regarding the crucial metrics within the inventory.

Total Records in Inventory

2016	2017	Change
18,647	21,648	3,001

	2016	2017	Change
Wells Requiring Action	2,958	5,579	2,621*
Total Wells Plugged with State Funds	9,557	9,851	294
Other**	6,132	6,219	87
Total Records in Inventory	18,647	21,648	

	2016	2017	Change
Priority I	17,677	20,631	2,954
Priority II	970	1,017	47
Total Records in Inventory	18,647	21,648	

* See Abandoned Well Records Review Initiative (Page #4) and Appendix B

**Other – These records have been ‘Removed’ from the list of ‘Wells Requiring Action’. Once a record is added to the database it will never be deleted. The status of a record begins as ‘Requiring Action’ and is eventually ‘Removed’ with a specific ‘Remove Code’. (See Appendix B)

PRIORITY I WELLS – TOTAL NUMBER OF ABANDONED WELLS

District	Level A	Level B	Level C	Total
1	31	68	91	190
2	207	201	142	550
3	3,015	8,561	7,515	19,091
4	241	388	171	800
Total	3,494	9,218	7,919	20,631

PRIORITY I WELLS – TOTAL NUMBER OF ABANDONED WELLS

District	Groundwater (GW)	Surface Water (SW)	Public Safety (PS)	Total
1	186	2	2	190
2	420	86	44	550
3	14,976	497	3,618	19,091
4	764	21	15	800
Total	16,346	606	3,679	20,631

TOTAL NO. OF ABANDONED WELLS REQUIRING ACTION

District	Priority 1	Priority 2	Total
1	63	3	66
2	214	7	221
3	4,735	405	5,140
4	150	2	152
Total	5,162	417	5,579

PRIORITY 1 WELLS BY POLLUTION LEVEL – REQUIRING ACTION

District	Level A	Level B	Level C	Total
1	0	22	41	63
2	4	100	110	214
3	2	1,206	3,527	4,735
4	0	74	76	150
Total	6	1,402	3,754	5,162

The Abandoned Oil and Gas Well Inventory is an exceptionally dynamic database as it is updated on a daily basis. Well data exclusive to each individual record is evaluated periodically to ensure that parameter changes are accurate. It is still anticipated that more abandoned oil and gas wells will be added to the inventory as field staff responds to complaints, new well location techniques are adopted, and companies become defunct.

NO. OF ABANDONED WELLS ADDED TO INVENTORY

Year	2011	2012	2013	2014	2015	2016
# of Wells	260	235	442	231	224	2,865

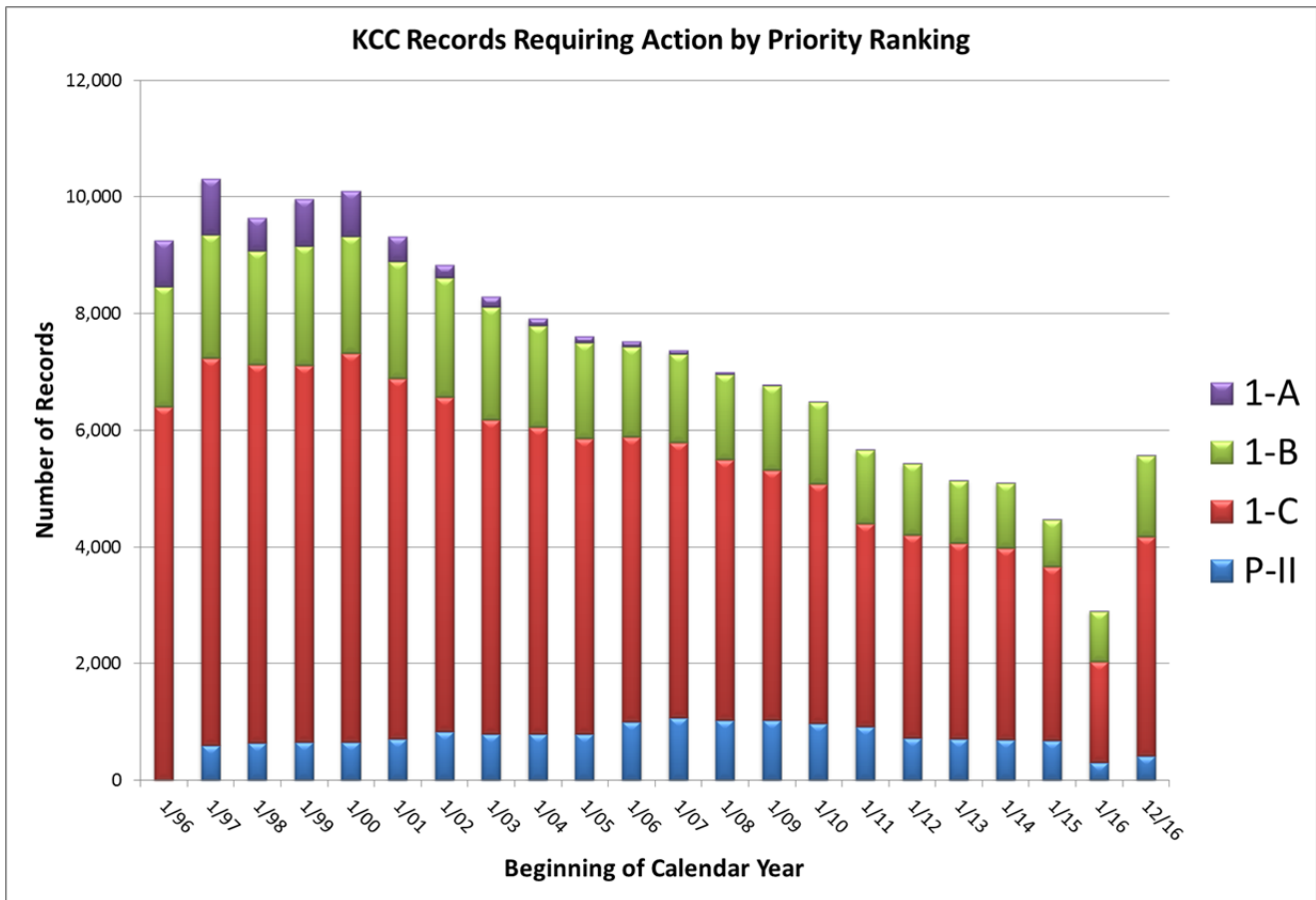
It had been anticipated that many more abandoned wells would be added to the inventory (5,320 wells added since July 2008) as a result of the 2008 Commission Order in the “Quest” hearing (07-CONS-155-CSHO). Judicial review of Docket 11-CONS-253-CSHO (Denman et al), essentially reversing the KCC Quest decision of 2008, may significantly impact the PRP determinations for abandoned wells going forward. Compliance actions may increase, as more (multiple) operators may now be responsible for abandoned wells. Because the compliance actions may result in an increased number of potentially responsible parties, there may also be a decrease in the number of abandoned wells added to the inventory. At this time, the Commission is still formulating its policy regarding the rulings of the Denman Case, including the promulgation of regulations.

The complete inventory of individual wells awaiting plugging authorization is provided in **Appendix A** of this report. The wells in these listings show the following data for each well: Priority Level, Lease Name, Well Number, District, County, Spot Location, Section, Township, Range, and Impact. **Appendix B** provides data for wells which have either been plugged or have been approved for plugging with expenditures from the Abandoned Oil and Gas Well / Remediation Fund. An accounting of approved expenditures to date is also enclosed within this section.

Abandoned Well Records Review Initiative

A review process of the “Wells Requiring Action” added to the database since the program’s inception was started in FY15. The purpose is to remove wells/records that were plugged, were

added in error, are duplicates, or have a current operator before or since being added to the database in 1996. The review is now complete and 2,392 wells/records have been removed from the list of “Wells Requiring Action” as a result (See Appendix B). Directly after the completion of this review, staff began adding wells to the Abandoned Well Database that were determined, by a large scale legal review of expired licenses, to have no responsible party based solely on Commission records. This process has resulted in a sharp increase in the number of well records recently added to the database.

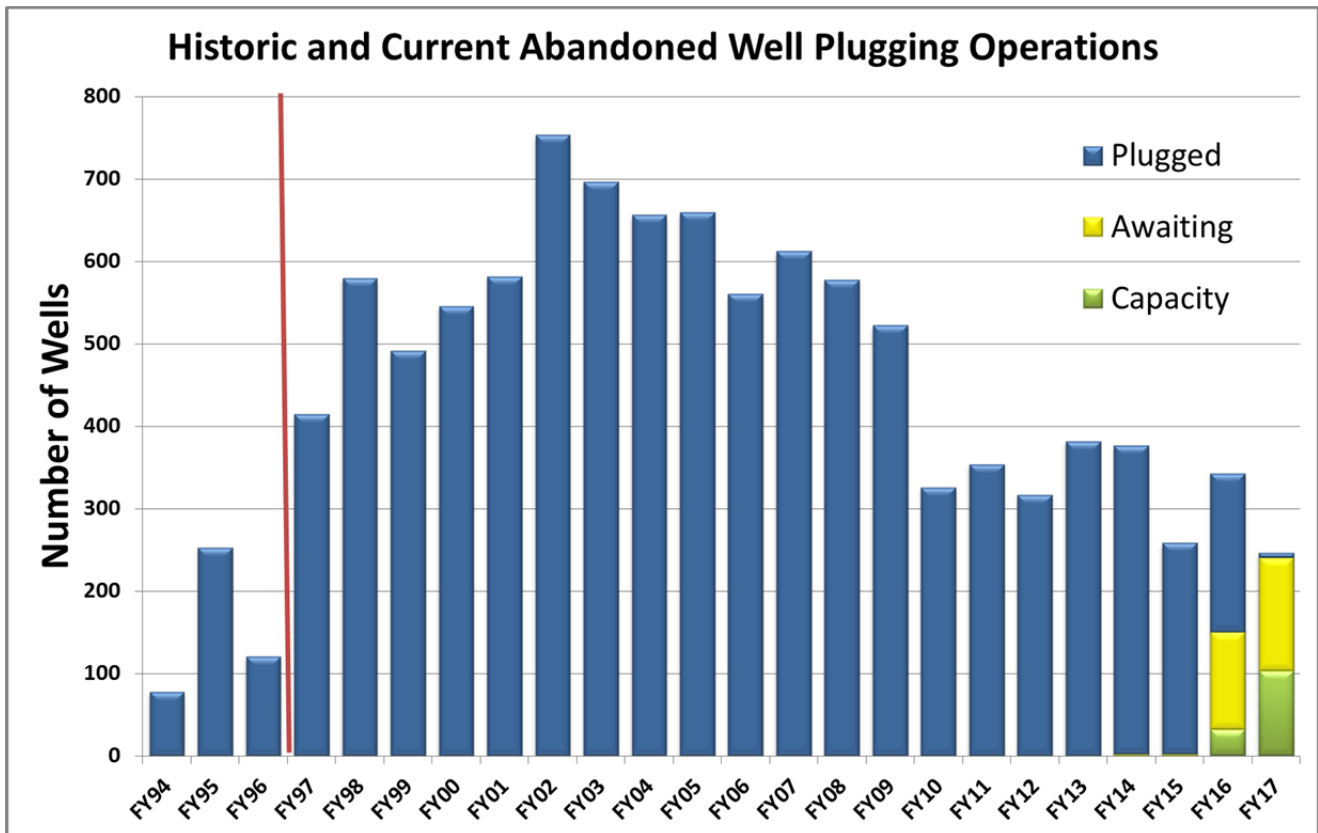


**CURRENT STATUS OF PLUGGING OPERATIONS
(FISCAL YEAR TO DATE)**

	FY 2014	FY 2015	FY 2016	FY 2017*
# Wells Approved for Plugging	376	258	310	143
Plugging Operations Completed	374	256	192	8
Awaiting Contractor Availability	2	2	118	135

*Staff is only midway through the fiscal year and fully anticipates many more wells to be approved for plugging.

At the time of this report’s compilation, a total of 9,851 abandoned oil and gas wells have been plugged with Abandoned Well Plugging and Site Remediation Program funds since the program’s inception in 1996.



Abandoned Well Plugging Program Forecast

The Abandoned Well Plugging and Site Remediation Fund was extended four years by the 2015 Legislature to June 30, 2019, in order to continue plugging abandoned wells in Kansas at meaningful levels.

The table below is a history and forecast for the Abandoned Well Plugging Program. These projections are dependent on the continued funding of this program. The average plugging costs per well have shown overall increases from 2004 thru 2014 due to increasing oil & gas prices, which drive supply and demand for materials and a diminishing number of industry plugging contractors. As oil & gas prices have fallen through much of 2015, some reduction in plugging costs has occurred as well as increased competition amongst contractors. Revenues to the Abandoned Well Plugging Program after FY2009 have decreased substantially. The statutory transfer from the State General Fund has not been made since FY2003. Supplemental compensating transfers from the Conservation Fee Fund to the Plugging Fund above the normal \$400,000/year did not occur after FY2009. The transfers from the State Water Plan were reduced for FY2009, 10, & 11, but transferred \$400,000 for FY2013 & 14. The transfers from the Federal Mineral Royalty Trust have decreased substantially over the last several years, primarily due to lower natural gas prices. The 2013 Legislature approved the transfers of \$500,000 from the Financial Assurance Fund for FY2014 & FY2015. Legislation in the 2015 session ended State Water Plan contributions and doubled Conservation Fee Fund contributions to \$800,000 annually.

The KCC attempts to plug as many of the highest ranked abandoned wells as possible each current year, as well as forecast years, within the limits of the program revenues. Normally, the wells plugged are ranked priority 1-A or 1-B. Lower ranked wells are plugged only when incidental to larger projects containing predominantly higher ranked wells. At the beginning of each fiscal year, a projection is made based on estimated per-well costs and program revenues to determine a plugging target, as well as Remediation Site project needs. This target is adjusted up or down during the year as actual revenues and per-well costs are realized.

FY	Plugging Costs	# Wells Plugged	Average Cost/Well
1997	\$1,473,960	414	\$3,560
1998	\$1,368,425	579	\$2,363
1999	\$1,238,489	491	\$2,522
2000	\$1,544,246	545	\$2,833
2001	\$1,927,941	581	\$3,318
2002	\$1,702,998	753	\$2,262
2003	\$2,188,767	696	\$3,145
2004	\$1,907,285	656	\$2,907
2005	\$2,194,961	659	\$3,331
2006	\$2,024,037	560	\$3,614
2007	\$2,425,361	612	\$3,963
2008	\$2,838,155	577	\$4,919
2009	\$2,015,226	522	\$3,861
2010	\$1,457,054	325	\$4,483
2011	\$1,598,948	353	\$4,530
2012	\$1,360,359	316	\$4,305
2013	\$1,657,661	381	\$4,351
2014	\$2,003,764	376	\$5,329
2015	\$1,206,076	256	\$4,711
2016 TD	\$755,322	192	\$3,934
2016 EST	\$1,210,007	244	\$5,085
<i>2017 EST</i>	<i>\$1,638,343</i>	<i>322</i>	<i>\$5,085</i>
<i>2018 EST</i>	<i>\$1,605,576</i>	<i>313</i>	<i>\$5,136</i>
<i>2019 EST</i>	<i>\$1,573,464</i>	<i>303</i>	<i>\$5,187</i>
<i>2020 EST</i>	<i>\$1,541,995</i>	<i>294</i>	<i>\$5,239</i>

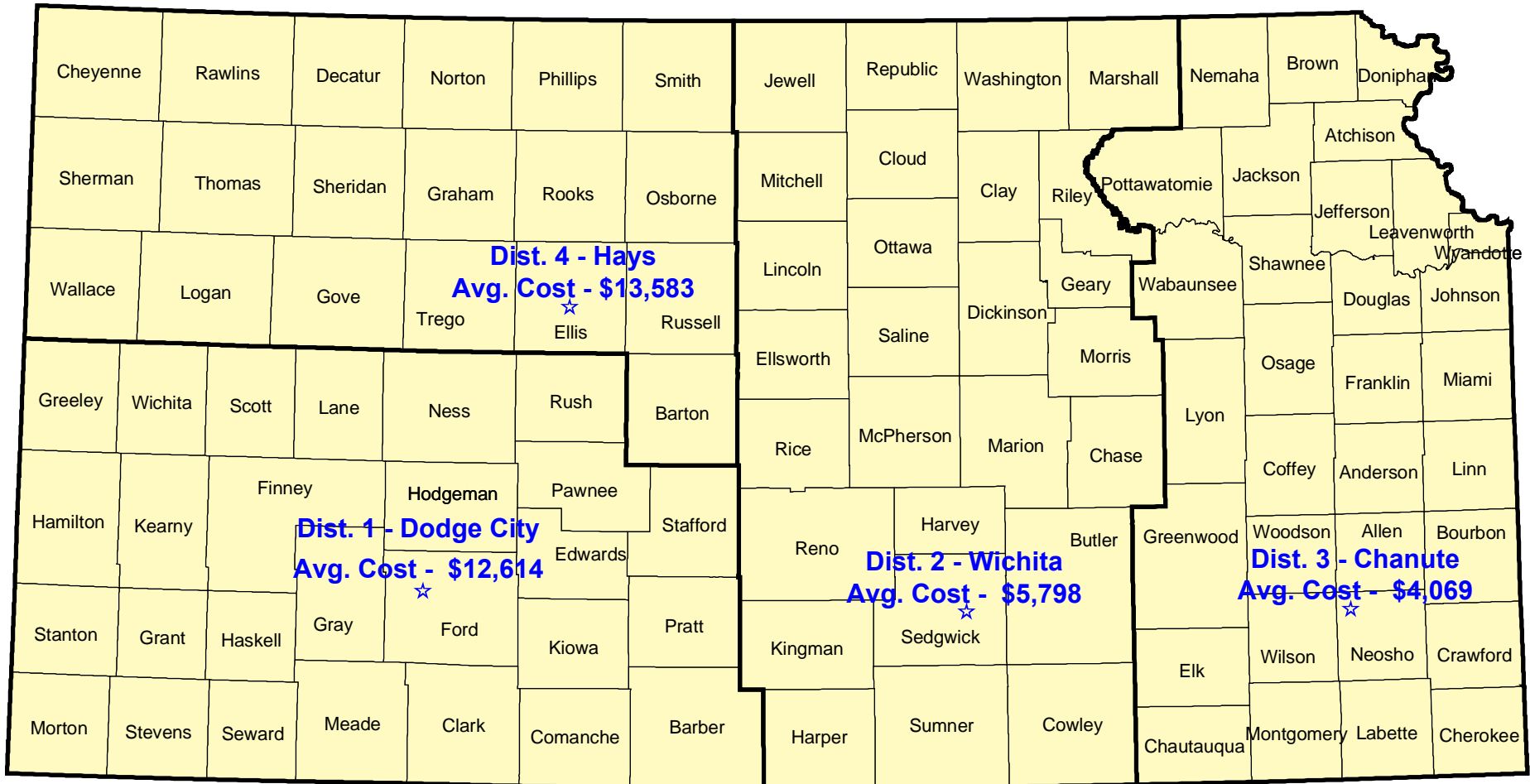
** Current program Sunset Date is June 30, 2019. **

Average Cost to Plug an Abandoned Well (5 Year Avg.)

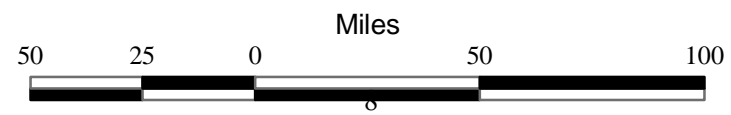
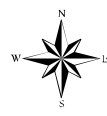
Dist. 1 - Dodge City	Dist. 2 - Wichita	Dist. 3 - Chanute	Dist. 4 - Hays
\$12,613.57	\$5,797.63	\$4,068.72	\$13,582.70

KCC Conservation Districts

5yr Average Plugging Cost

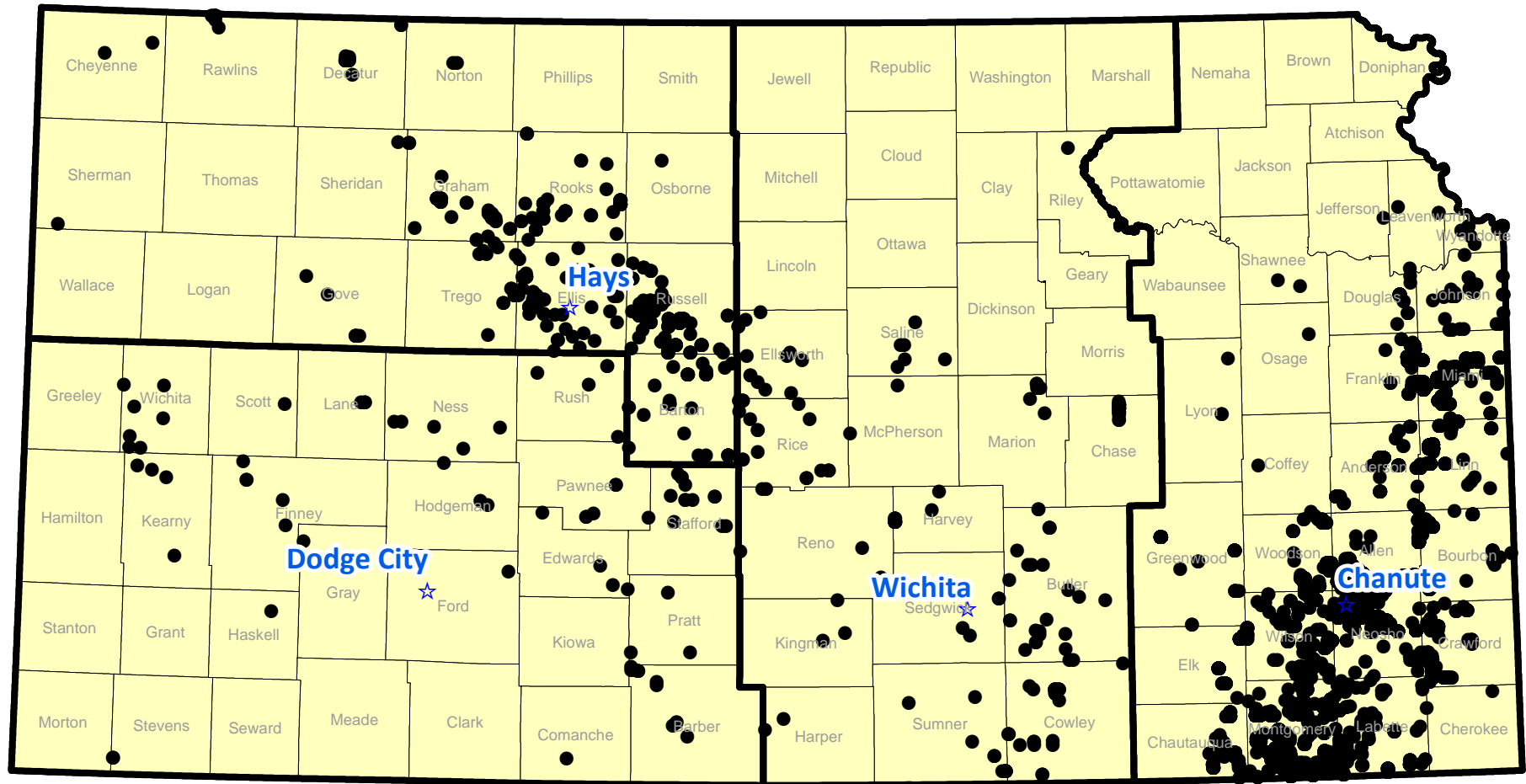


- ☆ District Field Offices
- Conservation Districts
- County

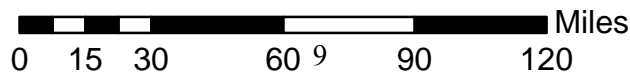


KANSAS CORPORATION COMMISSION

Statewide Distribution of State Funded Abandoned Wells Plugged Since 1996



- Location of an abandoned oil and gas well or group of wells plugged since inception of the plugging program in 1996
- ★ District Field Offices
- County



STATEWIDE REPORT
ABANDONED WELLS-TOTAL INVENTORIED

JANUARY 2017 REPORT

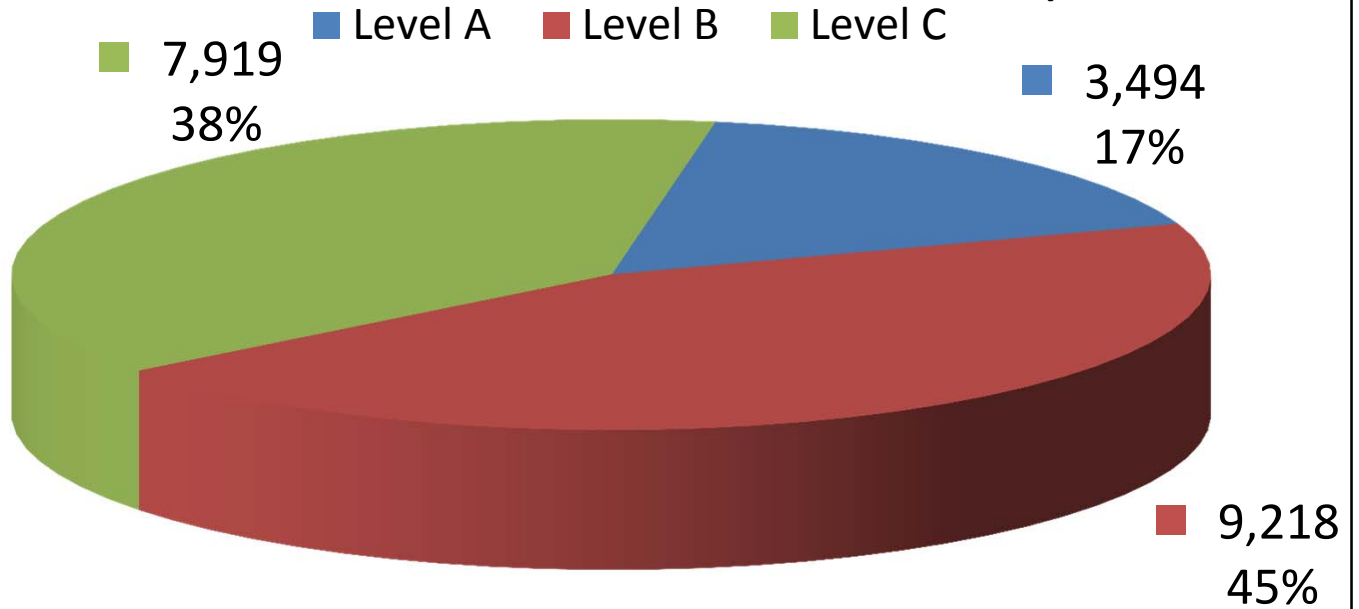
	Level A	Level B	Level C	TOTAL P-1	Surface Water	Groundwater	Public Safety	TOTAL P-1	PRI 2	P-1 & P-2
DISTRICT 1	31	68	91	190	2	186	2	190	12	202
DISTRICT 2	207	201	142	550	86	420	44	550	9	559
DISTRICT 3	3,015	8,561	7,515	19,091	497	14,976	3,618	19,091	994	20,085
DISTRICT 4	241	388	171	800	21	764	15	800	2	802
TOTAL	3,494	9,218	7,919	20,631	606	16,346	3,679	20,631	1,017	21,648
	17%	45%	38%		3%	79%	18%	95%	5%	

STATEWIDE REPORT
ABANDONED WELLS-TOTAL REQUIRING ACTION

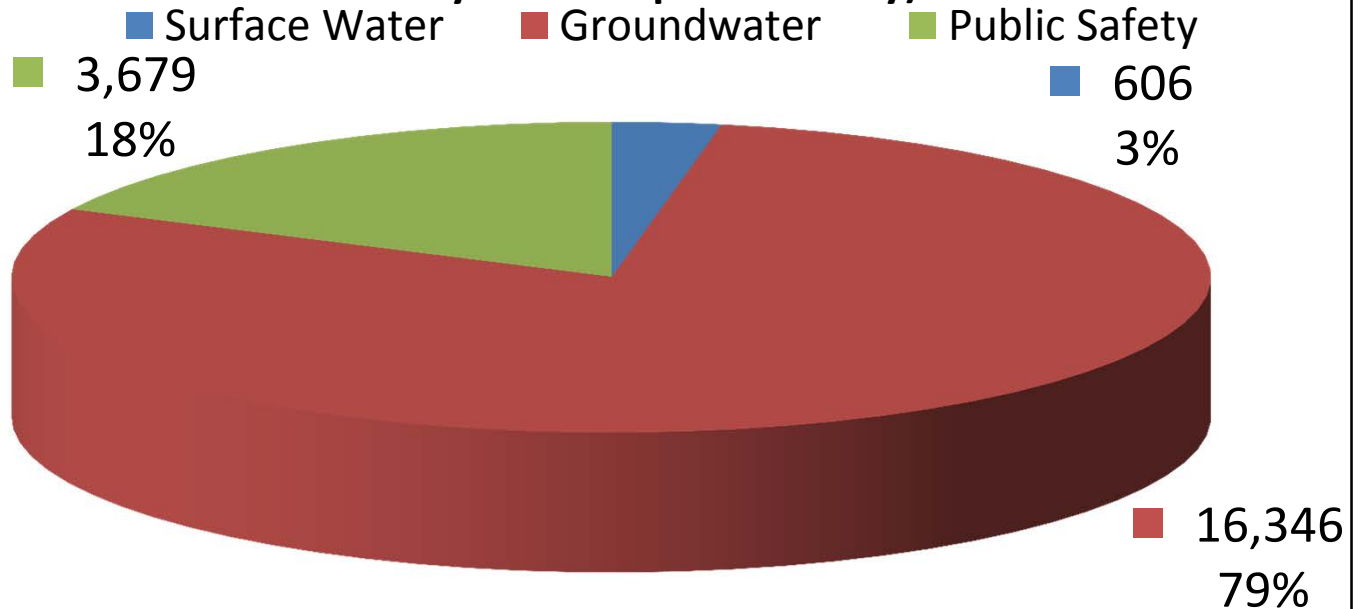
JANUARY 2017 REPORT

	Level A	Level B	Level C	TOTAL P-1	Surface Water	Groundwater	Public Safety	Priority 1	Priority 2	P-1 & P-2
DISTRICT 1		22	41	63		63		63	3	66
DISTRICT 2	4	100	110	214	1	191	22	214	7	221
DISTRICT 3	2	1,206	3,527	4,735	332	4,339	64	4,735	405	5,140
DISTRICT 4		74	76	150		150		150	2	152
TOTAL	6	1,402	3,754	5,162	333	4,743	86	5,162	417	5,579
	0%	27%	73%		6%	92%	2%	93%	7%	

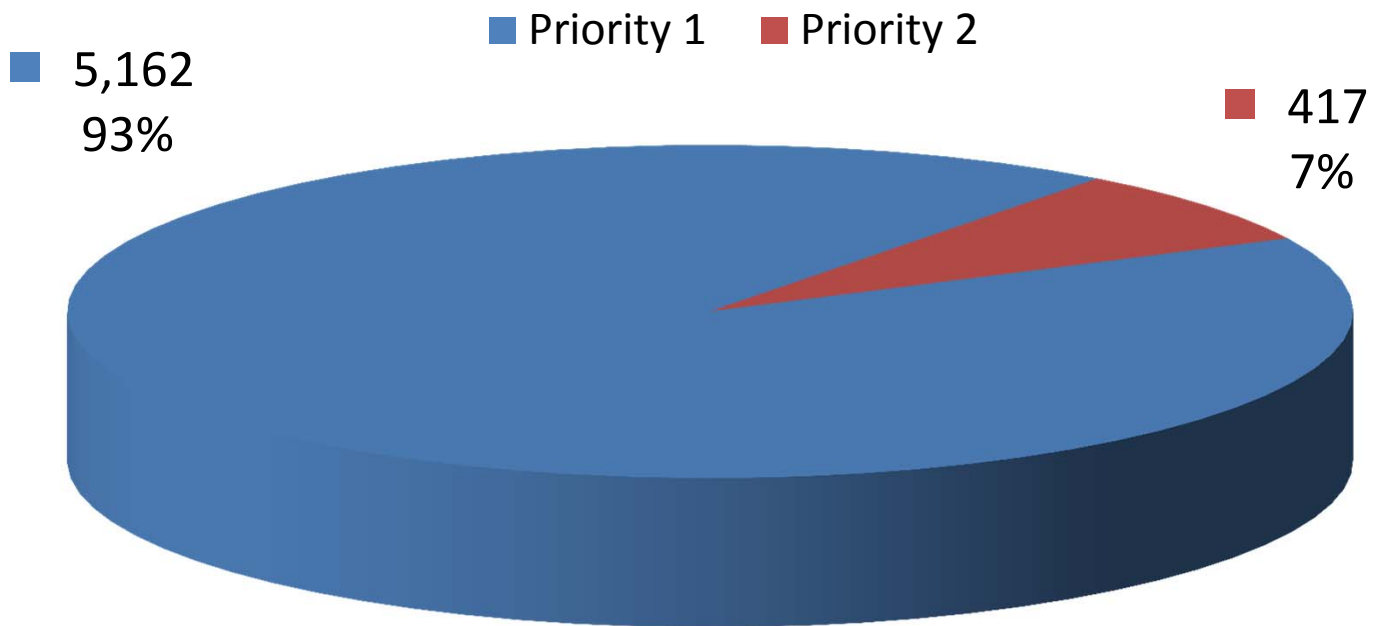
STATEWIDE PRIORITY 1 WELLS: 20,631
Total Number of Records Processed Since 7/1/1996
(Priority 1 Wells by Action Levels - Level A being the most serious and in need of immediate attention)



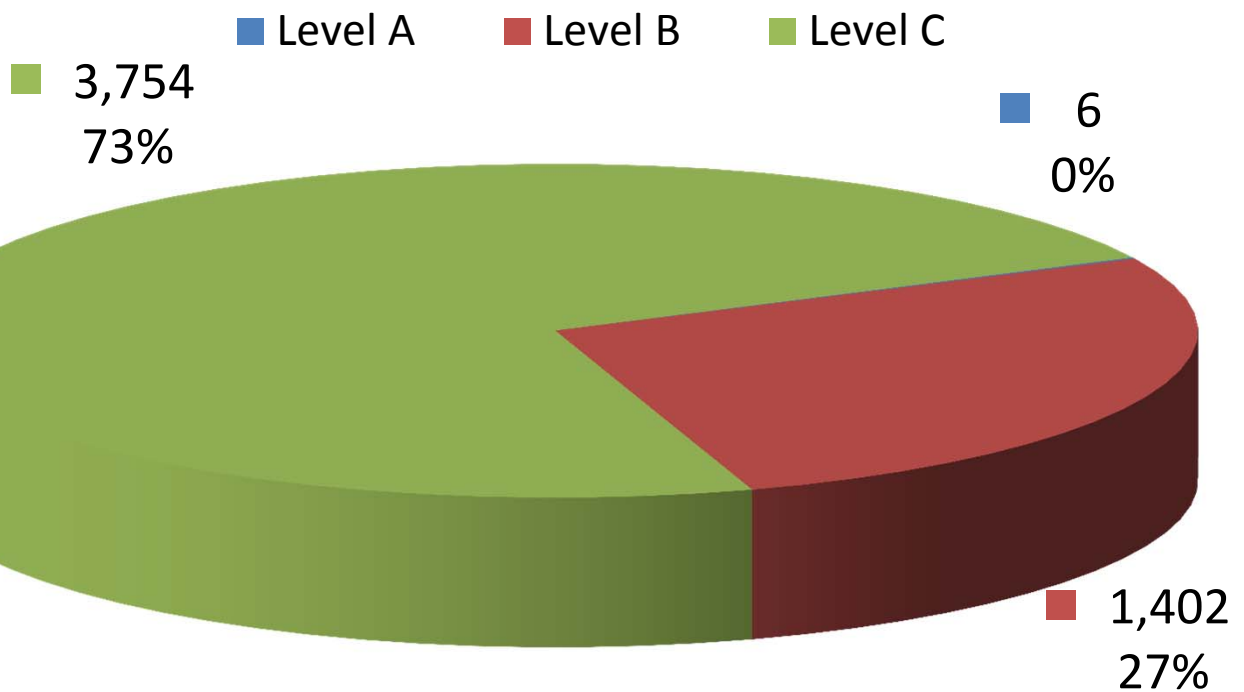
STATEWIDE PRIORITY 1 WELLS: 20,631
Total Number of Records Processed Since 7/1/1996
(Priority 1 Wells by immediate/potential Impact on freshwater systems or public safety)



STATEWIDE TOTAL NUMBER OF ABANDONED WELLS REQUIRING ACTION: 5,579



STATEWIDE POLLUTION LEVEL OF PRIORITY 1 WELLS REQUIRING ACTION: 5,579



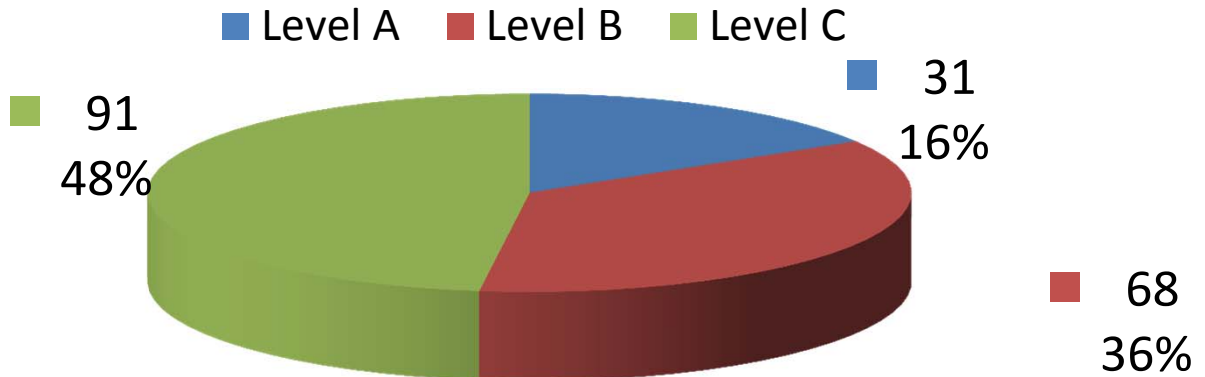
District 1

Loc. of Field Office: Dodge City

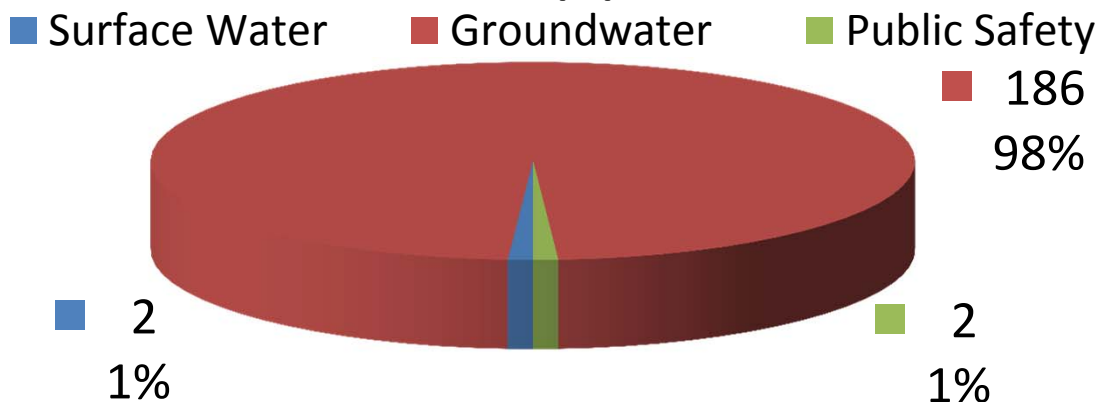
Staffing Level: 1 Supervisor, 1 Environmental Geologist, 6 Field staff, and 1 Support staff.

Description: The field area assigned to the District 1 field office encompasses a total of 27 counties in the southwestern portion of the state. Oil and gas production has been established in all of the counties within the district. In general oil production in the eastern portion of this district is of an older vintage than in the western part. Wells in this district are some of the deepest in the state. Operations are spread through a large geographic area in the district with a large concentration of gas wells within the Hugoton-Panoma area. A large portion of the District 1 area is underlain by the Ogallala aquifer, which is a primary source of drinking water and irrigation.

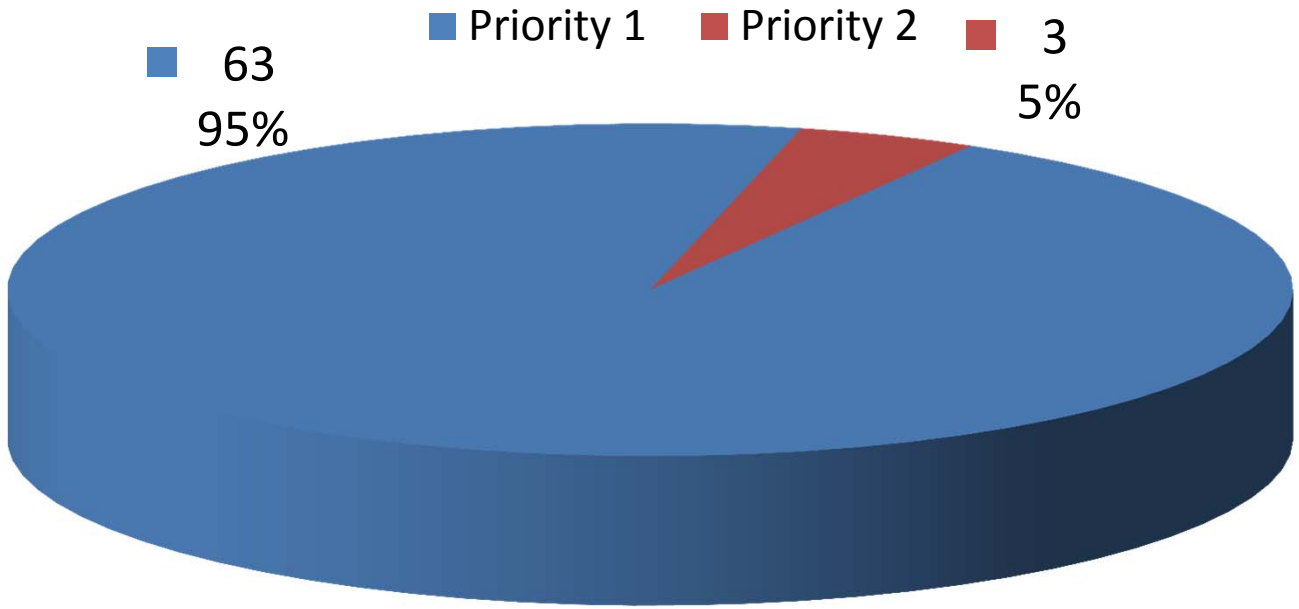
**Total Number Of Priority 1
Wells Listed Since 7/1/1996: 190**



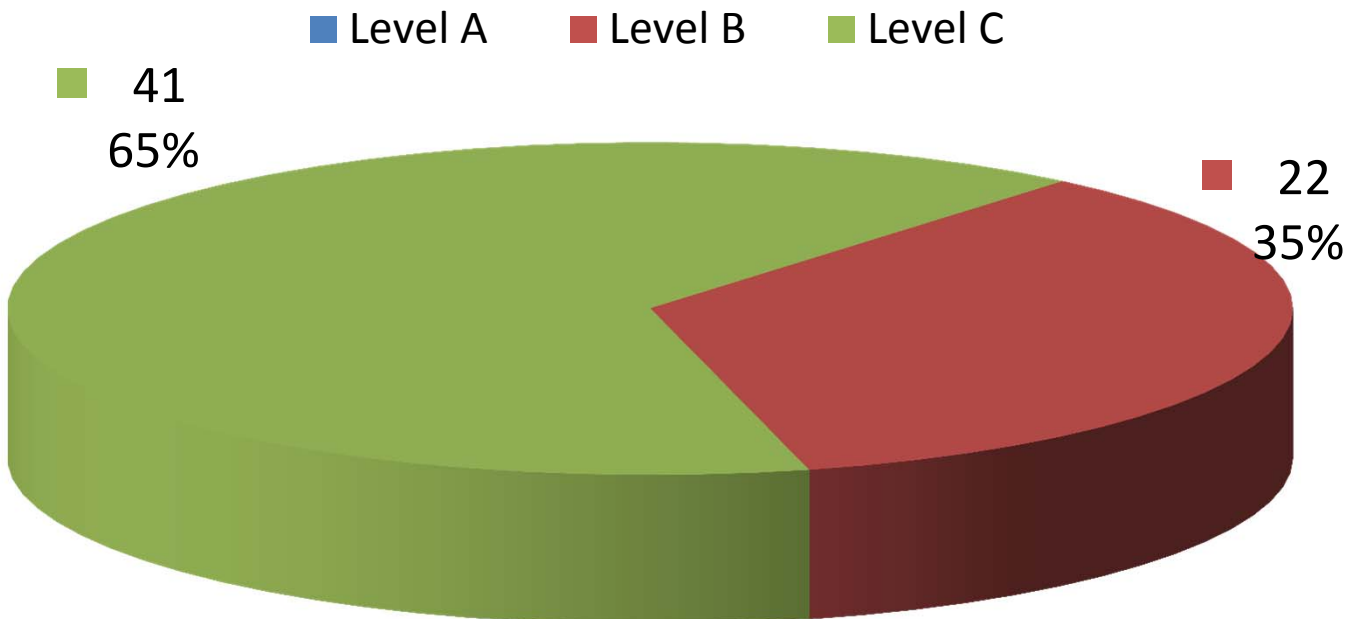
**Impact Of Priority 1
Wells Listed Since 7/1/1996: 190**



**DISTRICT 1
NUMBER OF ABANDONED WELLS
REQUIRING ACTION: 66**



**DISTRICT 1
POLLUTION LEVEL OF PRIORITY 1 WELLS
REQUIRING ACTION: 63**



District 2

Loc. of Field Office: Wichita

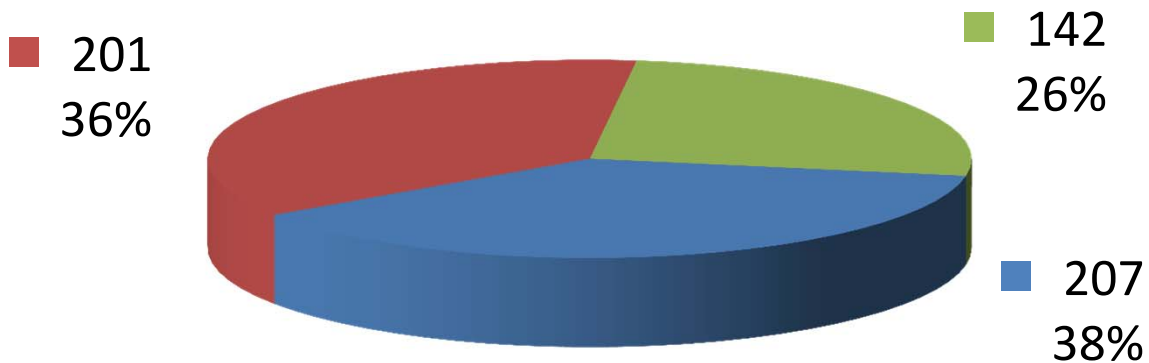
Staffing Level: 1 Supervisor, 1 Environmental Geologists, 7 Field staff, 1 unclassified Horizontal Drilling Field staff, and 1 Support staff.

Description: The field area under the control of the District 2 office includes 27 counties in the central part of the state. Of the 27 counties in the district 20 are or have been productive of oil and gas. Groundwater (eg. Equus Beds) supplies to large metropolitan areas within the district have received some negative impacts from oil and gas operations. In general the production on the eastern side of the District is shallower and older in vintage. Operations are generally concentrated south of Interstate 70, with small to moderate sized independent operators being the rule rather than the exception.

Total Number Of Priority 1

Wells Listed Since 7/1/1996: 550

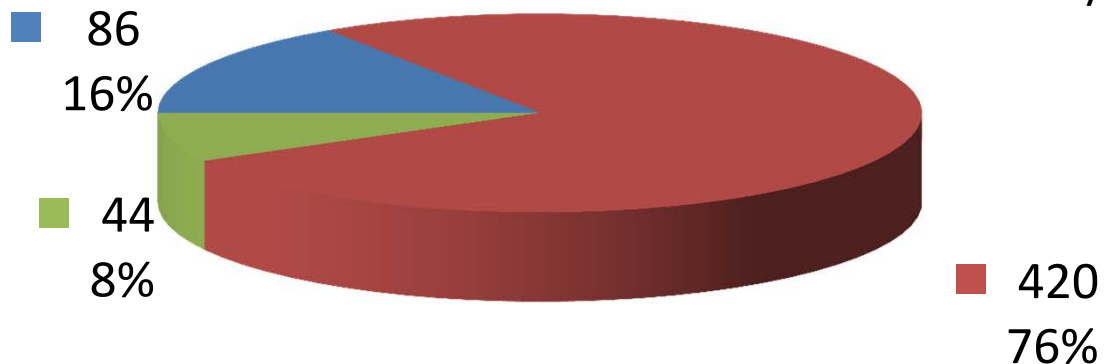
■ Level A ■ Level B ■ Level C



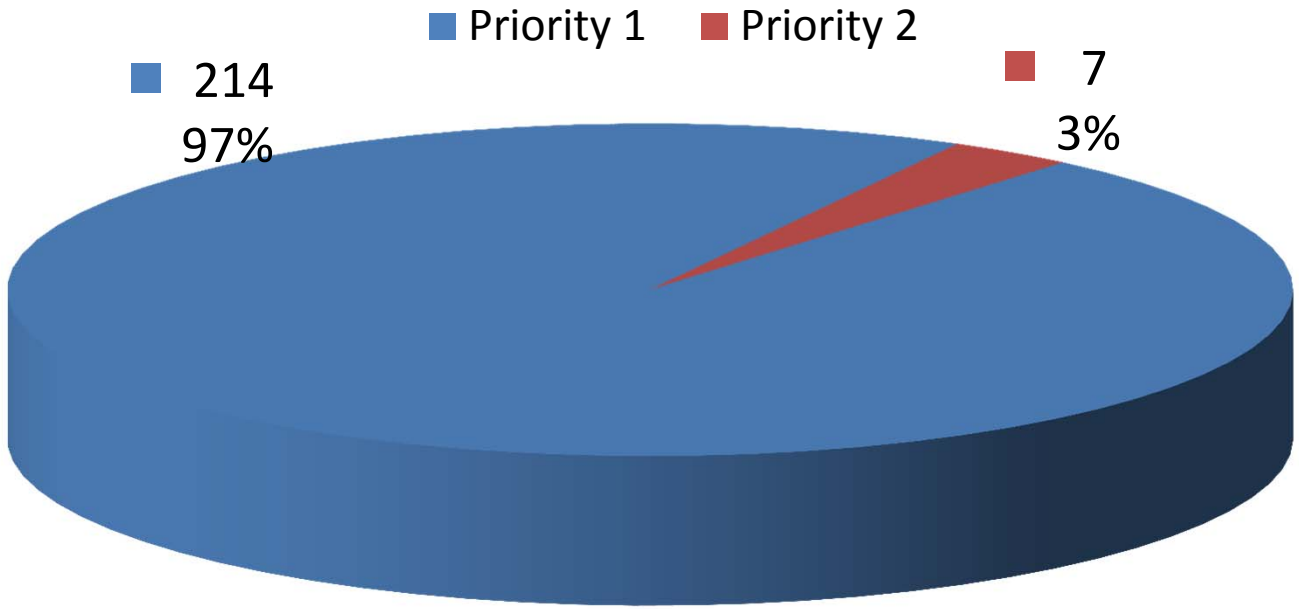
Impact Of Priority 1

Wells Listed Since 7/1/1996: 550

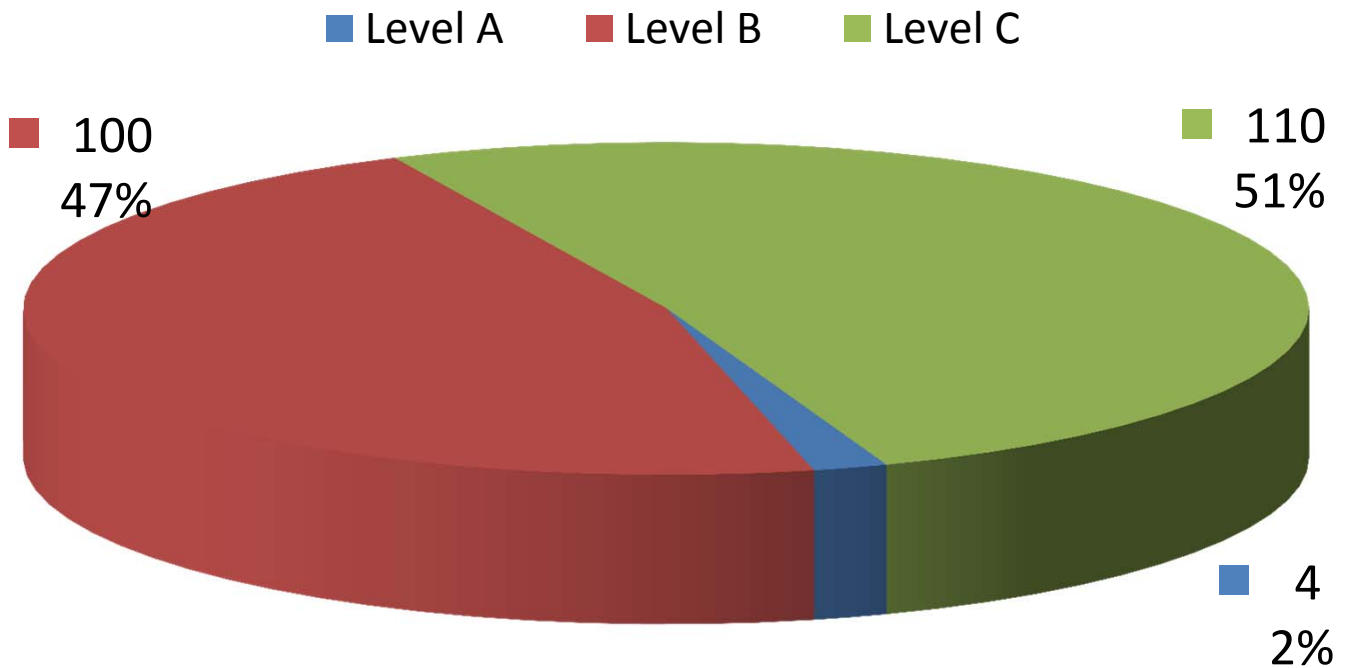
■ Surface Water ■ Groundwater ■ Public Safety



**DISTRICT 2
NUMBER OF ABANDONED WELLS
REQUIRING ACTION: 221**



**DISTRICT 2
POLLUTION LEVEL OF PRIORITY 1 WELLS
REQUIRING ACTION: 214**

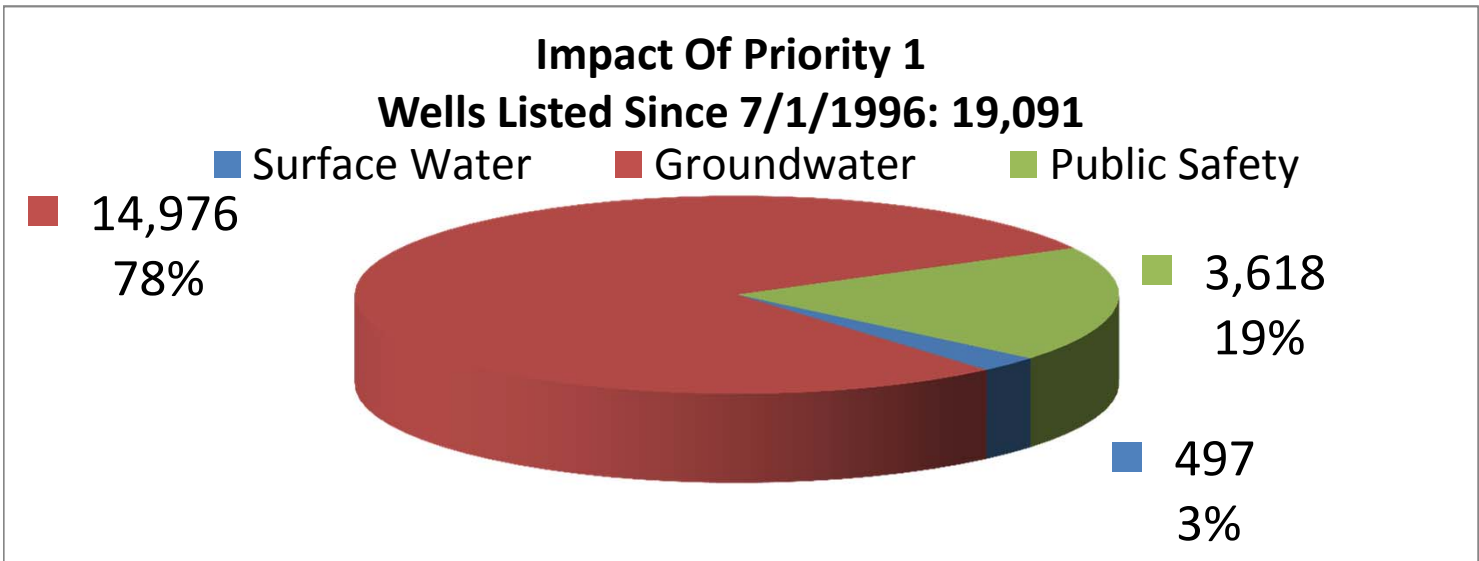
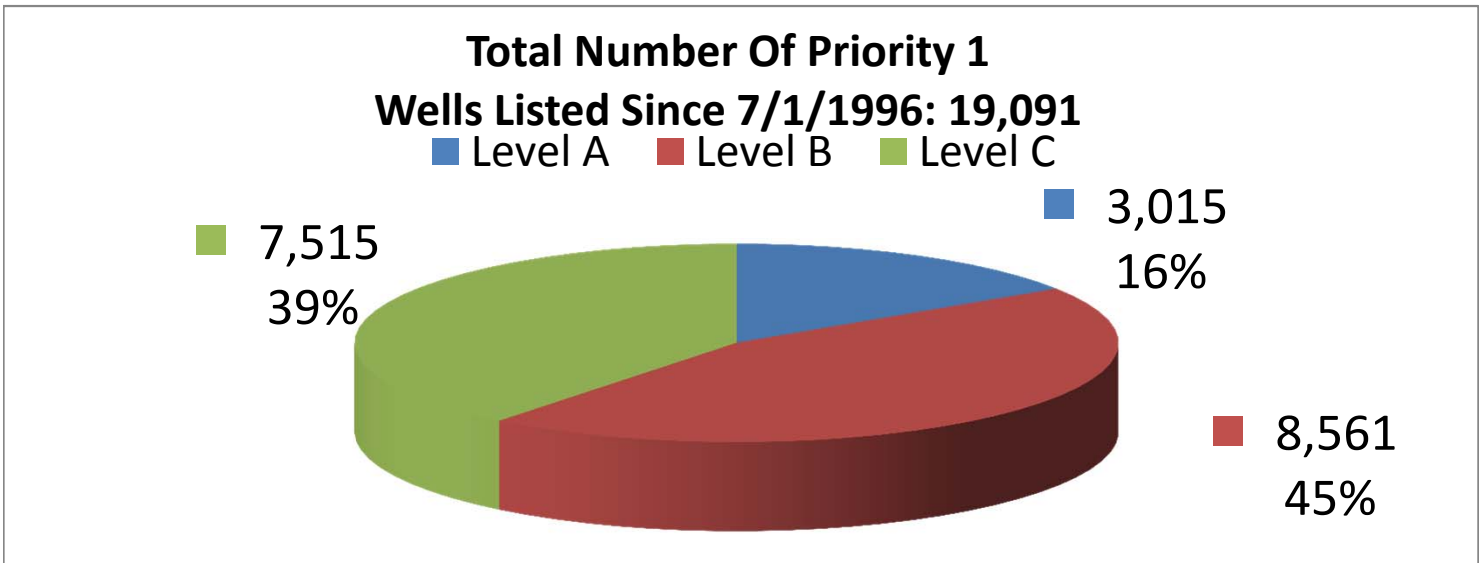


District 3

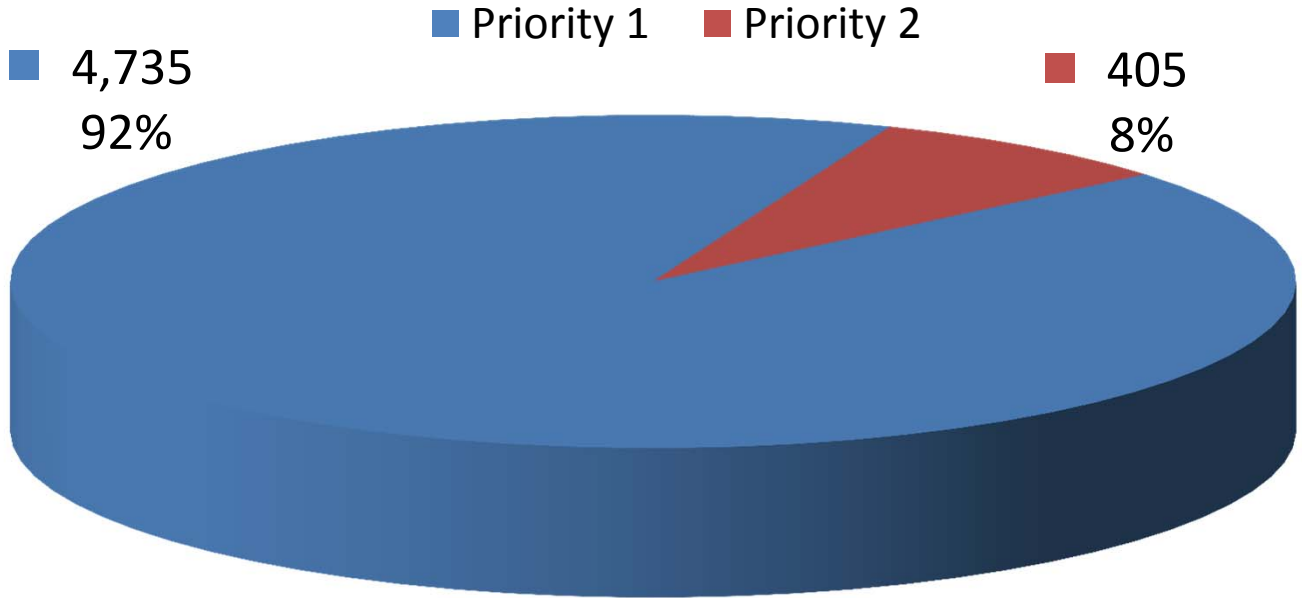
Loc. of Field Office: Chanute

Staffing Level: 1 Supervisor, 1 Environmental Geologist, 9 Field staff, 2 Support staff.

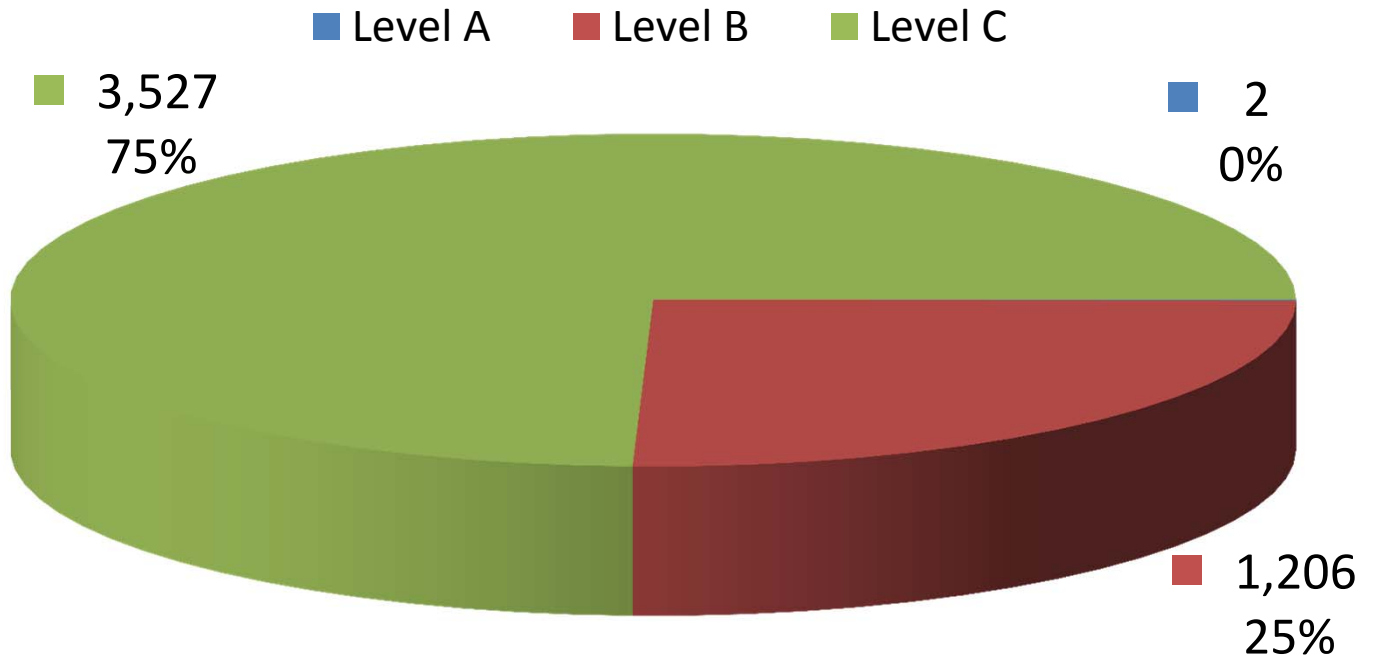
Description: The field area assigned to the District 3 field office encompasses a total of 32 counties in the eastern portion of the state. Oil and gas production has been established in all but four counties within the boundaries of the district. In general the production in this district comes from low volume wells producing from shallow depths. The district has the highest concentration of injection and/or disposal wells of any of the field districts. Drinking water resources are mostly from surface water and local aquifers. Small to moderate sized independent producers operate the majority of the active leases.



**DISTRICT 3
NUMBER OF ABANDONED WELLS
REQUIRING ACTION: 5,140**



**DISTRICT 3
POLLUTION LEVEL OF PRIORITY 1 WELLS
REQUIRING ACTION: 4,735**

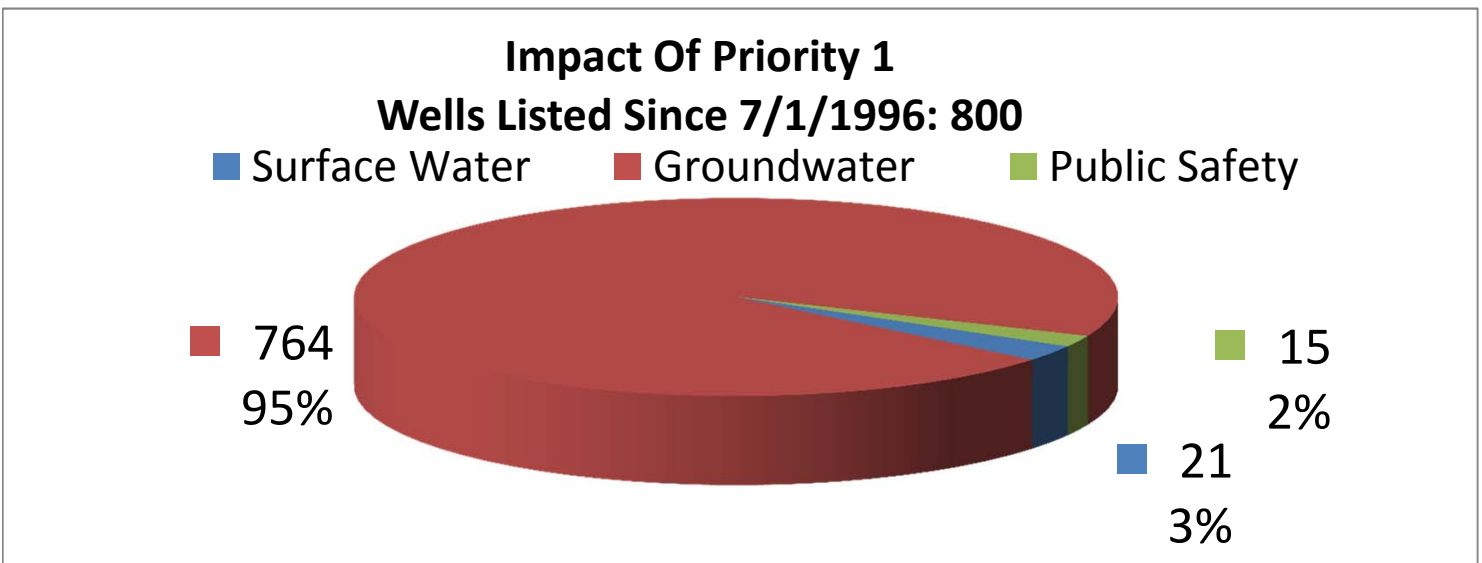
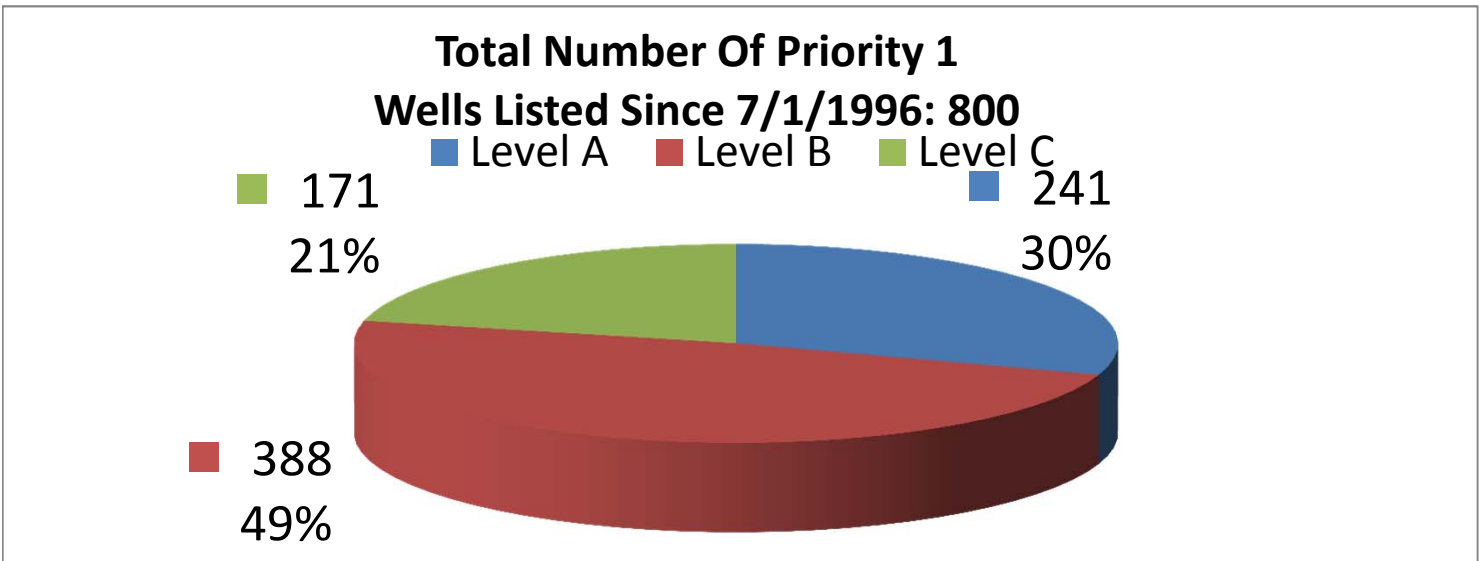


District 4

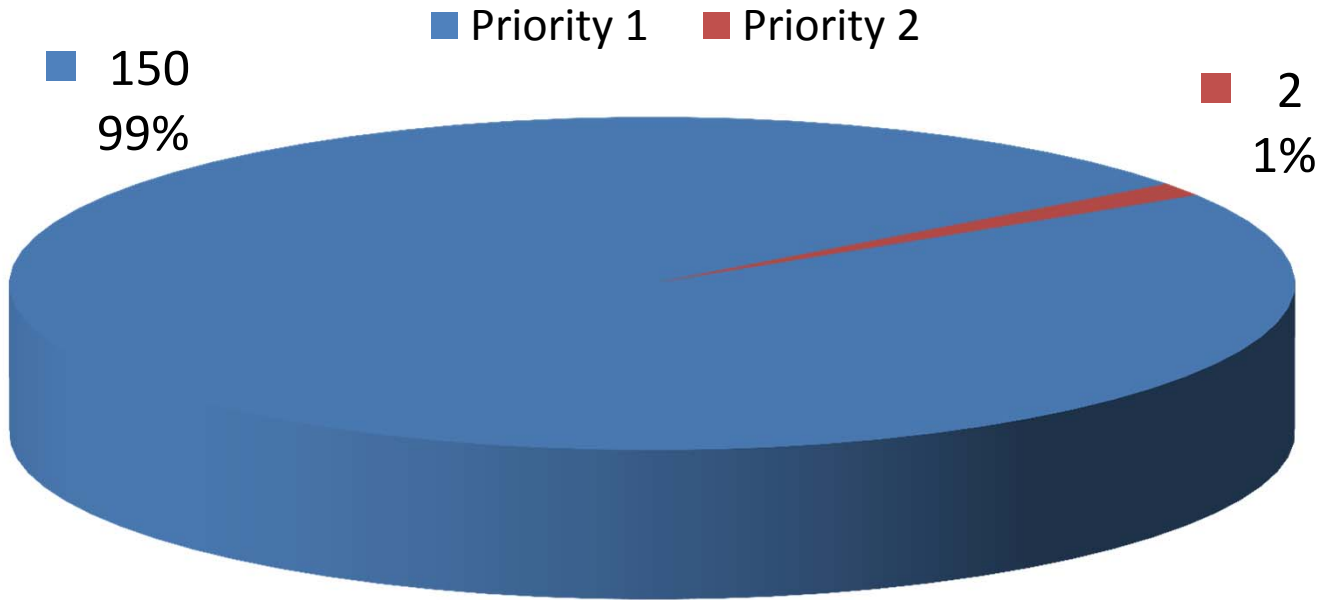
Loc. of Field Office: Hays

Staffing Level: 1 Supervisor, 1 Environmental Geologist, 8 Field staff, and 1 Support staff.

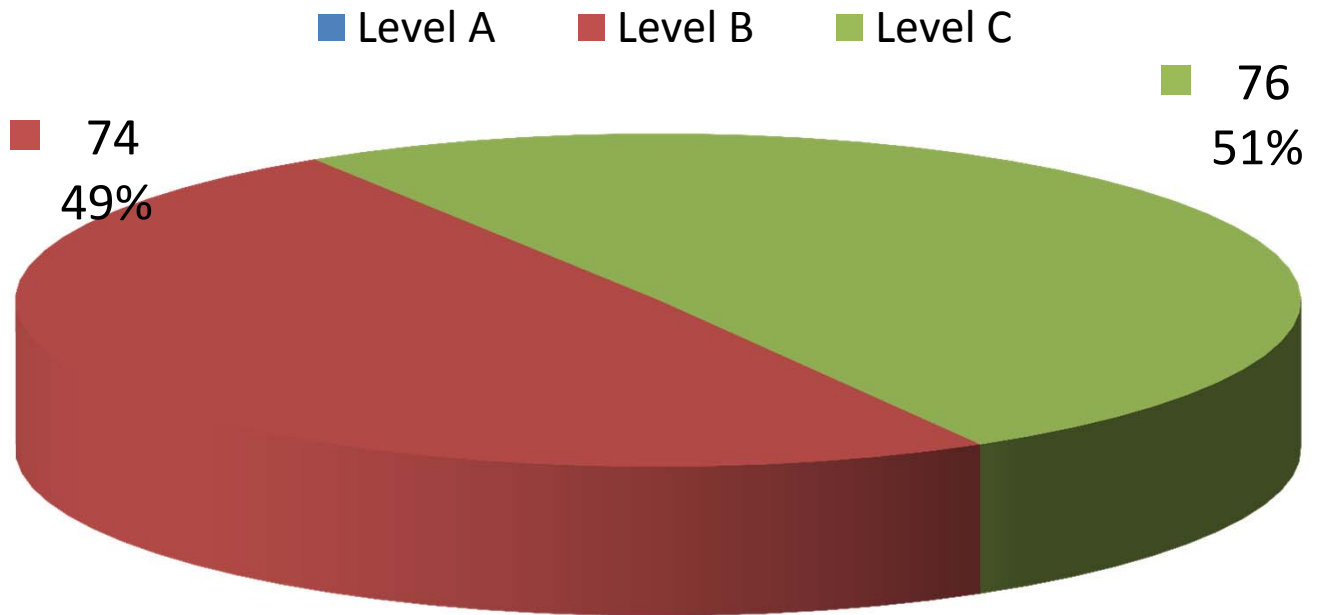
Description: The field area assigned to the District 4 field office includes 19 northwestern counties, 18 of which are or have been productive of oil and gas. As with most of the productive area in the state, the productive area in the eastern portion of this district is of the oldest vintage. Protection of both shallow and intermediate groundwater aquifers (eg. Ogallala and Dakota) is of critical importance to this area. These water resources are the primary sources of drinking and irrigation water.



**DISTRICT 4
NUMBER OF ABANDONED WELLS
REQUIRING ACTION: 152**



**DISTRICT 4
POLLUTION LEVEL OF PRIORITY 1 WELLS
REQUIRING ACTION: 150**



Abandoned Well Plugging and Site Remediation
Summary Listing, Projects initiated during FY 2014 to date
January 9th, 2017

Wells Approved for Plugging	Restoration Projects	Remediation Sites
376	2	1

Summary of Completed Locations to Date

Total No. of Wells Plugged & Paid	Avg. Cost of Wells Plugged	Total Cost of Wells Plugged	Total Estimated Cost
374	\$5,355	\$2,002,748	\$2,397,168

Summary of Problem Type/Impacts

Problem type	Impacts	Total Cost by Problem Type/Impact	Total Estimated Cost by Problem Type/Impact
Abandoned Well	GW	\$1,678,606	\$2,008,690
Abandoned Well	PS	\$133,311	\$142,303
Abandoned Well	SW	\$190,831	\$246,175

Summary of Problem Type/Impacts

Problem type	Priority	Total Cost by Priority	Total Estimated Cost by Priority
Abandoned Well	1-A Wells	\$444,221	\$435,533
Abandoned Well	1-B Wells	\$1,555,254	\$1,957,075
Abandoned Well	1-C Wells	\$3,273	\$4,560
Abandoned Well	II-Wells	\$0	\$0

Summary of FY14 Work Initiated To Date

FY Work Initiated	Number of Locations	Total Cost to Date	Total Contractor Bids	Estimated Cost
Wells & Restoration	378	\$2,003,764	\$2,086,065	\$2,397,168
Remediation Projects	1	\$25,502	\$40,005	\$50,000

**Abandoned Well Plugging and Site Remediation
Summary Listing, Projects initiated during FY 2015 to date
January 9th, 2017**

Wells Approved for Plugging	Restoration Projects	Remediation Sites
258	0	1

Summary of Completed Locations to Date

Total No. of Wells Plugged & Paid	Avg. Cost of Wells Plugged	Total Cost of Wells Plugged	Total Estimated Cost
256	\$4,711	\$1,206,076	\$1,411,546

Summary of Problem Type/Impacts

Problem type	Impacts	Total Cost by Problem Type/Impact	Total Estimated Cost by Problem Type/Impact
Abandoned Well	GW	\$1,060,604	\$1,325,906
Abandoned Well	PS	\$61,678	\$47,320
Abandoned Well	SW	\$82,514	\$38,320

Summary of Problem Type/Impacts

Problem type	Priority	Total Cost by Priority	Total Estimated Cost by Priority
Abandoned Well	1-A Wells	\$184,437	\$144,517
Abandoned Well	1-B Wells	\$988,160	\$1,159,089
Abandoned Well	1-C Wells	\$32,199	\$107,940
Abandoned Well	II-Wells	\$0	\$0

Summary of FY15 Work Initiated To Date

FY Work Initiated	Number of Locations	Total Cost to Date	Total Contractor Bids	Estimated Cost
Wells & Restoration	258	\$1,206,076	\$1,101,524	\$1,411,546
Remediation Projects	1	\$6,486	\$6,486	\$4,910

**Abandoned Well Plugging and Site Remediation
Summary Listing, Projects initiated during FY 2016 to date
January 9th, 2017**

Wells Approved for Plugging	Restoration Projects	Remediation Sites
310	0	0

Summary of Completed Locations to Date

Total No. of Wells Plugged & Paid	Avg. Cost of Wells Plugged	Total Cost of Wells Plugged	Total Estimated Cost
192	\$4,041	\$775,940	\$1,550,632

Summary of Problem Type/Impacts

Problem type	Impacts	Total Cost by Problem Type/Impact	Total Estimated Cost by Problem Type/Impact
Abandoned Well	GW	\$669,856	\$1,426,792
Abandoned Well	PS	\$63,272	\$83,010
Abandoned Well	SW	\$42,813	\$40,830

Summary of Problem Type/Impacts

Problem type	Priority	Total Cost by Priority	Total Estimated Cost by Priority
Abandoned Well	1-A Wells	\$139,115	\$163,766
Abandoned Well	1-B Wells	\$534,808	\$1,190,826
Abandoned Well	1-C Wells	\$102,018	\$196,040
Abandoned Well	II-Wells	\$0	\$0

Summary of FY16 Work Initiated To Date

FY Work Initiated	Number of Locations	Total Cost to Date	Total Contractor Bids	Estimated Cost
Wells & Restoration	310	\$775,940	\$1,210,067	\$1,550,632
Remediation Projects	0	\$0	\$0	\$0

Abandoned Well Plugging and Site Remediation
Summary Listing, Projects initiated during FY 2017 (current Fiscal Year) to date
January 9th, 2017

Wells Approved for Plugging	Restoration Projects	Remediation Sites
144	0	0

Summary of Completed Locations to Date

Total No. of Wells Plugged & Paid	Avg. Cost of Wells Plugged	Total Cost of Wells Plugged	Total Estimated Cost
8	\$4,001	\$32,012	\$802,815

Summary of Problem Type/Impacts

Problem type	Impacts	Total Cost by Problem Type/Impact	Total Estimated Cost by Problem Type/Impact
Abandoned Well	GW	\$9,800	\$763,665
Abandoned Well	PS	\$9,394	\$13,750
Abandoned Well	SW	\$12,818	\$25,400

Summary of Problem Type/Impacts

Problem type	Priority	Total Cost by Priority	Total Estimated Cost by Priority
Abandoned Well	1-A Wells	\$22,130	\$92,401
Abandoned Well	1-B Wells	\$9,882	\$710,414
Abandoned Well	1-C Wells	\$0	\$0
Abandoned Well	II-Wells	\$0	\$0

Summary of FY17 Work Initiated To Date

FY Work Initiated	Number of Locations	Total Cost to Date	Total Contractor Bids	Estimated Cost
Wells & Restoration	381	\$32,012	\$881,575	\$802,815
Remediation Projects	0	\$0	\$0	\$50,000

Appendix

A

Listing of Wells Requiring Action

Priority 1 - Level A

Priority 1 - Level B

Priority 1 - Level C

Priority 2

Recently Added - FY16 through Present
(Legal Staff License Review)

Priority 1 Level A Wells Requiring Action

DIST	COUNTY	LEASE NAME	WELL NO	Q-3	Q-2	Q-1	SEC	TWP	RGE	DIR	TYPE
2	COWLEY	LANE MASSEY	OW-1	SE	NW	SE	13	34	3	E	GW
2	RENO	JUSTUS	1	SW	NW	NW	23	22	8	W	GW
2	RENO	DRAKE	E1	NE	NE	NW	7	22	9	E	GW
2	RICE	PALISTER / HAUSCHILD	1	W2	W2	SE	11	21	7	W	PS
3	LABETTE	BIG HILL RESERVOIR (COE)	1			SE	29	31	18	E	SW
3	LEAVENWORTH	SHELLACK	1		SE	NW	28	12	21	E	SW

Priority 1 Level B Wells Requiring Action

DIST	COUNTY	LEASE NAME	WELL NO	Q-3	Q-2	Q-1	SEC	TWP	RGE	DIR	TYPE
1	BARBER	SMITH A	2	NW	NW	NE	20	33	12	W	GW
1	BARBER	MCCULLOUGH OWWO	1	NW	NE	NW	20	33	12	W	GW
1	BARBER	STERNBERGER	1	NE	NE	SW	1	35	14	W	GW
1	CLARK	BERRYMAN A	1	NW	SW	NE	21	31	21	W	GW
1	CLARK	ROBERTS	1	E2	SE	SW	10	34	22	W	GW
1	COMANCHE	MERRILL	1-11	E2	W2	SE	11	34	16	W	GW
1	EDWARDS	ARENSMAN A	1	C	SW	NW	17	23	19	W	GW
1	FINNEY	SMITH	1		SE	SW	2	23	29	W	GW
1	FINNEY	WELLS	1	NE	SW	SW	13	23	30	W	GW
1	GRANT	DAVIS	1		NE	NW	22	30	35	W	GW
1	KEARNY	BOWER	1	SW	SW	SW	9	25	37	W	GW
1	PRATT	BAKER-2	2	SW	SE	NW	21	28	15	W	GW
1	RUSH	URBAN	1		C	SW	23	16	17	W	GW
1	SEWARD	MOBIL-ISAAC	1-9	SW	NE	NE	9	32	32	W	GW
1	STAFFORD	HULLMAN B	1	NW	SW	SE	15	22	13	W	GW
1	STAFFORD	SOEKEN	1	W2	SE	NE	15	22	13	W	GW
1	STAFFORD	PRESCOTT	5	E2	NW	SE	25	24	14	W	GW
1	STAFFORD	PRESCOTT	4	SW	NE	SE	25	24	14	W	GW
1	STAFFORD	PRESCOTT	2	NE	NW	SE	25	24	14	W	GW
1	STANTON	BARBER FARMS	1-20		NE	SE	20	30	40	W	GW
1	STEVENS	HELMLEY A	1	NE	NE	NE	3	32	35	W	GW
1	STEVENS	OYLER (BELL UNIT #2)	1	E2	SE	NE	15	33	35	W	GW
2	BUTLER	ULMER	1	SE	NW	SE	6	24	3	E	GW
2	BUTLER	RAY B	3	NE	SW	NW	34	25	3	E	GW
2	BUTLER	RILEY	2	SE	NW	NE	4	26	3	E	GW
2	BUTLER	HUGHS	1		E2	SE	9	26	8	E	GW
2	BUTLER	PRIBBENOW	1	SE	SE	SE	33	28	3	E	GW
2	BUTLER	AUGUSTA UNIT STOCK LEASE	1	SE	SE	NE	15	28	4	E	GW
2	BUTLER	SPEER	2	N2	NE	SE	27	28	5	E	GW
2	BUTLER	SPEER	1	NW	NE	SE	27	28	5	E	GW
2	BUTLER	SPEER	4	SE	NW	SE	27	28	5	E	GW
2	BUTLER	SPEER	3	N2	N2	SE	27	28	5	E	GW
2	BUTLER	BRANDT	1-SWD	NW	SW	SE	15	28	7	E	GW
2	BUTLER	TOMMY (HUMBOLDT)	1	SE	NW	NW	34	29	7	E	GW
2	CHASE	METHVIN	2			SE	6	18	6	E	GW
2	CHASE	JIM BARR (was MULVANE RANCH?)	(OW-1)	SW	SE	SE	33	18	7	E	GW
2	COWLEY	MEANS 'A'	1	N2	NE	SE	20	30	5	E	GW
2	COWLEY	P WHITEMAN	1	NW	NE	NE	15	30	7	E	GW
2	COWLEY	McDANEL	1		SW	SW	21	30	7	E	GW
2	COWLEY	SMITH	1	SE	NW	NW	28	30	7	E	GW
2	COWLEY	MOWDER	6	SW	NW	SE	10	31	3	E	GW
2	COWLEY	HITTLE	2	CE	NW	NE	21	31	4	E	GW
2	COWLEY	GRIFFITH	3	SE	SW	NW	20	31	5	E	GW
2	COWLEY	GRIFFITH	4	NE	SW	NW	20	31	5	E	GW
2	COWLEY	GRIFFITH	1	NE	NW	SW	20	31	5	E	GW
2	COWLEY	LUMBERT	2	SW	NW	SW	7	32	5	E	GW
2	COWLEY	KADAU	1-1962	SE	SE	SE	14	32	5	E	GW
2	COWLEY	GROSE	1	W2	SE	NW	23	34	3	E	SW
2	COWLEY	HITTLE	1	CW	NE	NE	21	34	4	E	GW
2	COWLEY	ALLEN	5	E2	SE	NE	1	34	6	E	GW
2	COWLEY	ALLEN	1	NW	NE	NE	1	34	6	E	GW
2	COWLEY	ALLEN	2	C	NE	NE	1	34	6	E	PS
2	COWLEY	ALLEN	4	N2	SE	NE	1	34	6	E	PS
2	COWLEY	ALLEN	7	S2	NE	NE	1	34	6	E	GW
2	COWLEY	MASSEY	2	SE	SE	NE	1	34	6	E	GW
2	COWLEY	ALLEN	3	C	SE	NE	1	34	6	E	PS

Priority 1 Level B Wells Requiring Action

DIST	COUNTY	LEASE NAME	WELL NO	Q-3	Q-2	Q-1	SEC	TWP	RGE	DIR	TYPE
2	COWLEY	SIDWELL	1	NW	NW	SW	19	34	6	E	GW
2	COWLEY	GAMMON	5	NW	NW	NW	29	34	7	E	GW
2	COWLEY	MARSHALL	A 1	E2	SE	NW	2	35	3	E	GW
2	COWLEY	BOLLER	2	NE	SW	NW	7	35	3	E	GW
2	COWLEY	RICHARDS	1	SW	SE	SE	8	35	3	E	GW
2	COWLEY	VICKERY	1	NW	SE	NW	8	35	3	E	GW
2	COWLEY	KAHLE	1	SW	NW	SW	8	35	3	E	GW
2	ELLSWORTH	COOK	01	NE	NE	SW	19	14	10	W	PS
2	ELLSWORTH	MALIR	1	NW	NW	NE	27	15	8	W	GW
2	ELLSWORTH	JANZEN	2-OWWO		S2	SE	18	17	9	W	GW
2	ELLSWORTH	CAIN-STUMPS	2	NW	NW	SW	33	17	10	W	PS
2	HARPER	TIHEN	1	NW	NW	SW	31	31	6	W	GW
2	HARPER	WIMMER	13-1	SW	NE	NW	13	34	6	W	GW
2	HARVEY	GOEBEL H	1	NE	NW	SE	5	22	2	W	GW
2	HARVEY	DICK A	2	N2	NE	NE	19	23	3	W	GW
2	KINGMAN	SWANDER	1-OWWO	SW	SE	SW	20	28	9	W	GW
2	LINCOLN	WOHLER	1	NW	NE	NE	2	11	10	W	GW
2	MARION	COYE KNIGHT	2		NE	SE	14	17	4	E	GW
2	MARION	REZNICEK	3		NE	NW	24	17	4	E	GW
2	MARION	REZENECK A	2		SE	NW	24	17	4	E	GW
2	MARION	REZNICEK	1	NW	NW	NW	24	17	4	E	GW
2	MARION	REZNICEK	1		SW	NW	24	17	4	E	GW
2	MARION	WILLIAMS (SWD)	01	N2	NW	SW	35	17	4	E	GW
2	MARION	LUEKER	2-1955	SE	NW	NW	10	18	4	E	GW
2	MARION	LUEKER	3-1955	SW	NE	NW	10	18	4	E	GW
2	MARION	LUEKER	5	NE	NE	NW	10	18	4	E	GW
2	MARION	ALBERT PIPER	3	NW	NE	NE	36	18	5	E	PS
2	MARION	ALBERT PIPER	4	NE	NW	NE	36	18	5	E	PS
2	MARION	ALBERT PIPER	2	SE	NE	NE	36	18	5	E	GW
2	MARION	ALBERT PIPER	1	NE	NE	NE	36	18	5	E	GW
2	MARION	ALBERT PIPER	5	NW	NW	NE	36	18	5	E	PS
2	MARION	NEWCOMER	1	SW	SW	SW	7	19	5	E	GW
2	MCPHERSON	COMMUNITY 'C'	1-A TWIN	NE	NE	NW	17	17	3	W	PS
2	MCPHERSON	ANDERSON	2	NW	SE	SW	29	18	2	W	GW
2	MCPHERSON	UNRUH	1	NW	NW	NE	4	20	2	W	GW
2	MCPHERSON	SCHRAG	4	SW	NW	SE	22	20	3	W	GW
2	MCPHERSON	SCHRAG	3	SW	SW	SE	22	20	3	W	GW
2	MCPHERSON	SCHRAG	1	NE	NW	SE	22	20	3	W	GW
2	MCPHERSON	JOHN MATTSON	1	W2	W2	NW	31	20	5	W	GW
2	MORRIS	LANDON	4	C	SW	NW	18	17	7	E	PS
2	RENO	JUSTUS	1	SW	SW	SW	14	22	8	W	GW
2	RENO	BROWN (20-13)	1-20	SE	SW	SW	20	26	4	W	GW
2	RICE	NICHOLS	9	SW	SW	SW	13	18	8	W	GW
2	RICE	KINZLER	1	NW	SE	SE	10	18	9	W	GW
2	RICE	LINK	1	NW	SW	SE	13	19	10	W	GW
2	RICE	FRY G	1	NW	SW	SW	15	20	6	W	GW
2	RICE	ENGELLAND	1-B	NW	NW	NW	27	20	7	W	GW
2	RICE	PROFFITT	7	NW	SW	SE	18	20	9	W	GW
2	RICE	ANKERHOLTZ (WARNER)	1	S2	S2	NE	16	20	10	W	GW
2	RICE	MADDEN	(MAD01)	NW	NE	NW	22	20	10	W	GW
2	RICE	HAYWARD	1	NE	SW	SW	2	21	6	W	GW
2	RICE	BELL	1-OWWO	NW	NW	SE	14	21	7	W	GW
2	SALINE	STANLEY	1	SE	NE	SW	21	15	3	W	GW
2	SALINE	HOLCOM	1	NW	NW	SE	18	16	1	W	GW
2	SALINE	GOTFRED JOHNSON	1-SWD	NE	NE	NW	10	16	3	W	GW
2	SEDGWICK	HAMMER	2A	SW	SW	SE	6	26	1	E	GW

Priority 1 Level B Wells Requiring Action

DIST	COUNTY	LEASE NAME	WELL NO	Q-3	Q-2	Q-1	SEC	TWP	RGE	DIR	TYPE
2	SEDGWICK	DEMOSS A	1	SE	SW	NW	12	26	2	E	GW
2	SEDGWICK	LYGRISSE A	3	NW	SW	SW	12	26	2	E	GW
2	SEDGWICK	CHAMBERS	1	SW	SW	SW	11	29	2	W	GW
2	SUMNER	KELLY	OW-1	SE	SE	SE	19	30	4	W	GW
2	SUMNER	PYLE	1	SE	SE	SE	19	30	4	W	GW
2	SUMNER	HOWER A	2	SE	NW	SW	13	33	1	E	GW
2	SUMNER	HOWER A	1	NW	SE	SW	13	33	1	E	GW
2	SUMNER	WINFIELD HUNTING-PRESERVE	1- OWWO	NE	SW	SE	4	33	2	E	GW
2	SUMNER	PEARCE	1		SW	SW	10	33	4	W	GW
2	SUMNER	WALIN	1-21	C	SW	SW	21	34	2	E	GW
3	ALLEN	ARN	1	W2	NW	SE	30	23	21	E	GW
3	ALLEN	BRUBAKER (not WIGGINS)	14 KA		NE	SE	10	24	18	E	GW
3	ALLEN	BRUBAKER (not WIGGINS)	15 R		SE	SE	10	24	18	E	GW
3	ALLEN	BRUBAKER (not WIGGINS)	14 N		E2	SE	10	24	18	E	GW
3	ALLEN	BRUBAKER (not WIGGINS)	14 P		E2	SE	10	24	18	E	GW
3	ALLEN	BRUBAKER (not WIGGINS)	16 M		E2	SE	10	24	18	E	GW
3	ALLEN	BRUBAKER (not WIGGINS)	14 M		E2	SE	10	24	18	E	GW
3	ALLEN	DUFFEY	2	SW	SE	NW	21	24	19	E	GW
3	ALLEN	DICKERSON (ZIMMERMAN)	39A	NE	NW	NW	27	24	21	E	GW
3	ALLEN	DICKERSON (ZIMMERMAN)	13A	NW	SW	NW	27	24	21	E	GW
3	ALLEN	DICKERSON (ZIMMERMAN)	28AO	SE	NE	NW	27	24	21	E	GW
3	ALLEN	DICKERSON (ZIMMERMAN)	29AO	SW	NE	NW	27	24	21	E	GW
3	ALLEN	DICKERSON (ZIMMERMAN)	21AO	NW	SW	NW	27	24	21	E	GW
3	ALLEN	DICKERSON (ZIMMERMAN)	30AO	SE	NE	NW	27	24	21	E	GW
3	ALLEN	DICKERSON (ZIMMERMAN)	17AO	NE	SW	NW	27	24	21	E	GW
3	ALLEN	DICKERSON (ZIMMERMAN)	38A	SE	NE	NW	27	24	21	E	GW
3	ALLEN	DICKERSON (ZIMMERMAN)	37A	SE	NW	NW	27	24	21	E	GW
3	ALLEN	DICKERSON (ZIMMERMAN)	15A	NE	SW	NW	27	24	21	E	GW
3	ALLEN	DICKERSON (ZIMMERMAN)	16A	NW	SW	NW	27	24	21	E	GW
3	ALLEN	DICKERSON (ZIMMERMAN)	17A	NE	SW	NW	27	24	21	E	GW
3	ALLEN	DICKERSON (ZIMMERMAN)	16AO	NW	SE	NW	27	24	21	E	GW
3	ALLEN	DICKERSON (ZIMMERMAN)	14A	NW	SW	NW	27	24	21	E	GW
3	ALLEN	DICKERSON (ZIMMERMAN)	27AO	SW	NE	NW	27	24	21	E	GW
3	ALLEN	DICKERSON (ZIMMERMAN)	35A	SE	NW	NW	27	24	21	E	GW
3	ALLEN	DICKERSON (ZIMMERMAN)	18AO	NE	SW	NW	27	24	21	E	GW
3	ALLEN	DICKERSON (ZIMMERMAN)	18A	NE	SW	NW	27	24	21	E	GW
3	ALLEN	DICKERSON (ZIMMERMAN)	26AO	SW	NE	NW	27	24	21	E	GW
3	ALLEN	DICKERSON (ZIMMERMAN)	25AO	SE	NW	NW	27	24	21	E	GW
3	ALLEN	DICKERSON (ZIMMERMAN)	11A	SW	SW	NW	27	24	21	E	GW
3	ALLEN	DICKERSON (ZIMMERMAN)	20AO	NW	SW	NW	27	24	21	E	GW
3	ALLEN	DICKERSON (ZIMMERMAN)	24AO	SE	NW	NW	27	24	21	E	GW
3	ALLEN	DICKERSON (ZIMMERMAN)	19AO	NW	SW	NW	27	24	21	E	GW
3	ALLEN	DICKERSON (ZIMMERMAN)	12A	SW	SW	NW	27	24	21	E	GW
3	ALLEN	DICKERSON (ZIMMERMAN)	36A	SW	NE	NW	27	24	21	E	GW
3	ALLEN	DICKERSON (ZIMMERMAN)	32A	SW	NE	NW	27	24	21	E	GW
3	ALLEN	DICKERSON (ZIMMERMAN)	33A	SE	NW	NW	27	24	21	E	GW
3	ALLEN	DICKERSON (ZIMMERMAN)	22AO	SW	NW	NW	27	24	21	E	GW
3	ALLEN	DICKERSON (ZIMMERMAN)	30A	SE	NE	NW	27	24	21	E	GW
3	ALLEN	DICKERSON (ZIMMERMAN)	19A	NW	SE	NW	27	24	21	E	GW
3	ALLEN	DICKERSON (ZIMMERMAN)	34A	SW	NW	NW	27	24	21	E	GW
3	ALLEN	DICKERSON (ZIMMERMAN)	20A	NW	SE	NW	27	24	21	E	GW
3	ALLEN	DICKERSON (ZIMMERMAN)	21A	NW	SW	NW	27	24	21	E	GW
3	ALLEN	DICKERSON (ZIMMERMAN)	22A	NW	SW	NW	27	24	21	E	GW
3	ALLEN	DICKERSON (ZIMMERMAN)	23A	NE	SW	NW	27	24	21	E	GW
3	ALLEN	DICKERSON (ZIMMERMAN)	31A	SW	NE	NW	27	24	21	E	GW
3	ALLEN	DICKERSON (ZIMMERMAN)	15AO	NW	SE	NW	27	24	21	E	GW

Priority 1 Level B Wells Requiring Action

DIST	COUNTY	LEASE NAME	WELL NO	Q-3	Q-2	Q-1	SEC	TWP	RGE	DIR	TYPE
3	ALLEN	DICKERSON (ZIMMERMAN)	6AO	SE	SW	NW	27	24	21	E	GW
3	ALLEN	DICKERSON (ZIMMERMAN)	25A	NE	SW	NW	27	24	21	E	GW
3	ALLEN	DICKERSON (ZIMMERMAN)	26A	NW	SE	NW	27	24	21	E	GW
3	ALLEN	DICKERSON (ZIMMERMAN)	7		SE	NW	27	24	21	E	GW
3	ALLEN	DICKERSON (ZIMMERMAN)	27A	NW	SE	NW	27	24	21	E	GW
3	ALLEN	DICKERSON (ZIMMERMAN)	28A	NW	SE	NW	27	24	21	E	GW
3	ALLEN	DICKERSON (ZIMMERMAN)	24A	NE	SW	NW	27	24	21	E	GW
3	ALLEN	DICKERSON (ZIMMERMAN)	42AO	NE	NW	NW	27	24	21	E	GW
3	ALLEN	DICKERSON (ZIMMERMAN)	2AO	SW	SW	NW	27	24	21	E	GW
3	ALLEN	DICKERSON (ZIMMERMAN)	50AO	NE	NE	NW	27	24	21	E	GW
3	ALLEN	DICKERSON (ZIMMERMAN)	49AO		NW	NW	27	24	21	E	GW
3	ALLEN	DICKERSON (ZIMMERMAN)	48AO	NE	NE	NW	27	24	21	E	GW
3	ALLEN	DICKERSON (ZIMMERMAN)	47AO	NE	NE	NW	27	24	21	E	GW
3	ALLEN	DICKERSON (ZIMMERMAN)	46AO	NE	NE	NW	27	24	21	E	GW
3	ALLEN	DICKERSON (ZIMMERMAN)	14AO	NW	SE	NW	27	24	21	E	GW
3	ALLEN	DICKERSON (ZIMMERMAN)	43AO	NW	NE	NW	27	24	21	E	GW
3	ALLEN	DICKERSON (ZIMMERMAN)	5AO	SE	SW	NW	27	24	21	E	GW
3	ALLEN	DICKERSON (ZIMMERMAN)	41AO	NE	NW	NW	27	24	21	E	GW
3	ALLEN	DICKERSON (ZIMMERMAN)	39AO	SE	NE	NW	27	24	21	E	GW
3	ALLEN	DICKERSON (ZIMMERMAN)	38AO	SE	NE	NW	27	24	21	E	GW
3	ALLEN	DICKERSON (ZIMMERMAN)	37AO	SE	NE	NW	27	24	21	E	GW
3	ALLEN	DICKERSON (ZIMMERMAN)	8AO		SW	NW	27	24	21	E	GW
3	ALLEN	DICKERSON (ZIMMERMAN)	35AO	SW	NE	NW	27	24	21	E	GW
3	ALLEN	DICKERSON (ZIMMERMAN)	45AO	NW	NE	NW	27	24	21	E	GW
3	ALLEN	DICKERSON (ZIMMERMAN)	5A	SE	SW	NW	27	24	21	E	GW
3	ALLEN	DICKERSON (ZIMMERMAN)	7A	SE	SW	NW	27	24	21	E	GW
3	ALLEN	DICKERSON (ZIMMERMAN)	8A	SW	SE	NW	27	24	21	E	GW
3	ALLEN	DICKERSON (ZIMMERMAN)	9A	SE	SW	NW	27	24	21	E	GW
3	ALLEN	DICKERSON (ZIMMERMAN)	3AO	SE	SW	NW	27	24	21	E	GW
3	ALLEN	DICKERSON (ZIMMERMAN)	4AO	SE	SW	NW	27	24	21	E	GW
3	ALLEN	DICKERSON (ZIMMERMAN)	51AO	NW	NE	NW	27	24	21	E	GW
3	ALLEN	DICKERSON (ZIMMERMAN)	44AO	NW	NE	NW	27	24	21	E	GW
3	ALLEN	DICKERSON (ZIMMERMAN)	34AO	SW	NE	NW	27	24	21	E	GW
3	ALLEN	DICKERSON (ZIMMERMAN)	6A	SE	SW	NW	27	24	21	E	GW
3	ALLEN	DICKERSON (ZIMMERMAN)	7AO		SW	NW	27	24	21	E	GW
3	ALLEN	DICKERSON (ZIMMERMAN)	9AO		SW	NW	27	24	21	E	GW
3	ALLEN	DICKERSON (ZIMMERMAN)	47A	NE	NE	NW	27	24	21	E	GW
3	ALLEN	DICKERSON (ZIMMERMAN)	E-10	NE	SE	NW	27	24	21	E	GW
3	ALLEN	DICKERSON (ZIMMERMAN)	10AO		SW	NW	27	24	21	E	GW
3	ALLEN	DICKERSON (ZIMMERMAN)	36AO	SW	NE	NW	27	24	21	E	GW
3	ALLEN	DICKERSON (ZIMMERMAN)	11AO		SW	NW	27	24	21	E	GW
3	ALLEN	DICKERSON (ZIMMERMAN)	33AO	SE	NW	NW	27	24	21	E	GW
3	ALLEN	DICKERSON (ZIMMERMAN)	12AO		SW	NW	27	24	21	E	GW
3	ALLEN	DICKERSON (ZIMMERMAN)	3A	SE	SW	NW	27	24	21	E	GW
3	ALLEN	DICKERSON (ZIMMERMAN)	1AO	SW	SW	NW	27	24	21	E	GW
3	ALLEN	DICKERSON (ZIMMERMAN)	23AO	SW	NW	NW	27	24	21	E	GW
3	ALLEN	DICKERSON (ZIMMERMAN)	46A	NE	NE	NW	27	24	21	E	GW
3	ALLEN	DICKERSON (ZIMMERMAN)	40A	NE	NW	NW	27	24	21	E	GW
3	ALLEN	DICKERSON (ZIMMERMAN)	45A	NE	NE	NW	27	24	21	E	GW
3	ALLEN	DICKERSON (ZIMMERMAN)	41A	NE	NW	NW	27	24	21	E	GW
3	ALLEN	DICKERSON (ZIMMERMAN)	44A	NE	NE	NW	27	24	21	E	GW
3	ALLEN	DICKERSON (ZIMMERMAN)	42A	NW	NE	NW	27	24	21	E	GW
3	ALLEN	DICKERSON (ZIMMERMAN)	43A	NW	NE	NW	27	24	21	E	GW
3	ALLEN	DICKERSON (ZIMMERMAN)	10A	SW	SW	NW	27	24	21	E	GW
3	ALLEN	DICKERSON (ZIMMERMAN)	31AO	SW	NW	NW	27	24	21	E	GW
3	ALLEN	DICKERSON (ZIMMERMAN)	32AO	SE	NW	NW	27	24	21	E	GW

Priority 1 Level B Wells Requiring Action

DIST	COUNTY	LEASE NAME	WELL NO	Q-3	Q-2	Q-1	SEC	TWP	RGE	DIR	TYPE
3	ALLEN	DICKERSON (ZIMMERMAN)	13AO		SE	NW	27	24	21	E	GW
3	ALLEN	WORTHINGTON	3			NE	28	25	21	E	GW
3	ALLEN	WORTHINGTON	2			NE	28	25	21	E	GW
3	ALLEN	WORTHINGTON	1			NE	28	25	21	E	GW
3	ALLEN	MCKASKA	E		S2	NW	36	26	18	E	GW
3	ALLEN	HOEPKER (was Dennis)	E		W2	NE	36	26	18	E	GW
3	ALLEN	HOEPKER (was Dennis)	A		W2	NE	36	26	18	E	GW
3	ALLEN	HOEPKER (was Dennis)	B		W2	NE	36	26	18	E	GW
3	ALLEN	HOEPKER (was Dennis)	D		W2	NE	36	26	18	E	GW
3	ALLEN	HOEPKER (was Dennis)	F		W2	NE	36	26	18	E	GW
3	ALLEN	HOEPKER (was Dennis)	G		W2	NE	36	26	18	E	GW
3	ALLEN	HOEPKER (was Dennis)	H		W2	NE	36	26	18	E	GW
3	ALLEN	HOEPKER (was Dennis)	I		W2	NE	36	26	18	E	GW
3	ALLEN	MCKASKA	A		S2	NW	36	26	18	E	GW
3	ALLEN	MCKASKA	D		S2	NW	36	26	18	E	GW
3	ALLEN	HOEPKER (was Dennis)	C		W2	NE	36	26	18	E	GW
3	ALLEN	MUELLER	(MUE11)		NW	SW	16	26	19	E	GW
3	ALLEN	MUELLER	(MUE01)		NW	SW	16	26	19	E	GW
3	ALLEN	MUELLER	(MUE02)		NW	SW	16	26	19	E	GW
3	ALLEN	MUELLER	(MUE03)		NW	SW	16	26	19	E	GW
3	ALLEN	MUELLER	(MUE04)		NE	SW	16	26	19	E	GW
3	ALLEN	MUELLER	(MUE05)		NE	SW	16	26	19	E	GW
3	ALLEN	MUELLER	(MUE06)		NE	SW	16	26	19	E	GW
3	ALLEN	MUELLER	(MUE07)		NE	SW	16	26	19	E	GW
3	ALLEN	MUELLER	(MUE08)		NE	SW	16	26	19	E	GW
3	ALLEN	MUELLER	(MUE10)		NW	SW	16	26	19	E	GW
3	ALLEN	MUELLER	(MUE09)		NE	SW	16	26	19	E	GW
3	ALLEN	LASSMAN	2	SE	SE	NE	18	26	19	E	GW
3	ALLEN	BINGER-WHITAKER (WAS UNKNOWN)	H			SW	30	26	19	E	GW
3	ALLEN	BINGER-WHITAKER (WAS UNKNOWN)	D			SW	30	26	19	E	GW
3	ALLEN	BINGER-WHITAKER (WAS UNKNOWN)	C			SW	30	26	19	E	GW
3	ALLEN	BINGER-WHITAKER (WAS UNKNOWN)	F			SW	30	26	19	E	GW
3	ALLEN	BINGER-WHITAKER (WAS UNKNOWN)	J			SW	30	26	19	E	GW
3	ALLEN	BINGER-WHITAKER (WAS UNKNOWN)	B			SW	30	26	19	E	GW
3	ALLEN	BINGER-WHITAKER (WAS UNKNOWN)	E			SW	30	26	19	E	GW
3	ALLEN	BINGER-WHITAKER (WAS UNKNOWN)	I			SW	30	26	19	E	GW
3	ALLEN	BINGER-WHITAKER (WAS UNKNOWN)	G			SW	30	26	19	E	GW
3	ALLEN	BINGER-WHITAKER (WAS UNKNOWN)	A			SW	30	26	19	E	GW
3	ALLEN	BINGER-WHITAKER (WAS UNKNOWN)	K			SW	30	26	19	E	GW
3	ALLEN	COOK (DANIELSON)	03			NW	24	26	20	E	SW
3	ALLEN	COOK (DANIELSON)	04			NW	24	26	20	E	SW
3	ALLEN	COOK (DANIELSON)	38			NW	24	26	20	E	SW
3	ALLEN	COOK (DANIELSON)	37			NW	24	26	20	E	SW
3	ALLEN	COOK (DANIELSON)	32			NW	24	26	20	E	SW
3	ALLEN	COOK (DANIELSON)	05			NW	24	26	20	E	SW
3	ALLEN	COOK (DANIELSON)	35			NW	24	26	20	E	SW
3	ALLEN	COOK (DANIELSON)	06			NW	24	26	20	E	SW
3	ALLEN	COOK (DANIELSON)	33			NW	24	26	20	E	SW
3	ALLEN	COOK (DANIELSON)	16			NW	24	26	20	E	SW
3	ALLEN	COOK (DANIELSON)	31			NW	24	26	20	E	SW
3	ALLEN	COOK (DANIELSON)	30			NW	24	26	20	E	SW
3	ALLEN	COOK (DANIELSON)	29			NW	24	26	20	E	SW
3	ALLEN	COOK (DANIELSON)	36			NW	24	26	20	E	SW
3	ALLEN	COOK (DANIELSON)	10			NW	24	26	20	E	SW
3	ALLEN	COOK (DANIELSON)	09			NW	24	26	20	E	SW
3	ALLEN	COOK (DANIELSON)	17			NW	24	26	20	E	SW

Priority 1 Level B Wells Requiring Action

DIST	COUNTY	LEASE NAME	WELL NO	Q-3	Q-2	Q-1	SEC	TWP	RGE	DIR	TYPE
3	ALLEN	COOK (DANIELSON)	22			NW	24	26	20	E	SW
3	ALLEN	COOK (DANIELSON)	26			NW	24	26	20	E	SW
3	ALLEN	COOK (DANIELSON)	15			NW	24	26	20	E	SW
3	ALLEN	COOK (DANIELSON)	02			NW	24	26	20	E	SW
3	ALLEN	COOK (DANIELSON)	07			NW	24	26	20	E	SW
3	ALLEN	COOK (DANIELSON)	08			NW	24	26	20	E	SW
3	ALLEN	COOK (DANIELSON)	01			NW	24	26	20	E	SW
3	ALLEN	COOK (DANIELSON)	19			NW	24	26	20	E	SW
3	ALLEN	COOK (DANIELSON)	14			NW	24	26	20	E	SW
3	ALLEN	COOK (DANIELSON)	13			NW	24	26	20	E	SW
3	ALLEN	COOK (DANIELSON)	12			NW	24	26	20	E	SW
3	ALLEN	COOK (DANIELSON)	11			NW	24	26	20	E	SW
3	ALLEN	COOK (DANIELSON)	28			NW	24	26	20	E	SW
3	ALLEN	COOK (DANIELSON)	27			NW	24	26	20	E	SW
3	ALLEN	COOK (DANIELSON)	25			NW	24	26	20	E	SW
3	ALLEN	COOK (DANIELSON)	24			NW	24	26	20	E	SW
3	ALLEN	COOK (DANIELSON)	23			NW	24	26	20	E	SW
3	ALLEN	COOK (DANIELSON)	21			NW	24	26	20	E	SW
3	ALLEN	COOK (DANIELSON)	18			NW	24	26	20	E	SW
3	ALLEN	COOK (DANIELSON)	34			NW	24	26	20	E	SW
3	ALLEN	COOK (DANIELSON)	20			NW	24	26	20	E	SW
3	ALLEN	CAMPBELL (JACKSON)	(CAM11)			SW	18	26	21	E	GW
3	ALLEN	CAMPBELL (JACKSON)	(CAM20)			SW	18	26	21	E	GW
3	ALLEN	CAMPBELL (JACKSON)	(CAM09)			SW	18	26	21	E	GW
3	ALLEN	CAMPBELL (JACKSON)	(CAM10)			SW	18	26	21	E	GW
3	ALLEN	CAMPBELL (JACKSON)	(CAM19)			SW	18	26	21	E	GW
3	ANDERSON	HELEN MERRILL	(MER07)	NE	SE	NE	1	21	19	E	GW
3	ANDERSON	HELEN MERRILL	(MER02)	NE	SE	NE	1	21	19	E	GW
3	ANDERSON	HELEN MERRILL	(MER01)	NE	SE	NE	1	21	19	E	GW
3	ANDERSON	HELEN MERRILL	(MER04)	NW	SE	NE	1	21	19	E	GW
3	ANDERSON	HELEN MERRILL	(MER03)	NW	SE	NE	1	21	19	E	GW
3	ANDERSON	HELEN MERRILL	(MER06)	SW	NE	NE	1	21	19	E	GW
3	ANDERSON	HELEN MERRILL	(MER05)	NW	SE	NE	1	21	19	E	GW
3	ANDERSON	HELEN MERRILL	(MER08)	NW	SE	NE	1	21	19	E	GW
3	ANDERSON	HUDSON	1	SW	SW	SE	35	22	20	E	SW
3	ANDERSON	WREN	1		NE	NE	17	23	21	E	GW
3	ATCHISON	POHL	1	SW	SW	NE	13	7	21	E	PS
3	ATCHISON	POHL	2	NE	SE	SE	23	7	21	E	PS
3	BOURBON	MASON	6			NW	9	24	25	E	GW
3	BOURBON	EPPS					9	24	25	E	GW
3	BOURBON	MASON	2		SE	NW	9	24	25	E	GW
3	BOURBON	MASON	1		SE	NW	9	24	25	E	GW
3	BOURBON	EPPS					9	24	25	E	GW
3	BOURBON	EPPS	6			SW	9	24	25	E	GW
3	BOURBON	ZIMMERMAN	ZIM03	SE	NW	NW	8	25	24	E	SW
3	BOURBON	ZIMMERMAN	ZIM02	SE	NW	NW	8	25	24	E	SW
3	BOURBON	ZIMMERMAN	ZIM01	SE	NW	NW	8	25	24	E	SW
3	BOURBON	HARRIS	TEP-2	NW	SW	SE	11	27	22	E	GW
3	CHAUTAUQUA	KNOX FORBES	2			NW	20	32	11	E	GW
3	CHAUTAUQUA	PEARCE 1	FEE	NE	SW	SE	26	32	11	E	GW
3	CHAUTAUQUA	BLECHA	PL-6	W2	SE	NW	16	32	13	E	GW
3	CHAUTAUQUA	SKOUSEN	2			SW	1	33	10	E	SW
3	CHAUTAUQUA	SKOUSEN	3			SW	1	33	10	E	SW
3	CHAUTAUQUA	SKOUSEN	4			SW	1	33	10	E	SW
3	CHAUTAUQUA	SKOUSEN	1			SW	1	33	10	E	SW
3	CHAUTAUQUA	SMITH	1	NW	NE	NW	21	33	10	E	GW

Priority 1 Level B Wells Requiring Action

DIST	COUNTY	LEASE NAME	WELL NO	Q-3	Q-2	Q-1	SEC	TWP	RGE	DIR	TYPE
3	CHAUTAUQUA	SMITH	X			NW	21	33	10	E	GW
3	CHAUTAUQUA	SMITH	1	NW	NE	NW	21	33	10	E	GW
3	CHAUTAUQUA	SMITH	1	C	NW	NW	21	33	10	E	GW
3	CHAUTAUQUA	SMITH	2	NW	NW	NW	21	33	10	E	GW
3	CHAUTAUQUA	SMITH	2	NW	NW	NW	21	33	10	E	GW
3	CHAUTAUQUA	GRAHAM	3	NE	SW	NW	21	33	10	E	GW
3	CHAUTAUQUA	WILLIAMS J	3	S2	SW	SE	17	33	11	E	GW
3	CHAUTAUQUA	LISTER	1	NW	NW	SE	34	33	11	E	PS
3	CHAUTAUQUA	FOCHT	(FOC02) 3B		NE	SE	21	33	12	E	GW
3	CHAUTAUQUA	FOCHT ANDY	A 1	SW	SW	SW	21	33	12	E	GW
3	CHAUTAUQUA	ENGLISH	3	NW	SW	SE	27	33	12	E	GW
3	CHAUTAUQUA	ENGLISH	4	SE	NW	SE	27	33	12	E	GW
3	CHAUTAUQUA	HALL (not KELLY C)	1	SW	NE	NW	10	34	10	E	SW
3	CHAUTAUQUA	HALL (not KELLY C)	2	E2	SW	NW	10	34	10	E	SW
3	CHAUTAUQUA	HALL (not CARRA)	1	NE	SW	NW	10	34	10	E	SW
3	CHAUTAUQUA	SPIRE	1-D	N2	NE	SW	27	34	11	E	GW
3	CHAUTAUQUA	PERU KS	07				16	34	12	E	PS
3	CHAUTAUQUA	PERU KS	01				16	34	12	E	PS
3	CHAUTAUQUA	PERU KS	02				16	34	12	E	PS
3	CHAUTAUQUA	PERU KS	03				16	34	12	E	PS
3	CHAUTAUQUA	PERU KS	04				16	34	12	E	PS
3	CHAUTAUQUA	PERU KS	11				16	34	12	E	PS
3	CHAUTAUQUA	PERU KS	06				16	34	12	E	PS
3	CHAUTAUQUA	PERU KS	14				16	34	12	E	PS
3	CHAUTAUQUA	PERU KS	08				16	34	12	E	PS
3	CHAUTAUQUA	PERU KS	09				16	34	12	E	PS
3	CHAUTAUQUA	PERU KS	10				16	34	12	E	PS
3	CHAUTAUQUA	PERU KS	12				16	34	12	E	PS
3	CHAUTAUQUA	PERU KS	13				16	34	12	E	PS
3	CHAUTAUQUA	PERU KS	05				16	34	12	E	PS
3	CHAUTAUQUA	POWERS	1			NW	21	34	12	E	GW
3	CHAUTAUQUA	ROSS	3	NE	SE	SE	32	34	12	E	GW
3	CHAUTAUQUA	MCKENZIE	2	NW	SE	SW	15	35	9	E	GW
3	CHAUTAUQUA	LOWRY	2			NW	3	35	10	E	GW
3	CHAUTAUQUA	LOWRY	5			NW	3	35	10	E	GW
3	CHAUTAUQUA	LOWRY	1		NE	NW	10	35	10	E	GW
3	CHAUTAUQUA	LITREL	1	NE	NW	NW	11	35	11	E	PS
3	CHAUTAUQUA	SEVENS	5			NE	1	35	12	E	GW
3	CHAUTAUQUA	SEVENS	3			NW	1	35	12	E	GW
3	CHAUTAUQUA	SEVENS	1			SW	1	35	12	E	GW
3	CHAUTAUQUA	SEVENS	2			SW	1	35	12	E	GW
3	CHAUTAUQUA	SEVENS	6			NE	1	35	12	E	GW
3	CHEROKEE	MINOR	1	SW	SW	NW	18	32	22	E	SW
3	COFFEY	TODD	2	NW	SE	NW	2	22	13	E	GW
3	CRAWFORD	O'BRIEN	9-A	SW	NE	NE	35	28	21	E	GW
3	CRAWFORD	O'BRIEN	OWA	NE	NE	NW	35	28	21	E	GW
3	CRAWFORD	O'BRIEN	OWB	NW	NW	NE	35	28	21	E	GW
3	CRAWFORD	O'BRIEN	OWC	SE	NE	NW	35	28	21	E	GW
3	CRAWFORD	O'BRIEN	A-8	NW	NW	NE	35	28	21	E	GW
3	CRAWFORD	O'BRIEN	10	NE	NE	NW	35	28	21	E	GW
3	CRAWFORD	O'BRIEN	11	NW	NE	NW	35	28	21	E	GW
3	CRAWFORD	O'BRIEN	(BRD06)	NE	NE	NW	35	28	21	E	GW
3	CRAWFORD	O'BRIEN	OWD	SE	NE	NW	35	28	21	E	GW
3	CRAWFORD	JOHN WINTJEN	I-01	SW	NW	NE	27	28	22	E	GW
3	CRAWFORD	JOHN WINTJEN	I-06			NE	27	28	22	E	GW
3	CRAWFORD	JOHN WINTJEN	O-10	E2	W2	NE	27	28	22	E	GW

Priority 1 Level B Wells Requiring Action

DIST	COUNTY	LEASE NAME	WELL NO	Q-3	Q-2	Q-1	SEC	TWP	RGE	DIR	TYPE
3	CRAWFORD	JOHN WINTJEN	O-05			NE	27	28	22	E	GW
3	CRAWFORD	JOHN WINTJEN	O-04			NE	27	28	22	E	GW
3	CRAWFORD	JOHN WINTJEN	O-03			NE	27	28	22	E	GW
3	CRAWFORD	JOHN WINTJEN	O-02			NE	27	28	22	E	GW
3	CRAWFORD	JOHN WINTJEN	O-01			NE	27	28	22	E	GW
3	CRAWFORD	JOHN WINTJEN	I-07			NE	27	28	22	E	GW
3	CRAWFORD	JOHN WINTJEN	I-05			NE	27	28	22	E	GW
3	CRAWFORD	JOHN WINTJEN	I-03			NE	27	28	22	E	GW
3	CRAWFORD	JOHN WINTJEN	I-02			NE	27	28	22	E	GW
3	CRAWFORD	JOHN WINTJEN	I-08			NE	27	28	22	E	GW
3	CRAWFORD	LARRY MEYER	(MEY05)	NW	NW	NW	32	28	22	E	GW
3	CRAWFORD	LARRY MEYER	(MEY06)	NW	NW	SW	32	28	22	E	GW
3	CRAWFORD	Wilson? (GIRARD TWST)	WILS01	NE	NE	NW	24	29	23	E	PS
3	DOUGLAS	ROBERT NEIS	(21)			SE	28	12	21	E	GW
3	DOUGLAS	ROBERT NEIS	(18)			SE	28	12	21	E	GW
3	DOUGLAS	ROBERT NEIS	(23)			SE	28	12	21	E	GW
3	DOUGLAS	ROBERT NEIS	(17)			SE	28	12	21	E	GW
3	DOUGLAS	ROBERT NEIS	(22)			NE	28	12	21	E	GW
3	DOUGLAS	ROBERT NEIS	(20)			SE	28	12	21	E	GW
3	DOUGLAS	ROBERT NEIS	(19)			SE	28	12	21	E	GW
3	DOUGLAS	HIRD (NOT NEIS)	1	NE	NE	SW	34	12	21	E	GW
3	DOUGLAS	HALEY (NOT NEIS)	(16)A-2	SE	NW	NW	34	12	21	E	GW
3	DOUGLAS	LOTHHOLZ-34 (NOT NEIS)	(13) 18	S2	SE	SW	34	12	21	E	SW
3	DOUGLAS	ADKINSON (NOT NEIS)	(12) 01	SE	SW	SW	34	12	21	E	GW
3	DOUGLAS	HALEY (NOT NEIS)	(15) 3	NE	SW	NW	34	12	21	E	GW
3	DOUGLAS	HALEY (NOT NEIS)	(14) 2	W2	W2	NW	34	12	21	E	GW
3	DOUGLAS	HAROLD NEIS	1	NE	NW	NW	25	13	20	E	GW
3	DOUGLAS	HAROLD NEIS	I-1	NW	NE	NW	25	13	20	E	GW
3	DOUGLAS	SCONCE (NOT NIES)	1-SWS	NW	SW	NW	36	13	20	E	GW
3	DOUGLAS	LOTHHOLZ-3 (NOT NEIS)	(10)			NW	3	13	21	E	SW
3	DOUGLAS	LOTHHOLZ-3 (NOT NEIS)	(07)			NW	3	13	21	E	SW
3	DOUGLAS	LOTHHOLZ-3 (NOT NEIS)	(06)			NW	3	13	21	E	SW
3	DOUGLAS	LOTHHOLZ-3	17	S2	NE	NW	3	13	21	E	SW
3	DOUGLAS	LOTHHOLZ-3	2	NW	NW	NE	3	13	21	E	SW
3	DOUGLAS	LOTHHOLZ-3	15	NW	NE	NW	3	13	21	E	SW
3	DOUGLAS	LOTHHOLZ-3 (NOT NEIS)	(11)			NW	3	13	21	E	SW
3	DOUGLAS	LOTHHOLZ-4 (NOT NEIS)	(05)			NE	4	13	21	E	SW
3	DOUGLAS	LOTHHOLZ-4 (NOT NEIS)	(03)			NE	4	13	21	E	SW
3	DOUGLAS	LOTHHOLZ-4 (NOT NEIS)	(08)			NE	4	13	21	E	SW
3	ELK	RISING FARMS	5	NW	NW	NW	22	28	11	E	GW
3	ELK	WOODS	1	SW	NW	NW	31	29	13	E	GW
3	ELK	HUNTER	1-A	SE	SW	SW	13	30	10	E	GW
3	ELK	HAWK E G	3	SE	SE	SE	15	30	10	E	GW
3	ELK	WEST JONTRA	1	N2	SW	NW	11	30	12	E	GW
3	ELK	TRIBOULET (HAZLETT 1929)	(EDT06) 1		SW	SE	12	31	8	E	GW
3	ELK	TRIBOULET (SCHRADER 1929)	3-B		SW	SW	12	31	8	E	GW
3	ELK	STEVE ATKINS (L. C. JORDAN #1)	(OW01)		C	NW	35	31	9	E	GW
3	ELK	Larry Maggard (MEEK?)	MAGOW1	SE	SE	SE	17	31	13	E	SW
3	FRANKLIN	WRAY	1		N2	SW	26	15	18	E	GW
3	FRANKLIN	BYRAM	1	SE	SE	SE	28	15	21	E	PS
3	FRANKLIN	MEISNER	4	SE	SE	SW	10	16	21	E	GW
3	FRANKLIN	MEISNER	3	SE	SE	SW	10	16	21	E	GW
3	FRANKLIN	MEISNER	2	NE	SE	SW	10	16	21	E	GW
3	FRANKLIN	MEISNER	5	NE	SE	SW	10	16	21	E	GW
3	FRANKLIN	MEISNER	1	SE	SE	SW	10	16	21	E	GW
3	FRANKLIN	NAYLOR	(NAY04)			NE	32	16	21	E	GW

Priority 1 Level B Wells Requiring Action

DIST	COUNTY	LEASE NAME	WELL NO	Q-3	Q-2	Q-1	SEC	TWP	RGE	DIR	TYPE
3	FRANKLIN	NAYLOR	(NAY01)			NE	32	16	21	E	GW
3	FRANKLIN	NAYLOR	(NAY02)			NE	32	16	21	E	GW
3	FRANKLIN	NAYLOR	(NAY03)			NE	32	16	21	E	GW
3	FRANKLIN	NAYLOR	(NAY05)			NE	32	16	21	E	GW
3	FRANKLIN	BARROW	(BAR10)	SW	SE	NE	15	17	21	E	GW
3	FRANKLIN	BARROW	(BAR13)	SW	SE	NE	15	17	21	E	GW
3	FRANKLIN	BARROW	(BAR05)	SE	SE	NE	15	17	21	E	GW
3	FRANKLIN	BARROW	(BAR12)	NE	SE	NE	15	17	21	E	GW
3	FRANKLIN	BARROW	(BAR01)	NE	NE	SE	15	17	21	E	GW
3	FRANKLIN	BARROW	(BAR14)	SE	NE	NE	15	17	21	E	GW
3	FRANKLIN	BARROW	(BAR15)	NE	NE	NE	15	17	21	E	GW
3	FRANKLIN	BARROW	(BAR11)	SE	SE	NE	15	17	21	E	GW
3	FRANKLIN	BARROW	(BAR03)	NW	NE	SE	15	17	21	E	GW
3	FRANKLIN	BARROW	(BAR09)	SE	SE	NE	15	17	21	E	GW
3	FRANKLIN	BARROW	(BAR04)	NW	NE	SE	15	17	21	E	GW
3	FRANKLIN	BARROW	(BAR06)	SE	SE	NE	15	17	21	E	GW
3	FRANKLIN	BARROW	(BAR07)	SE	SE	NE	15	17	21	E	GW
3	FRANKLIN	BARROW	(BAR08)	SE	SE	NE	15	17	21	E	GW
3	FRANKLIN	BARROW	(BAR02)	NE	NE	SE	15	17	21	E	GW
3	GREENWOOD	AUSTIN	1-01	NE	SE	SE	11	22	10	E	GW
3	GREENWOOD	PRATHER-HUTTON	1	NW	NW	SW	20	22	10	E	GW
3	GREENWOOD	LUTZ	1	SE	NW	NE	36	22	12	E	GW
3	GREENWOOD	LUTZ	SWD-1	SW	NW	NE	36	22	12	E	GW
3	GREENWOOD	LUTZ	5	N2	NE	NE	36	22	12	E	GW
3	GREENWOOD	LUTZ	2	N2	N2	NE	36	22	12	E	GW
3	GREENWOOD	LUTZ	4	SE	NW	NE	36	22	12	E	GW
3	GREENWOOD	PETE OTT	1	SW	SW	NE	7	22	13	E	GW
3	GREENWOOD	SARAH CARPER	2	NE	SE	SW	27	24	12	E	GW
3	GREENWOOD	SARAH CARPER	3	NW	SE	SW	27	24	12	E	GW
3	GREENWOOD	SARAH CARPER	1	SE	SE	SW	27	24	12	E	GW
3	GREENWOOD	WRIGHT TRUST	1	E2	SE	SE	28	24	12	E	GW
3	GREENWOOD	LARUE	2	SW	NW	SE	22	26	13	E	SW
3	GREENWOOD	TRIMMELL (was SHOGREN)	(TRIM02)3G	SW	SE	SE	15	27	13	E	GW
3	GREENWOOD	TRIMMELL (was SHOGREN)	(TRIM01)2G	SE	SE	SE	15	27	13	E	GW
3	GREENWOOD	TRIMMELL (was SHOGREN)	(TRIM03)4G	SE	SW	SE	15	27	13	E	GW
3	GREENWOOD	HEBB	1-B	SE	SW	SE	20	27	13	E	GW
3	GREENWOOD	MARR	2-B	SW	SW	SW	22	27	13	E	GW
3	GREENWOOD	MARR	2-A	NE	NW	NE	22	27	13	E	GW
3	GREENWOOD	SEVERY-08	I				8	28	11	E	GW
3	GREENWOOD	SEVERY-08	G				8	28	11	E	GW
3	GREENWOOD	SEVERY-08	H				8	28	11	E	GW
3	GREENWOOD	SEVERY-08	B				8	28	11	E	GW
3	GREENWOOD	SEVERY-08	F				8	28	11	E	GW
3	GREENWOOD	SEVERY-08	E				8	28	11	E	GW
3	GREENWOOD	SEVERY-08	D				8	28	11	E	GW
3	GREENWOOD	SEVERY-08	J				8	28	11	E	GW
3	GREENWOOD	SEVERY-08	A				8	28	11	E	GW
3	GREENWOOD	SEVERY-08	C				8	28	11	E	GW
3	GREENWOOD	SEVERY-17	C				17	28	11	E	GW
3	GREENWOOD	SEVERY-17	A				17	28	11	E	GW
3	GREENWOOD	SEVERY-17	B				17	28	11	E	GW
3	GREENWOOD	SEVERY-17	G				17	28	11	E	GW
3	GREENWOOD	SEVERY-17 (McCOLLUM)	6	NW	SW	SE	17	28	11	E	GW
3	GREENWOOD	SEVERY-17 (McCOLLUM)	7		S2	SE	17	28	11	E	GW
3	GREENWOOD	SEVERY-17	F				17	28	11	E	GW
3	GREENWOOD	SEVERY-17	E				17	28	11	E	GW

Priority 1 Level B Wells Requiring Action

DIST	COUNTY	LEASE NAME	WELL NO	Q-3	Q-2	Q-1	SEC	TWP	RGE	DIR	TYPE
3	GREENWOOD	SEVERY-17	D				17	28	11	E	GW
3	GREENWOOD	DIKLICH	001	S2	SE	NE	18	28	13	E	GW
3	GREENWOOD	DIKLICH	543	NW	NW	NE	18	28	13	E	GW
3	JEFFERSON	SWOYER	A-1	NE	NW	SE	19	8	20	E	GW
3	JOHNSON	MILLER	10	NW	SE	NE	14	13	23	E	GW
3	JOHNSON	TSCHUDY	05			N2	4	14	23	E	PS
3	JOHNSON	TSCHUDY	09			N2	4	14	23	E	PS
3	JOHNSON	TSCHUDY	04			N2	4	14	23	E	PS
3	JOHNSON	TSCHUDY	01			N2	4	14	23	E	PS
3	JOHNSON	TSCHUDY	06			N2	4	14	23	E	PS
3	JOHNSON	TSCHUDY	07			N2	4	14	23	E	PS
3	JOHNSON	TSCHUDY	08			N2	4	14	23	E	PS
3	JOHNSON	TSCHUDY	02			N2	4	14	23	E	PS
3	JOHNSON	TSCHUDY	12			N2	4	14	23	E	PS
3	JOHNSON	TSCHUDY	10			N2	4	14	23	E	PS
3	JOHNSON	TSCHUDY	03			N2	4	14	23	E	PS
3	JOHNSON	TSCHUDY	11			N2	4	14	23	E	PS
3	JOHNSON	TSCHUDY	15			N2	4	14	23	E	PS
3	JOHNSON	TSCHUDY	13			N2	4	14	23	E	PS
3	JOHNSON	TSCHUDY	14			N2	4	14	23	E	PS
3	JOHNSON	BRENNER (not STILLWELL)	1	SE	SW	SE	33	14	25	E	GW
3	JOHNSON	SLATER (not STILLWELL)	1	NW	NW	SE	33	14	25	E	GW
3	JOHNSON	INNERCIRCLE OIL (not STILLWELL)	2		SE	SE	33	14	25	E	GW
3	JOHNSON	RENKEN (not STILLWELL)	1	NE	NE	NE	4	15	25	E	GW
3	JOHNSON	RENKEN (not STILLWELL)	2		NE	NE	4	15	25	E	GW
3	LABETTE	RUCKER	(06)			NE	1	31	17	E	GW
3	LABETTE	RUCKER	(09)			NE	1	31	17	E	GW
3	LABETTE	RUCKER	(05)			NE	1	31	17	E	GW
3	LABETTE	RUCKER	(07)			NE	1	31	17	E	GW
3	LABETTE	RUCKER	(10)			NE	1	31	17	E	GW
3	LABETTE	RUCKER	(08)			NE	1	31	17	E	GW
3	LABETTE	RUCKER	(04)			NE	1	31	17	E	GW
3	LABETTE	RUCKER	(02)			NE	1	31	17	E	GW
3	LABETTE	RUCKER	(01)			NE	1	31	17	E	GW
3	LABETTE	RUCKER	(03)			NE	1	31	17	E	GW
3	LABETTE	KIOUS	2			NW	8	31	18	E	GW
3	LABETTE	KIOUS	1			NW	8	31	18	E	GW
3	LABETTE	MCCOY	(MCC01)	NW	NW	NE	24	31	18	E	GW
3	LABETTE	LUDWIG	1	NW	NW	NE	24	31	18	E	GW
3	LABETTE	PHILLIPS LILLIE I	(BIG02)	SW	SW	SW	28	31	18	E	SW
3	LABETTE	PHILLIPS LILLIE I	(BIG01) 1?	S2	SW	SW	28	31	18	E	SW
3	LABETTE	LAWRENCE	?	SW	SW	SE	19	31	19	E	GW
3	LABETTE	POWELL (not WEITZ)	1		SW	SE	4	31	21	E	GW
3	LABETTE	HAN (not GITTNER)	1		NW	SW	10	31	21	E	GW
3	LABETTE	COOK-21	6	SE	NE	NE	21	31	21	E	SW
3	LABETTE	COOK-21	2	SE	NE	NE	21	31	21	E	SW
3	LABETTE	COOK-22	3	W2	W2	SW	22	31	21	E	SW
3	LABETTE	COOK-22	5	NW	NW	SW	22	31	21	E	SW
3	LABETTE	COOK-22	4	NW	SW	SW	22	31	21	E	SW
3	LABETTE	JONES	2	SE	SE	NW	29	31	21	E	GW
3	LABETTE	BORKLAND/FLEENOR (not SEFFERT)	1		NE	SW	2	32	17	E	GW
3	LABETTE	BORKLAND/FLEENOR (not SEFFERT)	1		NE	SW	2	32	17	E	GW
3	LABETTE	BORKLAND/FLEENOR (not SEFFERT)	02		NW	SW	2	32	17	E	GW
3	LABETTE	BORKLAND/FLEENOR (not SEFFERT)	3			SW	2	32	17	E	GW
3	LABETTE	BORKLAND/FLEENOR (not SEFFERT)	A			SW	2	32	17	E	GW
3	LABETTE	BORKLAND/FLEENOR (not SEFFERT)	13		S2	SW	2	32	17	E	GW

Priority 1 Level B Wells Requiring Action

DIST	COUNTY	LEASE NAME	WELL NO	Q-3	Q-2	Q-1	SEC	TWP	RGE	DIR	TYPE
3	LABETTE	SALE	1	SW	SW	NW	24	32	17	E	GW
3	LABETTE	SALE	3	SW	SW	NW	24	32	17	E	GW
3	LABETTE	HUCKE (not HUCHE)	1		NE	NE	9	32	18	E	GW
3	LABETTE	FORESTER (not REDBURN)	A			NW	17	32	18	E	GW
3	LABETTE	FORESTER (not REDBURN)	B			NW	17	32	18	E	GW
3	LABETTE	MERRICK	1 A				33	32	18	E	GW
3	LABETTE	MERRICK	7		E2	NE	33	32	18	E	GW
3	LABETTE	McCRARY (BILLMAN-HINE)	(BIL01)	SE	NE	NE	33	32	19	E	SW
3	LABETTE	McCRARY (BILLMAN-HINE)	(BIL04)	SE	NE	NW	33	32	19	E	SW
3	LABETTE	McCRARY (BILLMAN-HINE)	(BIL05)	SW	NW	NW	33	32	19	E	SW
3	LABETTE	McCRARY (BILLMAN-HINE)	(BIL03)	SE	NW	NE	33	32	19	E	SW
3	LABETTE	McCRARY (BILLMAN-HINE)	(BIL02)	NW	NE	NE	33	32	19	E	SW
3	LABETTE	MULLER R	2			NE	23	33	17	E	GW
3	LABETTE	BELLAH	1-SWD	NW	SW	SE	5	33	18	E	GW
3	LABETTE	BELLAH	1-P-85	S2	SE	SE	5	33	18	E	GW
3	LABETTE	BELLAH	20	SW	SW	SE	5	33	18	E	GW
3	LABETTE	BELLAH (Jance Gay)	BELU01	NW	NW	SE	5	33	18	E	SW
3	LABETTE	SHOMBERS	(SCH01)	SE	SE	NE	10	33	18	E	SW
3	LABETTE	OMSTEAD (not OAKLEAF)	1			NE	20	33	18	E	GW
3	LABETTE	MAHAN (was ROBINSON)	(MAHON01)	NW	NW	NE	24	33	18	E	SW
3	LABETTE	Mark Johnston	(MARK01)	SW	NW	NE	21	33	21	E	PS
3	LABETTE	DETAR	1			SW	26	34	17	E	GW
3	LABETTE	WATSON	1			NE	8	34	18	E	GW
3	LABETTE	BROWN-WILMOTH 12 (not Brooks)	C			SW	12	34	18	E	GW
3	LABETTE	BROWN-WILMOTH 12 (not Brooks)	D			SW	12	34	18	E	GW
3	LABETTE	BROWN-WILMOTH 12 (not Brooks)	E			SW	12	34	18	E	GW
3	LABETTE	BROWN-WILMOTH 12 (not Brooks)	A			SW	12	34	18	E	GW
3	LABETTE	BROWN-WILMOTH 12 (not Brooks)	B			SW	12	34	18	E	GW
3	LABETTE	BROWN-WILMOTH 12 (not Brooks)	F			SW	12	34	18	E	GW
3	LABETTE	BROWN-WILMOTH 12 (not Brooks)	G			SW	12	34	18	E	GW
3	LABETTE	BROWN-WILMOTH 12 (not Brooks)	H			SW	12	34	18	E	GW
3	LABETTE	BROWN-WILMOTH 12 (not Brooks)	I			SW	12	34	18	E	GW
3	LABETTE	BROWN-WILMOTH 13 (not Swope)	03			NW	13	34	18	E	GW
3	LABETTE	BROWN-WILMOTH 13 (not Swope)	13			NW	13	34	18	E	GW
3	LABETTE	BROWN-WILMOTH 13 (not Swope)	12			NW	13	34	18	E	GW
3	LABETTE	BROWN-WILMOTH 13 (not Swope)	11			NW	13	34	18	E	GW
3	LABETTE	BROWN-WILMOTH 13 (not Swope)	10			NW	13	34	18	E	GW
3	LABETTE	BROWN-WILMOTH 13 (not Swope)	09			NW	13	34	18	E	GW
3	LABETTE	BROWN-WILMOTH 13 (not Swope)	08			NW	13	34	18	E	GW
3	LABETTE	BROWN-WILMOTH 13 (not Swope)	07			NW	13	34	18	E	GW
3	LABETTE	BROWN-WILMOTH 13 (not Swope)	06			NW	13	34	18	E	GW
3	LABETTE	BROWN-WILMOTH 13 (not Swope)	05			NW	13	34	18	E	GW
3	LABETTE	BROWN-WILMOTH 13 (not Swope)	04			NW	13	34	18	E	GW
3	LABETTE	BROWN-WILMOTH 13 (not Swope)	02			NW	13	34	18	E	GW
3	LABETTE	BROWN-WILMOTH 13 (not Swope)	01			NW	13	34	18	E	GW
3	LABETTE	MADDREN R	(MAD01)	SE	NE	SE	25	34	19	E	GW
3	LABETTE	BANZET A	1			SW	2	35	19	E	GW
3	LABETTE	SHORT	1			NW	13	35	20	E	GW
3	LEAVENWORTH	GAST	1		SW	NE	22	8	20	E	GW
3	LEAVENWORTH	COLLINS	1	NE	SW	NW	25	8	20	E	GW
3	LEAVENWORTH	L J FEVURLY	2		SE	NE	25	8	20	E	GW
3	LEAVENWORTH	COLLINS	1	SW	NW	NW	25	8	20	E	GW
3	LEAVENWORTH	LANGLEY	1	SE	SE	SE	26	8	20	E	GW
3	LEAVENWORTH	PAULY	1	N2	NW	NW	18	8	21	E	GW
3	LEAVENWORTH	REYNOLDS	1	NE	NE	SW	19	8	21	E	GW
3	LEAVENWORTH	EPP-PIERRON	1	NE	NW	SW	34	8	21	E	GW

Priority 1 Level B Wells Requiring Action

DIST	COUNTY	LEASE NAME	WELL NO	Q-3	Q-2	Q-1	SEC	TWP	RGE	DIR	TYPE
3	LEAVENWORTH	TAYRIEN	1	E2	NW	NE	22	8	22	E	GW
3	LEAVENWORTH	LEAVITT (not HARRIS)-22	2	N2	N2	NW	22	8	22	E	GW
3	LEAVENWORTH	LEAVITT (not HARRIS)-22	1	SW	NE	NW	22	8	22	E	GW
3	LEAVENWORTH	KRACKT (not HARRIS)-22	1	NW	NE	NW	22	8	22	E	GW
3	LEAVENWORTH	KOCH	1	E2	SE	NW	1	9	20	E	GW
3	LEAVENWORTH	BAUDER (NAME?)	?			NW	4	9	22	E	GW
3	LEAVENWORTH	POWELL-POWERS (not BAUDER)	1	NE	NE	NW	4	9	22	E	GW
3	LEAVENWORTH	BAUDER (not HARRIS)-05	1	NE	SE	SE	5	9	22	E	GW
3	LEAVENWORTH	RIDDELL (not HARRIS)-05	2	SW	SW	SW	5	9	22	E	GW
3	LEAVENWORTH	RIDDELL (not HARRIS)-05	1	SW	SW	SW	5	9	22	E	GW
3	LEAVENWORTH	AMERICAN HEART ASSOCIATION	1-1	NE	SE	SW	17	9	23	E	SW
3	LINN	DAY	DAY17	SE	SW	SW	28	19	22	E	SW
3	LINN	DAY	DAY03	NW	NW	NW	33	19	22	E	SW
3	LINN	TROUTMAN	T28	NW	NW	SW	15	20	22	E	GW
3	LINN	TROUTMAN	T30	NW	NW	SW	15	20	22	E	GW
3	LINN	TROUTMAN	T31	NW	SW	SW	15	20	22	E	GW
3	LINN	TROUTMAN	T27	NW	NW	SW	15	20	22	E	GW
3	LINN	TROUTMAN	T-24	NW	NW	SW	15	20	22	E	GW
3	LINN	TROUTMAN	T23	NE	NW	SW	15	20	22	E	GW
3	LINN	TROUTMAN	T26	N2	NW	SW	15	20	22	E	GW
3	LINN	TROUTMAN	T-20	SE	NW	SW	15	20	22	E	GW
3	LINN	TROUTMAN	G-7	SW	NW	SW	15	20	22	E	GW
3	LINN	TROUTMAN	F-3	SW	NW	SW	15	20	22	E	GW
3	LINN	TROUTMAN	16	SW	NW	SW	15	20	22	E	GW
3	LINN	TROUTMAN	15	NW	SW	SW	15	20	22	E	GW
3	LINN	TROUTMAN	12	NW	SW	SW	15	20	22	E	GW
3	LINN	TROUTMAN	4	SE	NW	SW	15	20	22	E	GW
3	LINN	KELLER	93-1	SE	NW	NE	13	20	24	E	PS
3	LINN	MOORE	G-1282-2	E2	SE	NE	16	20	24	E	SW
3	LINN	CARROL BALL (now D&S BRAKE)	21			SE	7	21	22	E	GW
3	LINN	CARROL BALL (now D&S BRAKE)	12			SE	7	21	22	E	GW
3	LINN	CARROL BALL (now D&S BRAKE)	29			SE	7	21	22	E	GW
3	LINN	CARROL BALL (now D&S BRAKE)	13			SE	7	21	22	E	GW
3	LINN	CARROL BALL (now D&S BRAKE)	15			SE	7	21	22	E	GW
3	LINN	CARROL BALL (now D&S BRAKE)	17			SE	7	21	22	E	GW
3	LINN	CARROL BALL (now D&S BRAKE)	16			SE	7	21	22	E	GW
3	LINN	CARROL BALL (now D&S BRAKE)	23			SE	7	21	22	E	GW
3	LINN	CARROL BALL (now D&S BRAKE)	24			SE	7	21	22	E	GW
3	LINN	CARROL BALL (now D&S BRAKE)	25			SE	7	21	22	E	GW
3	LINN	CARROL BALL (now D&S BRAKE)	14			SE	7	21	22	E	GW
3	LINN	CARROL BALL (now D&S BRAKE)	20			SE	7	21	22	E	GW
3	LINN	CARROL BALL (now D&S BRAKE)	19			SE	7	21	22	E	GW
3	LINN	CARROL BALL (now D&S BRAKE)	22			SE	7	21	22	E	GW
3	LINN	CARROL BALL (now D&S BRAKE)	18			SE	7	21	22	E	GW
3	LINN	CARROL BALL (now D&S BRAKE)	06			NE	18	21	22	E	GW
3	LINN	CARROL BALL (now D&S BRAKE)	28			NE	18	21	22	E	GW
3	LINN	CARROL BALL (now D&S BRAKE)	01			NE	18	21	22	E	GW
3	LINN	CARROL BALL (now D&S BRAKE)	05			NE	18	21	22	E	GW
3	LINN	CARROL BALL (now D&S BRAKE)	08			NE	18	21	22	E	GW
3	LINN	CARROL BALL (now D&S BRAKE)	09			NE	18	21	22	E	GW
3	LINN	CARROL BALL (now D&S BRAKE)	27			NE	18	21	22	E	GW
3	LINN	CARROL BALL (now D&S BRAKE)	30			NE	18	21	22	E	GW
3	LINN	CARROL BALL (now D&S BRAKE)	07			NE	18	21	22	E	GW
3	LINN	CARROL BALL (now D&S BRAKE)	50			NE	18	21	22	E	GW
3	LINN	CARROL BALL (now D&S BRAKE)	10			NE	18	21	22	E	GW
3	LINN	CARROL BALL (now D&S BRAKE)	41			NE	18	21	22	E	GW

Priority 1 Level B Wells Requiring Action

DIST	COUNTY	LEASE NAME	WELL NO	Q-3	Q-2	Q-1	SEC	TWP	RGE	DIR	TYPE
3	LINN	CARROL BALL (now D&S BRAKE)	35			NE	18	21	22	E	GW
3	LINN	CARROL BALL (now D&S BRAKE)	26			NE	18	21	22	E	GW
3	LINN	CARROL BALL (now D&S BRAKE)	40			NE	18	21	22	E	GW
3	LINN	CARROL BALL (now D&S BRAKE)	39			NE	18	21	22	E	GW
3	LINN	CARROL BALL (now D&S BRAKE)	45			NE	18	21	22	E	GW
3	LINN	CARROL BALL (now D&S BRAKE)	32			NE	18	21	22	E	GW
3	LINN	CARROL BALL (now D&S BRAKE)	34			NE	18	21	22	E	GW
3	LINN	CARROL BALL (now D&S BRAKE)	37			NE	18	21	22	E	GW
3	LINN	CARROL BALL (now D&S BRAKE)	48			NE	18	21	22	E	GW
3	LINN	CARROL BALL (now D&S BRAKE)	03			NE	18	21	22	E	GW
3	LINN	CARROL BALL (now D&S BRAKE)	04			NE	18	21	22	E	GW
3	LINN	CARROL BALL (now D&S BRAKE)	33			NE	18	21	22	E	GW
3	LINN	CARROL BALL (now D&S BRAKE)	02			NE	18	21	22	E	GW
3	LINN	CARROL BALL (now D&S BRAKE)	46			NE	18	21	22	E	GW
3	LINN	CARROL BALL (now D&S BRAKE)	36			NE	18	21	22	E	GW
3	LINN	CARROL BALL (now D&S BRAKE)	49			NE	18	21	22	E	GW
3	LINN	CARROL BALL (now D&S BRAKE)	31			NE	18	21	22	E	GW
3	LINN	CARROL BALL (now D&S BRAKE)	47			NE	18	21	22	E	GW
3	LINN	CARROL BALL (now D&S BRAKE)	38			NE	18	21	22	E	GW
3	LINN	CARROL BALL (now D&S BRAKE)	44			NE	18	21	22	E	GW
3	LINN	CARROL BALL (now D&S BRAKE)	43			NE	18	21	22	E	GW
3	LINN	CARROL BALL (now D&S BRAKE)	42			NE	18	21	22	E	GW
3	LINN	CARROL BALL (now D&S BRAKE)	11			NE	18	21	22	E	GW
3	LINN	HOUGHTON (COX)	9-W	SW	NE	SE	34	21	23	E	GW
3	LINN	HOUGHTON (COX)	02		NE	SE	34	21	23	E	GW
3	LINN	HOUGHTON (COX)	13		NE	SE	34	21	23	E	GW
3	LINN	HOUGHTON (COX)	12		NE	SE	34	21	23	E	GW
3	LINN	HOUGHTON (COX)	11		NE	SE	34	21	23	E	GW
3	LINN	HOUGHTON (COX)	10		NE	SE	34	21	23	E	GW
3	LINN	HOUGHTON (COX)	5-W	NW	NE	SE	34	21	23	E	GW
3	LINN	HOUGHTON (COX)	01		NE	SE	34	21	23	E	GW
3	LINN	HOUGHTON (COX)	7-W	SW	NE	SE	34	21	23	E	GW
3	LINN	HOUGHTON (COX)	2-N		NE	SE	34	21	23	E	GW
3	LINN	HOUGHTON (COX)	8-W	SW	NE	SE	34	21	23	E	GW
3	LINN	HOUGHTON (COX)	4-W	NE	NE	SE	34	21	23	E	GW
3	LINN	HOUGHTON (COX)	1-W	NW	NE	SE	34	21	23	E	GW
3	LINN	HOUGHTON (COX)	P-15	SE	NE	SE	34	21	23	E	GW
3	LINN	HOUGHTON (COX)	7-N		NE	SE	34	21	23	E	GW
3	LINN	HOUGHTON (COX)	3-W	NW	NE	SE	34	21	23	E	GW
3	LINN	HOUGHTON (COX)	03		NE	SE	34	21	23	E	GW
3	LINN	HOUGHTON (COX)	2-W	NE	NE	SE	34	21	23	E	GW
3	LINN	HOUGHTON (COX)	M-1		NE	SE	34	21	23	E	GW
3	LINN	HOUGHTON (COX)	09		NE	SE	34	21	23	E	GW
3	LINN	HOUGHTON (COX)	07		NE	SE	34	21	23	E	GW
3	LINN	HOUGHTON (COX)	6-N		NE	SE	34	21	23	E	GW
3	LINN	HOUGHTON (COX)	06		NE	SE	34	21	23	E	GW
3	LINN	HOUGHTON (COX)	04		NE	SE	34	21	23	E	GW
3	LINN	HOUGHTON (COX)	05		NE	SE	34	21	23	E	GW
3	LINN	HOUGHTON (COX)	4-N		NE	SE	34	21	23	E	GW
3	LINN	MEYER (KING) OWWO	3	SE	SE	SW	27	21	24	E	GW
3	LINN	RONNIE WAKEFIELD	7	NW	NW	NE	35	22	21	E	GW
3	LINN	RONNIE WAKEFIELD	16			NE	35	22	21	E	GW
3	LINN	RONNIE WAKEFIELD	5-89			NE	35	22	21	E	GW
3	LINN	RONNIE WAKEFIELD	4-89	NW	NW	NE	35	22	21	E	GW
3	LINN	RONNIE WAKEFIELD	04			NE	35	22	21	E	GW
3	LINN	RONNIE WAKEFIELD	I-2			NE	35	22	21	E	GW

Priority 1 Level B Wells Requiring Action

DIST	COUNTY	LEASE NAME	WELL NO	Q-3	Q-2	Q-1	SEC	TWP	RGE	DIR	TYPE
3	LINN	RONNIE WAKEFIELD	I-1			NE	35	22	21	E	GW
3	LINN	RONNIE WAKEFIELD	01			NE	35	22	21	E	GW
3	LINN	RONNIE WAKEFIELD	17			NE	35	22	21	E	GW
3	LINN	RONNIE WAKEFIELD	03			NE	35	22	21	E	GW
3	LINN	M BALL	(BAL01)	SW	NW	SW	7	22	22	E	SW
3	LYON	ROZANA P 1	D	SE	NW	SE	22	18	10	E	GW
3	MIAMI	JIM LAUGHLIN (?ANTIOCH)	1		E2	SW	26	15	22	E	PS
3	MIAMI	BOOZE	L-1	NE	SE	NE	26	16	21	E	GW
3	MIAMI	BOOZE	B 3	SE	SE	NE	26	16	21	E	GW
3	MIAMI	BOOZE	2	SE	SE	NE	26	16	21	E	GW
3	MIAMI	BOOZE	BJV-4	NE	SE	NE	26	16	21	E	GW
3	MIAMI	BOOZE	BJV-6		SE	NE	26	16	21	E	GW
3	MIAMI	BOOZE	BJV-7	NW	SE	NE	26	16	21	E	GW
3	MIAMI	SMITH A W	1 P W				36	16	21	E	GW
3	MIAMI	L.S. TARR	(T7) 7			NE	36	16	21	E	GW
3	MIAMI	L.S. TARR	(T21W)21-W			NE	36	16	21	E	GW
3	MIAMI	L.S. TARR	(T76) 7-6			NE	36	16	21	E	GW
3	MIAMI	CAYLOR	K 12	SE	NE	SE	35	17	21	E	GW
3	MIAMI	CAYLOR	K 3	NE	NE	SE	35	17	21	E	GW
3	MIAMI	CAYLOR	K 5	NE	NE	SE	35	17	21	E	GW
3	MIAMI	CAYLOR	K 6	NW	NE	SE	35	17	21	E	GW
3	MIAMI	CAYLOR	K 2	NW	NE	SE	35	17	21	E	GW
3	MIAMI	CAYLOR	K 7	SE	NE	SE	35	17	21	E	GW
3	MIAMI	CAYLOR	K 4	NE	NE	SE	35	17	21	E	GW
3	MIAMI	CAYLOR	K 1	NW	NE	SE	35	17	21	E	GW
3	MIAMI	CAYLOR	K 8	SW	NE	SE	35	17	21	E	GW
3	MIAMI	CAYLOR	K 9	SW	NE	SE	35	17	21	E	GW
3	MIAMI	CAYLOR	K 11	SE	NE	SE	35	17	21	E	GW
3	MIAMI	CAYLOR	K 10	NE	NE	SE	35	17	21	E	GW
3	MIAMI	ALTMAN (not LEROY NEBAUGH)	8-W		NE	NE	8	17	22	E	GW
3	MIAMI	ALTMAN (not LEROY NEBAUGH)	O-2		NE	NE	8	17	22	E	GW
3	MIAMI	ALTMAN (not LEROY NEBAUGH)	5-P		NE	NE	8	17	22	E	GW
3	MIAMI	ALTMAN (not LEROY NEBAUGH)	6-P		NE	NE	8	17	22	E	GW
3	MIAMI	ALTMAN (not LEROY NEBAUGH)	3-2		NE	NE	8	17	22	E	GW
3	MIAMI	ALTMAN (not LEROY NEBAUGH)	1-W		NE	NE	8	17	22	E	GW
3	MIAMI	ALTMAN (not LEROY NEBAUGH)	1-6		NE	NE	8	17	22	E	GW
3	MIAMI	ALTMAN (not LEROY NEBAUGH)	1-4		NE	NE	8	17	22	E	GW
3	MIAMI	ALTMAN (not LEROY NEBAUGH)	1-2		NE	NE	8	17	22	E	GW
3	MIAMI	ALTMAN (not LEROY NEBAUGH)	07		NE	NE	8	17	22	E	GW
3	MIAMI	VEATCH	4			NE	10	18	22	E	GW
3	MIAMI	HAY	1			NE	11	19	21	E	GW
3	MIAMI	HAY	2		E2	NE	11	19	21	E	GW
3	MIAMI	GRANT (not BLACK)	8			SE	3	19	22	E	GW
3	MIAMI	GRANT (not BLACK)	7	SW	NE	SE	3	19	22	E	GW
3	MIAMI	GRANT (not BLACK)	3	SW	NE	SE	3	19	22	E	GW
3	MIAMI	GRANT (not BLACK)	6	SW	NE	SE	3	19	22	E	GW
3	MIAMI	LEE (not BLACK)	2	NW	SE	SE	3	19	22	E	GW
3	MIAMI	GRANT (not BLACK)	9			SE	3	19	22	E	GW
3	MONTGOMERY	PIERCE? (was "RIVER")	(RIV01)	NE	SE	SE	4	31	16	E	SW
3	MONTGOMERY	Miller	MIL10	NE	NW	SE	11	31	16	E	GW
3	MONTGOMERY	Miller	MIL11	NW	NW	SE	11	31	16	E	GW
3	MONTGOMERY	Miller	MIL12	NW	NW	SE	11	31	16	E	GW
3	MONTGOMERY	Miller	MIL13	SW	NW	SE	11	31	16	E	GW
3	MONTGOMERY	Miller	MIL08	SE	NW	SE	11	31	16	E	GW
3	MONTGOMERY	Miller	MIL02	SE	SW	SW	11	31	16	E	GW
3	MONTGOMERY	Miller	MIL06	NE	SW	SE	11	31	16	E	GW

Priority 1 Level B Wells Requiring Action

DIST	COUNTY	LEASE NAME	WELL NO	Q-3	Q-2	Q-1	SEC	TWP	RGE	DIR	TYPE
3	MONTGOMERY	Miller	MIL01	SE	SW	SW	11	31	16	E	GW
3	MONTGOMERY	Miller	MIL07	SE	NW	SE	11	31	16	E	GW
3	MONTGOMERY	Miller	MIL05	NE	SW	SE	11	31	16	E	GW
3	MONTGOMERY	Miller	MIL04	SW	SW	SE	11	31	16	E	GW
3	MONTGOMERY	Miller	MIL03	SE	NW	SW	11	31	16	E	GW
3	MONTGOMERY	Miller	MIL09	NE	NW	SE	11	31	16	E	GW
3	MONTGOMERY	BUERSKENS	13	SE	SE	NW	13	31	16	E	GW
3	MONTGOMERY	WILDGRUBE	4W		NE	SW	30	31	16	E	GW
3	MONTGOMERY	WILDGRUBE	2		NE	SW	30	31	16	E	GW
3	MONTGOMERY	HIGHT-WALLIS				SW	30	31	16	E	GW
3	MONTGOMERY	WILDGRUBE	2W		NE	SW	30	31	16	E	GW
3	MONTGOMERY	WILDGRUBE	3W		NE	SW	30	31	16	E	GW
3	MONTGOMERY	HIGHT-WALLIS				SW	30	31	16	E	GW
3	MONTGOMERY	WILDGRUBE	4		NE	SW	30	31	16	E	GW
3	MONTGOMERY	WILDGRUBE	1		NE	SW	30	31	16	E	GW
3	MONTGOMERY	WILDGRUBE	3		NE	SW	30	31	16	E	GW
3	MONTGOMERY	WILDGRUBE	5W		NE	SW	30	31	16	E	GW
3	MONTGOMERY	HIGHT-WALLIS	1-I	NE	NW	SW	30	31	16	E	GW
3	MONTGOMERY	GARTNER	GAR01		NE	SW	32	31	16	E	SW
3	MONTGOMERY	GARTNER	GAR07		SW	SE	32	31	16	E	SW
3	MONTGOMERY	GARTNER	GAR03		NE	SW	32	31	16	E	SW
3	MONTGOMERY	GARTNER	GAR05		NE	SW	32	31	16	E	SW
3	MONTGOMERY	GARTNER	GAR08		NW	SE	32	31	16	E	SW
3	MONTGOMERY	GARTNER	GAR04		SW	NW	32	31	16	E	SW
3	MONTGOMERY	BAXTER "B"	LSE		SE	NE	34	31	16	E	GW
3	MONTGOMERY	BAXTER "A"	LSE		NE	NE	34	31	16	E	GW
3	MONTGOMERY	ROBERT SPEIRS	23		SE	SE	25	32	13	E	GW
3	MONTGOMERY	ROBERT SPEIRS	20		SE	SE	25	32	13	E	GW
3	MONTGOMERY	ROBERT SPEIRS	26		SE	SE	25	32	13	E	GW
3	MONTGOMERY	ROBERT SPEIRS	21		SE	SE	25	32	13	E	GW
3	MONTGOMERY	ROBERT SPEIRS	24		NE	SE	25	32	13	E	GW
3	MONTGOMERY	STARK	1	SE	SE	NW	36	32	13	E	GW
3	MONTGOMERY	SIMMONS	26	NW	NW	SE	19	32	14	E	GW
3	MONTGOMERY	HAYNES	1	SE	NE	NE	33	32	14	E	GW
3	MONTGOMERY	HONN	3-A	NW	NW	NW	5	32	15	E	GW
3	MONTGOMERY	HONN	OW				5	32	15	E	GW
3	MONTGOMERY	HONN	OW		N2	NW	5	32	15	E	GW
3	MONTGOMERY	HONN	4-A	NW	NW	NW	5	32	15	E	GW
3	MONTGOMERY	HONN	2-A	SW	NW	NW	5	32	15	E	GW
3	MONTGOMERY	HONN	1-A		W2	NW	5	32	15	E	GW
3	MONTGOMERY	HONN	5-A		NW	NW	5	32	15	E	GW
3	MONTGOMERY	HONN	OW		N2	NW	5	32	15	E	GW
3	MONTGOMERY	HONN	1-B	NW	NW	NW	5	32	15	E	GW
3	MONTGOMERY	GORDON	A			SE	11	32	15	E	SW
3	MONTGOMERY	GORDON	B			SE	11	32	15	E	SW
3	MONTGOMERY	UNKNOWN (NOT JEFFERSON)					15	32	15	E	GW
3	MONTGOMERY	INDEPENDENCE (NEWMASER)	(NEW01)	NE	NE	SW	26	32	15	E	PS
3	MONTGOMERY	Newmaster	NEW01	NE	NE	SW	26	32	15	E	GW
3	MONTGOMERY	INDEPENDENCE (MATCO FAB)	(OW-1)	NW	SW	SE	26	32	15	E	PS
3	MONTGOMERY	LOCKMILLER	4	SE	SE	NW	27	32	15	E	SW
3	MONTGOMERY	LOCKMILLER	5	NW	SW	NW	27	32	15	E	SW
3	MONTGOMERY	TRIMMELL (NOT LAFARGE)	2-1975	SE	SW	SW	3	32	16	E	GW
3	MONTGOMERY	TRIMMELL (NOT LAFARGE)	4-1979			SW	3	32	16	E	GW
3	MONTGOMERY	TRIMMELL (NOT LAFARGE)	3-1979			SW	3	32	16	E	GW
3	MONTGOMERY	TRIMMELL (NOT LAFARGE)	1-1979		SW	SW	3	32	16	E	GW
3	MONTGOMERY	TRIMMELL (NOT LAFARGE)	1-1975	SW	NE	SW	3	32	16	E	GW

Priority 1 Level B Wells Requiring Action

DIST	COUNTY	LEASE NAME	WELL NO	Q-3	Q-2	Q-1	SEC	TWP	RGE	DIR	TYPE
3	MONTGOMERY	TRIMMELL (NOT LAFARGE)	2-1979			SW	3	32	16	E	GW
3	MONTGOMERY	Meyer	MEY02	SW	SE	SE	34	32	16	E	GW
3	MONTGOMERY	Meyer	MEY01	SE	SE	SE	34	32	16	E	GW
3	MONTGOMERY	Coffman	COF01	NE	SW	SW	5	32	17	E	SW
3	MONTGOMERY	KUNZ (PRICE?)	1			NW	27	32	17	E	GW
3	MONTGOMERY	SUTTON (not Foster)	11	SE	SW	NE	2	33	13	E	GW
3	MONTGOMERY	SUTTON (not Foster)	16			NE	2	33	13	E	GW
3	MONTGOMERY	SUTTON (not Foster)	09	C	SE	NE	2	33	13	E	GW
3	MONTGOMERY	SUTTON (not Foster)	07	NW	SW	NE	2	33	13	E	GW
3	MONTGOMERY	SUTTON (not Foster)	06	NW	SE	NE	2	33	13	E	GW
3	MONTGOMERY	SUTTON (not Foster)	12	NE	SE	NE	2	33	13	E	GW
3	MONTGOMERY	SUTTON (not Foster)	14	C	NE	NE	2	33	13	E	GW
3	MONTGOMERY	SUTTON (not Foster)	15			NE	2	33	13	E	GW
3	MONTGOMERY	SUTTON (not Foster)	10	SE	NE	NE	2	33	13	E	GW
3	MONTGOMERY	SUTTON (not Foster)	05	SW	SE	NE	2	33	13	E	GW
3	MONTGOMERY	SUTTON (not Foster)	01	N2	SE	NE	2	33	13	E	GW
3	MONTGOMERY	ROGERS (POWELL)	OW#?	N2	SE	NE	14	33	14	E	GW
3	MONTGOMERY	ROGERS (NOT POWELL)	1-INJ	SE	NW	NE	14	33	14	E	GW
3	MONTGOMERY	ROGERS (NOT POWELL)	OW#?	N2	NW	NE	14	33	14	E	GW
3	MONTGOMERY	VEITH	B 23		NE	SW	27	33	14	E	GW
3	MONTGOMERY	DAVIDSON (not DAVIDISON)	05			SE	30	33	14	E	GW
3	MONTGOMERY	DAVIDSON (not DAVIDISON)	W-1	NW	SW	SE	30	33	14	E	GW
3	MONTGOMERY	DAVIDSON (not DAVIDISON)	03			SE	30	33	14	E	GW
3	MONTGOMERY	DAVIDSON (not DAVIDISON)	04			SE	30	33	14	E	GW
3	MONTGOMERY	DAVIDSON (not DAVIDISON)	06			SE	30	33	14	E	GW
3	MONTGOMERY	DAVIDSON (not DAVIDISON)	10			SE	30	33	14	E	GW
3	MONTGOMERY	DAVIDSON (not DAVIDISON)	07			SE	30	33	14	E	GW
3	MONTGOMERY	DAVIDSON (not DAVIDISON)	02			SE	30	33	14	E	GW
3	MONTGOMERY	DAVIDSON (not DAVIDISON)	08			SE	30	33	14	E	GW
3	MONTGOMERY	DAVIDSON (not DAVIDISON)	09			SE	30	33	14	E	GW
3	MONTGOMERY	DAVIDSON (not DAVIDISON)	01			SE	30	33	14	E	GW
3	MONTGOMERY	WITTUM (not JEFFERSON)	1	SW	SW	NE	15	33	15	E	GW
3	MONTGOMERY	WITTUM (not JEFFERSON)	1-A	NW	SW	NE	15	33	15	E	GW
3	MONTGOMERY	BROWNING OW1	(SEW16)	SW	SW	SE	18	33	15	E	GW
3	MONTGOMERY	BROWNING (1-15 SWD)	(SEW14)	NW	SW	SE	18	33	15	E	GW
3	MONTGOMERY	BROWNING OW2	(SEW15)	W2	SW	SE	18	33	15	E	GW
3	MONTGOMERY	CLARK	1			NW	3	33	16	E	GW
3	MONTGOMERY	MITCHELL	4			NE	3	33	16	E	GW
3	MONTGOMERY	MITCHELL	2			NE	3	33	16	E	GW
3	MONTGOMERY	CLARK	2			NW	3	33	16	E	GW
3	MONTGOMERY	MITCHELL	3			NE	3	33	16	E	GW
3	MONTGOMERY	CLARK (not Swearingen)	SWE01	SE	NE	NW	3	33	16	E	GW
3	MONTGOMERY	CLARK (not Swearingen)	SWE02	NE	NE	NW	3	33	16	E	GW
3	MONTGOMERY	CLARK	4			NW	3	33	16	E	GW
3	MONTGOMERY	CLARK	3			NW	3	33	16	E	GW
3	MONTGOMERY	MITCHELL	1			NE	3	33	16	E	GW
3	MONTGOMERY	DENNIS	2			NE	34	33	17	E	GW
3	MONTGOMERY	DENNIS	1			NE	34	33	17	E	GW
3	MONTGOMERY	FLETCHER	A10	SE	NW	NW	13	34	13	E	GW
3	MONTGOMERY	FLETCHER	D10	SE	NW	NW	13	34	13	E	GW
3	MONTGOMERY	FLETCHER	B10	SE	NW	NW	13	34	13	E	GW
3	MONTGOMERY	FLETCHER	D9	SW	NE	NW	13	34	13	E	GW
3	MONTGOMERY	FLETCHER	C9	SW	NW	NW	13	34	13	E	GW
3	MONTGOMERY	FLETCHER	B9	SW	NW	NW	13	34	13	E	GW
3	MONTGOMERY	FLETCHER	C8	NW	NW	NW	13	34	13	E	GW
3	MONTGOMERY	FLETCHER	B8	NW	NW	NW	13	34	13	E	GW

Priority 1 Level B Wells Requiring Action

DIST	COUNTY	LEASE NAME	WELL NO	Q-3	Q-2	Q-1	SEC	TWP	RGE	DIR	TYPE
3	MONTGOMERY	FLETCHER	A8	NW	NW	NW	13	34	13	E	GW
3	MONTGOMERY	FLETCHER	C10	SE	NW	NW	13	34	13	E	GW
3	MONTGOMERY	UNKNOWN (not TOWN)	2				14	34	13	E	GW
3	MONTGOMERY	UNKNOWN (not TOWN)	4				14	34	13	E	GW
3	MONTGOMERY	FLETCHER	KHHF 3	SW	NW	NW	14	34	13	E	GW
3	MONTGOMERY	FLETCHER	KHHF 2	NW	NE	NE	14	34	13	E	GW
3	MONTGOMERY	FLETCHER	KHHF 1	NE	NE	NE	14	34	13	E	GW
3	MONTGOMERY	FLETCHER	KHHF 5	NW	SE	NE	14	34	13	E	GW
3	MONTGOMERY	FLETCHER	KHHF 6	NE	SE	NE	14	34	13	E	GW
3	MONTGOMERY	UNKNOWN (not TOWN)	3				14	34	13	E	GW
3	MONTGOMERY	UNKNOWN (not TOWN)	1				14	34	13	E	GW
3	MONTGOMERY	FLETCHER	KHHF 4	SW	NE	NE	14	34	13	E	GW
3	MONTGOMERY	FLETCHER	D16	SE	NE	NE	14	34	13	E	GW
3	MONTGOMERY	UNKNOWN (not TOWN)	5				14	34	13	E	GW
3	MONTGOMERY	FLETCHER	KHHF 8	SE	SE	NE	14	34	13	E	GW
3	MONTGOMERY	FLETCHER	KHHF 7	SW	SE	NE	14	34	13	E	GW
3	MONTGOMERY	FLETCHER	A16	SE	NE	NE	14	34	13	E	GW
3	MONTGOMERY	FLETCHER	C16	SE	NE	NE	14	34	13	E	GW
3	MONTGOMERY	FLETCHER	B16	SE	NE	NE	14	34	13	E	GW
3	MONTGOMERY	CASEMENT (not "ROBB")	(CAS30)	NW	NW	SE	15	34	14	E	GW
3	MONTGOMERY	CASEMENT (not "ROBB")	(CAS34)	SW	SW	SE	15	34	14	E	GW
3	MONTGOMERY	CASEMENT (not "ROBB")	(CAS21)	SW	NW	SE	15	34	14	E	GW
3	MONTGOMERY	CASEMENT (not "ROBB")	(CAS29)	NW	NW	SE	15	34	14	E	GW
3	MONTGOMERY	CASEMENT (not "ROBB")	(CAS35)	NW	NW	SE	15	34	14	E	GW
3	MONTGOMERY	CASEMENT (not "ROBB")	(CAS23)	SW	NW	SE	15	34	14	E	GW
3	MONTGOMERY	CLUBINE	3			NW	17	34	14	E	GW
3	MONTGOMERY	CLUBINE	4			NW	17	34	14	E	GW
3	MONTGOMERY	CLUBINE	6			NW	17	34	14	E	GW
3	MONTGOMERY	CLUBINE	1	SE	SE	NW	17	34	14	E	GW
3	MONTGOMERY	CLUBINE	7			NW	17	34	14	E	GW
3	MONTGOMERY	CLUBINE (SCHULTEISS)	KS-3	SE	SE	NW	17	34	14	E	GW
3	MONTGOMERY	CLUBINE	5			NW	17	34	14	E	GW
3	MONTGOMERY	POWELL NORTH	1M	S2	S2	SE	18	34	14	E	GW
3	MONTGOMERY	W LASSLEY (MARSHAL)	02-1930	NW	SE	SW	10	34	15	E	GW
3	MONTGOMERY	W LASSLEY (J.R. MARSHALL)	02-1909			SW	10	34	15	E	GW
3	MONTGOMERY	W LASSLEY (A.J. BROADBENT)	02-1904		NW	SW	10	34	15	E	GW
3	MONTGOMERY	W LASSLEY (ED MARSHALL)	01-1909	NW	SW	SW	10	34	15	E	GW
3	MONTGOMERY	W LASSLEY (J.R. WAGNER)	01-1909		NW	NW	10	34	15	E	GW
3	MONTGOMERY	W LASSLEY (A.J. BROADBENT)	03-1909	NW	NW	SW	10	34	15	E	GW
3	MONTGOMERY	W LASSLEY (ED MARSHALL)	03-1909	SW	SW	SW	10	34	15	E	GW
3	MONTGOMERY	W LASSLEY (ED MARSHALL)	02-1909	NW	SW	SW	10	34	15	E	GW
3	MONTGOMERY	W LASSLEY (MARSHAL)	01-1930	NW	SE	SW	10	34	15	E	GW
3	MONTGOMERY	W LASSLEY (J.R. MARSHALL)	01-1919	NE	NW	SW	10	34	15	E	GW
3	MONTGOMERY	W LASSLEY (J.E. MENNCH)	01-	NW	SW	SW	10	34	15	E	GW
3	MONTGOMERY	W LASSLEY	00		N2	NW	10	34	15	E	GW
3	MONTGOMERY	W LASSLEY	00			NW	10	34	15	E	GW
3	MONTGOMERY	W LASSLEY (A.J. BROADBENT)	01-1904			SW	10	34	15	E	GW
3	MONTGOMERY	W LASSLEY (BROADBENT)	02-1930			SW	10	34	15	E	GW
3	MONTGOMERY	W LASSLEY (BROADBENT)	01-1930	C	NW	SW	10	34	15	E	GW
3	MONTGOMERY	W LASSLEY (A.J. BROADBENT)	04-1909	SW	NW	SW	10	34	15	E	GW
3	MONTGOMERY	Fricke	FRI02	NW	NE	SE	13	34	15	E	GW
3	MONTGOMERY	Fricke	FRI01	SW	SE	NE	13	34	15	E	GW
3	MONTGOMERY	DOBSON (now WHEELER)	1-1925	SW	NW	SW	16	34	15	E	GW
3	MONTGOMERY	DOBSON-1925 (WHEELER/BILLER)	1	SW	NW	SW	16	34	15	E	GW
3	MONTGOMERY	FREIDLINE	(FRE05)	NW	NW	SE	28	34	15	E	GW
3	MONTGOMERY	FREIDLINE	(FRE03)	NW	NE	SE	28	34	15	E	GW

Priority 1 Level B Wells Requiring Action

DIST	COUNTY	LEASE NAME	WELL NO	Q-3	Q-2	Q-1	SEC	TWP	RGE	DIR	TYPE
3	MONTGOMERY	FREIDLINE	(FRE07)	NW	NW	SE	28	34	15	E	GW
3	MONTGOMERY	FREIDLINE	(FRE09)	NE	NW	SE	28	34	15	E	GW
3	MONTGOMERY	FREIDLINE	(FRE08)	SW	SE	SE	28	34	15	E	GW
3	MONTGOMERY	FREIDLINE	(FRE10)	NW	NE	SE	28	34	15	E	GW
3	MONTGOMERY	FREIDLINE	(FRE06)	NW	NW	SE	28	34	15	E	GW
3	MONTGOMERY	FREIDLINE	(FRE02)	NE	NE	SE	28	34	15	E	GW
3	MONTGOMERY	FREIDLINE	(FRE01)	NE	NE	SE	28	34	15	E	GW
3	MONTGOMERY	CAMPBELL (not HUNTER)	OW3				14	34	16	E	SW
3	MONTGOMERY	CAMPBELL (not HUNTER)	OW2				14	34	16	E	SW
3	MONTGOMERY	CAMPBELL (not HUNTER)	OW1				14	34	16	E	SW
3	MONTGOMERY	COFFEYVILLE-STARK	01	SW	SW	SE	26	34	16	E	SW
3	MONTGOMERY	COFFEYVILLE-MAP LOC	01	NE	NW	SW	26	34	16	E	SW
3	MONTGOMERY	CITY OF COFFEYVILLE	1	NE	SW	NW	8	34	17	E	PS
3	MONTGOMERY	CITY OF COFFEYVILLE AIRPORT BAHR	36	NE	NE	SE	8	34	17	E	GW
3	MONTGOMERY	CITY OF COFFEYVILLE (AIRPORT)	32		SW	SE	8	34	17	E	GW
3	MONTGOMERY	COFFEYVILLE	1		NE	SW	16	34	17	E	GW
3	MONTGOMERY	CITY OF COFFEYVILLE (AIRPORT)	16	SW	SW	NE	17	34	17	E	GW
3	MONTGOMERY	CITY OF COFFEYVILLE (AIRPORT)	18	SW	SW	NE	17	34	17	E	GW
3	MONTGOMERY	CITY OF COFFEYVILLE (AIRPORT)	19	SW	SW	NE	17	34	17	E	GW
3	MONTGOMERY	BOWEN WILLIAM	(FOR01)	SE	NE	NE	32	34	17	E	GW
3	MONTGOMERY	COPAN LAKE	2				1	35	13	E	GW
3	MONTGOMERY	COPAN LAKE	1				1	35	13	E	GW
3	MONTGOMERY	DJ Morris	DJM01	SE	SW	NE	3	35	14	E	GW
3	MONTGOMERY	BANDWHEEL RANCH	10				4	35	15	E	GW
3	MONTGOMERY	BANDWHEEL RANCH	19				4	35	15	E	GW
3	MONTGOMERY	BANDWHEEL RANCH	18				4	35	15	E	GW
3	MONTGOMERY	BANDWHEEL RANCH	17				4	35	15	E	GW
3	MONTGOMERY	BANDWHEEL RANCH	16				4	35	15	E	GW
3	MONTGOMERY	BANDWHEEL RANCH	15				4	35	15	E	GW
3	MONTGOMERY	BANDWHEEL RANCH	14				4	35	15	E	GW
3	MONTGOMERY	BANDWHEEL RANCH	13				4	35	15	E	GW
3	MONTGOMERY	BANDWHEEL RANCH	21				4	35	15	E	GW
3	MONTGOMERY	BANDWHEEL RANCH	11				4	35	15	E	GW
3	MONTGOMERY	BANDWHEEL RANCH	22				4	35	15	E	GW
3	MONTGOMERY	BANDWHEEL RANCH	09				4	35	15	E	GW
3	MONTGOMERY	BANDWHEEL RANCH	08				4	35	15	E	GW
3	MONTGOMERY	BANDWHEEL RANCH	07				4	35	15	E	GW
3	MONTGOMERY	BANDWHEEL RANCH	06				4	35	15	E	GW
3	MONTGOMERY	BANDWHEEL RANCH	05				4	35	15	E	GW
3	MONTGOMERY	BANDWHEEL RANCH	04				4	35	15	E	GW
3	MONTGOMERY	BANDWHEEL RANCH	03				4	35	15	E	GW
3	MONTGOMERY	BANDWHEEL RANCH	02				4	35	15	E	GW
3	MONTGOMERY	BANDWHEEL RANCH	01				4	35	15	E	GW
3	MONTGOMERY	BANDWHEEL RANCH	12				4	35	15	E	GW
3	MONTGOMERY	BANDWHEEL RANCH	32				4	35	15	E	GW
3	MONTGOMERY	BANDWHEEL RANCH	20				4	35	15	E	GW
3	MONTGOMERY	BANDWHEEL RANCH	33				4	35	15	E	GW
3	MONTGOMERY	BANDWHEEL RANCH	31				4	35	15	E	GW
3	MONTGOMERY	BANDWHEEL RANCH	30				4	35	15	E	GW
3	MONTGOMERY	BANDWHEEL RANCH	29				4	35	15	E	GW
3	MONTGOMERY	BANDWHEEL RANCH	28				4	35	15	E	GW
3	MONTGOMERY	BANDWHEEL RANCH	27				4	35	15	E	GW
3	MONTGOMERY	BANDWHEEL RANCH	26				4	35	15	E	GW
3	MONTGOMERY	BANDWHEEL RANCH	25				4	35	15	E	GW
3	MONTGOMERY	BANDWHEEL RANCH	24				4	35	15	E	GW
3	MONTGOMERY	BANDWHEEL RANCH	23				4	35	15	E	GW

Priority 1 Level B Wells Requiring Action

DIST	COUNTY	LEASE NAME	WELL NO	Q-3	Q-2	Q-1	SEC	TWP	RGE	DIR	TYPE
3	MONTGOMERY	STOLP	2				17	35	15	E	GW
3	MONTGOMERY	STOLP	7				17	35	15	E	GW
3	MONTGOMERY	STOLP	5				17	35	15	E	GW
3	MONTGOMERY	STOLP	4				17	35	15	E	GW
3	MONTGOMERY	STOLP	6				17	35	15	E	GW
3	MONTGOMERY	STOLP	1				17	35	15	E	GW
3	MONTGOMERY	STOLP	3				17	35	15	E	GW
3	MONTGOMERY	COFFEYVILLE CHURCH	(FIR01)		NW	NW	1	35	16	E	PS
3	MONTGOMERY	HOOVER	1	SW	NE	NW	17	35	17	E	GW
3	MONTGOMERY	BELLAMY (NOT COOK)	2		NE	NE	18	35	17	E	GW
3	MONTGOMERY	BELLAMY (NOT COOK)	3		NE	NE	18	35	17	E	GW
3	MONTGOMERY	BELLAMY (NOT COOK)	1		NE	NE	18	35	17	E	GW
3	MONTGOMERY	BELLAMY (NOT COOK)	5		NE	NE	18	35	17	E	GW
3	MONTGOMERY	BELLAMY (NOT COOK)	4		NE	NE	18	35	17	E	GW
3	MONTGOMERY	BELLAMY (NOT COOK)	6		NE	NE	18	35	17	E	GW
3	NEOSHO	CROSLIN	CRO02		SW	NE	1	27	18	E	SW
3	NEOSHO	CROSLIN	CRO04		SW	NE	1	27	18	E	SW
3	NEOSHO	CROSLIN	CRO05		SW	NE	1	27	18	E	SW
3	NEOSHO	CROSLIN	CRO08		SW	NE	1	27	18	E	SW
3	NEOSHO	CROSLIN	CRO07		SW	NE	1	27	18	E	SW
3	NEOSHO	CROSLIN	CRO09		SW	NE	1	27	18	E	SW
3	NEOSHO	CROSLIN	CRO03		SW	NE	1	27	18	E	SW
3	NEOSHO	CROSLIN	CRO01		SW	NE	1	27	18	E	SW
3	NEOSHO	CROSLIN	CRO06		SW	NE	1	27	18	E	SW
3	NEOSHO	NELSON	N 2	NE	NW	NE	4	27	18	E	SW
3	NEOSHO	NELSON	N 8	SW	NE	NE	4	27	18	E	SW
3	NEOSHO	BUTLER (DRYBREAD)	05-1917		E2	NE	5	27	18	E	GW
3	NEOSHO	BUTLER (DRYBREAD)	04-1917		E2	NE	5	27	18	E	GW
3	NEOSHO	BUTLER (DRYBREAD)	11-1918		E2	NE	5	27	18	E	GW
3	NEOSHO	BUTLER (DRYBREAD)	07-1917		E2	NE	5	27	18	E	GW
3	NEOSHO	BUTLER (DRYBREAD)	02-1916		E2	NE	5	27	18	E	GW
3	NEOSHO	BUTLER (DRYBREAD)	10-1918		E2	NE	5	27	18	E	GW
3	NEOSHO	BUTLER (DRYBREAD)	26-1920		SE	NE	5	27	18	E	GW
3	NEOSHO	BUTLER (DRYBREAD)	25-1920		NE	NE	5	27	18	E	GW
3	NEOSHO	BUTLER (DRYBREAD)	21-1918		E2	NE	5	27	18	E	GW
3	NEOSHO	BRILEY (not KRUEGER)	20			NE	19	27	19	E	GW
3	NEOSHO	BRILEY (not KRUEGER)	25			NE	19	27	19	E	GW
3	NEOSHO	BRILEY (not KRUEGER)	26			NE	19	27	19	E	GW
3	NEOSHO	BRILEY (not KRUEGER)	24			NE	19	27	19	E	GW
3	NEOSHO	BRILEY (not KRUEGER)	23			NE	19	27	19	E	GW
3	NEOSHO	BRILEY (not KRUEGER)	22			NE	19	27	19	E	GW
3	NEOSHO	BRILEY (not KRUEGER)	21			NE	19	27	19	E	GW
3	NEOSHO	BRILEY (not KRUEGER)	13			NE	19	27	19	E	GW
3	NEOSHO	BRILEY (not KRUEGER)	17			NE	19	27	19	E	GW
3	NEOSHO	BRILEY (not KRUEGER)	16			NE	19	27	19	E	GW
3	NEOSHO	BRILEY (not KRUEGER)	14			NE	19	27	19	E	GW
3	NEOSHO	BRILEY (not KRUEGER)	12			NE	19	27	19	E	GW
3	NEOSHO	BRILEY (not KRUEGER)	11			NE	19	27	19	E	GW
3	NEOSHO	BRILEY (not KRUEGER)	10			NE	19	27	19	E	GW
3	NEOSHO	BRILEY (not KRUEGER)	09			NE	19	27	19	E	GW
3	NEOSHO	BRILEY (not KRUEGER)	08			NE	19	27	19	E	GW
3	NEOSHO	BRILEY (not KRUEGER)	07			NE	19	27	19	E	GW
3	NEOSHO	BRILEY (not KRUEGER)	15			NE	19	27	19	E	GW
3	NEOSHO	BRILEY (not KRUEGER)	03			NE	19	27	19	E	GW
3	NEOSHO	BRILEY (not KRUEGER)	06			NE	19	27	19	E	GW
3	NEOSHO	BRILEY (not KRUEGER)	04			NE	19	27	19	E	GW

Priority 1 Level B Wells Requiring Action

DIST	COUNTY	LEASE NAME	WELL NO	Q-3	Q-2	Q-1	SEC	TWP	RGE	DIR	TYPE
3	NEOSHO	BRILEY (not KRUEGER)	02			NE	19	27	19	E	GW
3	NEOSHO	BRILEY (not KRUEGER)	01			NE	19	27	19	E	GW
3	NEOSHO	BRILEY (not KRUEGER)	05			NE	19	27	19	E	GW
3	NEOSHO	BRILEY (not KRUEGER)	18			NE	19	27	19	E	GW
3	NEOSHO	BRILEY (not KRUEGER)	19			NE	19	27	19	E	GW
3	NEOSHO	ORR	ORR02			S2	20	27	19	E	SW
3	NEOSHO	ORR	ORR03			S2	20	27	19	E	SW
3	NEOSHO	ORR	ORR07			S2	20	27	19	E	SW
3	NEOSHO	ORR	ORR01			S2	20	27	19	E	SW
3	NEOSHO	ORR	ORR04			S2	20	27	19	E	SW
3	NEOSHO	ORR	ORR15			S2	20	27	19	E	SW
3	NEOSHO	ORR	ORR14			S2	20	27	19	E	SW
3	NEOSHO	ORR	ORR13			S2	20	27	19	E	SW
3	NEOSHO	ORR	ORR12			S2	20	27	19	E	SW
3	NEOSHO	ORR	ORR09			S2	20	27	19	E	SW
3	NEOSHO	ORR	ORR11			S2	20	27	19	E	SW
3	NEOSHO	ORR	ORR10			S2	20	27	19	E	SW
3	NEOSHO	ORR	ORR06			S2	20	27	19	E	SW
3	NEOSHO	ORR	ORR08			S2	20	27	19	E	SW
3	NEOSHO	ORR	ORR05			S2	20	27	19	E	SW
3	NEOSHO	ORR	ORR17			S2	20	27	19	E	SW
3	NEOSHO	ORR	ORR16			S2	20	27	19	E	SW
3	NEOSHO	MITCHELL (REINHARDT)	24	SE	NW	SE	28	27	19	E	GW
3	NEOSHO	MITCHELL (REINHARDT)	41	SE	NW	SE	28	27	19	E	GW
3	NEOSHO	MITCHELL (REINHARDT)	W46	SE	SW	NE	28	27	19	E	GW
3	NEOSHO	MITCHELL (REINHARDT)	51	SE	SW	NE	28	27	19	E	GW
3	NEOSHO	MITCHELL (REINHARDT)	48	SE	SW	NE	28	27	19	E	GW
3	NEOSHO	MITCHELL (REINHARDT)	01	SE	NW	SE	28	27	19	E	GW
3	NEOSHO	MITCHELL (REINHARDT)	21	SE	NW	SE	28	27	19	E	GW
3	NEOSHO	MITCHELL (REINHARDT)	24	SE	NW	SE	28	27	19	E	GW
3	NEOSHO	MITCHELL (REINHARDT)	05	NE	NW	SE	28	27	19	E	GW
3	NEOSHO	MITCHELL (REINHARDT)	15	NE	NW	SE	28	27	19	E	GW
3	NEOSHO	MITCHELL (REINHARDT)	12	NE	NW	SE	28	27	19	E	GW
3	NEOSHO	MITCHELL (REINHARDT)	W45	NE	SW	NE	28	27	19	E	GW
3	NEOSHO	MITCHELL (REINHARDT)	18	SW	SE	NE	28	27	19	E	GW
3	NEOSHO	MITCHELL (REINHARDT)	27	SW	SE	NE	28	27	19	E	GW
3	NEOSHO	MITCHELL (REINHARDT)	28	NW	NE	SE	28	27	19	E	GW
3	NEOSHO	MITCHELL (REINHARDT)	25	SW	NW	SE	28	27	19	E	GW
3	NEOSHO	MITCHELL (REINHARDT)	10	NW	NE	SE	28	27	19	E	GW
3	NEOSHO	MITCHELL (REINHARDT)	06	NW	NE	SE	28	27	19	E	GW
3	NEOSHO	MITCHELL (REINHARDT)	16	NE	NW	SE	28	27	19	E	GW
3	NEOSHO	MITCHELL (REINHARDT)	09	NE	NW	SE	28	27	19	E	GW
3	NEOSHO	MITCHELL (REINHARDT)	26	SE	SW	NE	28	27	19	E	GW
3	NEOSHO	MITCHELL (REINHARDT)	11	SE	SW	NE	28	27	19	E	GW
3	NEOSHO	MITCHELL (REINHARDT)	17	SW	SE	NE	28	27	19	E	GW
3	NEOSHO	MITCHELL (REINHARDT)	13	SW	SE	NE	28	27	19	E	GW
3	NEOSHO	MITCHELL (REINHARDT)	30	SW	SE	NE	28	27	19	E	GW
3	NEOSHO	MITCHELL (REINHARDT)	07	SW	SE	NE	28	27	19	E	GW
3	NEOSHO	MITCHELL (REINHARDT)	5-B	NE	SE	NE	28	27	19	E	GW
3	NEOSHO	MITCHELL (REINHARDT)	29	SW	SE	NE	28	27	19	E	GW
3	NEOSHO	MITCHELL (REINHARDT)	19	NW	SW	NE	28	27	19	E	GW
3	NEOSHO	MITCHELL (REINHARDT)	08	NW	SE	NE	28	27	19	E	GW
3	NEOSHO	MITCHELL (REINHARDT)	31	W2	SE	NE	28	27	19	E	GW
3	NEOSHO	MITCHELL (REINHARDT)	38	N2	SE	NE	28	27	19	E	GW
3	NEOSHO	MITCHELL (REINHARDT)	36	NW	SE	NE	28	27	19	E	GW
3	NEOSHO	MITCHELL (REINHARDT)	1-B	NE	SE	NE	28	27	19	E	GW

Priority 1 Level B Wells Requiring Action

DIST	COUNTY	LEASE NAME	WELL NO	Q-3	Q-2	Q-1	SEC	TWP	RGE	DIR	TYPE
3	NEOSHO	NEELEY (RUSTMAN)	K		S2	NW	12	28	18	E	GW
3	NEOSHO	NEELEY (RUSTMAN)	L		S2	NW	12	28	18	E	GW
3	NEOSHO	NEELEY (RUSTMAN)	B		S2	NW	12	28	18	E	GW
3	NEOSHO	NEELEY (RUSTMAN)	D		S2	NW	12	28	18	E	GW
3	NEOSHO	NEELEY (RUSTMAN)	C		S2	NW	12	28	18	E	GW
3	NEOSHO	NEELEY (RUSTMAN)	I		S2	NW	12	28	18	E	GW
3	NEOSHO	BROOKSHIRE (MOYER)	(NEO-05)	SW	NE	NE	12	28	18	E	SW
3	NEOSHO	WICKER (BIDEAU-RETTIG)	WIC02/NEO4	SE	NE	NE	12	28	18	E	SW
3	NEOSHO	BROOKSHIRE (MOYER)	(NEO-06)	SW	NE	NE	12	28	18	E	SW
3	NEOSHO	BROOKSHIRE (MOYER)	(NEO-01)	SW	NE	NE	12	28	18	E	SW
3	NEOSHO	BROOKSHIRE (MOYER)	(NEO-02)	SW	NE	NE	12	28	18	E	SW
3	NEOSHO	BROOKSHIRE (MOYER)	(NEO-03)	SW	NE	NE	12	28	18	E	SW
3	NEOSHO	NEELEY (RUSTMAN)	A		S2	NW	12	28	18	E	GW
3	NEOSHO	NEELEY (RUSTMAN)	E		S2	NW	12	28	18	E	GW
3	NEOSHO	NEELEY (RUSTMAN)	F		S2	NW	12	28	18	E	GW
3	NEOSHO	NEELEY (RUSTMAN)	H		S2	NW	12	28	18	E	GW
3	NEOSHO	NEELEY (RUSTMAN)	J		S2	NW	12	28	18	E	GW
3	NEOSHO	BROOKSHIRE	I 1	S2	N2	NE	12	28	18	E	GW
3	NEOSHO	NEELEY (RUSTMAN)	G		S2	NW	12	28	18	E	GW
3	NEOSHO	WICKER (BIDEAU-RETTIG)	(WIC-03)	SE	NE	NE	12	28	18	E	SW
3	NEOSHO	CONVERSE (HENRY)	(CON06)		NW	SW	20	28	18	E	GW
3	NEOSHO	CONVERSE (HENRY)	(CON01)		NW	SW	20	28	18	E	GW
3	NEOSHO	CONVERSE (HENRY)	(CON02)		NW	SW	20	28	18	E	GW
3	NEOSHO	CONVERSE (HENRY)	(CON03)		NW	SW	20	28	18	E	GW
3	NEOSHO	CONVERSE (HENRY)	(CON07)		NW	SW	20	28	18	E	GW
3	NEOSHO	CONVERSE (HENRY)	(CON11)		NW	SW	20	28	18	E	GW
3	NEOSHO	CONVERSE (HENRY)	(CON05)		NW	SW	20	28	18	E	GW
3	NEOSHO	CONVERSE (HENRY)	(CON04)		NW	SW	20	28	18	E	GW
3	NEOSHO	CONVERSE (HENRY)	(CON08)		NW	SW	20	28	18	E	GW
3	NEOSHO	CONVERSE (HENRY)	(CON09)		NW	SW	20	28	18	E	GW
3	NEOSHO	CONVERSE (HENRY)	(CON10)		NW	SW	20	28	18	E	GW
3	NEOSHO	MIH (HINES)	1	NE	SE	SE	10	28	19	E	GW
3	NEOSHO	SHAW	302	SW	SW	SW	15	28	19	E	SW
3	NEOSHO	SHAW	311	SW	SW	SW	15	28	19	E	SW
3	NEOSHO	SHAW	319	SW	SW	SW	15	28	19	E	SW
3	NEOSHO	SHAW	118	NE	NE	NE	15	28	19	E	SW
3	NEOSHO	SHAW	301	SW	SW	SW	15	28	19	E	SW
3	NEOSHO	Shaw (NE-River)	SHAWRI	SE	SE	NE	16	28	19	E	SW
3	NEOSHO	SHAW	71	SW	SE	NE	21	28	19	E	SW
3	NEOSHO	SHAW	70	NW	NE	SE	21	28	19	E	SW
3	NEOSHO	JOHNS A	2	SW	NW	NE	22	28	19	E	SW
3	NEOSHO	JOHNS A	3	NW	SW	NE	22	28	19	E	SW
3	NEOSHO	JOHNS A	1	SW	NW	NE	22	28	19	E	SW
3	NEOSHO	VAN SICKLE	38	SE	NE	NW	22	28	19	E	SW
3	NEOSHO	VAN SICKLE	36	SE	NE	NW	22	28	19	E	SW
3	NEOSHO	VAN SICKLE	33	SE	NE	NW	22	28	19	E	SW
3	NEOSHO	JOHNS A	7	SW	SW	NE	22	28	19	E	SW
3	NEOSHO	JOHNS A	6	SW	SW	NE	22	28	19	E	SW
3	NEOSHO	JOHNS A	5	SW	SW	NE	22	28	19	E	SW
3	NEOSHO	JOHNS A	7-B	NW	NW	SE	22	28	19	E	SW
3	NEOSHO	VAN SICKLE	17	SW	SE	NW	22	28	19	E	SW
3	NEOSHO	VAN SICKLE	10	NE	NE	SW	22	28	19	E	SW
3	NEOSHO	VAN SICKLE	27	SE	SE	NW	22	28	19	E	SW
3	NEOSHO	VAN SICKLE	32	SE	SW	NW	22	28	19	E	SW
3	NEOSHO	JOHNS A	4	NW	SW	NE	22	28	19	E	SW
3	NEOSHO	VAN SICKLE	34	SE	NE	NW	22	28	19	E	SW

Priority 1 Level B Wells Requiring Action

DIST	COUNTY	LEASE NAME	WELL NO	Q-3	Q-2	Q-1	SEC	TWP	RGE	DIR	TYPE
3	NEOSHO	VAN SICKLE	35	SE	NE	NW	22	28	19	E	SW
3	NEOSHO	VAN SICKLE	37	SE	NE	NW	22	28	19	E	SW
3	NEOSHO	VAN SICKLE	30	NE	NE	SW	22	28	19	E	SW
3	NEOSHO	VAN SICKLE	31	NE	NE	SW	22	28	19	E	SW
3	NEOSHO	VAN SICKLE	28	SE	SW	NW	22	28	19	E	SW
3	NEOSHO	M. K. HEADY	(STR07)		SE	NE	25	28	19	E	GW
3	NEOSHO	M. K. HEADY	(STR10)		SE	NE	25	28	19	E	GW
3	NEOSHO	M. K. HEADY	(KASA1)	NE	NE	SE	25	28	19	E	GW
3	NEOSHO	M. K. HEADY	(STR09)		SE	NE	25	28	19	E	GW
3	NEOSHO	M. K. HEADY	(STR08)		SE	NE	25	28	19	E	GW
3	NEOSHO	M. K. HEADY	(STR02)		SE	NE	25	28	19	E	GW
3	NEOSHO	M. K. HEADY	(STR05)		SE	NE	25	28	19	E	GW
3	NEOSHO	M. K. HEADY	(STR03)		SE	NE	25	28	19	E	GW
3	NEOSHO	M. K. HEADY	(STR06) 2	SE	SE	NE	25	28	19	E	GW
3	NEOSHO	M. K. HEADY	(STR04)		SE	NE	25	28	19	E	GW
3	NEOSHO	BRENEMAN (now BEACHER BROTHERS)	2		N2	NE	32	28	19	E	GW
3	NEOSHO	BRENEMAN (now BEACHER BROTHERS)	1	E2	E2	NE	32	28	19	E	GW
3	NEOSHO	STIMPSON	W 1		W2	SW	15	28	20	E	GW
3	NEOSHO	STIMPSON	W 3		SW	SW	15	28	20	E	GW
3	NEOSHO	STIMPSON	W 2	NE	SW	SW	15	28	20	E	GW
3	NEOSHO	BURRESS	76	NW	NE	SW	29	28	20	E	PS
3	NEOSHO	WHELAN (WHITED)	37			SW	35	28	20	E	GW
3	NEOSHO	WHELAN (WHITED)	09			SW	35	28	20	E	GW
3	NEOSHO	WHELAN (WHITED)	07			SW	35	28	20	E	GW
3	NEOSHO	WHELAN (WHITED)	05			SW	35	28	20	E	GW
3	NEOSHO	WHELAN (WHITED)	01			SW	35	28	20	E	GW
3	NEOSHO	WHELAN (WHITED)	43			SW	35	28	20	E	GW
3	NEOSHO	WHELAN (WHITED)	29			SW	35	28	20	E	GW
3	NEOSHO	WHELAN (WHITED)	41			SW	35	28	20	E	GW
3	NEOSHO	WHELAN (WHITED)	19			SW	35	28	20	E	GW
3	NEOSHO	WHELAN (WHITED)	13			SW	35	28	20	E	GW
3	NEOSHO	WHELAN (WHITED)	38			SW	35	28	20	E	GW
3	NEOSHO	WHELAN (WHITED)	15			SW	35	28	20	E	GW
3	NEOSHO	WHELAN (WHITED)	36			SW	35	28	20	E	GW
3	NEOSHO	WHELAN (WHITED)	04			SW	35	28	20	E	GW
3	NEOSHO	WHELAN (WHITED)	10			SW	35	28	20	E	GW
3	NEOSHO	WHELAN (WHITED)	12			SW	35	28	20	E	GW
3	NEOSHO	WHELAN (WHITED)	14			SW	35	28	20	E	GW
3	NEOSHO	WHELAN (WHITED)	16			SW	35	28	20	E	GW
3	NEOSHO	WHELAN (WHITED)	20			SW	35	28	20	E	GW
3	NEOSHO	WHELAN (WHITED)	45			SW	35	28	20	E	GW
3	NEOSHO	WHELAN (WHITED)	28			SW	35	28	20	E	GW
3	NEOSHO	WHELAN (WHITED)	39			SW	35	28	20	E	GW
3	NEOSHO	WHELAN (WHITED)	24			SW	35	28	20	E	GW
3	NEOSHO	WHELAN (WHITED)	25			SW	35	28	20	E	GW
3	NEOSHO	WHELAN (WHITED)	11			SW	35	28	20	E	GW
3	NEOSHO	WHELAN (WHITED)	27			SW	35	28	20	E	GW
3	NEOSHO	WHELAN (WHITED)	08			SW	35	28	20	E	GW
3	NEOSHO	WHELAN (WHITED)	35			SW	35	28	20	E	GW
3	NEOSHO	WHELAN (WHITED)	21			SW	35	28	20	E	GW
3	NEOSHO	WHELAN (WHITED)	22			SW	35	28	20	E	GW
3	NEOSHO	WHELAN (WHITED)	23			SW	35	28	20	E	GW
3	NEOSHO	WHELAN (WHITED)	44			SW	35	28	20	E	GW
3	NEOSHO	WHELAN (WHITED)	17			SW	35	28	20	E	GW
3	NEOSHO	WHELAN (WHITED)	32			SW	35	28	20	E	GW
3	NEOSHO	WHELAN (WHITED)	33			SW	35	28	20	E	GW

Priority 1 Level B Wells Requiring Action

DIST	COUNTY	LEASE NAME	WELL NO	Q-3	Q-2	Q-1	SEC	TWP	RGE	DIR	TYPE
3	NEOSHO	WHELAN (WHITED)	42			SW	35	28	20	E	GW
3	NEOSHO	WHELAN (WHITED)	34			SW	35	28	20	E	GW
3	NEOSHO	WHELAN (WHITED)	26			SW	35	28	20	E	GW
3	NEOSHO	WHELAN (WHITED)	02			SW	35	28	20	E	GW
3	NEOSHO	WHELAN (WHITED)	06			SW	35	28	20	E	GW
3	NEOSHO	WHELAN (WHITED)	40			SW	35	28	20	E	GW
3	NEOSHO	WHELAN (WHITED)	30			SW	35	28	20	E	GW
3	NEOSHO	WHELAN (WHITED)	31			SW	35	28	20	E	GW
3	NEOSHO	WHELAN (WHITED)	46			SW	35	28	20	E	GW
3	NEOSHO	WHELAN (WHITED)	03			SW	35	28	20	E	GW
3	NEOSHO	WHELAN (WHITED/KENNEDY)	B-1		NW	SW	35	28	20	E	GW
3	NEOSHO	WHELAN (WHITED)	18			SW	35	28	20	E	GW
3	NEOSHO	HECK (now Mark Smith)	B	W2	W2	NE	17	29	21	E	GW
3	NEOSHO	HECK (now Mark Smith)	A	W2	W2	NE	17	29	21	E	GW
3	NEOSHO	HECK (now Mark Smith)	C	W2	W2	NE	17	29	21	E	GW
3	NEOSHO	HECK (now Mark Smith)	D	W2	W2	NE	17	29	21	E	GW
3	NEOSHO	HECK (now Mark Smith)	E	W2	W2	NE	17	29	21	E	GW
3	NEOSHO	HECK (now Mark Smith)	G	W2	W2	NE	17	29	21	E	GW
3	NEOSHO	HECK (now Mark Smith)	I	W2	W2	NE	17	29	21	E	GW
3	NEOSHO	HECK (now Mark Smith)	F	W2	W2	NE	17	29	21	E	GW
3	NEOSHO	HECK (now Mark Smith)	H	W2	W2	NE	17	29	21	E	GW
3	NEOSHO	McCLARNAN (now Mark Smith)	C	E2	W2	NE	17	29	21	E	GW
3	NEOSHO	McCLARNAN (now Mark Smith)	B	E2	W2	NE	17	29	21	E	GW
3	NEOSHO	McCLARNAN (now Mark Smith)	A	E2	W2	NE	17	29	21	E	GW
3	NEOSHO	HORTON (LECK)	10		W2	SE	30	30	18	E	GW
3	NEOSHO	BURLINGAME (LECK)	(FLEC04)		E2	SW	30	30	18	E	GW
3	NEOSHO	BURLINGAME (LECK)	(FLEC03)		E2	SW	30	30	18	E	GW
3	NEOSHO	BURLINGAME (LECK)	(FLEC02)		E2	SW	30	30	18	E	GW
3	NEOSHO	HORTON (LECK)	09		W2	SE	30	30	18	E	GW
3	NEOSHO	HORTON (LECK)	11		W2	SE	30	30	18	E	GW
3	NEOSHO	HORTON (LECK)	12		W2	SE	30	30	18	E	GW
3	NEOSHO	BURLINGAME (LECK)	(FLEC01)		E2	SW	30	30	18	E	GW
3	NEOSHO	HORTON (LECK)	03		W2	SE	30	30	18	E	GW
3	NEOSHO	BURLINGAME (LECK)	X		E2	SW	30	30	18	E	GW
3	NEOSHO	HORTON (LECK)	02		W2	SE	30	30	18	E	GW
3	NEOSHO	HORTON (LECK)	04		W2	SE	30	30	18	E	GW
3	NEOSHO	HORTON (LECK)	05		W2	SE	30	30	18	E	GW
3	NEOSHO	HORTON (LECK)	06		W2	SE	30	30	18	E	GW
3	NEOSHO	HORTON (LECK)	08		W2	SE	30	30	18	E	GW
3	NEOSHO	HORTON (LECK)	07		W2	SE	30	30	18	E	GW
3	NEOSHO	HORTON (LECK)	01		W2	SE	30	30	18	E	GW
3	WILSON	TRAVIS MILLER	(MILOW7)			SW	30	27	16	E	GW
3	WILSON	TRAVIS MILLER	(MILOW5)			SW	30	27	16	E	GW
3	WILSON	TRAVIS MILLER	(MILOW2)			SW	30	27	16	E	GW
3	WILSON	TRAVIS MILLER	(MILOW1)			SW	30	27	16	E	GW
3	WILSON	TRAVIS MILLER	(MILOW6)			SW	30	27	16	E	GW
3	WILSON	TRAVIS MILLER	(MILOW4)			SW	30	27	16	E	GW
3	WILSON	TRAVIS MILLER	(MILOW3)			SW	30	27	16	E	GW
3	WILSON	MILLER (HYDORN 'A')	A 1	NE	NE	NE	27	27	17	E	GW
3	WILSON	FOLGER	KCAF 10	NW	NW	NW	36	28	16	E	GW
3	WILSON	STOVER ANDER	B 11	NW	NW	SW	3	28	17	E	GW
3	WILSON	STOVER ANDER	B 12	SW	NW	SW	3	28	17	E	GW
3	WILSON	J H ARMSTRONG	1	SE	NE	NE	11	29	14	E	GW
3	WILSON	Whiteside	WHIO1	NE	NW	SW	12	30	15	E	GW
3	WILSON	Frankenberry	FRA01	NE	NE	NE	14	30	15	E	GW
3	WILSON	CRAWFORD/GRAHAM	(11)	NW	NE	SW	7	30	16	E	GW

Priority 1 Level B Wells Requiring Action

DIST	COUNTY	LEASE NAME	WELL NO	Q-3	Q-2	Q-1	SEC	TWP	RGE	DIR	TYPE
3	WILSON	CRAWFORD/GRAHAM	(13)	NW	NE	SW	7	30	16	E	GW
3	WILSON	CRAWFORD/GRAHAM	(08)	NE	NW	SW	7	30	16	E	GW
3	WILSON	CRAWFORD/GRAHAM	(06)	SW	SW	NW	7	30	16	E	GW
3	WILSON	CRAWFORD/GRAHAM	(05)	SW	SW	NW	7	30	16	E	GW
3	WILSON	CRAWFORD/GRAHAM	(04)	NW	NW	SW	7	30	16	E	GW
3	WILSON	CRAWFORD/GRAHAM	(03)	NE	NW	SW	7	30	16	E	GW
3	WILSON	CRAWFORD/GRAHAM	(01)	SW	NW	SW	7	30	16	E	GW
3	WILSON	CRAWFORD/GRAHAM	(14)	NW	NE	SW	7	30	16	E	GW
3	WILSON	ARGO-FRANKENBERRY (not Banc)	1A		E2	SW	8	30	16	E	GW
3	WILSON	ARGO-FRANKENBERRY (not Banc)	04		E2	SW	8	30	16	E	GW
3	WILSON	ARGO-FRANKENBERRY (not Banc)	03		E2	SW	8	30	16	E	GW
3	WILSON	ARGO-FRANKENBERRY (not Banc)	02		E2	SW	8	30	16	E	GW
3	WILSON	ARGO-FRANKENBERRY (not Banc)	4A		E2	SW	8	30	16	E	GW
3	WILSON	ARGO-FRANKENBERRY (not Banc)	3A		E2	SW	8	30	16	E	GW
3	WILSON	ARGO-FRANKENBERRY (not Banc)	2A		E2	SW	8	30	16	E	GW
3	WILSON	ARGO-FRANKENBERRY (not Banc)	01		E2	SW	8	30	16	E	GW
3	WILSON	HANNA (not Hoobler)	(HOO-02)	NW	SW	NW	17	30	16	E	GW
3	WILSON	MOORE	(MOO-01)		SE	NE	17	30	16	E	GW
3	WILSON	Chamberlin	CHA02	NE	SW	NE	17	30	16	E	GW
3	WILSON	MOORE	(MOO-04)		SE	NE	17	30	16	E	GW
3	WILSON	MOORE	(MOO-02)		SE	NE	17	30	16	E	GW
3	WILSON	MOORE	(MOO-03)		SE	NE	17	30	16	E	GW
3	WILSON	Chamberlin	CHA01	SW	NW	NE	17	30	16	E	GW
3	WILSON	LOUR	2	NE	NW	SE	20	30	16	E	PS
3	WILSON	LOUR	1	NW	NW	SE	20	30	16	E	PS
3	WILSON	MAYHOOD (not Berryman)	01	SE	SE	NW	20	30	16	E	GW
3	WILSON	MAYHOOD (not Berryman)	03	SE	SE	NW	20	30	16	E	GW
3	WILSON	MAYHOOD (not Berryman)	02	SE	SE	NW	20	30	16	E	GW
3	WILSON	Hunnicut	HUN02	SE	SW	SE	34	30	17	E	GW
3	WOODSON	ELLIS	1-SWD	SE	SW	SW	5	24	17	E	GW
3	WOODSON	WEBER	HEMI 1	SE	SE	NW	18	24	17	E	GW
3	WOODSON	Ashlock/NORDMEYER	(ASH11)	SE	SW	SE	14	25	13	E	GW
3	WOODSON	LYLE/Bernard	(ASH02)	SW	SW	NW	14	25	13	E	GW
3	WOODSON	Ashlock/Mason	(ASH03)	NW	NW	SW	14	25	13	E	GW
3	WOODSON	Ashlock/Mason	(ASH04)	NE	NW	SW	14	25	13	E	GW
3	WOODSON	Ashlock/Mason	(ASH05)	NE	NW	SW	14	25	13	E	GW
3	WOODSON	Ashlock/NORDMEYER	(ASH06)	NW	NE	SW	14	25	13	E	GW
3	WOODSON	LYLE/Bernard	(ASH01)	SW	SW	NW	14	25	13	E	GW
3	WOODSON	Laidlaw	LAI04	NE	SE	NE	2	26	15	E	GW
3	WOODSON	Laidlaw	LAI03	NE	SE	NE	2	26	15	E	GW
4	BARTON	HOGAN	1	NE	NE	NW	12	17	11	W	GW
4	BARTON	MIKE HEKELE	1	E2	NW	SW	25	17	12	W	GW
4	BARTON	SCHMIDT	1	SW	SW	NE	7	17	14	W	GW
4	BARTON	HOOD	1	S2	SE	SW	10	20	12	W	GW
4	CHEYENNE	HAWTHORNE TOPPING	11-7	W2	NW	NW	7	2	40	W	GW
4	CHEYENNE	HOLLIMAN	1-5		SE	SE	5	3	39	W	GW
4	CHEYENNE	KANEL	1-9			SW	9	3	39	W	GW
4	CHEYENNE	LININ	21-23	E2	NE	NW	23	4	38	W	GW
4	DECATUR	ATHERTON	7	NE	NW	SW	5	1	26	W	GW
4	DECATUR	ATHERTON	4			SW	5	1	26	W	GW
4	DECATUR	ATHERTON AX	10		E2	SW	5	1	26	W	GW
4	DECATUR	ATHERTON	1		SE	SW	5	1	26	W	GW
4	DECATUR	POWELL	2	NE	NE	SE	6	1	26	W	GW
4	DECATUR	POWELL	PX-3	SE	SE	SE	6	1	26	W	GW
4	DECATUR	POWELL	PX-5	SW	SE	SE	6	1	26	W	GW
4	DECATUR	POWELL TWIN	PX-4	SE	NE	SE	6	1	26	W	GW

Priority 1 Level B Wells Requiring Action

DIST	COUNTY	LEASE NAME	WELL NO	Q-3	Q-2	Q-1	SEC	TWP	RGE	DIR	TYPE
4	DECATUR	REEVES	13-10		NW	SE	13	2	28	W	GW
4	DECATUR	GILLESPIE	2-10	SE	SW	NE	10	3	27	W	GW
4	ELLIS	HALL	2	NW	SW	NE	17	11	19	W	GW
4	GRAHAM	WORCESTER	05	S2	NW	NW	23	7	22	W	GW
4	GRAHAM	HOLZHAUER B	5	NW	NE	NE	26	9	22	W	GW
4	GRAHAM	KNOLL 'B'	1	NW	NW	NE	14	10	25	W	GW
4	GRAHAM	KNOLL 'B'	2-SWDW	E2	NW	NE	14	10	25	W	GW
4	PHILLIPS	KEESEE	31-2		NW	NE	31	5	17	W	GW
4	RAWLINS	WILHELM UNIT	18		E2	SE	17	1	32	W	GW
4	RAWLINS	WILHELM UNIT	13	NE	SE	NW	20	1	32	W	GW
4	RAWLINS	WILHELM UNIT	5		SE	NW	20	1	32	W	GW
4	RAWLINS	WILHELM UNIT	5		SE	NW	21	1	32	W	GW
4	RAWLINS	WILHELM UNIT	14	NE	SW	SW	21	1	32	W	GW
4	RAWLINS	KASTENS A	1		SE	NE	32	1	32	W	GW
4	RAWLINS	BROWN	1	C	SW	SW	1	5	31	W	GW
4	ROOKS	MCLAUGHLIN	1	SW	SE	SE	24	7	18	W	GW
4	ROOKS	MARY ESTHER	1	NE	SW	NW	36	7	19	W	GW
4	ROOKS	SCHINDLER	1-C	SW	SW	NW	17	8	17	W	GW
4	ROOKS	SCHINDLER	3-SWD	NW	NW	NW	17	8	17	W	GW
4	ROOKS	MEYERS-SWD	2-OWWO	SE	NE	NW	10	9	18	W	GW
4	ROOKS	MEYERS-OWWO	1-OWWO	NE	SE	NW	10	9	18	W	GW
4	ROOKS	BERLAND	1	W2	W2	SW	20	10	19	W	GW
4	RUSSELL	CLAUSSEN	1-27	SW	SW	SE	27	12	14	W	GW
4	RUSSELL	KRUG FARMS	1	NW	NE	NW	18	13	14	W	GW
4	RUSSELL	DUMLER	3	SW	NW	SW	23	13	14	W	GW
4	RUSSELL	EHRlich	1	NE	NE	SE	28	13	14	W	GW
4	RUSSELL	BROWN 'B'	6-A	N2	SW	NE	31	13	14	W	GW
4	RUSSELL	BOXBERGER 'B'	4	N2	SW	NW	32	13	14	W	GW
4	RUSSELL	HENRY BOXBERGER	4	SE	NW	NE	35	13	14	W	GW
4	RUSSELL	BOXBERGER	1	SW	SE	NE	36	13	15	W	GW
4	RUSSELL	RUSCH	2-SWD		E2	NE	29	14	14	W	GW
4	RUSSELL	CRAMM 'A'	1	NW	SE	SE	11	14	15	W	GW
4	RUSSELL	NIEDENTHAL	3-SWD	NE	SE	SE	14	14	15	W	GW
4	RUSSELL	HILL E	1	W2	NW	NE	20	15	13	W	GW
4	RUSSELL	HILL	1	SE	SW	NE	20	15	13	W	GW
4	RUSSELL	HOFFMAN	1-SWD	SE	SW	SE	26	15	14	W	GW
4	SHERIDAN	HAFFNER	4	NE	SE	NW	7	9	26	W	GW
4	SHERIDAN	STERRETT	1	SW	NE	NW	36	9	27	W	GW
4	SHERMAN	LEONARD	1-29	SW	SW	SW	29	7	39	W	GW
4	SHERMAN	TOPLIFF (?PIZEL GAS)	1-10	C	NW	SE	10	9	40	W	GW
4	SHERMAN	GANNON	2	NW	SE	NW	2	9	41	W	GW
4	SHERMAN	GANNON	1		SE	NW	2	9	41	W	GW
4	SHERMAN	SQI FARMS INC.	1	NE	NE	NE	3	9	41	W	GW
4	SHERMAN	SQI FARMS INC.	2	SE	SE	NE	3	9	41	W	GW
4	SHERMAN	GANNON	3	NW	NW	NW	11	9	41	W	GW
4	SHERMAN	PARISH	1	NE	NE	NW	18	9	41	W	GW
4	SHERMAN	PARISH	S1-24	NW	NW	NE	18	9	41	W	GW
4	TREGO	PFEIFER	1	SE	NE	SW	36	11	34	W	GW
4	TREGO	HLADEK	#1-26	SE	NW	NW	26	12	25	W	GW
4	TREGO	PFIEFER	1	SW	NE	SW	28	13	22	W	GW
4	WALLACE	HOLCOMB	1	C	NW	NW	16	13	39	W	GW
4	WALLACE	THIEDE (SWD)	1-SWD	SW	SW	SW	28	13	39	W	GW
4	WALLACE	FISHER SW-2	2	NW	NW	NW	33	13	39	W	GW
4	WALLACE	WILLIAMS	1	NW	SE	NW	10	14	39	W	GW
4	WALLACE	FRY	1	SE	NW	SW	13	14	39	W	GW
4	WALLACE	LYNDALL	1	NE	SW	SW	14	14	39	W	GW

Priority 1 Level B Wells Requiring Action

DIST	COUNTY	LEASE NAME	WELL NO	Q-3	Q-2	Q-1	SEC	TWP	RGE	DIR	TYPE
4	WALLACE	LARSON	2	NE	NE	SE	15	14	39	W	GW
4	WALLACE	GRANDVIEW FARMS	1	NE	NW	NW	24	14	40	W	GW

Priority 1 Level C Wells Requiring Action

DIST	COUNTY	LEASE NAME	WELL NO	Q-3	Q-2	Q-1	SEC	TWP	RGE	DIR	TYPE
1	BARBER	FRAME A	2	NE	SW	NE	3	30	13	W	GW
1	BARBER	ANGEL	6	NE	SW	NW	1	33	14	W	GW
1	BARBER	ANGEL	1	C	NE	SE	2	33	14	W	GW
1	BARBER	ANGEL	5	SW	SW	SE	2	33	14	W	GW
1	BARBER	ANGEL	4	E2	W2	SE	2	33	14	W	GW
1	BARBER	ANGEL	3		SE	SE	2	33	14	W	GW
1	BARBER	ANGEL	2	C	SW	SE	2	33	14	W	GW
1	BARBER	SHELLHAMMER (NORMAN)	1	SE	SE	SE	11	34	10	W	GW
1	BARBER	GRICE	1-5	S2	NW	SE	5	34	12	W	GW
1	CLARK	BERRYMAN A	1	NW	SW	NE	22	31	21	W	GW
1	COMANCHE	BERGNER	1-16		SW	SW	16	32	18	W	GW
1	GREELEY	SETTLE-OWWO	2	NE	NW	NE	26	18	43	W	GW
1	GREELEY	KOEHN	1	NE	NW	NW	11	19	43	W	GW
1	GREELEY	HOUSTON	1		C	NE	24	20	41	W	GW
1	HAMILTON	SIMON	1	NW	NW	SE	19	22	42	W	GW
1	HAMILTON	HELFRICH	4	SW	NE	SE	6	25	42	W	GW
1	HODGEMAN	GOEBEL OWWO	T-1		NW	NE	1	22	24	W	GW
1	KEARNY	ADAMSON	1		C	NW	22	21	36	W	GW
1	KEARNY	ETHEL	1		C	SE	5	22	38	W	GW
1	KEARNY	ELOISE	1	SW	NE	NW	28	22	38	W	GW
1	KEARNY	BROWNE	1-2	SE	NW	SE	8	25	37	W	GW
1	LANE	PARR	27-1	NE	SE	SW	27	16	27	W	GW
1	LANE	PARR	28-1	SW	SE	SE	28	16	27	W	GW
1	NESS	IRVIN TRUST 'HE'	1-13	NW	SW	NE	13	16	21	W	GW
1	NESS	PUGH	1	SE	NE	NW	14	16	21	W	GW
1	PAWNEE	FROETSCHNER	1-22	SW	SW	SW	22	22	17	W	GW
1	PRATT	WOOD	2	NE	NE	NE	18	26	15	W	GW
1	PRATT	STUDER	2-A	W2	E2	NW	9	27	12	W	GW
1	PRATT	STUDER	1-A	NE	NE	NW	9	27	12	W	GW
1	PRATT	STUDER A	4	NE	SW	NW	9	27	12	W	GW
1	PRATT	STUDER A	3	SE	SE	NW	9	27	12	W	GW
1	SEWARD	VIRGINIA LEE	1	SW	NW	NE	31	32	34	W	GW
1	SEWARD	PRIEFERT	1		C	NE	9	34	34	W	GW
1	SEWARD	GROTHE	18-1	SW	SW	NW	18	34	34	W	GW
1	STAFFORD	MCMILLAN	4		NW	NW	34	24	12	W	GW
1	STAFFORD	RFO KOELSCH	25-1	NE	SE	SW	25	24	14	W	GW
1	STAFFORD	PRESCOTT	25-6	SE	NW	SE	25	24	14	W	GW
1	STAFFORD	CURTIS A	1	SE	NE	SW	20	25	13	W	GW
1	STAFFORD	WILSON G	1	SE	NE	SE	24	25	15	W	GW
1	STANTON	KRUM	1		NE	SW	24	30	42	W	GW
1	WICHITA	ROTH	1			SW	35	18	37	W	GW
2	BUTLER	L W ROBISON	18A	SE	SE	NW	18	25	5	E	GW
2	BUTLER	KEIGHLEY UNIT	1-B	C	W2	NW	23	27	7	E	GW
2	BUTLER	LUCAS	3	SE	SW	SW	6	27	8	E	GW
2	BUTLER	HOLLIS	4	SE	NE	NW	29	29	4	E	GW
2	BUTLER	LATHAM CATTLE CO	3	NW	SE	SE	21	29	8	E	GW
2	BUTLER	LATHAM CATTLE CO	11	SW	NW	SE	21	29	8	E	GW
2	BUTLER	LATHAM CATTLE CO	6	SE	NW	SE	21	29	8	E	GW
2	BUTLER	LATHAM CATTLE CO	4	NW	SW	SE	21	29	8	E	GW
2	BUTLER	LATHAM CATTLE CO	2	NE	SW	SE	21	29	8	E	GW
2	BUTLER	LATHAM CATTLE CO	5	NE	SE	SW	21	29	8	E	GW
2	CHASE	MULVANE RANCH	36-11	SE	NE	NW	36	18	7	E	GW
2	CHASE	PFIEFFER & SMITH	3	NE	SW	NE	8	19	6	E	GW
2	CHASE	PFIEFFER & SMITH	2	NE	SW	NE	8	19	6	E	GW
2	CHASE	PFIEFFER & SMITH	1	SE	SW	NE	8	19	6	E	GW
2	CHASE	DONAHUE	18-2D	SE	NW	NE	18	19	6	E	GW

Priority 1 Level C Wells Requiring Action

DIST	COUNTY	LEASE NAME	WELL NO	Q-3	Q-2	Q-1	SEC	TWP	RGE	DIR	TYPE
2	CHASE	DONAHUE	18-1	SE	SW	NE	18	19	6	E	GW
2	CHASE	GIGER	4	N2	NW	SW	28	19	7	E	GW
2	CHASE	EVANS	1	NE	NE	SE	23	22	9	E	GW
2	COWLEY	WHITEMAN TWIN	1	NE	SW	SE	10	30	7	E	GW
2	COWLEY	WOMACKS	2	NW	SW	NW	15	30	7	E	GW
2	COWLEY	WOMACKS	3	NE	SW	NW	15	30	7	E	GW
2	COWLEY	WHITEMAN	1	SW	NW	NE	15	30	7	E	GW
2	COWLEY	WOMACKS	1	SW	NW	NW	15	30	7	E	GW
2	COWLEY	DAVIS	2	NE	SE	NE	16	30	7	E	GW
2	COWLEY	JONES	1	N2	NW	SW	28	30	7	E	GW
2	COWLEY	SHOUP	1	SE	NW	SW	18	31	3	E	GW
2	COWLEY	FRANK	1	S2	SE	NW	21	31	4	E	GW
2	COWLEY	WILLIAMS	2	N2	N2	SE	25	31	5	E	GW
2	COWLEY	WILLIAMS	1	NW	NE	SE	25	31	5	E	GW
2	COWLEY	WILLIAMS	3	NW	NE	SE	25	31	5	E	GW
2	COWLEY	MCMINN	1		SE	NW	9	31	6	E	GW
2	COWLEY	BRUNNER	1	SW	SE	SW	34	31	6	E	GW
2	COWLEY	FRIEDEL WALKER	5			W2	32	31	8	E	GW
2	COWLEY	LUMBERT	1-A	NW	NW	SW	7	32	5	E	GW
2	COWLEY	FRIDEL-WALKER	4	SE	SE	SE	18	32	8	E	GW
2	COWLEY	CHAPIN	2		NW	SE	20	33	4	E	GW
2	COWLEY	HITTLE	1D	E2	NE	NE	20	33	4	E	GW
2	COWLEY	CHAPIN (not CHAPMAN)	1A	NE	NE	SE	20	33	4	E	GW
2	COWLEY	KELLY	1	NW	SW	NE	29	33	4	E	GW
2	COWLEY	KELLY	1A	SW	NW	NE	29	33	4	E	GW
2	COWLEY	BIRDZELL	1	NE	NE	SE	32	33	4	E	GW
2	COWLEY	BIRDZELL	1D	NE	NE	NE	32	33	4	E	GW
2	COWLEY	Kadau	14-1		SE	SW	14	33	5	E	GW
2	COWLEY	KADAU	23-1	NE	SE	NW	23	33	5	E	GW
2	COWLEY	SAM MILLER	1	NW	SE	NW	24	33	5	E	GW
2	COWLEY	GORDON	5		NW	NE	13	33	6	E	GW
2	COWLEY	GORDON	2	NE	NW	NE	13	33	6	E	GW
2	COWLEY	GORDON	1	NE	NW	NE	13	33	6	E	GW
2	COWLEY	HAMMER	1	SE	SE	SE	21	33	6	E	GW
2	COWLEY	HAMMER	2	NW	SW	SW	22	33	6	E	GW
2	COWLEY	SNYDER F	7				19	33	8	E	GW
2	COWLEY	SNYDER G	2	SE	NE	SW	19	33	8	E	GW
2	COWLEY	FIRST NATIONAL BANK	1	E2	NE	NE	30	33	8	E	GW
2	COWLEY	HITTLE	1	CE	NE	NE	21	34	4	E	PS
2	COWLEY	HICKMAN A	1	NW	SE	SE	28	34	5	E	GW
2	COWLEY	WALL	2		SE	NE	7	35	3	E	GW
2	COWLEY	WALL	1		NE	NE	7	35	3	E	GW
2	COWLEY	PETERS	2	SE	SE	NE	8	35	3	E	GW
2	COWLEY	PETERS	1	NW	NW	NE	8	35	3	E	GW
2	HARPER	WILLIAMS	1		NW	SE	35	31	7	W	GW
2	HARPER	HUNTER-JOHNSON	2-14	NW	NE	SE	14	32	6	W	GW
2	HARPER	PRAIRIE FIRE	1	SE	SE	NW	29	33	9	W	GW
2	HARPER	CARR D	1-3	NW	SE	NE	3	34	6	W	GW
2	HARPER	WILCOX	4	W2	W2	NW	15	34	6	W	GW
2	HARPER	WILCOX	5	NW	NW	NW	15	34	6	W	GW
2	HARPER	WILLIAMS	1-A-16	SE	SW	NE	15	35	5	W	GW
2	HARPER	WILLIAMS B	1-15	S2	NE	SW	15	35	5	W	GW
2	HARPER	WILLIAMS	1-A-15	SE	SW	NE	15	35	5	W	GW
2	HARVEY	THORNTON	1	N2	NW	SE	5	23	3	W	GW
2	KINGMAN	HANDKINS B	1		NE	SE	20	27	5	W	GW
2	KINGMAN	SHORE A	1-OWWO	NW	SE	NW	25	30	6	W	GW

Priority 1 Level C Wells Requiring Action

DIST	COUNTY	LEASE NAME	WELL NO	Q-3	Q-2	Q-1	SEC	TWP	RGE	DIR	TYPE
2	MARION	CARLSON	8	SW	SE	SE	25	18	5	E	GW
2	MARION	CARLSON	7	NW	SE	SE	25	18	5	E	GW
2	MARION	CARLSON	5	NW	NE	SE	25	18	5	E	GW
2	MARION	CARLSON	4	NE	NE	SE	25	18	5	E	GW
2	MARION	CARLSON	3	SE	NE	SE	25	18	5	E	GW
2	MARION	CARLSON	2	NE	SE	SE	25	18	5	E	GW
2	MARION	CARLSON	6	SW	NE	SE	25	18	5	E	GW
2	MARION	CARLSON	1	SE	SE	SE	25	18	5	E	GW
2	MCPHERSON	EDWARD TOLLE	2			SW	21	17	1	W	GW
2	MCPHERSON	NETTIE ANDERSON	1	SW	SW	SW	21	17	1	W	GW
2	MCPHERSON	LUNDSTROM	2	NW	SE	NW	6	18	3	W	GW
2	MCPHERSON	SWABBY	1	C	SE	SE	3	19	5	W	PS
2	MORRIS	KENDALL	1	SE	NW	NE	14	15	5	E	GW
2	MORRIS	GATEWOOD	2	C	SW	NW	16	17	7	E	PS
2	MORRIS	GATEWOOD	1	C	SE	NW	16	17	7	E	PS
2	MORRIS	LONDON	A-2	C	SE	SW	18	17	7	E	PS
2	MORRIS	LONDON	3	C	NE	NW	18	17	7	E	PS
2	MORRIS	LONDON	1	C	SW	NE	18	17	7	E	PS
2	MORRIS	LONDON	5	C	NW	NE	18	17	7	E	PS
2	MORRIS	LONDON	2	C	SE	NW	18	17	7	E	PS
2	REPUBLIC	MOORE	1			SE	26	2	5	W	GW
2	RICE	HOELSCHER	1	W2	NE	SW	34	18	10	W	PS
2	RICE	COLEMAN	1	NW	NE	NE	16	19	10	W	GW
2	RICE	BAKER A	1	SW	SE	SE	21	20	7	W	GW
2	RICE	BLEW	1	SW	SW	SE	1	21	6	W	GW
2	RICE	HALTOM-WELLMAN	1	SE	NW	NE	32	21	9	W	GW
2	SALINE	WAYNE OBORG	1	SW	NE	NE	35	15	4	W	GW
2	SEDGWICK	JUDITH J. LYGRISSE	1		NW	SW	12	26	2	E	GW
2	SEDGWICK	LYGRISSE	1	SW	NW	NE	22	26	2	E	GW
2	SUMNER	D DYER	1-7	N2	NE	SW	7	30	1	W	GW
2	SUMNER	AIRPORT	6-A	SE	NE	SW	36	34	2	E	PS
2	SUMNER	Buresh	17-1HM	E2	E2	NE	17	34	3	W	GW
2	SUMNER	OWEN	1	SE	SW	NE	2	35	1	E	GW
2	SUMNER	RFO YEAROUT	2-1	NW	NW	SW	2	35	1	W	GW
2	SUMNER	WHITE	1-5		SW	SW	5	35	1	E	GW
2	SUMNER	AUSTIN/MALC	1-C	C	SW	SE	9	35	1	E	GW
2	SUMNER	BERLINE/MALC LD	1-9		NE	SW	9	35	1	E	GW
2	SUMNER	AUSTIN	2-9	C	SW	SE	9	35	1	E	GW
2	SUMNER	SMITH	1-A	SW	SW	NE	12	35	2	E	GW
3	ALLEN	KIPP	2	SE	SE	NE	23	23	17	E	GW
3	ALLEN	KIPP	1	SE	SE	NE	23	23	17	E	GW
3	ALLEN	CLEAVER (CARL LAGALLE)	1-SWD	SE	SW	SE	20	23	18	E	GW
3	ALLEN	TURNER	01		SW	NE	29	23	18	E	GW
3	ALLEN	TURNER	11		SW	NE	29	23	18	E	GW
3	ALLEN	TURNER	14		SW	NE	29	23	18	E	GW
3	ALLEN	TURNER	02		SW	NE	29	23	18	E	GW
3	ALLEN	TURNER			SW	NE	29	23	18	E	GW
3	ALLEN	TURNER			SW	NE	29	23	18	E	GW
3	ALLEN	TURNER			SW	NE	29	23	18	E	GW
3	ALLEN	TURNER			SW	NE	29	23	18	E	GW
3	ALLEN	TURNER			SW	NE	29	23	18	E	GW
3	ALLEN	TURNER	13		SW	NE	29	23	18	E	GW
3	ALLEN	CARPENTER	2	SE	SE	NE	25	23	19	E	GW
3	ALLEN	PAUL THOLEN	11	SE	NW	SW	34	23	21	E	GW
3	ALLEN	PAUL THOLEN	9	SW	SW	SW	34	23	21	E	GW
3	ALLEN	PAUL THOLEN	8	SW	NE	SW	34	23	21	E	GW
3	ALLEN	PAUL THOLEN	7	SW	NW	SW	34	23	21	E	GW

Priority 1 Level C Wells Requiring Action

DIST	COUNTY	LEASE NAME	WELL NO	Q-3	Q-2	Q-1	SEC	TWP	RGE	DIR	TYPE
3	ALLEN	PAUL THOEN	6	NE	SE	SW	34	23	21	E	GW
3	ALLEN	PAUL THOLEN	5	SW	SW	SW	34	23	21	E	GW
3	ALLEN	PAUL THOLEN	9	NE	SW	SW	34	23	21	E	GW
3	ALLEN	BROWER	2		NE	NE	1	24	18	E	GW
3	ALLEN	BROWER	1		NE	NE	1	24	18	E	GW
3	ALLEN	BROWER	3		NE	NE	1	24	18	E	GW
3	ALLEN	ROBERT THOLEN	4	SE	NE	SE	13	24	20	E	GW
3	ALLEN	ROBERT THOLEN	2	NW	SE	SE	13	24	20	E	GW
3	ALLEN	GARRETT	6	NE	SE	NE	5	24	21	E	GW
3	ALLEN	GARRETT	6	NW	SE	NE	5	24	21	E	GW
3	ALLEN	GARRETT	5	SE	NE	NE	5	24	21	E	GW
3	ALLEN	GARRETT	4	SW	NE	NE	5	24	21	E	GW
3	ALLEN	GARRETT	3	SW	NE	NE	5	24	21	E	GW
3	ALLEN	GARRETT	2	SW	NW	NE	5	24	21	E	GW
3	ALLEN	GARRETT	7	NW	SE	NE	5	24	21	E	GW
3	ALLEN	MALEY	K-2			SE	16	24	21	E	GW
3	ALLEN	MALEY	K-1			SE	16	24	21	E	GW
3	ALLEN	MALEY	2		SE	SW	16	24	21	E	GW
3	ALLEN	MALEY	1		SE	SW	16	24	21	E	GW
3	ALLEN	RHOTON	1	NE	SE	SE	21	24	21	E	GW
3	ALLEN	RHOTON	A-2	SE	SE	SE	21	24	21	E	GW
3	ALLEN	M WORKS	4	NE	NE	SW	23	25	17	E	GW
3	ALLEN	VAN HORN	A-1	NW	SW	SW	24	25	17	E	GW
3	ALLEN	VAN HORN (DUANE AND ERMA)	2	NW	NW	SW	24	25	17	E	GW
3	ALLEN	VAN HORN (D AND C)	1	NW	NW	SW	24	25	17	E	GW
3	ALLEN	TAYLOR	2	NW	NW	SE	6	25	18	E	GW
3	ALLEN	WILES 1	1	SE	NE	SW	21	25	18	E	GW
3	ALLEN	WILES 1	3	SE	NE	SW	21	25	18	E	GW
3	ALLEN	NELSON	?			NW	35	25	18	E	GW
3	ALLEN	HENRY	1	SW	SW	NW	8	25	19	E	GW
3	ALLEN	MORRISON	1			SE	5	25	21	E	GW
3	ALLEN	MORRISON	2			SE	5	25	21	E	GW
3	ALLEN	MORRISON	3			SE	5	25	21	E	GW
3	ALLEN	MORRISON	4			SE	5	25	21	E	GW
3	ALLEN	MORRISON	5			SE	5	25	21	E	GW
3	ALLEN	LARSON FARMS	W 3	SE	SE	NW	32	25	21	E	GW
3	ALLEN	FREDERICK	04	SW	SE	NW	14	26	17	E	GW
3	ALLEN	FREDERICK	17	S2	SE	NW	14	26	17	E	GW
3	ALLEN	FREDERICK	10	SE	SE	NW	14	26	17	E	GW
3	ALLEN	FREDERICK	03	SW	SE	NW	14	26	17	E	GW
3	ALLEN	FREDERICK	05	SW	SE	NW	14	26	17	E	GW
3	ALLEN	FREDERICK	06	SW	SW	NW	14	26	17	E	GW
3	ALLEN	FREDERICK	07	SW	SW	NW	14	26	17	E	GW
3	ALLEN	FREDERICK	08	NW	SE	NW	14	26	17	E	GW
3	ALLEN	FREDERICK	09	SE	SE	NW	14	26	17	E	GW
3	ALLEN	FREDERICK	13		NW	SW	14	26	17	E	GW
3	ALLEN	FREDERICK	W-1	SW	SW	NW	14	26	17	E	GW
3	ALLEN	ELLISON	1	SE	SE	SW	23	26	17	E	GW
3	ALLEN	ELLIS BROTHERS	2-05	NE	SW	NW	2	26	18	E	GW
3	ALLEN	ELLIS BROTHERS	6W	NW	NW	NW	2	26	18	E	GW
3	ALLEN	CECILE BARNETT	5-A	SW	NW	NW	2	26	18	E	GW
3	ALLEN	L BARNETT	6A	SE	NE	NE	3	26	18	E	GW
3	ALLEN	L BARNETT	7A	NE	NE	NE	3	26	18	E	GW
3	ALLEN	OSBORN	G-141	SE	NW	NE	13	26	18	E	GW
3	ALLEN	OSBORN	I-139				13	26	18	E	GW
3	ALLEN	OSBORN	G 139	NE	NW	NE	13	26	18	E	GW

Priority 1 Level C Wells Requiring Action

DIST	COUNTY	LEASE NAME	WELL NO	Q-3	Q-2	Q-1	SEC	TWP	RGE	DIR	TYPE
3	ALLEN	OSBORN	Q 143	NE	SW	NE	13	26	18	E	GW
3	ALLEN	OSBORN	S 141	NE	SE	NW	13	26	18	E	GW
3	ALLEN	OSBORN	Q 141	NE	SW	NW	13	26	18	E	GW
3	ALLEN	OSBORN	M-143	NW	SE	NW	13	26	18	E	GW
3	ALLEN	OSBORN	M-141	SE	NE	NW	13	26	18	E	GW
3	ALLEN	OSBORN	K 141	SW	NW	NE	13	26	18	E	GW
3	ALLEN	OSBORN	I 141	SE	NW	NE	13	26	18	E	GW
3	ALLEN	OSBORN	M-145	NE	SE	NW	13	26	18	E	GW
3	ALLEN	OSBORN	K-139	NW	NW	NE	13	26	18	E	GW
3	ALLEN	OSBORN	O-139	SW	NE	NW	13	26	18	E	GW
3	ALLEN	OSBORN	M-139	NE	NE	NW	13	26	18	E	GW
3	ALLEN	OSBORN	K-145	NW	SW	NE	13	26	18	E	GW
3	ALLEN	OSBORN	O-141	SW	NW	NE	13	26	18	E	GW
3	ALLEN	OSBORN	O-143	NE	SW	NW	13	26	18	E	GW
3	ALLEN	OSBORN	I 137	NE	NW	NE	13	26	18	E	GW
3	ALLEN	BARNETT	12	SW	NW	SW	18	26	18	E	GW
3	ALLEN	HOEPKER	7			NW	25	26	18	E	GW
3	ALLEN	DANIELS-25	12		SE	SE	25	26	18	E	GW
3	ALLEN	DANIELS-25	08		SW	SE	25	26	18	E	GW
3	ALLEN	DANIELS-25					25	26	18	E	GW
3	ALLEN	DANIELS-25					25	26	18	E	GW
3	ALLEN	DANIELS-25 (HOEPKER)	07		SE	NW	25	26	18	E	GW
3	ALLEN	DANIELS-25					25	26	18	E	GW
3	ALLEN	DANIELS-25					25	26	18	E	GW
3	ALLEN	DANIELS-25	11		SW	SE	25	26	18	E	GW
3	ALLEN	FINNEY (LEITZBACH)	(FIN18)	NW	SW	NW	26	26	18	E	GW
3	ALLEN	FINNEY (LEITZBACH)	(FIN16)	SW	SW	NW	26	26	18	E	GW
3	ALLEN	FINNEY (LEITZBACH)	(FIN19)	SW	NW	NW	26	26	18	E	GW
3	ALLEN	FINNEY (LEITZBACH)	(FIN20)	SW	NW	NW	26	26	18	E	GW
3	ALLEN	FINNEY (LEITZBACH)	(FIN21)	NW	SW	NW	26	26	18	E	GW
3	ALLEN	FINNEY	(FIN01)	SE	SE	NE	27	26	18	E	GW
3	ALLEN	FINNEY	OW-1		SE	NE	27	26	18	E	GW
3	ALLEN	FINNEY	(FIN03)	SW	SE	NE	27	26	18	E	GW
3	ALLEN	FINNEY	(FIN04)	SW	SE	NE	27	26	18	E	GW
3	ALLEN	FINNEY	(FIN05)	NW	SE	NE	27	26	18	E	GW
3	ALLEN	FINNEY	(FIN06)	SE	NE	NE	27	26	18	E	GW
3	ALLEN	FINNEY	(FIN14)	NE	SE	NE	27	26	18	E	GW
3	ALLEN	FINNEY	(FIN08)	SW	NE	NE	27	26	18	E	GW
3	ALLEN	FINNEY	OW-2		SE	NE	27	26	18	E	GW
3	ALLEN	FINNEY	(FIN15)	SE	NE	NE	27	26	18	E	GW
3	ALLEN	FINNEY	(FIN02)	SE	SE	NE	27	26	18	E	GW
3	ALLEN	FINNEY	(FIN09)	SW	NE	NE	27	26	18	E	GW
3	ALLEN	FINNEY	(FIN10)	NE	SE	NE	27	26	18	E	GW
3	ALLEN	FINNEY	(FIN11)	NE	SE	NE	27	26	18	E	GW
3	ALLEN	FINNEY	(FIN12)	NE	SE	NE	27	26	18	E	GW
3	ALLEN	FINNEY	OW-3		SE	NE	27	26	18	E	GW
3	ALLEN	FINNEY	OW-4		SE	NE	27	26	18	E	GW
3	ALLEN	FINNEY	(FIN07)	SW	NE	NE	27	26	18	E	GW
3	ALLEN	FINNEY	(FIN17)	NE	SE	NE	27	26	18	E	GW
3	ALLEN	FINNEY	(FIN13)	NE	SE	NE	27	26	18	E	GW
3	ALLEN	RAY	10		NW	SW	34	26	18	E	GW
3	ALLEN	RAY	14		NW	SW	34	26	18	E	GW
3	ALLEN	RAY	23		NW	SW	34	26	18	E	GW
3	ALLEN	RAY	OW		NE	SW	34	26	18	E	GW
3	ALLEN	RAY	OW		NW	SW	34	26	18	E	GW
3	ALLEN	RAY	17		NW	SW	34	26	18	E	GW

Priority 1 Level C Wells Requiring Action

DIST	COUNTY	LEASE NAME	WELL NO	Q-3	Q-2	Q-1	SEC	TWP	RGE	DIR	TYPE
3	ALLEN	RAY	19		NW	SW	34	26	18	E	GW
3	ALLEN	RAY	OW		NW	SW	34	26	18	E	GW
3	ALLEN	RAY	25		NW	SW	34	26	18	E	GW
3	ALLEN	RAY	16		SW	NW	34	26	18	E	GW
3	ALLEN	RAY	01		NW	SW	34	26	18	E	GW
3	ALLEN	RAY	02		NW	SW	34	26	18	E	GW
3	ALLEN	RAY	12		NW	SW	34	26	18	E	GW
3	ALLEN	COLVIN	1		W2	SW	10	26	19	E	GW
3	ALLEN	CROISANT	(CST13)		N2	NE	16	26	19	E	GW
3	ALLEN	CROISANT	(CST04)		N2	NE	16	26	19	E	GW
3	ALLEN	CROISANT	(CST05)		N2	NE	16	26	19	E	GW
3	ALLEN	CROISANT	(CST06)		N2	NE	16	26	19	E	GW
3	ALLEN	CROISANT	(CST07)		N2	NE	16	26	19	E	GW
3	ALLEN	CROISANT	(CST17) 15		N2	NE	16	26	19	E	GW
3	ALLEN	CROISANT	(CST09)A-2		N2	NE	16	26	19	E	GW
3	ALLEN	CROISANT	(CST01)		N2	NE	16	26	19	E	GW
3	ALLEN	CROISANT	(CST03)		N2	NE	16	26	19	E	GW
3	ALLEN	CROISANT	(CST12)		N2	NE	16	26	19	E	GW
3	ALLEN	CROISANT	(CST10)		N2	NE	16	26	19	E	GW
3	ALLEN	CROISANT	(CST14)		N2	NE	16	26	19	E	GW
3	ALLEN	CROISANT	(CST15)		N2	NE	16	26	19	E	GW
3	ALLEN	CROISANT	(CST16)		N2	NE	16	26	19	E	GW
3	ALLEN	CROISANT	(CST11)A-1		N2	NE	16	26	19	E	GW
3	ALLEN	CROISANT	(CST19)		N2	NE	16	26	19	E	GW
3	ALLEN	CROISANT	(CST23)		N2	NE	16	26	19	E	GW
3	ALLEN	CROISANT	(CST20)		N2	NE	16	26	19	E	GW
3	ALLEN	CROISANT	(CST22)		N2	NE	16	26	19	E	GW
3	ALLEN	CROISANT	(CST24)		N2	NE	16	26	19	E	GW
3	ALLEN	CROISANT	(CST26)		N2	NE	16	26	19	E	GW
3	ALLEN	CROISANT	(CST25)		N2	NE	16	26	19	E	GW
3	ALLEN	CROISANT	(CST21) 14		N2	NE	16	26	19	E	GW
3	ALLEN	CROISANT	(CST08)		N2	NE	16	26	19	E	GW
3	ALLEN	CROISANT	(CST02)		N2	NE	16	26	19	E	GW
3	ALLEN	CROISANT	(CST18)		N2	NE	16	26	19	E	GW
3	ALLEN	JARRED P	J-1	NE	NE	NW	17	26	19	E	GW
3	ALLEN	JARRED P	J-2	NE	NE	NW	17	26	19	E	GW
3	ALLEN	PHILLIP JARRED	A	NE	NE	NW	17	26	19	E	GW
3	ALLEN	PHILLIP JARRED	B	NW	NE	NW	17	26	19	E	GW
3	ALLEN	Swanson	SWA10		NW	SW	9	26	20	E	SW
3	ALLEN	Swanson	SWA01		SW	SW	9	26	20	E	SW
3	ALLEN	Swanson	SWA08		NW	SW	9	26	20	E	SW
3	ALLEN	Swanson	SWA07		NW	SW	9	26	20	E	SW
3	ALLEN	Swanson	SWA06		SW	SW	9	26	20	E	SW
3	ALLEN	Swanson	SWA05		SW	SW	9	26	20	E	SW
3	ALLEN	Swanson	SWA04		SW	SW	9	26	20	E	SW
3	ALLEN	Swanson	SWA09		NW	SW	9	26	20	E	SW
3	ALLEN	Swanson	SWA02		SW	SW	9	26	20	E	SW
3	ALLEN	Swanson	SWA03		SW	SW	9	26	20	E	SW
3	ALLEN	D J DANIELS	W 8	S2	N2	SE	16	26	21	E	GW
3	ALLEN	CAMPBELL (JACKSON)	(CAM15)			SW	18	26	21	E	GW
3	ALLEN	CAMPBELL (JACKSON)	(CAM02)			SW	18	26	21	E	GW
3	ALLEN	CAMPBELL (JACKSON)	(CAM17)			SW	18	26	21	E	GW
3	ALLEN	CAMPBELL (JACKSON)	(CAM03)			SW	18	26	21	E	GW
3	ALLEN	CAMPBELL (JACKSON)	(CAM12)			SW	18	26	21	E	GW
3	ALLEN	CAMPBELL (JACKSON)	OW-			SW	18	26	21	E	GW
3	ALLEN	CAMPBELL (JACKSON)	(CAM14)			SW	18	26	21	E	GW

Priority 1 Level C Wells Requiring Action

DIST	COUNTY	LEASE NAME	WELL NO	Q-3	Q-2	Q-1	SEC	TWP	RGE	DIR	TYPE
3	ALLEN	CAMPBELL (JACKSON)	(CAM13)			SW	18	26	21	E	GW
3	ALLEN	CAMPBELL (JACKSON)	(CAM21)			SW	18	26	21	E	GW
3	ALLEN	CAMPBELL (JACKSON)	(CAM22)			SW	18	26	21	E	GW
3	ALLEN	CAMPBELL (JACKSON)	(CAM04)			SW	18	26	21	E	GW
3	ALLEN	CAMPBELL (JACKSON)	(CAM16)			SW	18	26	21	E	GW
3	ALLEN	CAMPBELL (JACKSON)	(CAM18)			SW	18	26	21	E	GW
3	ALLEN	CAMPBELL (JACKSON)	(CAM01)			SW	18	26	21	E	GW
3	ALLEN	CAMPBELL (JACKSON)	(CAM08)			SW	18	26	21	E	GW
3	ALLEN	CAMPBELL (JACKSON)	(CAM07)			SW	18	26	21	E	GW
3	ALLEN	CAMPBELL (JACKSON)	(CAM06)			SW	18	26	21	E	GW
3	ALLEN	CAMPBELL (JACKSON)	(CAM05)			SW	18	26	21	E	GW
3	ALLEN	Williams	WIL16	NW	SW	NE	28	26	21	E	SW
3	ALLEN	Williams	WIL15	NW	SW	NE	28	26	21	E	SW
3	ALLEN	Williams	WIL05	NW	SW	NE	28	26	21	E	SW
3	ALLEN	Williams	WIL04	SW	NW	NE	28	26	21	E	SW
3	ALLEN	Williams	WIL20	SW	NW	NE	28	26	21	E	SW
3	ALLEN	SHIRLEY	6	SW	SE	SE	29	26	21	E	GW
3	ALLEN	SHIRLEY	13	SW	NE	SE	29	26	21	E	GW
3	ALLEN	SHIRLEY	10	NW	SE	SE	29	26	21	E	GW
3	ALLEN	SHIRLEY	7	SE	SW	SE	29	26	21	E	GW
3	ALLEN	SHIRLEY	W 1			SE	29	26	21	E	GW
3	ALLEN	SHIRLEY	5	SE	SW	SE	29	26	21	E	GW
3	ALLEN	SHIRLEY	4	S2	NE	SE	29	26	21	E	GW
3	ALLEN	SHIRLEY	2	NE	NE	SE	29	26	21	E	GW
3	ALLEN	SHIRELY	R-1	NW	SE	SE	29	26	21	E	GW
3	ALLEN	G SHIRLEY	K-2	NE	SW	SE	29	26	21	E	GW
3	ALLEN	SHIRLEY	505	SE			29	26	21	E	GW
3	ALLEN	SHIRLEY	14	NE	SW	SE	29	26	21	E	GW
3	ALLEN	G SHIRLEY	K-1	NE	SW	SE	29	26	21	E	GW
3	ANDERSON	PARKS CONSTRUCTION	2	SE	SE	NW	27	20	21	E	GW
3	ANDERSON	WHITE	1			SW	33	20	21	E	GW
3	ANDERSON	WHITE	1		SE	SE	33	20	21	E	GW
3	ANDERSON	WOLFINGER	4			SE	4	21	20	E	GW
3	ANDERSON	WOLFINGER	3			SE	4	21	20	E	GW
3	ANDERSON	WOLFINGER	2			SE	4	21	20	E	GW
3	ANDERSON	WOLFINGER	1			SE	4	21	20	E	GW
3	ANDERSON	CROAN V	W 1	NW	NE	NE	28	21	21	E	GW
3	ANDERSON	STARR	1		NW	SE	13	22	18	E	GW
3	ANDERSON	ADAMSON	(ADA01) 1	SE	SE	NW	24	22	19	E	GW
3	ANDERSON	PRATHER	F-1		SE	SE	10	22	20	E	GW
3	ANDERSON	WARREN	01	SW	NW	SW	20	22	20	E	GW
3	ANDERSON	WARREN	02	SW	NW	SW	20	22	20	E	GW
3	ANDERSON	PEINE	4		SE	SE	4	23	19	E	GW
3	ANDERSON	EMMERT	1	NE	NE	SW	9	23	21	E	GW
3	ANDERSON	HARRIS	2	SE	NE	SW	9	23	21	E	GW
3	ATCHISON	PERDUE	11	SW	NW	NE	24	7	21	E	GW
3	BOURBON	LELAND MURROW	5-91	W2	SW	SW	20	23	22	E	GW
3	BOURBON	LELAND MURROW	3-91	S2	SW	SW	20	23	22	E	GW
3	BOURBON	LELAND MURROW	2-91		SW	SW	20	23	22	E	GW
3	BOURBON	ELTON MORROW SR	1	SW	NE	NW	5	24	22	E	GW
3	BOURBON	TAYLOR	1	SW	SE	SE	9	24	22	E	GW
3	BOURBON	MARTIN	1	SE	SE	SE	15	24	22	E	GW
3	BOURBON	TAYLOR	2	NW	NW	NE	16	24	22	E	GW
3	BOURBON	ERMEL E	7				20	24	22	E	GW
3	BOURBON	HOLEMAN	1-92	SE	SE	SW	1	25	21	E	GW
3	BOURBON	HOLEMAN	1-92			SW	1	25	21	E	GW

Priority 1 Level C Wells Requiring Action

DIST	COUNTY	LEASE NAME	WELL NO	Q-3	Q-2	Q-1	SEC	TWP	RGE	DIR	TYPE
3	BOURBON	A TODD	1		SW	NE	24	26	22	E	GW
3	BOURBON	M COMSTOCK	1		SW	SW	17	26	23	E	GW
3	BOURBON	JOHNSON	26		SE	NE	24	27	21	E	GW
3	BOURBON	FREEMAN N	5	NE	NW	SE	24	27	21	E	GW
3	BOURBON	FREEMAN N	7	NE	NW	SE	24	27	21	E	GW
3	BOURBON	FREEMAN N	8	N2	N2	SE	24	27	21	E	GW
3	BOURBON	FREEMAN N	15	SE	NE	SE	24	27	21	E	GW
3	BOURBON	FREEMAN N	W 15	SE	NE	SE	24	27	21	E	GW
3	BOURBON	FREEMAN N	24	NE	SE	SE	24	27	21	E	GW
3	BOURBON	FREEMAN N	10	NW	NE	SE	24	27	21	E	GW
3	BOURBON	JOHNSON	11	SW	SE	NE	24	27	21	E	GW
3	BOURBON	FREEMAN N	9	SE	NW	SE	24	27	21	E	GW
3	BOURBON	JOHNSON	28	NW	SE	NE	24	27	21	E	GW
3	BOURBON	JOHNSON	8	SW	SE	NE	24	27	21	E	GW
3	BOURBON	JOHNSON	6	NW	SE	NE	24	27	21	E	GW
3	BOURBON	FREEMAN N	22	NW	SE	SE	24	27	21	E	GW
3	BOURBON	JOHNSON	7	NE	SE	NE	24	27	21	E	GW
3	BOURBON	JOHNSON	W1	SE	SE	NE	24	27	21	E	GW
3	BOURBON	FREEMAN N	19	NW	SE	SE	24	27	21	E	GW
3	BOURBON	JOHNSON	6A	NE	SE	NE	24	27	21	E	GW
3	BOURBON	FREEMAN N	1	NE	NE	SE	24	27	21	E	GW
3	BOURBON	FREEMAN N	3	NW	NE	SE	24	27	21	E	GW
3	BOURBON	FREEMAN N	2	SW	NW	SE	24	27	21	E	GW
3	CHAUTAUQUA	CONWAY	6	SE	SE	SE	9	32	10	E	GW
3	CHAUTAUQUA	INGE	1			SE	3	32	12	E	GW
3	CHAUTAUQUA	BALLEW	1-KHEB	NW	NW	SE	13	32	12	E	GW
3	CHAUTAUQUA	BALLEW	3 A		NE	SW	13	32	12	E	GW
3	CHAUTAUQUA	BALLEW	6-KHEB	NW	NW	SE	13	32	12	E	GW
3	CHAUTAUQUA	BALLEW	5-KHEB	NE	NW	SE	13	32	12	E	GW
3	CHAUTAUQUA	JAMESON KHEJ	13	NW	SW	SE	14	32	12	E	GW
3	CHAUTAUQUA	JAMESON KHEJ	17	SW	SW	SE	14	32	12	E	GW
3	CHAUTAUQUA	JAMESON KHEJ	14	NE	SE	SE	14	32	12	E	GW
3	CHAUTAUQUA	MCNOWN (not McAfee)	01	NW	NE	NE	4	33	10	E	GW
3	CHAUTAUQUA	MCNOWN, DAISY (not McAfee)	2	NW	NE	NE	4	33	10	E	GW
3	CHAUTAUQUA	SMITH (not McAfee)	S-1	NE	SW	SE	4	33	10	E	GW
3	CHAUTAUQUA	EGGEN, J, SR	7		SE	NW	11	33	10	E	GW
3	CHAUTAUQUA	EGGEN, J, SR	1		NW	SW	11	33	10	E	GW
3	CHAUTAUQUA	EGGEN, J, SR	2		NW	SW	11	33	10	E	GW
3	CHAUTAUQUA	EGGEN, J, SR	3			SW	11	33	10	E	GW
3	CHAUTAUQUA	EGGEN, J, SR	4		NW	SW	11	33	10	E	GW
3	CHAUTAUQUA	EGGEN, J, SR	5			SW	11	33	10	E	GW
3	CHAUTAUQUA	EGGEN, J, SR	6		SW	NW	11	33	10	E	GW
3	CHAUTAUQUA	SANDERS	2		SE	SE	36	33	10	E	GW
3	CHAUTAUQUA	SANDERS	1		SE	SE	36	33	10	E	GW
3	CHAUTAUQUA	LISTER	4	NW	NW	SE	4	33	11	E	GW
3	CHAUTAUQUA	BANFIELD	4			NE	11	33	11	E	GW
3	CHAUTAUQUA	BANFIELD	3			NE	11	33	11	E	GW
3	CHAUTAUQUA	BANFIELD	2			NE	11	33	11	E	GW
3	CHAUTAUQUA	BANFIELD	1			NE	11	33	11	E	GW
3	CHAUTAUQUA	FOSTER	1		E2	SE	12	33	11	E	GW
3	CHAUTAUQUA	J & J	2	NW	SW	SE	19	33	11	E	GW
3	CHAUTAUQUA	NIELSON	2		N2	NW	26	33	11	E	GW
3	CHAUTAUQUA	NIELSON	1		N2	NW	26	33	11	E	GW
3	CHAUTAUQUA	J & J	3		NE	NE	30	33	11	E	GW
3	CHAUTAUQUA	HOMER ENGLISH	3	SE	NE	NW	25	33	12	E	GW
3	CHAUTAUQUA	HOMER ENGLISH	4-SWD	NW	NE	NW	25	33	12	E	GW

Priority 1 Level C Wells Requiring Action

DIST	COUNTY	LEASE NAME	WELL NO	Q-3	Q-2	Q-1	SEC	TWP	RGE	DIR	TYPE
3	CHAUTAUQUA	HOMER ENGLISH	1	NE	NE	NW	25	33	12	E	GW
3	CHAUTAUQUA	HOMER ENGLISH	2	N2	N2	N2	25	33	12	E	GW
3	CHAUTAUQUA	ENGLISH	1A	NE	SW	SW	27	33	12	E	GW
3	CHAUTAUQUA	MARTIN-LOWE	M-1	SE	SE	SE	28	33	12	E	GW
3	CHAUTAUQUA	SWANEY	11	NW	SW	SW	28	33	13	E	GW
3	CHAUTAUQUA	SWANEY	10	NW	NW	SW	28	33	13	E	GW
3	CHAUTAUQUA	CLARK	1-A	NW	NW	NW	34	33	13	E	GW
3	CHAUTAUQUA	COMSTOCK	B			SW	1	34	9	E	PS
3	CHAUTAUQUA	COMSTOCK	A			SW	1	34	9	E	PS
3	CHAUTAUQUA	COMSTOCK	D			SW	1	34	9	E	PS
3	CHAUTAUQUA	COMSTOCK	C			SW	1	34	9	E	PS
3	CHAUTAUQUA	Linda Lackey	1	NE	SE	NW	21	34	9	E	GW
3	CHAUTAUQUA	HOUSE	1			SW	24	34	9	E	GW
3	CHAUTAUQUA	HOUSE	1	NE	NE	SW	24	34	9	E	GW
3	CHAUTAUQUA	HOUSE	30-1	SE	NW	SW	30	34	9	E	GW
3	CHAUTAUQUA	LEMERT	1			SW	33	34	9	E	SW
3	CHAUTAUQUA	LEGRAND-02	5			SE	2	34	10	E	SW
3	CHAUTAUQUA	LEGRAND-02	4			SE	2	34	10	E	SW
3	CHAUTAUQUA	LEGRAND-02	3			SE	2	34	10	E	SW
3	CHAUTAUQUA	LEGRAND-02	6			SE	2	34	10	E	SW
3	CHAUTAUQUA	LEGRAND-02	1			SE	2	34	10	E	SW
3	CHAUTAUQUA	LEGRAND-02	2			SE	2	34	10	E	SW
3	CHAUTAUQUA	LISTER A	H-18(1)	SW	SE	SW	3	34	10	E	GW
3	CHAUTAUQUA	LISTER B	N-22 (1)	NW	SE	SE	3	34	10	E	GW
3	CHAUTAUQUA	LEGRAND-11	1			NE	11	34	10	E	SW
3	CHAUTAUQUA	LEGRAND-11	3			NE	11	34	10	E	SW
3	CHAUTAUQUA	LEGRAND-11	2			NE	11	34	10	E	SW
3	CHAUTAUQUA	WHITWORTH (not Fuqua)	01	SW	SW	SW	13	34	10	E	GW
3	CHAUTAUQUA	RICHARD URIE	2			NE	15	34	10	E	SW
3	CHAUTAUQUA	RICHARD URIE	1			NE	15	34	10	E	SW
3	CHAUTAUQUA	RICHARD URIE	4			SE	21	34	10	E	SW
3	CHAUTAUQUA	RICHARD URIE	3			SW	22	34	10	E	SW
3	CHAUTAUQUA	STEPHENS	4			NW	23	34	10	E	GW
3	CHAUTAUQUA	STEPHENS	1			NW	23	34	10	E	GW
3	CHAUTAUQUA	STEPHENS	5			NW	23	34	10	E	GW
3	CHAUTAUQUA	STEPHENS	7			NW	23	34	10	E	GW
3	CHAUTAUQUA	CASEMENT	1	SW	SE	NE	4	34	11	E	GW
3	CHAUTAUQUA	CASEMENT	1		SW	SW	4	34	11	E	GW
3	CHAUTAUQUA	CASEMENT 44	2	SE	SE	NE	4	34	11	E	GW
3	CHAUTAUQUA	CASEMENT 44	4	SW	SW	NE	4	34	11	E	GW
3	CHAUTAUQUA	CASEMENT EUG	2			SW	4	34	11	E	GW
3	CHAUTAUQUA	DOTY	03	SW	NE	NW	5	34	11	E	GW
3	CHAUTAUQUA	CASEMENT FLO	6	NE	NE	NW	7	34	11	E	GW
3	CHAUTAUQUA	ALMA CASEMENT	1-A		N2	NE	8	34	11	E	GW
3	CHAUTAUQUA	ROBINSON	2	NE	SE	SE	14	34	11	E	GW
3	CHAUTAUQUA	KECK	1-A	N2	NE	SE	23	34	11	E	GW
3	CHAUTAUQUA	MCNOWN (SWEENEY)	3	SE	NE	SW	25	34	11	E	GW
3	CHAUTAUQUA	MCNOWN (SWEENEY)	4	SE	NE	SW	25	34	11	E	GW
3	CHAUTAUQUA	MCNOWN (SWEENEY)	1	S2	N2	SW	25	34	11	E	GW
3	CHAUTAUQUA	MCNOWN (SWEENEY)	8		N2	SW	25	34	11	E	GW
3	CHAUTAUQUA	MCNOWN (SWEENEY)	7		NE	SW	25	34	11	E	GW
3	CHAUTAUQUA	MCNOWN (SWEENEY)	2	SW	NE	SW	25	34	11	E	GW
3	CHAUTAUQUA	MCNOWN (SWEENEY)	6	SE	NE	SW	25	34	11	E	GW
3	CHAUTAUQUA	MCNOWN (SWEENEY)	5	NW	NW	SE	25	34	11	E	GW
3	CHAUTAUQUA	AUSTIN	10	SE	SE	SW	7	34	12	E	GW
3	CHAUTAUQUA	SEVERNS	2	NE	NE	SE	8	34	12	E	GW

Priority 1 Level C Wells Requiring Action

DIST	COUNTY	LEASE NAME	WELL NO	Q-3	Q-2	Q-1	SEC	TWP	RGE	DIR	TYPE
3	CHAUTAUQUA	SEVERNS	5	NW	NE	SE	8	34	12	E	GW
3	CHAUTAUQUA	RISING	1	SE	SE	SE	12	34	12	E	GW
3	CHAUTAUQUA	SEVERNS	1	NW	NE	NE	17	34	12	E	GW
3	CHAUTAUQUA	ROSS	7	NW	NW	NE	29	34	12	E	GW
3	CHAUTAUQUA	ALVIN ROSS	2	SE	SE	NE	29	34	12	E	GW
3	CHAUTAUQUA	ROSS A	8	SW	SE	NE	29	34	12	E	GW
3	CHAUTAUQUA	Carra (now BOORIGIE)	P3	NW	NE	NE	4	34	13	E	GW
3	CHAUTAUQUA	MISC. (NOT VERNON)	(VER21)	SW	NW	NE	7	34	13	E	GW
3	CHAUTAUQUA	MISC. (NOT VERNON)	(VER23)	NE	SE	NE	7	34	13	E	GW
3	CHAUTAUQUA	MISC. (NOT VERNON)	(VER05)	NE	NE	SE	7	34	13	E	GW
3	CHAUTAUQUA	MISC. (NOT VERNON)	(VER06)	NE	NW	SW	7	34	13	E	GW
3	CHAUTAUQUA	MISC. (NOT VERNON)	(VER04)	SE	NE	NW	7	34	13	E	GW
3	CHAUTAUQUA	MISC. (NOT VERNON)	(VER08)	NE	SW	NW	7	34	13	E	GW
3	CHAUTAUQUA	MISC. (NOT VERNON)	(VER10)	SW	SE	NW	7	34	13	E	GW
3	CHAUTAUQUA	MISC. (NOT VERNON)	(VER19)	SE	NE	SE	7	34	13	E	GW
3	CHAUTAUQUA	MISC. (NOT VERNON)	(VER22)	SW	NW	SE	7	34	13	E	GW
3	CHAUTAUQUA	MISC. (NOT VERNON)	(VER12)	NE	SE	SW	7	34	13	E	GW
3	CHAUTAUQUA	MISC. (NOT VERNON)	(VER03)	SW	NW	SE	7	34	13	E	GW
3	CHAUTAUQUA	MISC. (NOT VERNON)	(VER20)	NW	SW	NW	7	34	13	E	GW
3	CHAUTAUQUA	MISC. (NOT VERNON)	(VER11)	NE	SE	NW	7	34	13	E	GW
3	CHAUTAUQUA	MISC. (NOT VERNON)	(VER09)	NW	NW	NW	7	34	13	E	GW
3	CHAUTAUQUA	MISC. (NOT VERNON)	(VER07)	SE	SW	NW	7	34	13	E	GW
3	CHAUTAUQUA	MISC. (NOT VERNON)	(VER01)	NW	NE	SW	7	34	13	E	GW
3	CHAUTAUQUA	MISC. (NOT VERNON)	(VER02)	NE	NE	SW	7	34	13	E	GW
3	CHAUTAUQUA	DYE	2-B	NW	SE	NW	8	34	13	E	GW
3	CHAUTAUQUA	DYE	1-D	NW	NE	NW	8	34	13	E	GW
3	CHAUTAUQUA	PATTERSON	KHHP 10	SE	NW	SE	10	34	13	E	GW
3	CHAUTAUQUA	CARRA D	44 C2	NW	SW	SE	15	34	13	E	GW
3	CHAUTAUQUA	HORST	3	SW	NE	SW	15	34	13	E	GW
3	CHAUTAUQUA	D CARRA	4	NE	SW	SE	15	34	13	E	GW
3	CHAUTAUQUA	D CARRA KHHC	1	NE	NW	NE	15	34	13	E	GW
3	CHAUTAUQUA	SULLIVAN	KHHU 4	SW	SE	SW	15	34	13	E	GW
3	CHAUTAUQUA	CARRA D	KHHC-5	NE	SW	NE	15	34	13	E	GW
3	CHAUTAUQUA	D CARRA	1	SW	SE	SE	15	34	13	E	GW
3	CHAUTAUQUA	D CARRA	C3	NW	NE	SE	15	34	13	E	GW
3	CHAUTAUQUA	CARRA	5	NE	SW	SE	15	34	13	E	GW
3	CHAUTAUQUA	FIELDS	1	NE	NE	NE	17	34	13	E	GW
3	CHAUTAUQUA	FARMER	2			NW	31	34	13	E	GW
3	CHAUTAUQUA	FARMER	1			NW	31	34	13	E	GW
3	CHAUTAUQUA	FARMER	3			NW	31	34	13	E	GW
3	CHAUTAUQUA	FARMER	5			NW	31	34	13	E	GW
3	CHAUTAUQUA	FARMER	4			NW	31	34	13	E	GW
3	CHAUTAUQUA	HOUSE	1			N2	1	35	8	E	GW
3	CHAUTAUQUA	GUY	1-A	SE	SE	SE	12	35	9	E	GW
3	CHAUTAUQUA	GUY	3			NE	12	35	9	E	GW
3	CHAUTAUQUA	GUY	1-B	SW	NE	SW	12	35	9	E	GW
3	CHAUTAUQUA	JAYHAWK	W 1	NE	SE	SW	12	35	9	E	GW
3	CHAUTAUQUA	TRAVIS	2	NE	SW	SW	12	35	9	E	GW
3	CHAUTAUQUA	GUY	1	SW	SW	NE	12	35	9	E	GW
3	CHAUTAUQUA	HOLROYD	1			W2	16	35	9	E	GW
3	CHAUTAUQUA	HOLROYD	2			W2	16	35	9	E	GW
3	CHAUTAUQUA	DEVORE (now LLOYD)	02			SW	1	35	10	E	GW
3	CHAUTAUQUA	FESLER	2	NE	NW	NW	17	35	10	E	GW
3	CHAUTAUQUA	BALLARD	3	SE	NE	SE	2	35	11	E	GW
3	CHAUTAUQUA	BALLARD	2 NW	NW	SW	NE	2	35	11	E	GW
3	CHAUTAUQUA	WILSON	8	NW	SW	NE	2	35	11	E	GW

Priority 1 Level C Wells Requiring Action

DIST	COUNTY	LEASE NAME	WELL NO	Q-3	Q-2	Q-1	SEC	TWP	RGE	DIR	TYPE
3	CHAUTAUQUA	WILSON	9	NW	NW	SE	2	35	11	E	GW
3	CHAUTAUQUA	WILSON	10	NW	SW	NE	2	35	11	E	GW
3	CHAUTAUQUA	POGUE	2	SE	SW	SE	10	35	11	E	GW
3	CHAUTAUQUA	BOWMAN	1	SE	SE	NW	13	35	11	E	GW
3	CHAUTAUQUA	MCELROY	1-A	NW	SE	NE	13	35	11	E	GW
3	CHAUTAUQUA	MCLEAN	1	NW	NW	NW	13	35	11	E	GW
3	CHAUTAUQUA	MCELROY	4-A	SW	NE	NE	13	35	11	E	GW
3	CHAUTAUQUA	MCELROY	2-A	NE	SE	NE	13	35	11	E	GW
3	CHAUTAUQUA	M W CLINGAN	2	NW	NW	SE	13	35	11	E	GW
3	CHAUTAUQUA	BOWMAN	2	SE	SE	NW	13	35	11	E	GW
3	CHAUTAUQUA	M W CLINGAN	2A	SE	NE	SW	13	35	11	E	GW
3	CHAUTAUQUA	MCELROY	3-A	SW	SE	NE	13	35	11	E	GW
3	CHAUTAUQUA	ALEXANDER	4	SW	SW	SE	4	35	12	E	GW
3	CHAUTAUQUA	ALEXANDER	3	SW	SW	SE	4	35	12	E	GW
3	CHAUTAUQUA	ALEXANDER	1	SE	SE	SW	4	35	12	E	GW
3	CHAUTAUQUA	PAULLUS	2-A	NW	NW	NW	6	35	12	E	GW
3	CHAUTAUQUA	ALEXANDER MCCOY	B 2	SW	SE	NW	6	35	12	E	GW
3	CHAUTAUQUA	PAULLUS HEIRS	B 3			NW	6	35	12	E	GW
3	CHAUTAUQUA	PAULLUS	1-A	NW	NW	NW	6	35	12	E	GW
3	CHAUTAUQUA	PAULLUS	1-A	NW	NW	NW	6	35	12	E	GW
3	CHAUTAUQUA	PAULLUS	3-A	SW	NW	NW	6	35	12	E	GW
3	CHAUTAUQUA	ALEXANDER	2	NE	NE	NW	9	35	12	E	GW
3	CHAUTAUQUA	SEARS	4	SE	SW	SW	17	35	12	E	GW
3	CHAUTAUQUA	HUFF-FAUST-JOHNSON (not Hays)	B		W2	NW	17	35	12	E	GW
3	CHAUTAUQUA	HUFF-FAUST-JOHNSON (not Hays)	A		W2	NW	17	35	12	E	GW
3	CHAUTAUQUA	HUFF-FAUST-JOHNSON (not Hays)	51		W2	NW	17	35	12	E	GW
3	CHAUTAUQUA	HUFF-FAUST-JOHNSON (not Hays)	50	NE	SW	NW	17	35	12	E	GW
3	CHAUTAUQUA	BENSON	2		E2	NW	6	35	13	E	GW
3	CHAUTAUQUA	BENSON	4		E2	NW	6	35	13	E	GW
3	CHAUTAUQUA	BENSON	5		E2	NW	6	35	13	E	GW
3	CHAUTAUQUA	BENSON	3		E2	NW	6	35	13	E	GW
3	CHAUTAUQUA	BENSON	1		E2	NW	6	35	13	E	GW
3	CHAUTAUQUA	BENSON	W-1		E2	NW	6	35	13	E	GW
3	CHEROKEE	COUGAR	2	SW	SW	SE	30	31	22	E	GW
3	CHEROKEE	SMITH FARMS	1	SW	SE	SW	13	32	21	E	GW
3	CHEROKEE	BROWN	1	NE	NE	NE	14	32	21	E	GW
3	COFFEY	Viola	1	NE	SW	NE	11	21	13	E	GW
3	COFFEY	ELDON WRIGHT	1	NE	NE	NE	34	22	16	E	GW
3	CRAWFORD	BOLLWINKEL	5	SW	NW	NW	26	28	22	E	GW
3	CRAWFORD	LARRY MEYER	(NME01)		SW	NE	33	28	22	E	SW
3	CRAWFORD	TERRY BEST	1			SE	29	30	22	E	GW
3	CRAWFORD	BUZARD	1	N2	N2	NE	4	31	22	E	GW
3	DOUGLAS	HAROLD NEIS	I-1	NW	NE	NW	25	13	20	E	GW
3	DOUGLAS	HAROLD NEIS	1	NE	NW	NW	25	13	20	E	GW
3	DOUGLAS	HADL	10	SW	NE	NW	36	13	20	E	GW
3	DOUGLAS	HADL	I-1	NE	NW	NW	36	13	20	E	GW
3	DOUGLAS	HADL	13	NE	NW	NE	36	13	20	E	GW
3	DOUGLAS	HADL	14	SE	NW	NW	36	13	20	E	GW
3	DOUGLAS	HADL	I-2	SE	NW	NW	36	13	20	E	GW
3	DOUGLAS	HADL	12	SW	NE	NW	36	13	20	E	GW
3	DOUGLAS	HADL	7	NW	NW	NW	36	13	20	E	GW
3	DOUGLAS	HADL	9	SE	NW	NW	36	13	20	E	GW
3	DOUGLAS	HADL	5	SE	NW	NW	36	13	20	E	GW
3	DOUGLAS	HADL	4	SW	NW	NW	36	13	20	E	GW
3	DOUGLAS	HADL	2	NE	NE	NW	36	13	20	E	GW
3	DOUGLAS	HADL	3	NE	NE	NW	36	13	20	E	GW

Priority 1 Level C Wells Requiring Action

DIST	COUNTY	LEASE NAME	WELL NO	Q-3	Q-2	Q-1	SEC	TWP	RGE	DIR	TYPE
3	DOUGLAS	HADL	6	SW	NW	NW	36	13	20	E	GW
3	DOUGLAS	HADL	11	NW	NW	NW	36	13	20	E	GW
3	DOUGLAS	C. NEIS	5	SE	SE	SW	3	13	21	E	GW
3	DOUGLAS	C. NEIS	2	SW	SE	SE	3	13	21	E	GW
3	DOUGLAS	C. NEIS	4	SW	SE	SW	3	13	21	E	GW
3	DOUGLAS	C. NEIS	1	NE	NE	SW	3	13	21	E	GW
3	DOUGLAS	C. NEIS	3	NW	SE	SW	3	13	21	E	GW
3	DOUGLAS	BYRNE	1-1986	NE	NW	NW	19	13	21	E	GW
3	DOUGLAS	MILLER (was ADAIR)	1-1929	NE	NE	SE	19	13	21	E	GW
3	DOUGLAS	MCLURE (not KELLY)	2			NE	30	13	21	E	GW
3	DOUGLAS	MCLURE (not KELLY)	3			NE	30	13	21	E	GW
3	DOUGLAS	MCLURE (not KELLY)	1	NW	NW	NE	30	13	21	E	GW
3	DOUGLAS	HORNBOSTEL	2			SE	31	13	21	E	GW
3	DOUGLAS	HORNBOSTEL	1			SE	31	13	21	E	GW
3	DOUGLAS	GABRIEL (not DUNCAN)	1		SE	NE	32	13	21	E	GW
3	DOUGLAS	JAYHAWK SW	1			NW	4	14	21	E	GW
3	DOUGLAS	JAYHAWK SW	1			NE	5	14	21	E	GW
3	DOUGLAS	JAYHAWK SW	1		NW	SE	5	14	21	E	GW
3	DOUGLAS	JAYHAWK SW	2		NW	SE	5	14	21	E	GW
3	DOUGLAS	KELLY	1			SE	6	14	21	E	GW
3	DOUGLAS	KELLY	2			SE	6	14	21	E	GW
3	DOUGLAS	KELLY	3			SE	6	14	21	E	GW
3	DOUGLAS	THORN Y	1		NW	SW	34	14	21	E	GW
3	ELK	ROBY	2	NW	NW	NE	21	28	9	E	GW
3	ELK	YOUNGMEYER	(YOU03)2-A	NE	SW	NW	13	29	8	E	GW
3	ELK	YOUNGMEYER	(YOU04)1-A	SE	SW	NW	13	29	8	E	GW
3	ELK	CLEVENGER M	2	SE	NE	SW	34	29	12	E	GW
3	ELK	SIERMAN	GN-07	SE	NE	SW	3	29	13	E	GW
3	ELK	SIERMAN	GN-02	SW	NE	SW	3	29	13	E	GW
3	ELK	SIERMAN	GN-06	SW	NE	SW	3	29	13	E	GW
3	ELK	SIERMAN	GN-05	SW	NE	SW	3	29	13	E	GW
3	ELK	SIERMAN	GN-04	SE	NE	SW	3	29	13	E	GW
3	ELK	SIERMAN GN	7	S2	NW	SW	3	29	13	E	GW
3	ELK	TINDLE	T-2		NW	SE	3	29	13	E	GW
3	ELK	SIERMAN	GN-09	NW	NE	SW	3	29	13	E	GW
3	ELK	TINDLE	T-1		NW	SE	3	29	13	E	GW
3	ELK	SIERMAN	K-3	NW	NE	SW	3	29	13	E	GW
3	ELK	SIERMAN	GN-08	SE	NE	SW	3	29	13	E	GW
3	ELK	SIERMAN GN	6	E2	NW	SW	3	29	13	E	GW
3	ELK	SIERMAN GN	1	E2	E2	SW	3	29	13	E	GW
3	ELK	SIERMAN GN	5	S2	N2	SW	3	29	13	E	GW
3	ELK	SIERMAN GN	4	NW	NW	SW	3	29	13	E	GW
3	ELK	SIERMAN GN	3		NW	SW	3	29	13	E	GW
3	ELK	SIERMAN GN	2	SE	NW	SW	3	29	13	E	GW
3	ELK	SIERMAN	GN-03	SE	NE	SW	3	29	13	E	GW
3	ELK	SIERMAN 2	GN1 13	NW	NE	SW	3	29	13	E	GW
3	ELK	TINDLE	3-J-11		NW	SE	3	29	13	E	GW
3	ELK	SIERMAN GN	8	E2	W2	SW	3	29	13	E	GW
3	ELK	SIERMAN	GN-10	NW	NE	SW	3	29	13	E	GW
3	ELK	ROBERTSON GN	1-R		NW	SE	3	29	13	E	GW
3	ELK	RUEHMAN	3-D-A		NW	NW	3	29	13	E	GW
3	ELK	SIERMAN	GN-01	SW	NE	SW	3	29	13	E	GW
3	ELK	SIERMAN	GN-11	NE	NE	SW	3	29	13	E	GW
3	ELK	SIERMAN	GN-12	NE	NE	SW	3	29	13	E	GW
3	ELK	SIERMAN	GN-15	NE	NE	SW	3	29	13	E	GW
3	ELK	SIERMAN	GN-16	NE	NE	SW	3	29	13	E	GW

Priority 1 Level C Wells Requiring Action

DIST	COUNTY	LEASE NAME	WELL NO	Q-3	Q-2	Q-1	SEC	TWP	RGE	DIR	TYPE
3	ELK	CUSTOM FARMING-04	G-6		SW	SE	4	29	13	E	GW
3	ELK	SIERMAN G8	92	NE	SW	NE	4	29	13	E	GW
3	ELK	SIERMAN G7	92	NW	SW	NE	4	29	13	E	GW
3	ELK	CUSTOM FARMING-04	G-4		SE	SE	4	29	13	E	GW
3	ELK	SIERMAN G4	92	NW	SW	NE	4	29	13	E	GW
3	ELK	CUSTOM FARMING-04	G-3		SE	SE	4	29	13	E	GW
3	ELK	CUSTOM FARMING-04	G-5			SE	4	29	13	E	GW
3	ELK	SIERMAN 4	GN5	SW	SE	NE	4	29	13	E	GW
3	ELK	CUSTOM FARMING-04	G-1		SW	SE	4	29	13	E	GW
3	ELK	SIERMAN G2	92	NW	SW	NE	4	29	13	E	GW
3	ELK	PICKELL	GN-3		NW	SW	4	29	13	E	GW
3	ELK	PICKELL	GN-2		NW	SW	4	29	13	E	GW
3	ELK	PICKELL	GN-1		NW	SW	4	29	13	E	GW
3	ELK	CUSTOM FARMING-04	G-2		SE	SE	4	29	13	E	GW
3	ELK	HEBB	G1	N2	SW	NW	5	29	13	E	GW
3	ELK	CUSTOM FARMING-09	G-4		SE	SE	9	29	13	E	GW
3	ELK	CUSTOM FARMING-09	G-3		SW	SE	9	29	13	E	GW
3	ELK	RUSSELL	546-A	N2	NW	NW	15	29	13	E	GW
3	ELK	RUSSELL	547	NW	NE	SW	15	29	13	E	GW
3	ELK	CUSTOM FARMING-16	G-2		NW	NE	16	29	13	E	GW
3	ELK	CUSTOM FARMING-16	G-1		SW	NE	16	29	13	E	GW
3	ELK	MARGE TIDWELL	MT19-1	N2	SW	NE	19	30	11	E	GW
3	ELK	MARGE TIDWELL	MT19-2	SW	SW	SE	19	30	11	E	GW
3	ELK	RUSSELL	01		NE	NW	21	30	11	E	GW
3	ELK	RUSSELL	C			W2	21	30	11	E	GW
3	ELK	RUSSELL	D			W2	21	30	11	E	GW
3	ELK	RUSSELL	02	SE	NE	NW	21	30	11	E	GW
3	ELK	RUSSELL	1	NW	NW	SE	21	30	11	E	GW
3	ELK	RUSSELL	B			W2	21	30	11	E	GW
3	ELK	RUSSELL	A			W2	21	30	11	E	GW
3	ELK	RUSSELL	1-OWWO	SE	SW	NW	21	30	11	E	GW
3	ELK	MARGE TIDWELL	MT29-2	SW	NE	NE	29	30	11	E	GW
3	ELK	MARGE TIDWELL	MT29-1	E2	NW	NE	29	30	11	E	GW
3	ELK	PARSONS	1	SE	SE	NW	3	30	12	E	GW
3	ELK	BURCH	3	SW	SE	SW	6	30	13	E	GW
3	ELK	THOMAS	A-4	NE	NE	NE	7	30	13	E	GW
3	ELK	THOMAS	X-4	NE	NE	NE	7	30	13	E	GW
3	ELK	THOMAS	A-7	NW	NE	NE	7	30	13	E	GW
3	ELK	THOMAS	A-3	E2	NE	NE	7	30	13	E	GW
3	ELK	JONES? (HUNTER)	1-1924	SW	NE	SW	16	30	13	E	GW
3	ELK	JONES? (HUNTER)	2-1925			SW	16	30	13	E	GW
3	ELK	JONES?	A			SW	16	30	13	E	GW
3	ELK	JONES? (ROTHGET)	3-1926	C	SE	SW	16	30	13	E	GW
3	ELK	KIMZEY EAST	1	NE	SE	SW	33	30	13	E	GW
3	ELK	WILSON	1			SW	7	31	10	E	SW
3	ELK	DURBIN	05	SW	NE	NW	23	31	10	E	GW
3	ELK	DURBIN	08	SW	SE	NW	23	31	10	E	GW
3	ELK	DURBIN	02		C	NW	23	31	10	E	GW
3	ELK	DURBIN	03	NE	SW	NW	23	31	10	E	GW
3	ELK	DURBIN	06	SE	SW	NW	23	31	10	E	GW
3	ELK	DURBIN (WEBB)	07	S2	NW	SW	23	31	10	E	GW
3	ELK	WALKER	1		SE	SW	35	31	10	E	SW
3	ELK	WALKER	1		SE	SW	35	31	10	E	SW
3	ELK	MITCHEM	1	SW	SW	NE	21	31	12	E	GW
3	ELK	MITCHEM	1		E2	SW	21	31	12	E	GW
3	ELK	LONGTON	3 5			NW	23	31	12	E	GW

Priority 1 Level C Wells Requiring Action

DIST	COUNTY	LEASE NAME	WELL NO	Q-3	Q-2	Q-1	SEC	TWP	RGE	DIR	TYPE
3	ELK	WARREN	2 (SWD)	SW	SW	NE	29	31	12	E	GW
3	ELK	NICHOLS (NOT RANKIN)	4	SE	SE	NW	20	31	13	E	SW
3	ELK	PADEN (NOT HUDSON)	06	NW	SW	SE	20	31	13	E	GW
3	ELK	BRITAIN (NOT HUDSON)	01	S2	NE	SW	20	31	13	E	GW
3	ELK	PADEN (NOT HUDSON)	1-MAP	W2	SW	SE	20	31	13	E	GW
3	ELK	PADEN-GARDNER-DEXTER (NOT HUDSON)	1918			SW	20	31	13	E	GW
3	ELK	PADEN (NOT HUDSON)	05	NE	SE	SW	20	31	13	E	GW
3	ELK	PADEN-PALMER (NOT HUDSON)	04	SE	SW	SE	20	31	13	E	GW
3	ELK	PADEN-PALMER (NOT HUDSON)	03	SW	SW	SE	20	31	13	E	GW
3	ELK	NICHOLS (NOT RANKIN)	1	SW	SE	NW	20	31	13	E	SW
3	ELK	NICHOLS (NOT RANKIN)	2	C	SW	NW	20	31	13	E	SW
3	ELK	PADEN (NOT HUDSON)	1-MAP	NW	SE	SW	20	31	13	E	GW
3	ELK	NICHOLS (NOT RANKIN)	3	N2	SW	NW	20	31	13	E	SW
3	ELK	PADEN (NOT HUDSON)	08	SW	SE	SW	20	31	13	E	GW
3	ELK	PADEN (NOT HUDSON)	07	NE	SW	SE	20	31	13	E	GW
3	ELK	PADEN-WATTS (NOT COOK)	1-SWD	S2	S2	NE	29	31	13	E	GW
3	ELK	PADEN-DENTON (NOT COOK)	1918			NE	29	31	13	E	GW
3	ELK	PADEN-BLAKE (NOT COOK)	1930			NE	29	31	13	E	GW
3	ELK	PADEN-PALMER (NOT COOK)	2	NW	NW	NE	29	31	13	E	GW
3	ELK	PADEN-HALL (NOT COOK)	1918	C	NW	NE	29	31	13	E	GW
3	ELK	PADEN-PALMER (NOT COOK)	1	SE	NW	NE	29	31	13	E	GW
3	ELK	PADEN-DEXTER (NOT COOK)	1918			S2	29	31	13	E	GW
3	ELK	PADEN-HAGAN (NOT COOK)	1918			W2	29	31	13	E	GW
3	FRANKLIN	FRED FERGUSON	1	NW	NW	SW	25	15	19	E	GW
3	FRANKLIN	FRED FERGUSON	2	NW	NE	SE	26	15	19	E	GW
3	FRANKLIN	ROY DUNN	1	NE	NE	NE	36	15	19	E	GW
3	FRANKLIN	RUSSELL LEACH B	3B	SW	SE	SE	20	15	20	E	GW
3	FRANKLIN	WINFIELD SCOTT	3	E2	NE	SE	20	15	20	E	GW
3	FRANKLIN	WINFIELD SCOTT	4	E2	NE	SE	20	15	20	E	GW
3	FRANKLIN	WINFIELD SCOTT	7	E2	NE	SE	20	15	20	E	GW
3	FRANKLIN	WINFIELD SCOTT	2	E2	NE	SE	20	15	20	E	GW
3	FRANKLIN	WINFIELD SCOTT	1	E2	NE	SE	20	15	20	E	GW
3	FRANKLIN	RUSSELL LEACH	11	SE	NW	SW	21	15	20	E	GW
3	FRANKLIN	RUSSELL LEACH	10	NW	NW	SW	21	15	20	E	GW
3	FRANKLIN	RUSSELL LEACH	07	SW	NW	SW	21	15	20	E	GW
3	FRANKLIN	RUSSELL LEACH	09	NW	NW	SW	21	15	20	E	GW
3	FRANKLIN	RUSSELL LEACH	05	SW	NE	SW	21	15	20	E	GW
3	FRANKLIN	RUSSELL LEACH	15	SW	NE	SW	21	15	20	E	GW
3	FRANKLIN	RUSSELL LEACH	02	SE	NW	SW	21	15	20	E	GW
3	FRANKLIN	RUSSELL LEACH	03	SE	NW	SW	21	15	20	E	GW
3	FRANKLIN	RUSSELL LEACH	06	NW	NW	SW	21	15	20	E	GW
3	FRANKLIN	RUSSELL LEACH	04	NW	SW	SW	21	15	20	E	GW
3	FRANKLIN	RUSSELL LEACH	16	NE	NW	SW	21	15	20	E	GW
3	FRANKLIN	RUSSELL LEACH	08	NE	NW	SW	21	15	20	E	GW
3	FRANKLIN	RUSSELL LEACH	14	SW	NE	SW	21	15	20	E	GW
3	FRANKLIN	RUSSELL LEACH	17	NE	NW	SW	21	15	20	E	GW
3	FRANKLIN	DUNN	4	SE	NE	SW	27	15	20	E	GW
3	FRANKLIN	GERALD ANDERSON	1	N2	SW	NE	32	15	20	E	GW
3	FRANKLIN	THOMPSON	1-25		N2	SE	25	16	17	E	GW
3	FRANKLIN	HUDELSON	2-CR		C	NW	30	16	18	E	GW
3	FRANKLIN	HUDELSON	1-CR		C	SE	30	16	18	E	GW
3	FRANKLIN	HUDELSON	3CR-A			NE	31	16	18	E	GW
3	FRANKLIN	MADLINE SCOTT	1	NE	NE	NE	4	16	20	E	GW
3	FRANKLIN	BYRON EISELE	1		W2	NW	4	16	20	E	GW
3	FRANKLIN	BYRON EISELE	2		W2	NW	4	16	20	E	GW
3	FRANKLIN	MADLINE SCOTT	1-GAS	SE	SW	SE	4	16	20	E	GW

Priority 1 Level C Wells Requiring Action

DIST	COUNTY	LEASE NAME	WELL NO	Q-3	Q-2	Q-1	SEC	TWP	RGE	DIR	TYPE
3	FRANKLIN	SCAMMAN	5	SE	SE	SE	4	16	20	E	GW
3	FRANKLIN	MADLINE SCOTT	1-OIL	SW	SW	SE	4	16	20	E	GW
3	FRANKLIN	MADLINE SCOTT	2	NW	NE	NE	4	16	20	E	GW
3	FRANKLIN	BYRON EISELE	4		SW	NW	4	16	20	E	GW
3	FRANKLIN	SCOTT/SCAMMAN	?			E2	4	16	20	E	GW
3	FRANKLIN	ADA L. STECKLER	1	NW	NE	NW	5	16	20	E	GW
3	FRANKLIN	CLARK	1			NE	5	16	20	E	GW
3	FRANKLIN	L DUNN	1-88	W2	SW	SW	7	16	20	E	GW
3	FRANKLIN	CAROL DARDY	1	SW	NW	NW	7	16	20	E	GW
3	FRANKLIN	EDWARD SYLER C	1-90		E2	NW	8	16	20	E	GW
3	FRANKLIN	EDWARD SYLER	2-90	NE	SE	NW	8	16	20	E	GW
3	FRANKLIN	MADLINE SCOTT	2	SE	SE	SE	9	16	20	E	GW
3	FRANKLIN	MUSICK (BISHOP)	3	SW	SW	NE	9	16	20	E	GW
3	FRANKLIN	MUSICK	2			NE	9	16	20	E	GW
3	FRANKLIN	MUSICK	1			NE	9	16	20	E	GW
3	FRANKLIN	TOM SEYLER	5	NE	NW	NW	10	16	20	E	GW
3	FRANKLIN	TOM SEYLER	4	SW	SE	NW	10	16	20	E	GW
3	FRANKLIN	TOM SEYLER	2		SW	NW	10	16	20	E	GW
3	FRANKLIN	TOM SEYLER	1	SW	SW	NW	10	16	20	E	GW
3	FRANKLIN	TOM SEYLER	3	SW	NW	NW	10	16	20	E	GW
3	FRANKLIN	EDWARD SEYLER	3	SE	SE	SE	11	16	20	E	GW
3	FRANKLIN	JACOBY	1	NE	SE	SE	11	16	20	E	GW
3	FRANKLIN	SEYLER 2	4	NW	NE	SE	11	16	20	E	GW
3	FRANKLIN	SEYLER 2	6	SW	SE	SE	11	16	20	E	GW
3	FRANKLIN	HARRY WOODS	3				15	16	20	E	GW
3	FRANKLIN	HARRY WOODS	2				15	16	20	E	GW
3	FRANKLIN	HARRY WOODS	1				15	16	20	E	GW
3	FRANKLIN	HARRY WOODS	1	NW	NW	NE	15	16	20	E	GW
3	FRANKLIN	RODNEY FRITTS	1	NW	SW	SW	16	16	20	E	GW
3	FRANKLIN	NELSON FRITTS	1	SW	SE	SE	17	16	20	E	GW
3	FRANKLIN	NELSON FRITTS	1	SE	SE	SE	17	16	20	E	GW
3	FRANKLIN	L DUNN	2-88	SW	SW	NW	18	16	20	E	GW
3	FRANKLIN	L DUNN	2	NW	NW	NW	18	16	20	E	GW
3	FRANKLIN	JOHN MUSACK	4	SE	SE	NE	19	16	20	E	GW
3	FRANKLIN	JOHN MUSACK	2	SE	SE	NE	19	16	20	E	GW
3	FRANKLIN	JOHN MUSACK	3	S2	SE	NE	19	16	20	E	GW
3	FRANKLIN	HARRY SCOTT B	5	SE	SE	SE	33	16	20	E	GW
3	FRANKLIN	KILE (not RANTOUL)	1		SE	SE	34	16	20	E	GW
3	FRANKLIN	KILE (not RANTOUL)	1		NE	NE	34	16	20	E	GW
3	FRANKLIN	KILE (not RANTOUL)	2		NE	NE	34	16	20	E	GW
3	FRANKLIN	MATHIS	1	NE	NW	SE	9	16	21	E	GW
3	FRANKLIN	MATHIS	2	NW	NW	SE	9	16	21	E	GW
3	FRANKLIN	MATHIS	3	NW	NW	SE	9	16	21	E	GW
3	FRANKLIN	HAWORTH	1		NE	NE	3	17	18	E	GW
3	FRANKLIN	R B	1	NW	SE	SE	8	17	18	E	GW
3	FRANKLIN	PAUL GAYNOR	1	SE	SW	NE	15	17	19	E	GW
3	FRANKLIN	LESTER SCOTT	36	E2	E2	NW	3	17	20	E	GW
3	FRANKLIN	ANDY REED	5		S2	NE	9	17	20	E	GW
3	FRANKLIN	ANDY REED	3		S2	NE	9	17	20	E	GW
3	FRANKLIN	ANDY REED	2		S2	NE	9	17	20	E	GW
3	FRANKLIN	ANDY REED	1		S2	NE	9	17	20	E	GW
3	FRANKLIN	ANDY REED	4		S2	NE	9	17	20	E	GW
3	FRANKLIN	PECKHAM-S16	35		N2	NE	16	17	21	E	GW
3	FRANKLIN	PECKHAM-S16	34		N2	NE	16	17	21	E	GW
3	FRANKLIN	PECKHAM-S16	44		N2	NE	16	17	21	E	GW
3	FRANKLIN	PECKHAM-S16	43		N2	NE	16	17	21	E	GW

Priority 1 Level C Wells Requiring Action

DIST	COUNTY	LEASE NAME	WELL NO	Q-3	Q-2	Q-1	SEC	TWP	RGE	DIR	TYPE
3	FRANKLIN	PECKHAM-S16	42		N2	NE	16	17	21	E	GW
3	FRANKLIN	PECKHAM-S16	41		N2	NE	16	17	21	E	GW
3	FRANKLIN	PECKHAM-S16	39		N2	NE	16	17	21	E	GW
3	FRANKLIN	PECKHAM-S16	38		N2	NE	16	17	21	E	GW
3	FRANKLIN	SCHULTZ	1	S2	S2	SW	19	17	21	E	GW
3	FRANKLIN	TULLOUS LITT	D 6 D	NW	NW	SE	21	17	21	E	GW
3	FRANKLIN	CAYLOR C (not B)	(CAYC01)		NE	NE	21	17	21	E	GW
3	FRANKLIN	CAYLOR C (not B)	(CAYC13)		NE	NE	21	17	21	E	GW
3	FRANKLIN	CAYLOR C (not B)	(CAYC12)		NE	NE	21	17	21	E	GW
3	FRANKLIN	CAYLOR C (not B)	(CAYC11)		NE	NE	21	17	21	E	GW
3	FRANKLIN	CAYLOR C (not B)	(CAYC10)		NE	NE	21	17	21	E	GW
3	FRANKLIN	CAYLOR C (not B)	(CAYC09)		NE	NE	21	17	21	E	GW
3	FRANKLIN	CAYLOR C (not B)	(CAYC02)		NE	NE	21	17	21	E	GW
3	FRANKLIN	CAYLOR C (not B)	(CAYC07)		NE	NE	21	17	21	E	GW
3	FRANKLIN	CAYLOR C (not B)	(CAYC03)		NE	NE	21	17	21	E	GW
3	FRANKLIN	CAYLOR C (not B)	(CAYC08)		NE	NE	21	17	21	E	GW
3	FRANKLIN	TULLOUS LITT	B 9 D	E2	NW	SE	21	17	21	E	GW
3	FRANKLIN	TULLOUS LITT	A 9 D		N2	NE	21	17	21	E	GW
3	FRANKLIN	CAYLOR C (not B)	(CAYC14)		NE	NE	21	17	21	E	GW
3	FRANKLIN	TULLOUS LITT	C 2 D	NW	NE	SE	21	17	21	E	GW
3	FRANKLIN	CAYLOR C (not B)	(CAYC06)		NE	NE	21	17	21	E	GW
3	FRANKLIN	CAYLOR C (not B)	(CAYC05)		NE	NE	21	17	21	E	GW
3	FRANKLIN	CAYLOR C (not B)	(CAYC04)		NE	NE	21	17	21	E	GW
3	FRANKLIN	TULLOUS LITT	A 10 D	W2	NE	SE	21	17	21	E	GW
3	FRANKLIN	LAMBETH	4	NE	NE	NW	32	17	21	E	GW
3	FRANKLIN	LAMBETH	6	SE	NE	NW	32	17	21	E	GW
3	FRANKLIN	LAMBETH	5	SE	NE	NW	32	17	21	E	GW
3	FRANKLIN	LAMBETH	3		NE	NW	32	17	21	E	GW
3	FRANKLIN	LAMBETH	2		NE	NW	32	17	21	E	GW
3	FRANKLIN	LAMBETH	1		NE	NW	32	17	21	E	GW
3	FRANKLIN	CAYLOR	C-31	SE	NW	SE	33	17	21	E	GW
3	FRANKLIN	CAYLOR	C-29	SW	NW	SE	33	17	21	E	GW
3	FRANKLIN	CAYLOR	C-28	SW	NW	SE	33	17	21	E	GW
3	FRANKLIN	CAYLOR	B-36	NE	NE	SE	33	17	21	E	GW
3	FRANKLIN	CAYLOR	C-37	NW	NE	SE	33	17	21	E	GW
3	FRANKLIN	CAYLOR	C-34	NW	NE	SE	33	17	21	E	GW
3	FRANKLIN	CAYLOR	C-25	NW	NW	SE	33	17	21	E	GW
3	FRANKLIN	CAYLOR	C-3	NE	NW	SE	33	17	21	E	GW
3	FRANKLIN	CAYLOR	C-2	NW	NW	SE	33	17	21	E	GW
3	FRANKLIN	CAYLOR	C-1	NW	NW	SE	33	17	21	E	GW
3	FRANKLIN	CAYLOR	C-26	NE	NW	SE	33	17	21	E	GW
3	FRANKLIN	JOHNSON	2	NW	NW	SE	34	17	21	E	GW
3	FRANKLIN	NEATHERLAND	25-1	SE	SW	SW	25	18	17	E	GW
3	FRANKLIN	TAWNEY	1	SW	NW	SE	13	18	19	E	GW
3	FRANKLIN	HANSON	1	SE	SE	SE	1	18	20	E	GW
3	FRANKLIN	MARY M CLARK	1			NW	9	18	20	E	GW
3	FRANKLIN	CARTER B	9		NE	SW	18	18	21	E	GW
3	GREENWOOD	BEN OTT	1 (2)		S2	NW	18	22	13	E	GW
3	GREENWOOD	BEN OTT	1	SE	SE	NW	18	22	13	E	GW
3	GREENWOOD	BEN OTT	6	SE	SW	NW	18	22	13	E	GW
3	GREENWOOD	FANKHAUSER	1	NW	NW	SE	18	22	13	E	GW
3	GREENWOOD	BEN OTT	5	SW	SE	NW	18	22	13	E	GW
3	GREENWOOD	BEN OTT	3	NW	SE	NW	18	22	13	E	GW
3	GREENWOOD	SKAER	6				5	23	13	E	GW
3	GREENWOOD	SKAER	5				5	23	13	E	GW
3	GREENWOOD	SKAER	4				5	23	13	E	GW

Priority 1 Level C Wells Requiring Action

DIST	COUNTY	LEASE NAME	WELL NO	Q-3	Q-2	Q-1	SEC	TWP	RGE	DIR	TYPE
3	GREENWOOD	SKAER	3				5	23	13	E	GW
3	GREENWOOD	SKAER	2				5	23	13	E	GW
3	GREENWOOD	SKAER	7				5	23	13	E	GW
3	GREENWOOD	SKAER	1				5	23	13	E	GW
3	GREENWOOD	SKAER	8				5	23	13	E	GW
3	GREENWOOD	SKAER	9				5	23	13	E	GW
3	GREENWOOD	SKAER	10				5	23	13	E	GW
3	GREENWOOD	SKAER	11				5	23	13	E	GW
3	GREENWOOD	DUNMAN	2	NE	NW	SE	27	23	13	E	GW
3	GREENWOOD	DUNMAN	2A	NE	NW	SE	27	23	13	E	GW
3	GREENWOOD	DUNMAN	4	NE	SW	SE	27	23	13	E	GW
3	GREENWOOD	DUNMAN	1	NE	SW	SE	27	23	13	E	GW
3	GREENWOOD	BERRY	3				32	23	13	E	GW
3	GREENWOOD	BERRY	5		NE	SW	32	23	13	E	GW
3	GREENWOOD	THOMAS (FAVOUR)	1		E2	SW	7	24	10	E	GW
3	GREENWOOD	E. E. Starkey	STA00	NW	NW	SW	10	25	11	E	SW
3	GREENWOOD	MILLS	B				36	26	12	E	GW
3	GREENWOOD	SHOBE	01	SE	SE	NW	36	26	12	E	GW
3	GREENWOOD	MILLS	A				36	26	12	E	GW
3	GREENWOOD	SHOBE	03	SW	NE	NW	36	26	12	E	GW
3	GREENWOOD	MILLS	C				36	26	12	E	GW
3	GREENWOOD	MILLS 'B'	15			S2	36	26	12	E	GW
3	GREENWOOD	SHOBE	02	NE	SE	NW	36	26	12	E	GW
3	GREENWOOD	MILLS	D				36	26	12	E	GW
3	GREENWOOD	MILLS 'B'	14			S2	36	26	12	E	GW
3	GREENWOOD	FERGUSON					31	26	13	E	GW
3	GREENWOOD	FERGUSON	5	SW	SW	SW	31	26	13	E	GW
3	GREENWOOD	FERGUSON	2	E2	W2	W2	31	26	13	E	GW
3	GREENWOOD	FERGUSON					31	26	13	E	GW
3	GREENWOOD	LUDLAM	1-SWD		C	SW	33	26	13	E	GW
3	GREENWOOD	LUDLAM	3	NW	NW	SW	33	26	13	E	GW
3	GREENWOOD	LUDLAM	4	NE	NW	SW	33	26	13	E	GW
3	GREENWOOD	LUDLAM	5	SW	NW	SW	33	26	13	E	GW
3	GREENWOOD	LUDLAM	2	W2	NW	SW	33	26	13	E	GW
3	GREENWOOD	LUDLAM	1	NW	SW	SW	33	26	13	E	GW
3	GREENWOOD	WYGLE	A	NW	SW	SW	12	27	10	E	GW
3	GREENWOOD	WYGLE	B	E2	E2	SW	12	27	10	E	GW
3	GREENWOOD	PETERSON (not COBLE)	02	NW	NW	SE	7	27	11	E	GW
3	GREENWOOD	GIBBON	1	SE	SE	SE	32	27	11	E	GW
3	GREENWOOD	STRAWN (not STEWART)	2-A	E2	SE	SW	12	27	12	E	GW
3	GREENWOOD	TRIMMEL	2				13	27	12	E	GW
3	GREENWOOD	TRIMMEL	1				13	27	12	E	GW
3	GREENWOOD	TRIMMEL	4				13	27	12	E	GW
3	GREENWOOD	TRIMMEL	3				13	27	12	E	GW
3	GREENWOOD	HIBBARD	07		N2	SW	6	27	13	E	GW
3	GREENWOOD	HIBBARD	04		N2	SW	6	27	13	E	GW
3	GREENWOOD	HIBBARD	10		N2	SW	6	27	13	E	GW
3	GREENWOOD	HIBBARD	09		N2	SW	6	27	13	E	GW
3	GREENWOOD	HIBBARD	08		N2	SW	6	27	13	E	GW
3	GREENWOOD	HIBBARD	03		N2	SW	6	27	13	E	GW
3	GREENWOOD	HIBBARD	02		N2	SW	6	27	13	E	GW
3	GREENWOOD	HIBBARD	05		N2	SW	6	27	13	E	GW
3	GREENWOOD	HIBBARD	06		N2	SW	6	27	13	E	GW
3	GREENWOOD	HIBBARD	11		N2	SW	6	27	13	E	GW
3	GREENWOOD	HIBBARD	01		N2	SW	6	27	13	E	GW
3	GREENWOOD	HAUN	(3)			NW	10	27	13	E	SW

Priority 1 Level C Wells Requiring Action

DIST	COUNTY	LEASE NAME	WELL NO	Q-3	Q-2	Q-1	SEC	TWP	RGE	DIR	TYPE
3	GREENWOOD	HAUN	(5)	SW	NW	NW	10	27	13	E	SW
3	GREENWOOD	HAUN	(1) 1-A	NW	NW	NW	10	27	13	E	SW
3	GREENWOOD	HAUN	(2) 2-A	NW	NW	NW	10	27	13	E	SW
3	GREENWOOD	HAUN	(4) 1-B	SW	NW	NW	10	27	13	E	SW
3	GREENWOOD	ENGSTROM					15	27	13	E	GW
3	GREENWOOD	ENGSTROM	22-B	NW	SE	NW	15	27	13	E	GW
3	GREENWOOD	ENGSTROM	4-B	NE	NW	NW	15	27	13	E	GW
3	GREENWOOD	ENGSTROM	4-A	S2	NE	NE	15	27	13	E	GW
3	GREENWOOD	TRIMMEL-	7	SE	SW	NE	15	27	13	E	GW
3	GREENWOOD	TRIMMEL-	1	SW	NE	SE	15	27	13	E	GW
3	GREENWOOD	ENGSTROM	3-A	W2	SE	NE	15	27	13	E	GW
3	GREENWOOD	TRIMMEL-	4	NE	NE	SW	15	27	13	E	GW
3	GREENWOOD	TRIMMEL-	5	SW	SW	NE	15	27	13	E	GW
3	GREENWOOD	TRIMMEL-	9	NE	NW	SW	15	27	13	E	GW
3	GREENWOOD	TRIMMEL-	2	NE	NW	SE	15	27	13	E	GW
3	GREENWOOD	TRIMMEL-	8	SW	SE	NE	15	27	13	E	GW
3	GREENWOOD	TRIMMEL-INDIAN RUN	1	NE	SW	NW	15	27	13	E	GW
3	GREENWOOD	TRIMMEL-	6	SW	SW	NE	15	27	13	E	GW
3	GREENWOOD	TRIMMEL-	3	NE	NE	SW	15	27	13	E	GW
3	GREENWOOD	KALTENBACH	6 W		SW	SW	17	27	13	E	GW
3	GREENWOOD	SMITH	7				20	27	13	E	GW
3	GREENWOOD	SMITH	6	N2	NE	NW	20	27	13	E	GW
3	GREENWOOD	SMITH	5				20	27	13	E	GW
3	GREENWOOD	SMITH	3	SW	NE	NW	20	27	13	E	GW
3	GREENWOOD	SMITH	2	SE	NW	NW	20	27	13	E	GW
3	GREENWOOD	SMITH	4	S2	NE	NW	20	27	13	E	GW
3	GREENWOOD	LAUCK RANCH	1	C	NE	SW	33	27	13	E	GW
3	GREENWOOD	ARNOLD HARVEY	2	SW	NW	SE	17	28	11	E	GW
3	GREENWOOD	VANCIL	1	SE	NE	NE	1	28	12	E	GW
3	GREENWOOD	LAUCK RANCH (DOSBAUGH)	1	NE	NW	SW	9	28	13	E	GW
3	JACKSON	HUG	1	SE	SE	NW	34	8	15	E	GW
3	JEFFERSON	DOMANN (not STRANGE)	1-87	SE	SW	NE	24	8	19	E	GW
3	JEFFERSON	WISTUBIA	1	NE	NE	NW	25	8	19	E	GW
3	JEFFERSON	CLAXTON	1	SE	SW	SE	36	8	19	E	GW
3	JEFFERSON	CLAXTON	3	SE	SE	SE	36	8	19	E	GW
3	JEFFERSON	MEYER	1-86	C	SE	NE	31	8	20	E	GW
3	JEFFERSON	STRANGE	1	NW	NE	SW	32	8	20	E	GW
3	JEFFERSON	O'BRYAN	1	NW	SE	NE	12	9	19	E	GW
3	JEFFERSON	EDMONDS	1	SW	NE	SW	12	9	19	E	GW
3	JEFFERSON	TERRY	1	N2	SW	NE	12	9	19	E	GW
3	JEFFERSON	FITZPATRICK	1	SW	NW	NE	13	9	19	E	GW
3	JEFFERSON	BLAIR	1	SW	NE	NE	13	9	19	E	GW
3	JEFFERSON	BLAIR	B-1	NW	NW	NW	14	9	19	E	GW
3	JEFFERSON	NICKELS	1-85		SE	NE	26	9	19	E	GW
3	JEFFERSON	NICKELS	1	NW	NW	NE	26	9	19	E	GW
3	JEFFERSON	MIKE NICKELS	2-85	E2	NE	NE	26	9	19	E	GW
3	JEFFERSON	MIKE NICKELS	1-86	SW	SE	NE	26	9	19	E	GW
3	JEFFERSON	STRANGE (MOORE)	1	SW	SW	SW	4	9	20	E	GW
3	JEFFERSON	SAYLER	3-86		NW	NE	5	9	20	E	GW
3	JEFFERSON	FARRIS				SE	5	9	20	E	GW
3	JEFFERSON	KRAMER	1	SE	SE	NW	6	9	20	E	GW
3	JOHNSON	DONBAM-28	2	NE	NE	NE	28	13	22	E	GW
3	JOHNSON	DONBAM-29	1	NE	NE	NE	29	13	22	E	GW
3	JOHNSON	LANE	2	E2	SE	SW	35	13	22	E	GW
3	JOHNSON	PASMORE (not STILLWELL)	1		SW	SE	33	14	25	E	GW
3	JOHNSON	MIGNO (NAME?)	2			NW	13	15	21	E	GW

Priority 1 Level C Wells Requiring Action

DIST	COUNTY	LEASE NAME	WELL NO	Q-3	Q-2	Q-1	SEC	TWP	RGE	DIR	TYPE
3	JOHNSON	MIGNO (NAME?)	1			NW	13	15	21	E	GW
3	JOHNSON	UNKNOWN	?				15	15	23	E	GW
3	JOHNSON	UNKNOWN	?				15	15	23	E	GW
3	LABETTE	COPELAND (not SWART)	1		SE	SE	35	31	17	E	GW
3	LABETTE	SWART					35	31	17	E	GW
3	LABETTE	COPELAND (not SWART)	3		SE	SE	35	31	17	E	GW
3	LABETTE	COPELAND (not SWART)	2		SE	SE	35	31	17	E	GW
3	LABETTE	BEATLY (NAME?)	2			SW	5	31	18	E	GW
3	LABETTE	BEATLY (NAME?)	1			SW	5	31	18	E	GW
3	LABETTE	RUDLEN (NAME?)	1			NW	6	31	18	E	GW
3	LABETTE	RUDLEN (NAME?)	2			NW	6	31	18	E	GW
3	LABETTE	MANGUM (not RUDLEN)	2	W2	NW	NW	6	31	18	E	GW
3	LABETTE	RUDLEN (NAME?)	4			NW	6	31	18	E	GW
3	LABETTE	RUDLEN (NAME?)	3			NW	6	31	18	E	GW
3	LABETTE	FOUGHT (not RUDLEN)	1		NW	NW	6	31	18	E	GW
3	LABETTE	RUDLEN (NAME?)	6			NW	6	31	18	E	GW
3	LABETTE	RUDLEN (NAME?)	5			NW	6	31	18	E	GW
3	LABETTE	MANGUM (not RUDLEN)	1		NW	NW	6	31	18	E	GW
3	LABETTE	MYERS	1	SW	SW	SE	9	31	18	E	GW
3	LABETTE	SHIELD (now MARKLEY)	1			NW	11	31	18	E	GW
3	LABETTE	DRAKE K	(DRA01)	SW	NW	NE	12	31	18	E	GW
3	LABETTE	SCOTT	G-1		NW	SW	13	31	18	E	GW
3	LABETTE	FULLER	1			SW	15	31	18	E	GW
3	LABETTE	MCKINNEY (not BENDERS)	2-A	C	S2	NW	17	31	18	E	GW
3	LABETTE	MCKINNEY (not BENDERS)	1-A	C	S2	NW	17	31	18	E	GW
3	LABETTE	MCKINNEY (not BENDERS)	5			SE	18	31	18	E	GW
3	LABETTE	MCKINNEY (not BENDERS)	1	C	SE	SE	18	31	18	E	GW
3	LABETTE	MCKINNEY (not BENDERS)	1	SE	NE	SE	18	31	18	E	GW
3	LABETTE	MCKINNEY	?			NE	19	31	18	E	GW
3	LABETTE	MCKINNEY	?			NE	19	31	18	E	GW
3	LABETTE	MCKINNEY (1958)	12	NW	NE	NE	19	31	18	E	GW
3	LABETTE	MCKINNEY (1975)	1-OWWO	NE	NW	NE	19	31	18	E	GW
3	LABETTE	MCKINNEY (JEWELL-1952)	2	NE	NW	NE	19	31	18	E	GW
3	LABETTE	MCKINNEY (JEWELL-1952)	1	NE	NW	NE	19	31	18	E	GW
3	LABETTE	MCKINNEY (CLEUDENEU-1929)	2	NE	NE	NE	19	31	18	E	GW
3	LABETTE	MCKINNEY (CLEUDENEU-1929)	1	NE	NE	NE	19	31	18	E	GW
3	LABETTE	MCKINNEY (1982)	2	S2	NW	NE	19	31	18	E	GW
3	LABETTE	WILSON (now THOMPSON)	1			NE	23	31	18	E	GW
3	LABETTE	MYERS	1			NE	25	31	18	E	GW
3	LABETTE	Spradlin #2	(SPR01)	NE	NW	SE	33	31	18	E	SW
3	LABETTE	BOGE (NAME?)	1			SW	34	31	18	E	SW
3	LABETTE	WEIDERT (not NORRICK)	1-P-84	NW	NE	NE	10	31	19	E	GW
3	LABETTE	MANNER (PILKING?)	1			NW	30	31	19	E	GW
3	LABETTE	CATTLEMAN	1	NW	SW	NE	8	31	21	E	GW
3	LABETTE	SCHULZ	1	SW	SW	SW	15	31	21	E	GW
3	LABETTE	E SMITH	2	N2	SE	NE	20	31	21	E	GW
3	LABETTE	E SMITH	1	NW	SE	NE	20	31	21	E	GW
3	LABETTE	DAVIS	1	NE	SE	SE	21	31	21	E	GW
3	LABETTE	DAVIS	2	NE	SE	SE	21	31	21	E	GW
3	LABETTE	DAVIS	3	N2	SE	SE	21	31	21	E	GW
3	LABETTE	JACK	1	S2	SW	SE	21	31	21	E	GW
3	LABETTE	BAKER? (now COOK)	1			NE	29	31	21	E	GW
3	LABETTE	RAYMOND COOK	1	NW	NE	NE	29	31	21	E	GW
3	LABETTE	JONES	1	S2	NE	NW	29	31	21	E	GW
3	LABETTE	SCHULZ	22A	NW	NW	SE	33	31	21	E	GW
3	LABETTE	SCHULZ	11A	NE	NE	SW	33	31	21	E	GW

Priority 1 Level C Wells Requiring Action

DIST	COUNTY	LEASE NAME	WELL NO	Q-3	Q-2	Q-1	SEC	TWP	RGE	DIR	TYPE
3	LABETTE	SCHULZ	10a	SE	NE	SW	33	31	21	E	GW
3	LABETTE	SCHULZ	12a	NW	NW	SE	33	31	21	E	GW
3	LABETTE	SCHULZ	21A	NE	NE	SW	33	31	21	E	GW
3	LABETTE	SCHULZ	23A	NW	NW	SE	33	31	21	E	GW
3	LABETTE	SCHULZ	9A	SE	NE	SW	33	31	21	E	GW
3	LABETTE	SCHULZ	18A	NE	NE	SW	33	31	21	E	GW
3	LABETTE	SCHULZ	7A	S2	NW	SE	33	31	21	E	GW
3	LABETTE	SCHULZ	8	SE	NW	SE	33	31	21	E	GW
3	LABETTE	SCHULZ	6A	NW	SW	SE	33	31	21	E	GW
3	LABETTE	SCHULZ	5A	N2	SW	SE	33	31	21	E	GW
3	LABETTE	SCHULZ	2-A	E2	NW	SE	33	31	21	E	GW
3	LABETTE	SCHULZ	15	NE	NW	SE	33	31	21	E	GW
3	LABETTE	SCHULZ	9	E2	W2	SE	33	31	21	E	GW
3	LABETTE	SCHULZ	5	E2	NW	SE	33	31	21	E	GW
3	LABETTE	SCHULZ	3-A	SE	NW	SE	33	31	21	E	GW
3	LABETTE	SCHULZ	4-A	NE	SW	SE	33	31	21	E	GW
3	LABETTE	HUGHES	1	S2	NW	NW	33	31	21	E	GW
3	LABETTE	HUGHES	2	S2	NW	NW	33	31	21	E	GW
3	LABETTE	SCHULZ	4	SE	SW	SE	33	31	21	E	GW
3	LABETTE	SCHULZ	3	NE	NW	SE	33	31	21	E	GW
3	LABETTE	SCHULZ	8A	S2	NW	SE	33	31	21	E	GW
3	LABETTE	SCHULZ	11	E2	NW	SE	33	31	21	E	GW
3	LABETTE	DARLING (not BURSON)	H			NW	2	32	17	E	GW
3	LABETTE	WAGNER	KCPW 16	SW	SE	NE	2	32	17	E	GW
3	LABETTE	DARLING (not BURSON)	D			NW	2	32	17	E	GW
3	LABETTE	DARLING (not BURSON)	E			NW	2	32	17	E	GW
3	LABETTE	DARLING (not BURSON)	01		SE	NW	2	32	17	E	GW
3	LABETTE	DARLING (not BURSON)	G			NW	2	32	17	E	GW
3	LABETTE	DARLING (not BURSON)	02		SE	NW	2	32	17	E	GW
3	LABETTE	WAGNER	KCPW 17	NW	NW	SE	2	32	17	E	GW
3	LABETTE	WAGNER	KCPW 18	NE	NW	SE	2	32	17	E	GW
3	LABETTE	WAGNER	KCPW 19	NW	NE	SE	2	32	17	E	GW
3	LABETTE	WAGNER	KCPW-11	SW	NE	NE	2	32	17	E	GW
3	LABETTE	WAGNER	KCPW 14	NW	SE	NE	2	32	17	E	GW
3	LABETTE	WAGNER	KCPW-13	SW	SW	NE	2	32	17	E	GW
3	LABETTE	DARLING (not BURSON)	F			NW	2	32	17	E	GW
3	LABETTE	DARLING (not BURSON)	C			NW	2	32	17	E	GW
3	LABETTE	WAGNER	KCPW-15	SE	SW	NE	2	32	17	E	GW
3	LABETTE	WAGNER	2	NW	NW	SE	2	32	17	E	GW
3	LABETTE	WAGNER	KCPW-20	SW	NE	NE	2	32	17	E	GW
3	LABETTE	WAGNER	7	NE	SW	NE	2	32	17	E	GW
3	LABETTE	WAGNER	I 1	SE	NW	NE	2	32	17	E	GW
3	LABETTE	FRENCH (LEO BURRIS)	7		S2	SE	11	32	17	E	GW
3	LABETTE	FRENCH (not ALLEN)	6		S2	SE	11	32	17	E	GW
3	LABETTE	FRENCH (not ALLEN)	5		S2	SE	11	32	17	E	GW
3	LABETTE	FRENCH (not ALLEN)	4		S2	SE	11	32	17	E	GW
3	LABETTE	FRENCH (not ALLEN)	3		S2	SE	11	32	17	E	GW
3	LABETTE	FRENCH (not ALLEN)	2		S2	SE	11	32	17	E	GW
3	LABETTE	FRENCH (not ALLEN)	1		S2	SE	11	32	17	E	GW
3	LABETTE	COOK/HARDER/PARRET			SW	SW	11	32	17	E	GW
3	LABETTE	COOK/HARDER/PARRET			SW	SW	11	32	17	E	GW
3	LABETTE	COOK/HARDER/PARRET	3-OWWO		W2	SW	11	32	17	E	GW
3	LABETTE	LINE	4	NE	NW	NE	13	32	17	E	GW
3	LABETTE	LINE	2	NE	NW	NE	13	32	17	E	GW
3	LABETTE	LINE	1	N2	NE	NE	13	32	17	E	GW
3	LABETTE	UTTER	11	NW	SW	SE	23	32	17	E	GW

Priority 1 Level C Wells Requiring Action

DIST	COUNTY	LEASE NAME	WELL NO	Q-3	Q-2	Q-1	SEC	TWP	RGE	DIR	TYPE
3	LABETTE	UTTER	KCPU 5	NE	SE	SW	23	32	17	E	GW
3	LABETTE	FOSTER KCPF	12	SE	NW	SW	24	32	17	E	GW
3	LABETTE	FOSTER KCPF	8	NE	NW	SW	24	32	17	E	GW
3	LABETTE	FOSTER	KCPF-11	NE	SE	SW	24	32	17	E	GW
3	LABETTE	FOSTER	KCPF-10	NE	SE	SW	24	32	17	E	GW
3	LABETTE	FOSTER	KCPF-7	SW	SW	SW	24	32	17	E	GW
3	LABETTE	FOSTER	KCPF 6	NE	SW	SW	24	32	17	E	GW
3	LABETTE	FOSTER	KCPF 5	SE	NW	SW	24	32	17	E	GW
3	LABETTE	FOSTER	KCPF-5	SW	NE	SW	24	32	17	E	GW
3	LABETTE	MYERS	KCPM 24-2	SW	NE	SE	24	32	17	E	GW
3	LABETTE	DEBOLT	4	SE	SE	SW	24	32	17	E	GW
3	LABETTE	FOSTER	KCPF 2	NW	SE	SW	24	32	17	E	GW
3	LABETTE	FOSTER	KPF-3	NE	SW	SW	24	32	17	E	GW
3	LABETTE	FOSTER	KPF-2	SE	SW	SW	24	32	17	E	GW
3	LABETTE	FOSTER	KPF-1	SE	SW	SW	24	32	17	E	GW
3	LABETTE	FOSTER	7	SE	SE	SW	24	32	17	E	GW
3	LABETTE	FOSTER	4	SW	SE	SW	24	32	17	E	GW
3	LABETTE	DEBOLT	2	SW	SE	SW	24	32	17	E	GW
3	LABETTE	FOSTER	KCPF 3	NW	SE	SW	24	32	17	E	GW
3	LABETTE	FOSTER	6	SW	SE	SW	24	32	17	E	GW
3	LABETTE	PERRY	KDP-04	NE	SE	NW	25	32	17	E	GW
3	LABETTE	PERRY	KDP 38	SW	SE	NE	25	32	17	E	GW
3	LABETTE	PERRY	KDP-16	SW	SW	NE	25	32	17	E	GW
3	LABETTE	PERRY	KDP-27	SE	SW	NE	25	32	17	E	GW
3	LABETTE	PERRY	KDP-31	SW	SE	NE	25	32	17	E	GW
3	LABETTE	PERRY	KDP-33	SW	NE	NE	25	32	17	E	GW
3	LABETTE	PERRY	KDP-32	SW	SE	NE	25	32	17	E	GW
3	LABETTE	PERRY	KDP-31	SW	SE	NE	25	32	17	E	GW
3	LABETTE	PERRY	KDP-30	NW	SE	NE	25	32	17	E	GW
3	LABETTE	PERRY	KDP-19	NE	SW	NE	25	32	17	E	GW
3	LABETTE	PERRY	KDP-37	SW	SE	NE	25	32	17	E	GW
3	LABETTE	PERRY	KDP-18	SE	NW	NE	25	32	17	E	GW
3	LABETTE	PERRY	KDP-26	SE	SW	NE	25	32	17	E	GW
3	LABETTE	PERRY	KDP 25		SE	NE	25	32	17	E	GW
3	LABETTE	PERRY	KDP-24	SE	NW	SE	25	32	17	E	GW
3	LABETTE	PERRY	KDP-23	SE	NW	NE	25	32	17	E	GW
3	LABETTE	PERRY	KDP-22	SE	SW	NE	25	32	17	E	GW
3	LABETTE	PERRY	KDP-21	SE	SW	NE	25	32	17	E	GW
3	LABETTE	PERRY	KDP-20	NE	SW	NE	25	32	17	E	GW
3	LABETTE	PERRY	KDP-29	NW	SE	NE	25	32	17	E	GW
3	LABETTE	PERRY	KDP-06	SW	NW	NE	25	32	17	E	GW
3	LABETTE	MYERS	KCPM-3	NW	NE	SE	25	32	17	E	GW
3	LABETTE	PERRY	KDP-05	NW	SW	NE	25	32	17	E	GW
3	LABETTE	PERRY	KDP-09	NW	SW	NE	25	32	17	E	GW
3	LABETTE	PERRY	KDP-12	NW	SE	NW	25	32	17	E	GW
3	LABETTE	MYERS	KCPM-4	NE	NW	SE	25	32	17	E	GW
3	LABETTE	PERRY	KDP-10	NE	SE	NW	25	32	17	E	GW
3	LABETTE	PERRY	KDP-07	NW	SW	NE	25	32	17	E	GW
3	LABETTE	PERRY	KDP 17	NE	SW	NW	25	32	17	E	GW
3	LABETTE	PERRY	KDP-02	NW	SE	NW	25	32	17	E	GW
3	LABETTE	PERRY	KDP-11	NW	SE	NW	25	32	17	E	GW
3	LABETTE	PERRY	16			NW	25	32	17	E	GW
3	LABETTE	PERRY	15	SE	NE	NW	25	32	17	E	GW
3	LABETTE	PERRY	11	NE	NE	NW	25	32	17	E	GW
3	LABETTE	PERRY	KCPP-53	NE	SW	NW	25	32	17	E	GW
3	LABETTE	PERRY	KDP-08	NW	SW	NE	25	32	17	E	GW

Priority 1 Level C Wells Requiring Action

DIST	COUNTY	LEASE NAME	WELL NO	Q-3	Q-2	Q-1	SEC	TWP	RGE	DIR	TYPE
3	LABETTE	MYERS	KCPM-2	NW	NE	SE	25	32	17	E	GW
3	LABETTE	FOSTER	KCPM-1	NE	NE	SE	25	32	17	E	GW
3	LABETTE	FOSTER	KCPF-2	NE	SW	SW	25	32	17	E	GW
3	LABETTE	MYERS	KCPM-4	NW	NE	SE	25	32	17	E	GW
3	LABETTE	PERRY	KDP-03	NE	SE	NW	25	32	17	E	GW
3	LABETTE	MYERS	KCPM-3	NW	NE	SE	25	32	17	E	GW
3	LABETTE	DEBOLT	KCPD-1	NW	NW	NE	25	32	17	E	GW
3	LABETTE	DEBOLT	KCPD-1	NW	NW	NE	25	32	17	E	GW
3	LABETTE	DEBOLT	KCPD-2	NW	NW	NE	25	32	17	E	GW
3	LABETTE	DEBOLT	KCDP 3	NE	NW	NE	25	32	17	E	GW
3	LABETTE	PERRY	KDP-15	NE	SE	NW	25	32	17	E	GW
3	LABETTE	PERRY	KDP-39	NW	NE	SE	25	32	17	E	GW
3	LABETTE	PERRY	KDP-01	SW	NE	NW	25	32	17	E	GW
3	LABETTE	PERRY	KCPP-52	NW	NW	NW	25	32	17	E	GW
3	LABETTE	PERRY	KDP-47				25	32	17	E	GW
3	LABETTE	PERRY	KCPP-22	SW	SW	NE	25	32	17	E	GW
3	LABETTE	PERRY	KCPP-08	SW	NW	NE	25	32	17	E	GW
3	LABETTE	PERRY	KCPP-09	SW	NW	NE	25	32	17	E	GW
3	LABETTE	PERRY	KCPP-56	SW	SW	NE	25	32	17	E	GW
3	LABETTE	PERRY	KCPP-56	SW	SW	NE	25	32	17	E	GW
3	LABETTE	PERRY	KCPP-54	SE	SE	NW	25	32	17	E	GW
3	LABETTE	PERRY	KCPP-01	N2	NW	NW	25	32	17	E	GW
3	LABETTE	PERRY	KDP-27	SE	SW	NE	25	32	17	E	GW
3	LABETTE	PERRY	KDP-21	NE	SW	NE	25	32	17	E	GW
3	LABETTE	PERRY	KDP-29	NE	SW	SW	25	32	17	E	GW
3	LABETTE	PERRY	KDP-28	SW	NE	NE	25	32	17	E	GW
3	LABETTE	PERRY	KDP-23	SE	NW	NE	25	32	17	E	GW
3	LABETTE	PERRY	KDP-32	SW	SE	NE	25	32	17	E	GW
3	LABETTE	PERRY	KDP-24	SE	NW	NE	25	32	17	E	GW
3	LABETTE	PERRY	KDP-53	NW	NE	SE	25	32	17	E	GW
3	LABETTE	PERRY	KCPP 55	SW	SW	NE	25	32	17	E	GW
3	LABETTE	PERRY	KCPP-03	SE	NW	NW	25	32	17	E	GW
3	LABETTE	GREGORY	G-2	SE	SW	SW	35	32	17	E	GW
3	LABETTE	ELDON MYERS	1	NW	NW	NW	36	32	17	E	GW
3	LABETTE	Hampton	OW1UG	SW	SE	NW	7	32	18	E	SW
3	LABETTE	COUCH-LORENZ (not FRANK)	1	NW	NE	SW	12	32	18	E	GW
3	LABETTE	M HUCKE	1		NE	SE	13	32	18	E	GW
3	LABETTE	ernest brothers	1P86	SE	SE	NE	20	32	18	E	GW
3	LABETTE	JACK M BROTHERS	1	NE	NE	SW	20	32	18	E	GW
3	LABETTE	JACK BROTHERS	2	N2	SE	SW	20	32	18	E	GW
3	LABETTE	PETERSON	1-P-85	SE	SE	SE	21	32	18	E	GW
3	LABETTE	DAVID MYERS	3	SE	NE	NW	22	32	18	E	GW
3	LABETTE	D E MYERS	1	SE	SW	SW	22	32	18	E	GW
3	LABETTE	KUDRICK	1-P-85	NE	NW	SE	22	32	18	E	GW
3	LABETTE	ELLIS	1	N2	SE	SW	22	32	18	E	GW
3	LABETTE	ELLIS	3	SE	NE	SW	22	32	18	E	GW
3	LABETTE	MERRICK	1	NE	NE	SW	22	32	18	E	GW
3	LABETTE	LESTER MYERS	DER-1	NW	NW	NE	23	32	18	E	GW
3	LABETTE	WINTERS/PRICE (PERRY?)	1			SE	25	32	18	E	GW
3	LABETTE	MYERS-DIXON	1 OW	SW	SW	NW	27	32	18	E	GW
3	LABETTE	MYERS TRUST	C-1	SE	SE	SE	27	32	18	E	GW
3	LABETTE	LESTER MYERS	1	NW	NE	NE	27	32	18	E	GW
3	LABETTE	LESTER MYERS	2 DIXON			NE	27	32	18	E	GW
3	LABETTE	LESTER MYERS	8 DIXON	SW	SE	NE	27	32	18	E	GW
3	LABETTE	LESTER MYERS	9 DIXON	SW	SE	NE	27	32	18	E	GW
3	LABETTE	LESTER MYERS	11 DIXON	E2	E2	NE	27	32	18	E	GW

Priority 1 Level C Wells Requiring Action

DIST	COUNTY	LEASE NAME	WELL NO	Q-3	Q-2	Q-1	SEC	TWP	RGE	DIR	TYPE
3	LABETTE	MYERS-DIXON	1 SWD	SW	SW	NW	27	32	18	E	GW
3	LABETTE	RICHARD PARKS	2	NE	NE	NE	28	32	18	E	GW
3	LABETTE	RICHARD PARKS	1	SW	SW	NW	28	32	18	E	GW
3	LABETTE	ELLISON	2-86	SE	SE	NE	29	32	18	E	GW
3	LABETTE	ELYWN ELLISON	1	SE	SW	NE	29	32	18	E	GW
3	LABETTE	ELLISON	3	W2	E2	SE	29	32	18	E	GW
3	LABETTE	ELLISON	3	NW	NW	NE	29	32	18	E	GW
3	LABETTE	ELLISON	2	SE	SE	NE	29	32	18	E	GW
3	LABETTE	JOHN SPOONER	2	SE	SE	SE	29	32	18	E	GW
3	LABETTE	JOHN SPOONER	1	NE	NE	SE	29	32	18	E	GW
3	LABETTE	JOHN SPOONER	3	NW	SE	SE	29	32	18	E	GW
3	LABETTE	DAVID MYERS	DER-1	NE	NE	NE	32	32	18	E	GW
3	LABETTE	DAVID MYERS	3	SE	SE	NW	33	32	18	E	GW
3	LABETTE	DAVID MEYERS	1 P	NW	NW	NW	33	32	18	E	GW
3	LABETTE	MERRICK	17	NE	SE	NE	33	32	18	E	GW
3	LABETTE	LESTER MYERS	1	SW	SE	SE	21	32	19	E	GW
3	LABETTE	BAUGHER/MYERS (not BROWN)	3			NW	21	32	19	E	GW
3	LABETTE	BAUGHER/MYERS (not BROWN)	2			NW	21	32	19	E	GW
3	LABETTE	BAUGHER/MYERS (not BROWN)	1			NW	21	32	19	E	GW
3	LABETTE	HOLT	1			SW	21	32	19	E	GW
3	LABETTE	OGLER	1			NW	32	32	19	E	GW
3	LABETTE	OGLER	2			NW	32	32	19	E	GW
3	LABETTE	OGLER	3			NW	32	32	19	E	GW
3	LABETTE	GETMAN	1	SE	SE	NE	3	32	21	E	GW
3	LABETTE	GOEDEKE	3	NW	NE	SE	3	32	21	E	GW
3	LABETTE	GOEDEKE	2	SW	NE	SE	3	32	21	E	GW
3	LABETTE	GOEDEKE	1	NW	NE	SE	3	32	21	E	GW
3	LABETTE	GETMAN	8	SW	NW	SE	3	32	21	E	GW
3	LABETTE	GETMAN	7	NW	SW	NE	3	32	21	E	GW
3	LABETTE	GETMAN	6	SW	SE	NE	3	32	21	E	GW
3	LABETTE	GETMAN	3	NE	SW	NE	3	32	21	E	GW
3	LABETTE	GETMAN	4	SE	SW	NE	3	32	21	E	GW
3	LABETTE	GETMAN	2	NW	SW	NE	3	32	21	E	GW
3	LABETTE	ZWAHLEN	5		S2	N2	3	32	21	E	GW
3	LABETTE	ZWAHLEN	1	NW	NW	SE	3	32	21	E	GW
3	LABETTE	ZWAHLEN	3	NE	NE	SW	3	32	21	E	GW
3	LABETTE	ZWAHLEN	4	SW	NW	SE	3	32	21	E	GW
3	LABETTE	GOEDEKE	4	NW	NE	SE	3	32	21	E	GW
3	LABETTE	SCHULZ	1	NE	NW	NE	4	32	21	E	GW
3	LABETTE	SCHULZ	16	NE	NW	NE	4	32	21	E	GW
3	LABETTE	SCHULZ	17A	SE	NE	NW	4	32	21	E	GW
3	LABETTE	BRADER	1	NW	NW	SW	11	32	21	E	GW
3	LABETTE	MATTOX?	1			SE	1	33	17	E	GW
3	LABETTE	GJ RUTTGEN MADDOX	2	W2	SE	NE	12	33	17	E	GW
3	LABETTE	WINTERS	1	NW	SE	NE	12	33	17	E	GW
3	LABETTE	G J RUTTGEN	2B		SE	NE	12	33	17	E	GW
3	LABETTE	MULLER R	4			NE	23	33	17	E	GW
3	LABETTE	MULLER R	6			NE	23	33	17	E	GW
3	LABETTE	MULLER R	7			NE	23	33	17	E	GW
3	LABETTE	MULLER R	3			NE	23	33	17	E	GW
3	LABETTE	MULLER R	1			NE	23	33	17	E	GW
3	LABETTE	MULLER R	5			NE	23	33	17	E	GW
3	LABETTE	STARTS	1			SW	24	33	17	E	GW
3	LABETTE	SANBORN J	1			SE	25	33	17	E	SW
3	LABETTE	VAN ORSDALL (not COTTEN L)	(COT1A)	SW	SE	NE	25	33	17	E	SW
3	LABETTE	VAN ORSDALL (not COTTON L)	(COT01)	SE	SW	NW	25	33	17	E	SW

Priority 1 Level C Wells Requiring Action

DIST	COUNTY	LEASE NAME	WELL NO	Q-3	Q-2	Q-1	SEC	TWP	RGE	DIR	TYPE
3	LABETTE	VAN ORSDALL (not COTTEN L)	(COT02)	SW	SW	NW	25	33	17	E	SW
3	LABETTE	VAN ORSDALL (not COTTEN L)	(COT04)	SE	SW	NW	25	33	17	E	SW
3	LABETTE	VAN ORSDALL (not COTTEN L)	(COT05)	SW	SE	NW	25	33	17	E	SW
3	LABETTE	VAN ORSDALL (not COTTEN L)	(COT2A)	NE	SE	NE	25	33	17	E	SW
3	LABETTE	BOWLES (PROB BOLES)	4-B	NW	SE	SW	25	33	17	E	GW
3	LABETTE	EVITTS (not SUMMERS)	4-A	NE	NE	NE	35	33	17	E	GW
3	LABETTE	MCNEAL	11	NE	NW	NE	36	33	17	E	GW
3	LABETTE	MCNEAL	6	SW	SE	NE	36	33	17	E	GW
3	LABETTE	MCNEAL	8	SW	NE	NE	36	33	17	E	GW
3	LABETTE	MCNEAL	10	NW	NW	NE	36	33	17	E	GW
3	LABETTE	MCNEAL	3	NE	SE	NE	36	33	17	E	GW
3	LABETTE	MCNEAL	4	SE	SE	NE	36	33	17	E	GW
3	LABETTE	MCNEAL	5	SW	SE	NE	36	33	17	E	GW
3	LABETTE	MCNEAL	7	NE	NE	NE	36	33	17	E	GW
3	LABETTE	MCNEAL	9	NW	NE	NE	36	33	17	E	GW
3	LABETTE	PALMER	2-A	NW	SE	SE	36	33	17	E	GW
3	LABETTE	PALMER	4-A	NW	NE	SE	36	33	17	E	GW
3	LABETTE	PALMER	3-A	SW	NE	SE	36	33	17	E	GW
3	LABETTE	PALMER	1-A	SW	SE	SE	36	33	17	E	GW
3	LABETTE	MULLER (WAS MCNEAL)	1			NE	36	33	17	E	SW
3	LABETTE	MULLER (WAS MCNEAL)	3			NE	36	33	17	E	SW
3	LABETTE	MULLER (WAS MCNEAL)	2			NE	36	33	17	E	SW
3	LABETTE	KESSLER (not WILLIAMS)	1-2-3-4			NE	5	33	18	E	GW
3	LABETTE	G J RUTTGEN	8	NE	SE	SE	12	33	18	E	GW
3	LABETTE	G J RUTTGEN	5	SE	NE	SE	12	33	18	E	GW
3	LABETTE	G J RUTTGEN	10	SE	NE	SE	12	33	18	E	GW
3	LABETTE	G J RUTTGEN	4	SE	NE	SE	12	33	18	E	GW
3	LABETTE	G J RUTTGEN	6	NE	NE	SE	12	33	18	E	GW
3	LABETTE	G J RUTTGEN	2	NE	SE	SE	12	33	18	E	GW
3	LABETTE	G J RUTTGEN	9	NE	SE	SE	12	33	18	E	GW
3	LABETTE	G J RUTTGEN	3	NE	SE	SE	12	33	18	E	GW
3	LABETTE	KERSCHEN (NADINE?)	1		SW	SE	21	33	18	E	SW
3	LABETTE	ROBISON (not JOHNSON)	1			NE	24	33	18	E	GW
3	LABETTE	RALPH E AND JAMES O BUSSMAN	2	N2	SE	SE	29	33	18	E	GW
3	LABETTE	CARLSON	1	SW	SW	SW	31	33	18	E	GW
3	LABETTE	CARLSON	8	SE	SW	SW	31	33	18	E	GW
3	LABETTE	CARLSON	7	NE	SW	SW	31	33	18	E	GW
3	LABETTE	CARLSON	6	SE	SW	NW	31	33	18	E	GW
3	LABETTE	CARLSON	5	NW	NW	SW	31	33	18	E	GW
3	LABETTE	CARLSON	4	SW	NW	SW	31	33	18	E	GW
3	LABETTE	CARLSON	3	NW	SW	SW	31	33	18	E	GW
3	LABETTE	CARLSON A	1	NE	NW	SW	31	33	18	E	GW
3	LABETTE	CARLSON	9	NE	NE	SW	31	33	18	E	GW
3	LABETTE	CARLSON A	12	NE	NW	SW	31	33	18	E	GW
3	LABETTE	CARLSON	10 A	S2	S2	SW	31	33	18	E	GW
3	LABETTE	CARLSON	10	SE	SW	SW	31	33	18	E	GW
3	LABETTE	CARLSON	5	NW	SW	SW	31	33	18	E	GW
3	LABETTE	CARLSON A	9	NW	SW	SW	31	33	18	E	GW
3	LABETTE	CARLSON A	7	NW	NW	SW	31	33	18	E	GW
3	LABETTE	CARLSON	4A	E2	SE	SW	31	33	18	E	GW
3	LABETTE	CARLSON	1	SE	SE	SE	31	33	18	E	GW
3	LABETTE	CONNELL	1			NW	36	33	18	E	GW
3	LABETTE	Greer	GREE01	NW	SW	SW	4	33	19	E	SW
3	LABETTE	CARNAHAN (not MOHLER)	NE			NE	4	33	19	E	PS
3	LABETTE	CARNAHAN (not MOHLER)	SW			SW	4	33	19	E	PS
3	LABETTE	CARNAHAN (not MOHLER)	SE			SE	4	33	19	E	PS

Priority 1 Level C Wells Requiring Action

DIST	COUNTY	LEASE NAME	WELL NO	Q-3	Q-2	Q-1	SEC	TWP	RGE	DIR	TYPE
3	LABETTE	CARNAHAN (not MOHLER)	NE			NE	4	33	19	E	PS
3	LABETTE	KNEWTSON (not MADDOX)	1	SE	SW	SE	5	33	19	E	GW
3	LABETTE	KNEWTSON (not MADDOX)	1			NW	5	33	19	E	GW
3	LABETTE	MORGAN	1		NE	NW	5	33	19	E	GW
3	LABETTE	KNEWTSON (not MADDOX)	3			NE	5	33	19	E	GW
3	LABETTE	KNEWTSON (not MADDOX)	2	SE	SE	NE	5	33	19	E	GW
3	LABETTE	MEEKS	1			SW	5	33	19	E	GW
3	LABETTE	WIMMER	1			SW	6	33	19	E	GW
3	LABETTE	WIMMER	2			SW	6	33	19	E	GW
3	LABETTE	K HARMON	9-24B	NW	SE	SW	9	33	19	E	GW
3	LABETTE	MYERS	17-43A	SE	NE	SE	17	33	19	E	GW
3	LABETTE	MORRIS (not MORE)	1	NW	NW	SW	20	33	19	E	GW
3	LABETTE	KESSLER (not RINCK)	A			SE	21	33	19	E	GW
3	LABETTE	KESSLER (not RINCK)	B			SE	21	33	19	E	GW
3	LABETTE	HEIMSAR?	1			SE	5	33	20	E	GW
3	LABETTE	L & L (NOT WYCKOFF B)	1			SE	16	33	20	E	SW
3	LABETTE	L & L (NOT WYCKOFF B)	2			SE	16	33	20	E	SW
3	LABETTE	MINOR	1	S2	NE	NE	5	33	21	E	GW
3	LABETTE	E. HENRY (SYKES)	4		W2	NW	5	33	21	E	GW
3	LABETTE	GREEN	1	SW	SE	SE	5	33	21	E	GW
3	LABETTE	MINOR	2	SW	NE	NE	5	33	21	E	GW
3	LABETTE	KORINEK	1	SW	SW	NE	5	33	21	E	GW
3	LABETTE	E. HENRY (SYKES)	2	W2	NE	SE	5	33	21	E	GW
3	LABETTE	FISHER	1	SE	SW	SE	8	33	21	E	GW
3	LABETTE	WESTFALL	1	SE	NW	NE	33	33	21	E	GW
3	LABETTE	DENNIS	2 A	SW	NE	SE	1	34	17	E	GW
3	LABETTE	DENNIS	3 A	NW	SE	SE	1	34	17	E	GW
3	LABETTE	DENNIS	4 A	SW	SE	SE	1	34	17	E	GW
3	LABETTE	DENNIS	5 A	SW	SW	SE	1	34	17	E	GW
3	LABETTE	DENNIS	6 A	NW	SW	SE	1	34	17	E	GW
3	LABETTE	DENNIS A	1	NW	NE	SE	1	34	17	E	GW
3	LABETTE	DENNIS	7 A	SW	NW	SE	1	34	17	E	GW
3	LABETTE	HENRY (WAS MCBRIDE)	1			NE	1	34	17	E	GW
3	LABETTE	HENRY (WAS MCBRIDE)	2			NE	1	34	17	E	GW
3	LABETTE	HENRY (WAS MCBRIDE)	3			NE	1	34	17	E	GW
3	LABETTE	ROHLING (NOT STEMMER)	1-2		SW	NW	2	34	17	E	GW
3	LABETTE	ROHLING (NOT STEMMER)	2-2		SE	NW	2	34	17	E	GW
3	LABETTE	ROHLING	4	SE	SE	SW	2	34	17	E	GW
3	LABETTE	ROHLING	3-2	SW	SW	SW	2	34	17	E	GW
3	LABETTE	HERZBERG	11-2	SE	SE	NE	11	34	17	E	GW
3	LABETTE	HERZBERG	11-1	SE	SE	NW	11	34	17	E	GW
3	LABETTE	SLEEPY HOLLOW RANCH	2-11	NW	NW	NE	11	34	17	E	GW
3	LABETTE	REEDY	12-1	SE	SE	NE	12	34	17	E	GW
3	LABETTE	HERZBERG	13-1	SE	SE	NE	13	34	17	E	GW
3	LABETTE	ROBERTS				SE	25	34	17	E	GW
3	LABETTE	MIDWEST MINERALS	12		SE	NW	35	34	17	E	GW
3	LABETTE	MIDWEST MINERALS	13	SE	NE	NW	35	34	17	E	GW
3	LABETTE	MIDWEST MINERALS	WFA-1	SW	SW	NE	35	34	17	E	GW
3	LABETTE	MIDWEST MINERALS	1M	SW	SW	NE	35	34	17	E	GW
3	LABETTE	MIDWEST MINERALS (FRAZEE) (not Plummer)	(MID02)			NE	35	34	17	E	GW
3	LABETTE	MIDWEST MINERALS (FRAZEE) (not Plummer)	(MID01)			NE	35	34	17	E	GW
3	LABETTE	MIDWEST MINERALS (FRAZEE) (not Plummer)	(MID03)			NE	35	34	17	E	GW
3	LABETTE	WHITE (not WISE)	1			SE	35	34	17	E	GW

Priority 1 Level C Wells Requiring Action

DIST	COUNTY	LEASE NAME	WELL NO	Q-3	Q-2	Q-1	SEC	TWP	RGE	DIR	TYPE
3	LABETTE	MIDWEST MINERALS	10	SE	NE	NE	35	34	17	E	GW
3	LABETTE	MIDWEST MINERALS	09	NW	SW	NE	35	34	17	E	GW
3	LABETTE	MIDWEST MINERALS	08	NE	SE	NW	35	34	17	E	GW
3	LABETTE	MIDWEST MINERALS	07	SE	SE	NW	35	34	17	E	GW
3	LABETTE	MIDWEST MINERALS	04			NE	35	34	17	E	GW
3	LABETTE	MIDWEST MINERALS	2M	SE	SW	NE	35	34	17	E	GW
3	LABETTE	MIDWEST MINERALS	06	SW	SE	NE	35	34	17	E	GW
3	LABETTE	GRAYBILL/HOWARD (not WOLFORD)	1			SW	2	34	18	E	GW
3	LABETTE	GRAYBILL/HOWARD (not WOLFORD)	2			SW	2	34	18	E	GW
3	LABETTE	GRAYBILL/HOWARD (not WOLFORD)	3			SW	2	34	18	E	GW
3	LABETTE	SUMMERS	08	NW	NW	SW	5	34	18	E	GW
3	LABETTE	SUMMERS	2		W2	NW	5	34	18	E	GW
3	LABETTE	SUMMERS	3		W2	NW	5	34	18	E	GW
3	LABETTE	SUMMERS	5		W2	NW	5	34	18	E	GW
3	LABETTE	SUMMERS	4		W2	NW	5	34	18	E	GW
3	LABETTE	SUMMERS	15	SW	SW	SE	6	34	18	E	GW
3	LABETTE	SUMMERS A	01	SW	SE		6	34	18	E	GW
3	LABETTE	REEDY A	1	NW	NW	NW	6	34	18	E	GW
3	LABETTE	SUMMERS	14	NE	SW	SE	6	34	18	E	GW
3	LABETTE	REEDY A	3	NE	NW	NW	6	34	18	E	GW
3	LABETTE	REEDY A	2	SW	NW	NW	6	34	18	E	GW
3	LABETTE	REEDY A	5	NW	SW	NW	6	34	18	E	GW
3	LABETTE	SUMMERS	16	SW	NE	SE	6	34	18	E	GW
3	LABETTE	REEDY	2	SE	NW	NW	6	34	18	E	GW
3	LABETTE	SUMMERS	13	SW	NW	SE	6	34	18	E	GW
3	LABETTE	SUMMERS	09	NE	SW	NE	6	34	18	E	GW
3	LABETTE	SUMMERS	06	N2	SE	NE	6	34	18	E	GW
3	LABETTE	STEGMEIR	4	SE	SW	SW	6	34	18	E	GW
3	LABETTE	STEGMEIR	3	NE	SW	SW	6	34	18	E	GW
3	LABETTE	REEDY	7-1	NE	NE	NW	7	34	18	E	GW
3	LABETTE	STRAUB (not WOLFORD)	1-1942	SW	NW	SW	11	34	18	E	GW
3	LABETTE	LIVINGSTON (not WOLFORD)	1-OW	SE	NE	NW	11	34	18	E	GW
3	LABETTE	GAIER	2		NE	NE	19	34	18	E	GW
3	LABETTE	MARVEL (NOT JOHNSON)	2			NW	31	34	18	E	GW
3	LABETTE	MARTIN (LUSE?)	1		SE	SW	32	34	18	E	GW
3	LABETTE	ORNELES / CARNEY (NOT CARY)	1	NE	NE	NE	34	34	18	E	GW
3	LABETTE	BROOKS	1	NW	NW	NE	23	34	19	E	GW
3	LABETTE	HEIBERT	3	W2	NW	NW	24	34	19	E	GW
3	LABETTE	GARY KINSER	2	NW	NW	NW	26	34	19	E	GW
3	LABETTE	GARY KINSER	1	NW	NW	NW	26	34	19	E	GW
3	LABETTE	HART	01			SE	9	34	20	E	GW
3	LABETTE	HART	02			SE	9	34	20	E	GW
3	LABETTE	HART	03			SE	9	34	20	E	GW
3	LABETTE	RUTTGEN/RALSTON	06			NE	9	34	20	E	GW
3	LABETTE	RALSTON	2	NW	NE	NE	9	34	20	E	GW
3	LABETTE	RALSTON	3	SE	NE	NE	9	34	20	E	GW
3	LABETTE	HART	05			SE	9	34	20	E	GW
3	LABETTE	HART	06			SE	9	34	20	E	GW
3	LABETTE	RUTTGEN/RALSTON	01			NE	9	34	20	E	GW
3	LABETTE	RUTTGEN/RALSTON	02			NE	9	34	20	E	GW
3	LABETTE	RUTTGEN/RALSTON	03			NE	9	34	20	E	GW
3	LABETTE	RALSTON	1	NE	NE	NE	9	34	20	E	GW
3	LABETTE	RUTTGEN/RALSTON	05			NE	9	34	20	E	GW
3	LABETTE	RUTTGEN/RALSTON	07			NE	9	34	20	E	GW
3	LABETTE	RUTTGEN/RALSTON	08			NE	9	34	20	E	GW
3	LABETTE	RUTTGEN/RALSTON	09			NE	9	34	20	E	GW

Priority 1 Level C Wells Requiring Action

DIST	COUNTY	LEASE NAME	WELL NO	Q-3	Q-2	Q-1	SEC	TWP	RGE	DIR	TYPE
3	LABETTE	RUTTGEN/RALSTON	04			NE	9	34	20	E	GW
3	LABETTE	HART	04			SE	9	34	20	E	GW
3	LABETTE	MEISSNER	1	SE	NW	SW	10	34	20	E	GW
3	LABETTE	RUSSELL	3-B	NE	SW	NW	10	34	20	E	GW
3	LABETTE	RUSSELL	3-A	E2	SW	NW	10	34	20	E	GW
3	LABETTE	RUSSELL	2-A	E2	SW	NW	10	34	20	E	GW
3	LABETTE	RUSSELL	1-A	W2	SW	NW	10	34	20	E	GW
3	LABETTE	MEISSNER	4	E2	NW	SW	10	34	20	E	GW
3	LABETTE	MEISSNER	5		N2	SW	10	34	20	E	GW
3	LABETTE	MEISSNER	6	NW	NE	SW	10	34	20	E	GW
3	LABETTE	MEISSNER	2	N2	NW	SW	10	34	20	E	GW
3	LABETTE	RUSSELL	4-B	N2	SW	NW	10	34	20	E	GW
3	LABETTE	MEISSNER	3		NW	SW	10	34	20	E	GW
3	LABETTE	RUSSELL	1			NW	10	34	20	E	GW
3	LABETTE	HUCKE	4	NE	SW	SE	10	34	20	E	GW
3	LABETTE	HUCKE	1	NW	SW	SE	10	34	20	E	GW
3	LABETTE	RUSSELL	2			NW	10	34	20	E	GW
3	LABETTE	RUSSELL	3			NW	10	34	20	E	GW
3	LABETTE	RUSSELL	A-4			NW	10	34	20	E	GW
3	LABETTE	RUSSELL	B-1			NW	10	34	20	E	GW
3	LABETTE	RUSSELL	B-2			NW	10	34	20	E	GW
3	LABETTE	RUSSELL	SWD			NW	10	34	20	E	GW
3	LABETTE	TULLIS	06			NE	16	34	20	E	GW
3	LABETTE	TULLIS	07			NE	16	34	20	E	GW
3	LABETTE	TULLIS	08			NE	16	34	20	E	GW
3	LABETTE	TULLIS (NANCY)	1-N			NE	16	34	20	E	GW
3	LABETTE	TULLIS	11			NE	16	34	20	E	GW
3	LABETTE	TULLIS	03			NE	16	34	20	E	GW
3	LABETTE	TULLIS	12			NE	16	34	20	E	GW
3	LABETTE	TULLIS	05			NE	16	34	20	E	GW
3	LABETTE	TULLIS	10	W2	SE	NE	16	34	20	E	GW
3	LABETTE	TULLIS	9	SW	SE	NE	16	34	20	E	GW
3	LABETTE	TULLIS	01			NE	16	34	20	E	GW
3	LABETTE	SPARKS (not FOSTER K)	2			NE	17	34	20	E	SW
3	LABETTE	SPARKS (not FOSTER K)	3			NE	17	34	20	E	SW
3	LABETTE	BAIRD? (prob HAHN)	1			SE	32	34	20	E	GW
3	LABETTE	BAIRD? (prob HAHN)	2			SE	32	34	20	E	GW
3	LABETTE	BAIRD? (prob HAHN)	3			SE	32	34	20	E	GW
3	LABETTE	NOBLE	1			NW	34	34	20	E	GW
3	LABETTE	FRAZIER (not BOGLE)	2			SE	34	34	20	E	GW
3	LABETTE	FRAZIER (not BOGLE)	1			SE	34	34	20	E	GW
3	LABETTE	NOBLE	2			NW	34	34	20	E	GW
3	LABETTE	PLUMMER (not WULF)	1		W2	SW	35	34	20	E	GW
3	LABETTE	PLUMMER (not WULF)	2		W2	SW	35	34	20	E	GW
3	LABETTE	MARIE WACKERLE	20			SW	36	34	20	E	GW
3	LABETTE	MARIE WACKERLE	04		E2	SW	36	34	20	E	GW
3	LABETTE	MARIE WACKERLE	15			SW	36	34	20	E	GW
3	LABETTE	MARIE WACKERLE	08	SE	SE	SW	36	34	20	E	GW
3	LABETTE	MARIE WACKERLE	10	NE	SE	SW	36	34	20	E	GW
3	LABETTE	MARIE WACKERLE	11	SE	SE	SW	36	34	20	E	GW
3	LABETTE	MARIE WACKERLE	07	SW	SE	SW	36	34	20	E	GW
3	LABETTE	MARIE WACKERLE	06	SW	SE	SW	36	34	20	E	GW
3	LABETTE	MARIE WACKERLE	01-SWD	NE	SE	SW	36	34	20	E	GW
3	LABETTE	MARIE WACKERLE	12			SW	36	34	20	E	GW
3	LABETTE	MARIE WACKERLE	09	SW	SE	SW	36	34	20	E	GW
3	LABETTE	MARIE WACKERLE	14			SW	36	34	20	E	GW

Priority 1 Level C Wells Requiring Action

DIST	COUNTY	LEASE NAME	WELL NO	Q-3	Q-2	Q-1	SEC	TWP	RGE	DIR	TYPE	
3	LABETTE	MARIE WACKERLE	16			SW	36	34	20	E	GW	
3	LABETTE	MARIE WACKERLE	18			SW	36	34	20	E	GW	
3	LABETTE	MARIE WACKERLE	01		E2	SW	36	34	20	E	GW	
3	LABETTE	MARIE WACKERLE	19			SW	36	34	20	E	GW	
3	LABETTE	MARIE WACKERLE	17			SW	36	34	20	E	GW	
3	LABETTE	MARIE WACKERLE	02		E2	SW	36	34	20	E	GW	
3	LABETTE	MARIE WACKERLE	13			SW	36	34	20	E	GW	
3	LABETTE	MARIE WACKERLE	??	SE	SE	SW	36	34	20	E	GW	
3	LABETTE	CLARK (not SANDS)	4-M	NW	SW	NW	2	35	17	E	GW	
3	LABETTE	CLARK (not SANDS)	3	NW	NE	NW	2	35	17	E	GW	
3	LABETTE	CLARK (not SANDS)	2			SW	2	35	17	E	GW	
3	LABETTE	CLARK (not SANDS)	5	NW	SW	NW	2	35	17	E	GW	
3	LABETTE	CLARK (not SANDS)	7			NW	2	35	17	E	GW	
3	LABETTE	CLARK (not SANDS)	6	SE	NW	NW	2	35	17	E	GW	
3	LABETTE	CLARK (not SANDS)	1			NW	2	35	17	E	GW	
3	LABETTE	SMITH	3			SW	11	35	17	E	GW	
3	LABETTE	SMITH	4			SW	11	35	17	E	GW	
3	LABETTE	SMITH	2			SW	11	35	17	E	GW	
3	LABETTE	SMITH	1			SW	11	35	17	E	GW	
3	LABETTE	SMITH	5			SW	11	35	17	E	GW	
3	LABETTE	BENNING	13			SE	14	35	17	E	GW	
3	LABETTE	ELLA P BENNING	2			SE	14	35	17	E	GW	
3	LABETTE	BENNING	03			SE	14	35	17	E	GW	
3	LABETTE	ELLA P BENNING	1H	S2	SE	SE	14	35	17	E	GW	
3	LABETTE	BENNING	02			SE	14	35	17	E	GW	
3	LABETTE	BENNING	05			SW	14	35	17	E	GW	
3	LABETTE	BENNING	06			SW	14	35	17	E	GW	
3	LABETTE	BENNING	07			SE	14	35	17	E	GW	
3	LABETTE	BENNING	11			SE	14	35	17	E	GW	
3	LABETTE	BENNING	12			SE	14	35	17	E	GW	
3	LABETTE	BENNING	09			SE	14	35	17	E	GW	
3	LABETTE	BENNING	10			SE	14	35	17	E	GW	
3	LABETTE	BENNING	04			SW	14	35	17	E	GW	
3	LABETTE	BENNING	08			SE	14	35	17	E	GW	
3	LABETTE	CHRISTMORE	1			SE	2	35	18	E	GW	
3	LABETTE	JOHNSON (not WOLFE)	4-11 & 12		E2	NW	3	35	18	E	GW	
3	LABETTE	MAXSON D (not MOORE?)	4-9	NW	SW	SW	3	35	18	E	GW	
3	LABETTE	VANDERHOFER	1			NW	5	35	18	E	GW	
3	LABETTE	C/M RANCH	3	SW	NE	SE	9	35	18	E	GW	
3	LABETTE	C/M RANCH	4	SE	SE	NW	9	35	18	E	GW	
3	LABETTE	C/M RANCH	5	C	NE	NE	9	35	18	E	GW	
3	LABETTE	CRANOR R E (not LOWRY?)	4-5			SE	NW	10	35	18	E	GW
3	LABETTE	CRANOR R E	4-4	SW	NW	SW	10	35	18	E	SW	
3	LABETTE	CRANOR R E (not KASTLER?)	4-2			SW	SE	10	35	18	E	GW
3	LABETTE	CRANOR R E (not LOWRY?)	4-1	SW	SW	SW	10	35	18	E	GW	
3	LABETTE	CRANOR R E (not LOWRY?)	4-6	NE	NW	NE	10	35	18	E	GW	
3	LABETTE	C/M RANCH	7				16	35	18	E	GW	
3	LABETTE	BARNDOLLAR (not STEELE)				N2	18	35	18	E	GW	
3	LABETTE	PRITCHARD	1			SW	4	35	19	E	GW	
3	LABETTE	PRITCHARD 'B'	1	SW	NW	NW	4	35	19	E	GW	
3	LABETTE	HINE	2			SE	5	35	19	E	GW	
3	LABETTE	HINE	3			SE	5	35	19	E	GW	
3	LABETTE	HINE	1	NE	NE	SE	5	35	19	E	GW	
3	LABETTE	MORGAN W	1	NE	NE	NW	5	35	19	E	GW	
3	LABETTE	HINE	1			NE	5	35	19	E	GW	
3	LABETTE	ELLIOTT	1			NW	8	35	19	E	GW	

Priority 1 Level C Wells Requiring Action

DIST	COUNTY	LEASE NAME	WELL NO	Q-3	Q-2	Q-1	SEC	TWP	RGE	DIR	TYPE
3	LABETTE	ELLIOTT	2			NW	8	35	19	E	GW
3	LABETTE	ELLIOTT	3			NW	8	35	19	E	GW
3	LABETTE	ALLOWAY	2			SW	9	35	19	E	SW
3	LABETTE	BANZET	1	NW	NE	NW	9	35	19	E	GW
3	LABETTE	ALLOWAY	4			SW	9	35	19	E	GW
3	LABETTE	ALLOWAY	5			NW	9	35	19	E	GW
3	LABETTE	ALLOWAY	3			SW	9	35	19	E	GW
3	LABETTE	KINSER (not WILMOTH)	1		C	NE	9	35	19	E	GW
3	LABETTE	KINSER (not WILMOTH)	2	SW	SW	NE	9	35	19	E	GW
3	LABETTE	ALLOWAY (not WILMOTH)	4	W2	SW	NE	9	35	19	E	GW
3	LABETTE	MOORE-10	1		NW	NW	10	35	19	E	GW
3	LABETTE	MOORE-10	3		SW	NW	10	35	19	E	GW
3	LABETTE	MOORE-10	2		NE	NW	10	35	19	E	GW
3	LABETTE	MOORE-10	4		SE	NW	10	35	19	E	GW
3	LABETTE	WASSON H	1			NW	11	35	19	E	SW
3	LABETTE	KESSLER	3			NE	11	35	19	E	GW
3	LABETTE	KESSLER	2			NE	11	35	19	E	GW
3	LABETTE	KESSLER	1			NE	11	35	19	E	GW
3	LABETTE	KIRKLAND	1	SE	SE	NE	11	35	19	E	GW
3	LABETTE	KESSLER	5			NE	11	35	19	E	GW
3	LABETTE	KESSLER	4			NE	11	35	19	E	GW
3	LABETTE	ROYSE	2	SW	SW	NE	12	35	19	E	GW
3	LABETTE	ROYSE	1	SW	SW	NE	12	35	19	E	GW
3	LABETTE	ROYSE	3	SW	SW	NE	12	35	19	E	GW
3	LABETTE	ROYSE	4	SW	SW	NE	12	35	19	E	GW
3	LABETTE	ROYSE	5	SW	SW	NE	12	35	19	E	GW
3	LABETTE	BANZET	1			NW	13	35	19	E	GW
3	LABETTE	BANZET	2			NW	13	35	19	E	GW
3	LABETTE	BANZET	3			NW	13	35	19	E	GW
3	LABETTE	LEWELLEN?	1		NE	NE	14	35	19	E	GW
3	LABETTE	PARKS ESTATE	1	NW	NW	NW	1	35	20	E	GW
3	LABETTE	SCHREPPPEL	B			SE	4	35	20	E	GW
3	LABETTE	SCHREPPPEL	C			SE	4	35	20	E	GW
3	LABETTE	SCHREPPPEL	A			SE	4	35	20	E	GW
3	LABETTE	SCHREPPPEL	D			NE	4	35	20	E	GW
3	LABETTE	SCHREPPPEL (not TEMPLE)	F			NE	4	35	20	E	GW
3	LABETTE	SCHREPPPEL (not TEMPLE)	E			NE	4	35	20	E	GW
3	LABETTE	HAAGE	4			NE	5	35	20	E	GW
3	LABETTE	HAAGE	6			NE	5	35	20	E	GW
3	LABETTE	HAAGE	5			NE	5	35	20	E	GW
3	LABETTE	HAAGE	2			NE	5	35	20	E	GW
3	LABETTE	FOLEY	2			NW	5	35	20	E	GW
3	LABETTE	HAAGE	1			NE	5	35	20	E	GW
3	LABETTE	HAAGE	3			NE	5	35	20	E	GW
3	LABETTE	FOLEY	7			NW	5	35	20	E	GW
3	LABETTE	FOLEY	1			NW	5	35	20	E	GW
3	LABETTE	FOLEY	8			NW	5	35	20	E	GW
3	LABETTE	FOLEY	6			NW	5	35	20	E	GW
3	LABETTE	FOLEY	5			NW	5	35	20	E	GW
3	LABETTE	FOLEY	4			NW	5	35	20	E	GW
3	LABETTE	FOLEY	3			NW	5	35	20	E	GW
3	LABETTE	FOLEY	9			NW	5	35	20	E	GW
3	LABETTE	BAUNHOFER 07	2			SE	7	35	20	E	GW
3	LABETTE	BAUNHOFER 07	1			SE	7	35	20	E	GW
3	LABETTE	STEWART	2			SW	8	35	20	E	GW
3	LABETTE	STEWART	3			SW	8	35	20	E	GW

Priority 1 Level C Wells Requiring Action

DIST	COUNTY	LEASE NAME	WELL NO	Q-3	Q-2	Q-1	SEC	TWP	RGE	DIR	TYPE
3	LABETTE	UCL INS CO. (not WADE)	1		C	NW	8	35	20	E	GW
3	LABETTE	STEWART	1			SW	8	35	20	E	GW
3	LABETTE	BINDERIM	BE-1		SW	SE	11	35	20	E	GW
3	LABETTE	BINDERIM	BW-1		C	SW	11	35	20	E	GW
3	LABETTE	TOMEY	1-A	NW	SW	NW	11	35	20	E	GW
3	LABETTE	JOHN WULF	2-J	NE	NE	SW	12	35	20	E	GW
3	LABETTE	JOHN WULF	1-J	SE	SW	SW	12	35	20	E	GW
3	LABETTE	ZIEGLER	2	NE	NW	NE	13	35	20	E	GW
3	LABETTE	BARR	N12L	NW	SW	NE	10	35	21	E	GW
3	LABETTE	BARR	SWD 1	NW	SW	NE	10	35	21	E	GW
3	LABETTE	BARR	N7U	SE	NW	NE	10	35	21	E	GW
3	LABETTE	BARR	N7L	SE	NW	NE	10	35	21	E	GW
3	LABETTE	BARR	B10	NE	SW	NE	10	35	21	E	GW
3	LABETTE	BARR	B11	NE	SW	NE	10	35	21	E	GW
3	LABETTE	BARR	B12	NE	SW	NE	10	35	21	E	GW
3	LABETTE	BARR	B13	NE	SW	NE	10	35	21	E	GW
3	LABETTE	BARR	B15	NW	SW	NE	10	35	21	E	GW
3	LABETTE	BARR	B48	NW	SW	NE	10	35	21	E	GW
3	LABETTE	BARR	B16	NW	SW	NE	10	35	21	E	GW
3	LABETTE	BARR	B17	NE	SW	NE	10	35	21	E	GW
3	LABETTE	BARR	B18	NE	SW	NE	10	35	21	E	GW
3	LABETTE	BARR	B19	NE	SW	NE	10	35	21	E	GW
3	LABETTE	BARR	B20	NW	SW	NE	10	35	21	E	GW
3	LABETTE	BARR	B14	NE	SW	NE	10	35	21	E	GW
3	LABETTE	BARR	B42	SW	NW	NE	10	35	21	E	GW
3	LABETTE	BARR	B27	NE	SW	NE	10	35	21	E	GW
3	LABETTE	BARR	B24	NW	SW	NE	10	35	21	E	GW
3	LABETTE	BARR	N12U	NW	SW	NE	10	35	21	E	GW
3	LABETTE	BARR	B25	NE	SW	NE	10	35	21	E	GW
3	LABETTE	BARR	B23	NE	SW	NE	10	35	21	E	GW
3	LABETTE	BARR	B22	NE	SW	NE	10	35	21	E	GW
3	LABETTE	BARR	B30	SE	NW	NE	10	35	21	E	GW
3	LABETTE	BARR	B31	SE	NW	NE	10	35	21	E	GW
3	LABETTE	BARR	B32	SW	NW	NE	10	35	21	E	GW
3	LABETTE	BARR	N11L	SW	NW	NE	10	35	21	E	GW
3	LABETTE	BARR	B34	SE	NW	NE	10	35	21	E	GW
3	LABETTE	BARR	B43	SW	NW	NE	10	35	21	E	GW
3	LABETTE	BARR	B44	NW	SW	NE	10	35	21	E	GW
3	LABETTE	BARR	B45	NW	SW	NE	10	35	21	E	GW
3	LABETTE	BARR	B46	NW	SW	NE	10	35	21	E	GW
3	LABETTE	BARR	B47	NW	SW	NE	10	35	21	E	GW
3	LABETTE	BARR	B29	SE	NW	NE	10	35	21	E	GW
3	LABETTE	BARR	B49	NW	SW	NE	10	35	21	E	GW
3	LABETTE	BARR	N11U	SW	NW	NE	10	35	21	E	GW
3	LABETTE	BARR	B33	SE	NW	NE	10	35	21	E	GW
3	LABETTE	BARR	N3L	NE	SW	NE	10	35	21	E	GW
3	LABETTE	BARR	N4L	NE	SW	NE	10	35	21	E	GW
3	LABETTE	BARR	N4U	NE	SW	NE	10	35	21	E	GW
3	LABETTE	BARR	B28	SW	NW	NE	10	35	21	E	GW
3	LABETTE	BARR	N3U	NE	SW	NE	10	35	21	E	GW
3	LABETTE	BARR	N5L	NE	SW	NE	10	35	21	E	GW
3	LABETTE	BARR	N2U	NE	SW	NE	10	35	21	E	GW
3	LABETTE	BARR	N5U	NE	SW	NE	10	35	21	E	GW
3	LABETTE	BARR	N13L	NW	SW	NE	10	35	21	E	GW
3	LABETTE	BARR	B26	NE	SW	NE	10	35	21	E	GW
3	LABETTE	BARR	N6L	NW	SW	NE	10	35	21	E	GW

Priority 1 Level C Wells Requiring Action

DIST	COUNTY	LEASE NAME	WELL NO	Q-3	Q-2	Q-1	SEC	TWP	RGE	DIR	TYPE
3	LABETTE	BARR	B21	NE	SW	NE	10	35	21	E	GW
3	LABETTE	BARR	N13U	NW	SW	NE	10	35	21	E	GW
3	LABETTE	BARR	N1L	NE	SW	NE	10	35	21	E	GW
3	LABETTE	BARR	N1U	NE	SW	NE	10	35	21	E	GW
3	LABETTE	BARR	N2L	NE	SW	NE	10	35	21	E	GW
3	LABETTE	BARR	N6U	NW	SW	NE	10	35	21	E	GW
3	LABETTE	ALBERTINI SI	SI-4			NW	11	35	21	E	GW
3	LABETTE	ALBERTINI	4	NE	NE	NW	11	35	21	E	GW
3	LEAVENWORTH	BARR (not HEIM)	1		nw	NE	13	8	20	E	GW
3	LEAVENWORTH	WOLTERS	1	W2	SW	NW	14	8	20	E	GW
3	LEAVENWORTH	WOLTERS	1			NW	14	8	20	E	GW
3	LEAVENWORTH	NOLL-QUALITY	1			SE	20	8	20	E	GW
3	LEAVENWORTH	KELLISON	1		NW	NE	24	8	20	E	GW
3	LEAVENWORTH	HARDING	1	NE	SE	SW	25	8	20	E	GW
3	LEAVENWORTH	EARL GRAY	1	NE	NE	SW	25	8	20	E	GW
3	LEAVENWORTH	GWARTNEY	1	E2	NE	SE	26	8	20	E	GW
3	LEAVENWORTH	THOMPSON	(THO01)	NW	NW	NW	26	8	20	E	GW
3	LEAVENWORTH	JONES (not GRAFKE)	1	C	N2	NW	27	8	20	E	GW
3	LEAVENWORTH	WG HARDING	C				35	8	20	E	GW
3	LEAVENWORTH	WG HARDING	B				35	8	20	E	GW
3	LEAVENWORTH	WG HARDING	D				35	8	20	E	GW
3	LEAVENWORTH	WG HARDING	A				35	8	20	E	GW
3	LEAVENWORTH	LUNSFORD 1(EXT 8/18/92)(EXP	1	SW	SW	NE	16	8	21	E	GW
3	LEAVENWORTH	EWERT	2	N2	N2	N2	24	8	21	E	GW
3	LEAVENWORTH	MARKSBERRY	1	NW	NW	NE	29	8	21	E	GW
3	LEAVENWORTH	C FORGE	1	SW	NE	NE	16	8	22	E	GW
3	LEAVENWORTH	BEURSKEN	2	SW	SE	SE	17	8	22	E	GW
3	LEAVENWORTH	SURBURBAN	4			SW	21	8	22	E	GW
3	LEAVENWORTH	SURBURBAN	1			SW	21	8	22	E	GW
3	LEAVENWORTH	SURBURBAN	2			SW	21	8	22	E	GW
3	LEAVENWORTH	SURBURBAN	3			SW	21	8	22	E	GW
3	LEAVENWORTH	ALLEN	1		SW	SE	29	8	22	E	GW
3	LEAVENWORTH	HEIM C	2-31	NE	NW	SE	31	8	22	E	GW
3	LEAVENWORTH	UNMESSIG	1-33	NW	NW	NW	33	8	22	E	GW
3	LEAVENWORTH	KELLNER	1	NW	SW	NE	33	8	22	E	GW
3	LEAVENWORTH	UNMESSIG	02	SE	SE	NW	33	8	22	E	GW
3	LEAVENWORTH	UNMESSIG	01	NW	SE	NW	33	8	22	E	GW
3	LEAVENWORTH	UNMESSIG SOUTH	01	NE	NE	SW	33	8	22	E	GW
3	LEAVENWORTH	UNMESSIG	S-3		NE	SW	33	8	22	E	GW
3	LEAVENWORTH	UNMESSIG NORTH	01	SE	SW	NW	33	8	22	E	GW
3	LEAVENWORTH	FEVERLY (not KING)	1	S2	SW	SE	1	9	20	E	GW
3	LEAVENWORTH	SCHWINN	1		C	SE	1	9	21	E	GW
3	LEAVENWORTH	BOTT	1	NE	SW	SE	3	9	21	E	GW
3	LEAVENWORTH	J AND E	STOLTE 1	SE	NE	NW	20	9	21	E	GW
3	LEAVENWORTH	RUSSELL	1	NE	NE	SW	27	10	20	E	GW
3	LINN	Underhill	UND05	NE	SW	SW	23	19	22	E	SW
3	LINN	Underhill	UND02	SE	SW	SW	23	19	22	E	SW
3	LINN	UNDERHILL	?			SW	23	19	22	E	GW
3	LINN	Underhill	UND08	SW	SW	SW	23	19	22	E	SW
3	LINN	Underhill	UND09	SW	SW	SW	23	19	22	E	SW
3	LINN	Underhill	UND01	SW	SW	SW	23	19	22	E	SW
3	LINN	Underhill	UND03	SE	SW	SW	23	19	22	E	SW
3	LINN	Underhill	UND04	SE	SW	SW	23	19	22	E	SW
3	LINN	Underhill	UND06	SE	SW	SW	23	19	22	E	SW
3	LINN	Underhill	UND07	SE	SW	SW	23	19	22	E	SW
3	LINN	Underhill	UNDXX	SE	SW	SW	23	19	22	E	SW

Priority 1 Level C Wells Requiring Action

DIST	COUNTY	LEASE NAME	WELL NO	Q-3	Q-2	Q-1	SEC	TWP	RGE	DIR	TYPE
3	LINN	FISHER	1			NE	25	19	22	E	GW
3	LINN	BRAND	1		NE	NW	25	19	22	E	GW
3	LINN	Warrick	WAR04	NW	NW	NW	26	19	22	E	SW
3	LINN	Warrick	WAR08	NE	NW	NW	26	19	22	E	SW
3	LINN	Warrick	WAR07	NW	NW	NW	26	19	22	E	SW
3	LINN	Warrick	WAR06	NE	NW	NW	26	19	22	E	SW
3	LINN	Warrick	WAR05	NW	NW	NW	26	19	22	E	SW
3	LINN	Warrick	WAR09	NW	NW	NW	26	19	22	E	SW
3	LINN	Warrick	WAR03	NE	NW	NW	26	19	22	E	SW
3	LINN	Warrick	WAR01	NE	NW	NW	26	19	22	E	SW
3	LINN	Warrick	WAR02	NE	NW	NW	26	19	22	E	SW
3	LINN	Warrick	WAR10	NW	NW	NW	26	19	22	E	SW
3	LINN	Piper	PIP35	SE	NW	NE	27	19	22	E	SW
3	LINN	Piper	PIP10	NE	NE	NE	27	19	22	E	SW
3	LINN	Piper	PIP18	SE	NW	NE	27	19	22	E	SW
3	LINN	Piper	PIP23	SE	NW	NE	27	19	22	E	SW
3	LINN	Piper	PIP52	NW	SW	NE	27	19	22	E	SW
3	LINN	Piper	PIP24	SE	NW	NE	27	19	22	E	SW
3	LINN	DAY	DAY12	SE	SW	SW	28	19	22	E	SW
3	LINN	DAY	DAY16	SE	SW	SW	28	19	22	E	SW
3	LINN	DAY	DAY14	SW	SW	SW	28	19	22	E	SW
3	LINN	DAY	DAY18	SE	SW	SW	28	19	22	E	SW
3	LINN	Day	DAY24	SE	SW	SW	28	19	22	E	SW
3	LINN	Day	DAY19	SE	SW	SW	28	19	22	E	SW
3	LINN	Day	DAY20	SE	SW	SW	28	19	22	E	SW
3	LINN	BRANDT	BRA01	SW	SE	SW	28	19	22	E	SW
3	LINN	Day	DAY23	SW	SE	SW	28	19	22	E	SW
3	LINN	BRANDT	BRA04	NE	SE	SW	28	19	22	E	SW
3	LINN	Day	DAY26	SW	SW	SW	28	19	22	E	SW
3	LINN	Day	DAY27	SE	SW	SW	28	19	22	E	SW
3	LINN	BRANDT	bra13			SW	28	19	22	E	GW
3	LINN	Day	DAY21	SE	SW	SW	28	19	22	E	SW
3	LINN	BRANDT	BRA08	NE	SE	SW	28	19	22	E	SW
3	LINN	BRANDT	BRA10	NW	SE	SW	28	19	22	E	SW
3	LINN	BRANDT	BRA11	NE	SE	SW	28	19	22	E	SW
3	LINN	BRANDT	BRA03	NW	SE	SW	28	19	22	E	SW
3	LINN	BRANDT	BRA09	NE	SE	SW	28	19	22	E	SW
3	LINN	BRANDT	BRA07	NE	SE	SW	28	19	22	E	SW
3	LINN	BRANDT	BRA12	SE	NE	SW	28	19	22	E	SW
3	LINN	BRANDT	BRA06	SW	SE	SW	28	19	22	E	SW
3	LINN	BRANDT	BRA05	NE	SE	SW	28	19	22	E	SW
3	LINN	DAY	DAY10	SW	SW	SW	28	19	22	E	SW
3	LINN	DAY	DAY13	SW	SW	SW	28	19	22	E	SW
3	LINN	BRANDT	BRA02	NW	SE	SW	28	19	22	E	SW
3	LINN	DAY	DAY01	SW	SW	SW	28	19	22	E	SW
3	LINN	DAY	DAY09	SW	SW	SW	28	19	22	E	SW
3	LINN	DIEHM	B			SW	33	19	22	E	GW
3	LINN	DIEHM	A			SW	33	19	22	E	GW
3	LINN	WALKER	2	NW	SE	SW	33	19	22	E	GW
3	LINN	Diehm	DIE01		SE	NW	33	19	22	E	SW
3	LINN	Diehm	DIE03		SE	NW	33	19	22	E	SW
3	LINN	Day	DAY04	NW	NW	NW	33	19	22	E	SW
3	LINN	Day	DAY05	SW	NW	NW	33	19	22	E	SW
3	LINN	Day	DAY06	NW	NW	NW	33	19	22	E	SW
3	LINN	Day	DAY08	NW	NW	NW	33	19	22	E	SW
3	LINN	Day	DAY25	NE	NW	NW	33	19	22	E	SW

Priority 1 Level C Wells Requiring Action

DIST	COUNTY	LEASE NAME	WELL NO	Q-3	Q-2	Q-1	SEC	TWP	RGE	DIR	TYPE
3	LINN	DIEHM	E			SW	33	19	22	E	GW
3	LINN	DAY	DAY02	NW	NW	NW	33	19	22	E	SW
3	LINN	DIEHM	C			SW	33	19	22	E	GW
3	LINN	DIEHM	D			SW	33	19	22	E	GW
3	LINN	BROWNRIGG WM B	18	SE	SE	SW	19	20	22	E	GW
3	LINN	BROWNRIGG WM B	19	SW	SE	SW	19	20	22	E	GW
3	LINN	BROWNRIGG WM B	4	SW	SE	SW	19	20	22	E	GW
3	LINN	BROWNRIGG WM B	1	SW	SE	SW	19	20	22	E	GW
3	LINN	BROWNRIGG WM B	23	SE	SE	SW	19	20	22	E	GW
3	LINN	BROWNRIGG WM B	20	SE	SE	SW	19	20	22	E	GW
3	LINN	BUNDY	3	W2	NW	NE	30	20	22	E	GW
3	LINN	JACKSON	2	NW	NE	SW	4	20	23	E	GW
3	LINN	JACKSON	3	NW	NW	SW	4	20	23	E	GW
3	LINN	JACKSON	4	SE	SE	SW	4	20	23	E	GW
3	LINN	RAMSEY	2			NE	6	20	23	E	GW
3	LINN	RAMSEY	3			NE	6	20	23	E	GW
3	LINN	RAMSEY	1			NE	6	20	23	E	GW
3	LINN	STAINBROOK	22-15	SE	SE	NW	15	20	23	E	GW
3	LINN	STAINBROOK	11-15	NW	NW	NW	15	20	23	E	GW
3	LINN	CHARLES ANNIS	1	NW	NE	SW	20	20	24	E	GW
3	LINN	SOUDERS	42-13	NW	SE	NE	13	21	21	E	GW
3	LINN	MITCHELL	2		SW	SW	26	21	21	E	GW
3	LINN	MITCHELL	3	SW	SW	SW	26	21	21	E	GW
3	LINN	BOB BREUEL	3			SW	11	21	22	E	GW
3	LINN	BOB BREUEL	2			SW	11	21	22	E	GW
3	LINN	BOB BREUEL	1			SW	11	21	22	E	GW
3	LINN	MCGREE	18	NW	SE	SE	19	21	22	E	GW
3	LINN	MCGEE	2	SW	SW	NE	32	21	22	E	GW
3	LINN	MCBRIDE?	1			SW	12	21	23	E	GW
3	LINN	YOUVAN	2	SW	SW	SW	23	21	24	E	GW
3	LINN	YOUVAN TWIN TO 1	3	NE	SW	SW	23	21	24	E	GW
3	LINN	YOUVAN	1	NE	SW	SW	23	21	24	E	GW
3	LINN	COOK	1	NE	NE	NE	27	21	24	E	GW
3	LINN	SHAW	1	S2	NW	SE	34	21	24	E	GW
3	LINN	PAUL HAMILTON	1	NW	NW	NE	2	21	25	E	GW
3	LINN	MILLER	4-91	N2	NE	SE	13	22	21	E	GW
3	LINN	MILLER	2-91	E2	NE	SE	13	22	21	E	GW
3	LINN	BROWN	13-31	E2	NW	NE	13	22	21	E	GW
3	LINN	MILLER	3-91	SE	NE	SE	13	22	21	E	GW
3	LINN	BALL	8	NE	SE	SE	13	22	21	E	GW
3	LINN	MILLER	5-91		NE	SE	13	22	21	E	GW
3	LINN	DAVIDSON	3	SE	SE	NE	14	22	21	E	GW
3	LINN	EWING	12B	NW	SW	SE	23	22	21	E	GW
3	LINN	HOLMES	B-4	SW	SE	SW	35	22	21	E	GW
3	LINN	BAKER	1	NW	NE	NE	2	22	24	E	GW
3	LINN	HENDRIX	33-34	SW	SW	SE	33	22	24	E	GW
3	LINN	PETRIE TRUST	5-12	NE	SW	NW	5	23	22	E	GW
3	LINN	HIGGINS	5-11		NW	NW	5	23	24	E	GW
3	LYON	MOHR	3	SW	NW	NW	29	20	10	E	GW
3	LYON	PARSON (E P PINK)	1-B	SW	SW	SE	30	21	12	E	GW
3	MIAMI	FOLKS 'D'	02-82	N2	E2	SW	35	15	21	E	GW
3	MIAMI	FOLKS 'D'	09-82	N2	E2	SW	35	15	21	E	GW
3	MIAMI	FOLKS 'D'	10-82	SW	NE	SW	35	15	21	E	GW
3	MIAMI	WEST	7-82	NW	SW	NW	35	15	21	E	GW
3	MIAMI	WEST	4-82	SE	SW	NW	35	15	21	E	GW
3	MIAMI	WEST	5-82	SW	SW	NW	35	15	21	E	GW

Priority 1 Level C Wells Requiring Action

DIST	COUNTY	LEASE NAME	WELL NO	Q-3	Q-2	Q-1	SEC	TWP	RGE	DIR	TYPE
3	MIAMI	FOLKS 'D'	11-82	N2	E2	SW	35	15	21	E	GW
3	MIAMI	WEST	3-82	SE	SW	NW	35	15	21	E	GW
3	MIAMI	WEST	11-82	SE	SW	NW	35	15	21	E	GW
3	MIAMI	WEST	13-82	NW	SE	NW	35	15	21	E	GW
3	MIAMI	WEST	14-82	NE	SW	NW	35	15	21	E	GW
3	MIAMI	WEST	12-82	NE	SW	NW	35	15	21	E	GW
3	MIAMI	WEST	6-82	NW	SW	NW	35	15	21	E	GW
3	MIAMI	WEST	1-82	SW	SW	NW	35	15	21	E	GW
3	MIAMI	WEST	8 82	SW	SW	NW	35	15	21	E	GW
3	MIAMI	WEST	9 82	NE	SW	NE	35	15	21	E	GW
3	MIAMI	WEST	10-82	NW	SW	NW	35	15	21	E	GW
3	MIAMI	FOLKS 'D'	14-82	N2	E2	SW	35	15	21	E	GW
3	MIAMI	FOLKS 'D'	07-82	N2	E2	SW	35	15	21	E	GW
3	MIAMI	FOLKS 'D'	06-82			SW	35	15	21	E	GW
3	MIAMI	FOLKS 'D'	05-82	NW	NE	SW	35	15	21	E	GW
3	MIAMI	FOLKS 'D'	04-82	NW	NE	SW	35	15	21	E	GW
3	MIAMI	FOLKS 'D'	03-82	SW	NE	SW	35	15	21	E	GW
3	MIAMI	FOLKS 'D'	01-82	SW	NE	SW	35	15	21	E	GW
3	MIAMI	FOLKS 'D'	08-82	N2	E2	SW	35	15	21	E	GW
3	MIAMI	FOLKS 'D'	12-82	W2	NE	SW	35	15	21	E	GW
3	MIAMI	WEST	2-82	SW	SW	NW	35	15	21	E	GW
3	MIAMI	FOLKS 'D'	13-82		NE	SW	35	15	21	E	GW
3	MIAMI	PEMBERTON	1	NW	NW	NE	34	15	22	E	GW
3	MIAMI	FISHER	1	W2	W2	NW	33	15	23	E	GW
3	MIAMI	MATHES	4D	SW	NE	SW	2	16	21	E	GW
3	MIAMI	WATKINS BAIRD	10	NW	SE	SW	11	16	21	E	GW
3	MIAMI	WATKINS BAIRD	6	SW	SW	NW	11	16	21	E	GW
3	MIAMI	WATKINS BAIRD	1	NE	NW	SW	11	16	21	E	GW
3	MIAMI	WATKINS BAIRD	3	NE	NW	SW	11	16	21	E	GW
3	MIAMI	WATKINS BAIRD	13	SE	NE	SW	11	16	21	E	GW
3	MIAMI	WATKINS BAIRD	4	NE	NW	SW	11	16	21	E	GW
3	MIAMI	WATKINS-BAIRD	12	SE	NE	SW	11	16	21	E	GW
3	MIAMI	WATKINS BAIRD	8	SW	NE	SW	11	16	21	E	GW
3	MIAMI	WATKINS-BAIRD	11	NE	SE	SW	11	16	21	E	GW
3	MIAMI	WATKINS BAIRD	7	NW	SE	SW	11	16	21	E	GW
3	MIAMI	WATKINS BAIRD	9	SW	NE	SW	11	16	21	E	GW
3	MIAMI	WATKINS BAIRD	6	NW	SE	SW	11	16	21	E	GW
3	MIAMI	WATKINS BAIRD	2	NE	NW	SW	11	16	21	E	GW
3	MIAMI	WATKINS BAIRD	5	NW	SE	SW	11	16	21	E	GW
3	MIAMI	WIDOW	S-4	NW	NW	SW	26	16	21	E	GW
3	MIAMI	WIDOW	S-2	SW	NW	SW	26	16	21	E	GW
3	MIAMI	WIDOW	S-3	NW	NW	SW	26	16	21	E	GW
3	MIAMI	GARDNER	3 W	SW	SW	SW	27	16	25	E	GW
3	MIAMI	GARDNER	7	SW	SW	SW	27	16	25	E	GW
3	MIAMI	GARDNER	2 W	SW	SW	SW	27	16	25	E	GW
3	MIAMI	GARDNER	6	SE	SW	SW	27	16	25	E	GW
3	MIAMI	WHITE	1	SE	SE	NW	33	16	25	E	GW
3	MIAMI	GILLILAND	1	SE	SE	SE	11	17	21	E	GW
3	MIAMI	JAMES PLAYER-13	9	SE	SE	NE	13	17	21	E	GW
3	MIAMI	JAMES PLAYER-13	10	SE	SE	NE	13	17	21	E	GW
3	MIAMI	JAMES PLAYER-13	8	NE	SE	NE	13	17	21	E	GW
3	MIAMI	JAMES PLAYER-13	7	NE	SE	NE	13	17	21	E	GW
3	MIAMI	JAMES PLAYER-13	6	SE	SE	NE	13	17	21	E	GW
3	MIAMI	JAMES PLAYER-13	C-3	SE	SE	NE	13	17	21	E	GW
3	MIAMI	JAMES PLAYER-13	4	NE	SE	NE	13	17	21	E	GW
3	MIAMI	JAMES PLAYER-13	5	SE	SE	NE	13	17	21	E	GW

Priority 1 Level C Wells Requiring Action

DIST	COUNTY	LEASE NAME	WELL NO	Q-3	Q-2	Q-1	SEC	TWP	RGE	DIR	TYPE
3	MIAMI	JAMES PLAYER-13	C-4	NE	SE	NE	13	17	21	E	GW
3	MIAMI	JAMES PLAYER-13	C-5	NE	SE	NE	13	17	21	E	GW
3	MIAMI	ROBERT PLAYER	G-3	NW	NE	NW	13	17	21	E	GW
3	MIAMI	JAMES PLAYER-13	D-1	SW	NE	NE	13	17	21	E	GW
3	MIAMI	ROBERT PLAYER	G-4	NW	NE	NW	13	17	21	E	GW
3	MIAMI	JAMES PLAYER-13	B-1	SE	SE	NE	13	17	21	E	GW
3	MIAMI	JAMES PLAYER-13	B-6	SE	NE	NE	13	17	21	E	GW
3	MIAMI	JAMES PLAYER-13	A-1	SE	SE	NE	13	17	21	E	GW
3	MIAMI	JAMES PLAYER-13	C-6	NE	SE	NE	13	17	21	E	GW
3	MIAMI	BLACK	B-5	C	NW	SW	14	17	21	E	GW
3	MIAMI	BALLOU	8	NW	SW	SE	14	17	21	E	GW
3	MIAMI	RUSSELL (not PRESINGER)	1		N2	SE	14	17	21	E	GW
3	MIAMI	HUGHS	3			NW	26	17	21	E	GW
3	MIAMI	HUGHS	2			NW	26	17	21	E	GW
3	MIAMI	HUGHS	1			NW	26	17	21	E	GW
3	MIAMI	HUGHS	4			NW	26	17	21	E	GW
3	MIAMI	HUGHS	5			NW	26	17	21	E	GW
3	MIAMI	HUGHS	7			NW	26	17	21	E	GW
3	MIAMI	HUGHS	6			NW	26	17	21	E	GW
3	MIAMI	RANSON/RANSOM (not RANKIN)	4			SE	2	17	22	E	GW
3	MIAMI	GREENHEAD FARMS	5	W2	SW	NW	6	17	22	E	GW
3	MIAMI	HOLLINGER	W 4	NW	SW	NE	9	17	22	E	GW
3	MIAMI	CLINTON	6	NE	SE	SW	14	17	22	E	GW
3	MIAMI	CLINTON	5	SW	NW	SE	14	17	22	E	GW
3	MIAMI	CLINTON	4	NE	NE	SW	14	17	22	E	GW
3	MIAMI	CLINTON	3		NE	SW	14	17	22	E	GW
3	MIAMI	CLINTON	2	NE	NE	SW	14	17	22	E	GW
3	MIAMI	CLINTON	1	NE	NE	SW	14	17	22	E	GW
3	MIAMI	CLINTON	7	NE	SE	SW	14	17	22	E	GW
3	MIAMI	CLINTON	8	SE	NE	SW	14	17	22	E	GW
3	MIAMI	JAMES PLAYER-18	20	NW	SW	NE	18	17	22	E	GW
3	MIAMI	JAMES PLAYER-18	8	NW	SW	SW	18	17	22	E	GW
3	MIAMI	JAMES PLAYER-18	10	SW	NW	SW	18	17	22	E	GW
3	MIAMI	JAMES PLAYER-18	15	NW	SW	NW	18	17	22	E	GW
3	MIAMI	JAMES PLAYER-18	3	NW	SW	SW	18	17	22	E	GW
3	MIAMI	JAMES PLAYER-18	4	SW	NW	SW	18	17	22	E	GW
3	MIAMI	JAMES PLAYER-18	9	SW	NW	SW	18	17	22	E	GW
3	MIAMI	JAMES PLAYER-18	5	SW	NW	SW	18	17	22	E	GW
3	MIAMI	CLARK (not Paola Rantoul)	02		SW	SW	25	17	22	E	GW
3	MIAMI	CHAS HILL (not Paola Rantoul)	08		E2	SE	25	17	22	E	GW
3	MIAMI	CHAS HILL (not Paola Rantoul)	W-11		NW	SE	25	17	22	E	GW
3	MIAMI	CLARK (not Paola Rantoul)	01		SW	SW	25	17	22	E	GW
3	MIAMI	ROSS	2	NE	NE	NE	35	17	22	E	GW
3	MIAMI	SCHUKNECHT	4-W	SE	NW	NW	20	17	23	E	GW
3	MIAMI	SCHUKNECHT	10	NE	SW	NW	20	17	23	E	GW
3	MIAMI	SCHUKNECHT	9	NE	SW	NW	20	17	23	E	GW
3	MIAMI	SCHUKNECHT	6	SW	NE	NW	20	17	23	E	GW
3	MIAMI	SCHUKNECHT	1	NE	NW	NW	20	17	23	E	GW
3	MIAMI	SCHUKNECHT	4	SE	NW	NW	20	17	23	E	GW
3	MIAMI	SCHUKNECHT	8	NE	SW	NW	20	17	23	E	GW
3	MIAMI	SCHUKNECHT	7	NE	NW	NW	20	17	23	E	GW
3	MIAMI	SCHUKNECHT	5	SW	NE	NW	20	17	23	E	GW
3	MIAMI	SCHUKNECHT	11	SW	NE	NW	20	17	23	E	GW
3	MIAMI	SCHUKNECHT	3	NW	NE	NW	20	17	23	E	GW
3	MIAMI	SULLIVAN	1-OWWWO			SW	20	17	23	E	GW
3	MIAMI	SCHUKNECHT	12	NE	SW	NW	20	17	23	E	GW

Priority 1 Level C Wells Requiring Action

DIST	COUNTY	LEASE NAME	WELL NO	Q-3	Q-2	Q-1	SEC	TWP	RGE	DIR	TYPE
3	MIAMI	MI CO LIVESTOCK CO (not SULLIVAN)	2			SW	20	17	23	E	GW
3	MIAMI	SULLIVAN				SW	20	17	23	E	GW
3	MIAMI	SCHUKNECKT	5-W	NW	SE	NW	20	17	23	E	GW
3	MIAMI	SCHUKNECKT	2	NE	NE	NW	20	17	23	E	GW
3	MIAMI	Schuknecht	23-W	NW	NE	NW	20	17	23	E	GW
3	MIAMI	MI CO LIVESTOCK CO (not SULLIVAN)	1			SW	20	17	23	E	GW
3	MIAMI	SCHUKNECHT	13	SE	SE	NW	20	17	23	E	GW
3	MIAMI	SCHUKNECHT	15	SE	NW	NW	20	17	23	E	GW
3	MIAMI	KAISER	4	NW	NE	NE	26	17	23	E	GW
3	MIAMI	KAISER	5	SW	SW	NE	26	17	23	E	GW
3	MIAMI	DAVIS CARTER	20	NE	SE	SE	29	17	23	E	GW
3	MIAMI	Carter	V35	NE	SE	SE	29	17	23	E	GW
3	MIAMI	Carter	V17	SE	NW	SE	29	17	23	E	GW
3	MIAMI	Carter	V11	NE	NW	SE	29	17	23	E	GW
3	MIAMI	Carter	V19	SW	NE	SE	29	17	23	E	GW
3	MIAMI	Carter	V28	SE	NE	SE	29	17	23	E	GW
3	MIAMI	CARTER	T-4	SW	NW	SE	29	17	23	E	GW
3	MIAMI	CARTER	T-10	NW	NW	SE	29	17	23	E	GW
3	MIAMI	CARTER	T-9	NW	SE	SE	29	17	23	E	GW
3	MIAMI	CARTER	T-7	SW	NE	SE	29	17	23	E	GW
3	MIAMI	Carter	V25	SE	NW	SE	29	17	23	E	GW
3	MIAMI	CARTER	T-5	NE	SE	SE	29	17	23	E	GW
3	MIAMI	CARTER	T-3	NE	SE	SE	29	17	23	E	GW
3	MIAMI	CARTER	T-6	SE	NW	SE	29	17	23	E	GW
3	MIAMI	BURRIS B	16			NW	13	17	24	E	GW
3	MIAMI	KERNS (not PAOLA RANTOUL)	1	SW	NW	SW	21	17	24	E	GW
3	MIAMI	ROGERS OWWO	1	N2	S2	N2	9	17	25	E	GW
3	MIAMI	MASON-MANN	5	NE	NE	NE	1	18	21	E	GW
3	MIAMI	MASON-MANN	6		SE	NE	1	18	21	E	GW
3	MIAMI	MASON-MANN	7	NE	NW	NE	1	18	21	E	GW
3	MIAMI	PETITT	L-10	NE	SW	NE	2	18	21	E	GW
3	MIAMI	BURNS	3-BC	NE	NE	SE	12	18	21	E	GW
3	MIAMI	BURNS	X-1	SE	NE	SE	12	18	21	E	GW
3	MIAMI	BURNS	BA 2	NW	NE	SE	12	18	21	E	GW
3	MIAMI	BURNS	3-BA	NE	NE	SE	12	18	21	E	GW
3	MIAMI	BURNS	1-BA	NW	NE	SE	12	18	21	E	GW
3	MIAMI	BURNS	BG-3	NW	SE	SE	12	18	21	E	GW
3	MIAMI	BURNS	BF-4	NE	SE	SE	12	18	21	E	GW
3	MIAMI	BURNS	BD-4	SE	NE	SE	12	18	21	E	GW
3	MIAMI	BURNS	BF-3	E2	E2	SE	12	18	21	E	GW
3	MIAMI	BURNS	BG-4	NE	SE	SE	12	18	21	E	GW
3	MIAMI	BURNS	BG-5	NE	SE	SE	12	18	21	E	GW
3	MIAMI	BURNS	BE-4	SE	NE	SE	12	18	21	E	GW
3	MIAMI	BURNS	BH-4		SE	SE	12	18	21	E	GW
3	MIAMI	BURNS	BH-5	SE	SE	SE	12	18	21	E	GW
3	MIAMI	BURNS	BG-2	NW	SE	SE	12	18	21	E	GW
3	MIAMI	BURNS	BB-1	NW	NE	SE	12	18	21	E	GW
3	MIAMI	BURNS	BB-2	NW	NE	SE	12	18	21	E	GW
3	MIAMI	BURNS	BD-3	SE	NE	SE	12	18	21	E	GW
3	MIAMI	BURNS	BC-2	NW	NE	SE	12	18	21	E	GW
3	MIAMI	PIONEER OIL CO	4	NW	NW	NW	6	18	22	E	GW
3	MIAMI	JOHN MCCAUSLIN	5	NW	SW	SW	8	18	22	E	GW
3	MIAMI	JOHN MCCAUSLIN	8	SW	SW	SW	8	18	22	E	GW
3	MIAMI	JOHN MCCAUSLIN	10	SW	SW	SW	8	18	22	E	GW
3	MIAMI	JOHN MCCAUSLIN	11	SW	SW	SW	8	18	22	E	GW
3	MIAMI	JOHN MCCAUSLIN	2	NW	SW	SW	8	18	22	E	GW

Priority 1 Level C Wells Requiring Action

DIST	COUNTY	LEASE NAME	WELL NO	Q-3	Q-2	Q-1	SEC	TWP	RGE	DIR	TYPE
3	MIAMI	PRETZ	1			NE	12	18	22	E	GW
3	MIAMI	CORRY	A			NE	16	18	22	E	GW
3	MIAMI	CORRY	3			NE	16	18	22	E	GW
3	MIAMI	CORRY	4			NE	16	18	22	E	GW
3	MIAMI	CORRY	2	NE	SE	NE	16	18	22	E	GW
3	MIAMI	MCCREA	C 2			NE	27	18	22	E	GW
3	MIAMI	MCCREA	1 INP			NE	27	18	22	E	GW
3	MIAMI	MCCREA	F 1			NE	27	18	22	E	GW
3	MIAMI	MCCREA	SC 15			NE	27	18	22	E	GW
3	MIAMI	MCCREA	SC 17			NE	27	18	22	E	GW
3	MIAMI	MEDLIN	23-20 WD	SW	NE	SW	20	18	23	E	GW
3	MIAMI	CREASON	32-20	SE	SW	NE	20	18	23	E	GW
3	MIAMI	CREASON	12-20	S2	SW	NW	20	18	23	E	GW
3	MIAMI	JOHNSON	22-4		S2	NW	4	18	24	E	GW
3	MIAMI	MAISCH (WAS PECKHAM 43-75)	1	SW	NE	SE	7	18	24	E	GW
3	MIAMI	NICHOLS	2		N2	SW	33	18	24	E	GW
3	MIAMI	NICHOLS	1		N2	SW	33	18	24	E	GW
3	MIAMI	NICHOLS	3		N2	SW	33	18	24	E	GW
3	MIAMI	NICHOLS	4		N2	SW	33	18	24	E	GW
3	MIAMI	MOYLAN (not NICHOLS)	91-1		SW	SW	33	18	24	E	GW
3	MIAMI	NICHOLS	6		N2	SW	33	18	24	E	GW
3	MIAMI	NICHOLS	5		N2	SW	33	18	24	E	GW
3	MIAMI	MOYLAN (not NICHOLS)	384-1		SW	SW	33	18	24	E	GW
3	MIAMI	MOYLAN (not NICHOLS)	88-1	NW	SW	SW	33	18	24	E	GW
3	MIAMI	BARKER	4	SW	NE	SE	18	19	22	E	GW
3	MONTGOMERY	MERRICK A	12-2	SW	SW	SW	12	31	13	E	GW
3	MONTGOMERY	MERRICK A	12-3	NW	SE	SW	12	31	13	E	GW
3	MONTGOMERY	MERRICK KHEM	3-12	NW	SE	SW	12	31	13	E	GW
3	MONTGOMERY	MERRICK KHEM	4-12	SW	SE	SE	12	31	13	E	GW
3	MONTGOMERY	RAU	1-A	N2	NW	SW	35	31	13	E	GW
3	MONTGOMERY	AESMISEGGER	21	SE	SE	NE	35	31	13	E	GW
3	MONTGOMERY	AESMISEGGER	2	NW	NE	SW	36	31	13	E	GW
3	MONTGOMERY	HENTON	32-7		SW	NE	7	31	14	E	GW
3	MONTGOMERY	HENTON	1-31-7	SE	NW	NE	7	31	14	E	GW
3	MONTGOMERY	HENTON	12	SE	SE	NW	7	31	14	E	GW
3	MONTGOMERY	HENTON (COOKE)	1-43	SW	NE	NE	7	31	14	E	GW
3	MONTGOMERY	LAVELY C	1	SW	NW	NW	2	31	15	E	GW
3	MONTGOMERY	LAVELY	1-D	NW	SE	NE	3	31	15	E	GW
3	MONTGOMERY	LAVELY-RYAN	1	SW	SE	NE	3	31	15	E	GW
3	MONTGOMERY	WINKLEMAN	1		NE	NE	13	31	15	E	GW
3	MONTGOMERY	DEWESE	1	NE	NE	NW	13	31	15	E	GW
3	MONTGOMERY	GORTON	OW-1	NW	NW	SW	14	31	15	E	GW
3	MONTGOMERY	GORTON	35	NE	NE	SE	15	31	15	E	GW
3	MONTGOMERY	GORTON	34	NE	NE	SE	15	31	15	E	GW
3	MONTGOMERY	WOOD DONALD	3	SE	NE	NE	23	31	15	E	GW
3	MONTGOMERY	BLUMER	5	SE	NE	NE	35	31	15	E	GW
3	MONTGOMERY	DICKENS	3	W2	NW	NW	1	31	16	E	GW
3	MONTGOMERY	DICKENS	A			NW	1	31	16	E	GW
3	MONTGOMERY	DICKENS	D			NW	1	31	16	E	GW
3	MONTGOMERY	DICKENS	B			NW	1	31	16	E	GW
3	MONTGOMERY	DICKENS	F			NW	1	31	16	E	GW
3	MONTGOMERY	DICKENS	C			NW	1	31	16	E	GW
3	MONTGOMERY	DICKENS	E			NW	1	31	16	E	GW
3	MONTGOMERY	DICKENS	G			NW	1	31	16	E	GW
3	MONTGOMERY	LEEDY-03	7		W2	SW	3	31	16	E	GW
3	MONTGOMERY	LEEDY-03	1		W2	SW	3	31	16	E	GW

Priority 1 Level C Wells Requiring Action

DIST	COUNTY	LEASE NAME	WELL NO	Q-3	Q-2	Q-1	SEC	TWP	RGE	DIR	TYPE
3	MONTGOMERY	LEEDY-03	2		W2	SW	3	31	16	E	GW
3	MONTGOMERY	LEEDY-03	4		W2	SW	3	31	16	E	GW
3	MONTGOMERY	LEEDY-03	5		W2	SW	3	31	16	E	GW
3	MONTGOMERY	LEEDY-03	6		W2	SW	3	31	16	E	GW
3	MONTGOMERY	LEEDY-03	3		W2	SW	3	31	16	E	GW
3	MONTGOMERY	LEEDY-04	1			SE	4	31	16	E	GW
3	MONTGOMERY	KENSINGER	05-24	NW	SW	SW	5	31	16	E	GW
3	MONTGOMERY	WOLFE	1	E2	NE	NW	7	31	16	E	GW
3	MONTGOMERY	HAZEN/NANTZ	3			E2	10	31	16	E	GW
3	MONTGOMERY	HAZEN/NANTZ	4			E2	10	31	16	E	GW
3	MONTGOMERY	HAZEN/NANTZ	2			E2	10	31	16	E	GW
3	MONTGOMERY	HAZEN/NANTZ	1			E2	10	31	16	E	GW
3	MONTGOMERY	GROSSMAN	KCDG 10	SW	NE	SW	12	31	16	E	GW
3	MONTGOMERY	GROSSMAN KCDG	11	SE	NW	SW	12	31	16	E	GW
3	MONTGOMERY	GROSSMAN	KCDG 9	SE	NE	SW	12	31	16	E	GW
3	MONTGOMERY	GROSSMAN	KCDG 6	NE	NE	SW	12	31	16	E	GW
3	MONTGOMERY	GROSSMAN KCDG	6	SE	NW	SW	12	31	16	E	GW
3	MONTGOMERY	GROSSMAN	KCDG 5	SE	SE	NW	12	31	16	E	GW
3	MONTGOMERY	MILLER	5			NW	14	31	16	E	GW
3	MONTGOMERY	MILLER-	6			NW	14	31	16	E	GW
3	MONTGOMERY	MILLER-	2			NW	14	31	16	E	GW
3	MONTGOMERY	BUERSKENS A (not BRESKINS)	2		W2	SE	14	31	16	E	GW
3	MONTGOMERY	BUERSKENS A (not BRESKINS)	3		W2	SE	14	31	16	E	GW
3	MONTGOMERY	MILLER-	1			NW	14	31	16	E	GW
3	MONTGOMERY	MILLER-	3			NW	14	31	16	E	GW
3	MONTGOMERY	MILLER-	4			NW	14	31	16	E	GW
3	MONTGOMERY	BUERSKENS A (not BRESKINS)	4		W2	SE	14	31	16	E	GW
3	MONTGOMERY	BEURSKENS A	2		NE	SE	21	31	16	E	GW
3	MONTGOMERY	MANGAN	1	C	N2	SE	23	31	16	E	GW
3	MONTGOMERY	LEEDY-23	1	NW	NE	NE	23	31	16	E	GW
3	MONTGOMERY	LEEDY-23	2	SW	NW	NE	23	31	16	E	GW
3	MONTGOMERY	LEEDY-23	3			NE	23	31	16	E	GW
3	MONTGOMERY	LEEDY-23	4			NE	23	31	16	E	GW
3	MONTGOMERY	SWEARINGEN	11	NE	NE	SE	25	31	16	E	GW
3	MONTGOMERY	SWEARINGEN (not SWEARINGTON)	1			SE	25	31	16	E	GW
3	MONTGOMERY	SWEARINGEN	9	NW	SE	SE	25	31	16	E	GW
3	MONTGOMERY	SWEARINGEN	12	NE	NE	SE	25	31	16	E	GW
3	MONTGOMERY	SWEARINGEN	5	NW	SE	SE	25	31	16	E	GW
3	MONTGOMERY	SWEARINGEN	16	SW	NE	SE	25	31	16	E	GW
3	MONTGOMERY	SWEARINGEN	3	SW	SE	SE	25	31	16	E	GW
3	MONTGOMERY	SWEARINGEN	6	SW	SE	SE	25	31	16	E	GW
3	MONTGOMERY	SWEARINGEN	8	NE	SE	SE	25	31	16	E	GW
3	MONTGOMERY	SWEARINGEN	KCCS-2	NW	NE	SE	25	31	16	E	GW
3	MONTGOMERY	SWEARINGEN	2	SW	SE	SE	25	31	16	E	GW
3	MONTGOMERY	SWEARINGEN	1	SE	SE	SE	25	31	16	E	GW
3	MONTGOMERY	BAXTER	LSE		NE	SE	34	31	16	E	GW
3	MONTGOMERY	RIDENOUR (NAME?)	1			NE	3	31	17	E	GW
3	MONTGOMERY	RIDENOUR (NAME?)	2			NE	3	31	17	E	GW
3	MONTGOMERY	RIDENOUR (NAME?)	3			NE	3	31	17	E	GW
3	MONTGOMERY	RIDENOUR (NAME?)	4			NE	3	31	17	E	GW
3	MONTGOMERY	RIDENOUR (NAME?)	5			NE	3	31	17	E	GW
3	MONTGOMERY	RIDENOUR (NAME?)	6			NE	3	31	17	E	GW
3	MONTGOMERY	DELEPHINE	1			SE	3	31	17	E	GW
3	MONTGOMERY	DELEPHINE	2			SE	3	31	17	E	GW
3	MONTGOMERY	DELEPHINE	3			SE	3	31	17	E	GW
3	MONTGOMERY	DELEPHINE	4			SE	3	31	17	E	GW

Priority 1 Level C Wells Requiring Action

DIST	COUNTY	LEASE NAME	WELL NO	Q-3	Q-2	Q-1	SEC	TWP	RGE	DIR	TYPE
3	MONTGOMERY	DELEPHINE	5			SE	3	31	17	E	GW
3	MONTGOMERY	DELEPHINE	6			SE	3	31	17	E	GW
3	MONTGOMERY	WYATT (now BEACHNER BROTHERS)	5		W2	SW	15	31	17	E	GW
3	MONTGOMERY	WYATT (now BEACHNER BROTHERS)	1		W2	SW	15	31	17	E	GW
3	MONTGOMERY	WYATT (now BEACHNER BROTHERS)	2		W2	SW	15	31	17	E	GW
3	MONTGOMERY	WYATT (now BEACHNER BROTHERS)	4		W2	SW	15	31	17	E	GW
3	MONTGOMERY	WYATT (now BEACHNER BROTHERS)	6		W2	SW	15	31	17	E	GW
3	MONTGOMERY	COX (CARSON?)	7 (CAR01)	NE	NW	NE	15	31	17	E	SW
3	MONTGOMERY	WYATT (now BEACHNER BROTHERS)	3		W2	SW	15	31	17	E	GW
3	MONTGOMERY	Midwest Minerals	MID01	NW	SE	NW	22	31	17	E	SW
3	MONTGOMERY	BUSSERT	1			SE	27	31	17	E	GW
3	MONTGOMERY	HARLOW (not FARLOW)	1			NW	27	31	17	E	GW
3	MONTGOMERY	HARLOW (not FARLOW)	2			NW	27	31	17	E	GW
3	MONTGOMERY	MOLIDOR (not FARLOW)	1			NW	27	31	17	E	GW
3	MONTGOMERY	MOLIDOR (not FARLOW)	2			NW	27	31	17	E	GW
3	MONTGOMERY	MOLIDOR (not FARLOW)	3			NW	27	31	17	E	GW
3	MONTGOMERY	HARLOW (not FARLOW)	3			NW	27	31	17	E	GW
3	MONTGOMERY	PITSEYBERGER (not STEINBERGER)	1			NW	27	31	17	E	GW
3	MONTGOMERY	DRISKEL	RC-1		NW	NE	28	31	17	E	GW
3	MONTGOMERY	DRISKEL	RC-5		NW	NE	28	31	17	E	GW
3	MONTGOMERY	DRISKEL	RC-4		SW	NE	28	31	17	E	GW
3	MONTGOMERY	DRISKEL	RC-2		SW	NE	28	31	17	E	GW
3	MONTGOMERY	DRISKEL	RC-3		SE	NE	28	31	17	E	GW
3	MONTGOMERY	SCHMIDT	SWD			NW	28	31	17	E	GW
3	MONTGOMERY	SCHULTHEISS	11	SE	SW	SW	30	31	17	E	GW
3	MONTGOMERY	SCHULTHEISS	4A	SW	NW	SW	30	31	17	E	GW
3	MONTGOMERY	SCHULTHEISS	5	NW	NW	SW	30	31	17	E	GW
3	MONTGOMERY	SCHULTHEISS	KCCU-6	NE	NE	SW	30	31	17	E	GW
3	MONTGOMERY	SCHULTHEISS	KCCU-7	NW	NE	SW	30	31	17	E	GW
3	MONTGOMERY	SCHULTHEISS	3	NW	NW	SW	30	31	17	E	GW
3	MONTGOMERY	SCHULTHEISS	1	SW	NW	SW	30	31	17	E	GW
3	MONTGOMERY	SCHULTHEISS	KS1	SE	NE	SW	30	31	17	E	GW
3	MONTGOMERY	SCHULTHEISS	4	NW	NW	SW	30	31	17	E	GW
3	MONTGOMERY	SCHULTHEISS	D47	SW	NE	SW	30	31	17	E	GW
3	MONTGOMERY	MARKLE-E	08		N2	SW	31	31	17	E	GW
3	MONTGOMERY	MARKLE-E	05		N2	SW	31	31	17	E	GW
3	MONTGOMERY	MARKLE-	OW			SW	31	31	17	E	GW
3	MONTGOMERY	MARKLE-E	10		N2	SW	31	31	17	E	GW
3	MONTGOMERY	MARKLE-E	11		N2	SW	31	31	17	E	GW
3	MONTGOMERY	MARKLE-E	12		N2	SW	31	31	17	E	GW
3	MONTGOMERY	MARKLE-W	04		N2	SW	31	31	17	E	GW
3	MONTGOMERY	MARKLE-W	05		N2	SW	31	31	17	E	GW
3	MONTGOMERY	MARKLE-E	06		N2	SW	31	31	17	E	GW
3	MONTGOMERY	MARKLE-W	06		N2	SW	31	31	17	E	GW
3	MONTGOMERY	MARKLE-E	07		N2	SW	31	31	17	E	GW
3	MONTGOMERY	MARKLE-E	09		N2	SW	31	31	17	E	GW
3	MONTGOMERY	MARKLE-	OW			SW	31	31	17	E	GW
3	MONTGOMERY	MARKLE-E	13		N2	SW	31	31	17	E	GW
3	MONTGOMERY	OMHART 'B' (not MILLER)	OW-F	S2	S2	SE	32	31	17	E	GW
3	MONTGOMERY	OMHART 'B' (not MILLER)	OW-E	S2	S2	SE	32	31	17	E	GW
3	MONTGOMERY	OMHART 'A' (not MILLER)	OW-D		N2	SE	32	31	17	E	GW
3	MONTGOMERY	OMHART 'A' (not MILLER)	OW-C		N2	SE	32	31	17	E	GW
3	MONTGOMERY	OMHART (not MILLER)	OW-B			SE	32	31	17	E	GW
3	MONTGOMERY	OMHART (not MILLER)	OW-A			SE	32	31	17	E	GW
3	MONTGOMERY	LINE / HOUSEL	D		W2	NE	33	31	17	E	GW
3	MONTGOMERY	LINE / HOUSEL	E		W2	NE	33	31	17	E	GW

Priority 1 Level C Wells Requiring Action

DIST	COUNTY	LEASE NAME	WELL NO	Q-3	Q-2	Q-1	SEC	TWP	RGE	DIR	TYPE
3	MONTGOMERY	LINE / HOUSEL	A		W2	NE	33	31	17	E	GW
3	MONTGOMERY	LINE / HOUSEL	1		W2	NE	33	31	17	E	GW
3	MONTGOMERY	LINE / HOUSEL	1		SW	NE	33	31	17	E	GW
3	MONTGOMERY	LINE / HOUSEL	C		W2	NE	33	31	17	E	GW
3	MONTGOMERY	LINE / HOUSEL	B		W2	NE	33	31	17	E	GW
3	MONTGOMERY	TRIPP	7			SE	34	31	17	E	GW
3	MONTGOMERY	SCHICKE (not SHERWIN)				SW	34	31	17	E	GW
3	MONTGOMERY	TRIPP	3		SE	SE	34	31	17	E	GW
3	MONTGOMERY	SCHICKE (not SHERWIN)	1-W	NW	SE	SW	34	31	17	E	GW
3	MONTGOMERY	SCHICKE (not SHERWIN)				SW	34	31	17	E	GW
3	MONTGOMERY	SCHICKE (not SHERWIN)				SW	34	31	17	E	GW
3	MONTGOMERY	TRIPP	5			SE	34	31	17	E	GW
3	MONTGOMERY	TRIPP	1		SE	SE	34	31	17	E	GW
3	MONTGOMERY	TRIPP	2		SE	SE	34	31	17	E	GW
3	MONTGOMERY	TRIPP	6			SE	34	31	17	E	GW
3	MONTGOMERY	SCHICKE (not SHERWIN)				SW	34	31	17	E	GW
3	MONTGOMERY	TRIPP	4		SE	SE	34	31	17	E	GW
3	MONTGOMERY	SCHICKE (not SHERWIN)				SW	34	31	17	E	GW
3	MONTGOMERY	SCHICKE (not SHERWIN)	A-4			SW	34	31	17	E	GW
3	MONTGOMERY	SCHICKE (not SHERWIN)				SW	34	31	17	E	GW
3	MONTGOMERY	SCHICKE (not SHERWIN)				SW	34	31	17	E	GW
3	MONTGOMERY	SCHICKE (not SHERWIN)				SW	34	31	17	E	GW
3	MONTGOMERY	SCHICKE (not SHERWIN)	A-2			SW	34	31	17	E	GW
3	MONTGOMERY	SCHICKE (not SHERWIN)				SW	34	31	17	E	GW
3	MONTGOMERY	SCHICKE (not SHERWIN)				SW	34	31	17	E	GW
3	MONTGOMERY	SCHICKE (not SHERWIN)				SW	34	31	17	E	GW
3	MONTGOMERY	SCHICKE (not SHERWIN)	A-3			SW	34	31	17	E	GW
3	MONTGOMERY	SCHICKE (not SHERWIN)	A-1			SW	34	31	17	E	GW
3	MONTGOMERY	Hill	HIL02	SE	SW	SE	24	32	13	E	SW
3	MONTGOMERY	ROBERT SPEIRS	B-05		E2	SE	25	32	13	E	GW
3	MONTGOMERY	SPEIRS-DANIELS	EC-11		NE	NE	25	32	13	E	GW
3	MONTGOMERY	ROBERT SPEIRS	EC-10		NE	SE	25	32	13	E	GW
3	MONTGOMERY	ROBERT SPEIRS	B-06		SE	SE	25	32	13	E	GW
3	MONTGOMERY	ROBERT SPEIRS	01		SE	SE	25	32	13	E	GW
3	MONTGOMERY	ROBERT SPEIRS	S-17		NE	SE	25	32	13	E	GW
3	MONTGOMERY	ROBERT SPEIRS	S-01		NE	SE	25	32	13	E	GW
3	MONTGOMERY	SPEIRS-DANIELS	D-08		NE	NE	25	32	13	E	GW
3	MONTGOMERY	SPEIRS-DANIELS	D-06		SE	NE	25	32	13	E	GW
3	MONTGOMERY	ROBERT SPEIRS	S-05		SE	SE	25	32	13	E	GW
3	MONTGOMERY	ROBERT SPEIRS	S-08		NE	SE	25	32	13	E	GW
3	MONTGOMERY	SPEIRS-DANIELS	D-03		SE	NE	25	32	13	E	GW
3	MONTGOMERY	ROBERT SPEIRS	S-07		NE	SE	25	32	13	E	GW
3	MONTGOMERY	ROBERT SPEIRS	S-09		NW	SE	25	32	13	E	GW
3	MONTGOMERY	SPEIRS-DANIELS	D-09		NW	NE	25	32	13	E	GW
3	MONTGOMERY	SPEIRS-DANIELS	D-04		SE	NE	25	32	13	E	GW
3	MONTGOMERY	ROBERT SPEIRS	S-11		SW	SE	25	32	13	E	GW
3	MONTGOMERY	ROBERT SPEIR EC	10		NE	SE	25	32	13	E	GW
3	MONTGOMERY	SPEIRS-DANIELS	D-11		SW	NE	25	32	13	E	GW
3	MONTGOMERY	ROBERT SPEIRS	S-15		NW	SE	25	32	13	E	GW
3	MONTGOMERY	SPEIRS-DANIELS	D-01		NE	NE	25	32	13	E	GW
3	MONTGOMERY	SPEIRS-DANIELS	D-12		SW	NE	25	32	13	E	GW
3	MONTGOMERY	HAND	I-3	SW	NW	SE	32	32	14	E	GW
3	MONTGOMERY	HAND	I-7	NE	SW	SE	32	32	14	E	GW
3	MONTGOMERY	HAND	I-9	SE	SW	SE	32	32	14	E	GW
3	MONTGOMERY	HAND	1	SE	SW	SE	32	32	14	E	GW
3	MONTGOMERY	HAND	31	SW	SW	SE	32	32	14	E	GW

Priority 1 Level C Wells Requiring Action

DIST	COUNTY	LEASE NAME	WELL NO	Q-3	Q-2	Q-1	SEC	TWP	RGE	DIR	TYPE
3	MONTGOMERY	Y-NOT RANCH (CRANE-DAY)	4	NE	NE	NE	6	32	15	E	GW
3	MONTGOMERY	RHODES	B 2	SW	NE	SE	10	32	15	E	GW
3	MONTGOMERY	INDEPENDENCE (WHITE)	(OW-1)	NW	SE	SW	26	32	15	E	PS
3	MONTGOMERY	PATTERSON	2	NE	NW	SE	27	32	15	E	GW
3	MONTGOMERY	PATTERSON	1	SE	NW	SE	27	32	15	E	GW
3	MONTGOMERY	TYCO	1	SE	NE	NW	27	32	15	E	GW
3	MONTGOMERY	COTTERILL	4-3	SE	SE	SE	1	32	16	E	GW
3	MONTGOMERY	COTTERILL	4-2	SE	SE	SE	1	32	16	E	GW
3	MONTGOMERY	COTTERILL	4-1	NE	SE	SE	1	32	16	E	GW
3	MONTGOMERY	COTTERILL	4-4	NE	SE	NE	1	32	16	E	GW
3	MONTGOMERY	TRIMMELL (NOW CASEY)	A			SW	16	32	16	E	GW
3	MONTGOMERY	TRIMMELL (NOW CASEY)	B			SW	16	32	16	E	GW
3	MONTGOMERY	WOOD	3			SW	4	32	17	E	GW
3	MONTGOMERY	WOOD	1			SW	4	32	17	E	GW
3	MONTGOMERY	WOOD	4			SW	4	32	17	E	GW
3	MONTGOMERY	WOOD	5			SW	4	32	17	E	GW
3	MONTGOMERY	WOOD	2			SW	4	32	17	E	GW
3	MONTGOMERY	BLAES	6			NE	6	32	17	E	GW
3	MONTGOMERY	BLAES	8			NE	6	32	17	E	GW
3	MONTGOMERY	BLAES	9			NE	6	32	17	E	GW
3	MONTGOMERY	BLAES	5			NE	6	32	17	E	GW
3	MONTGOMERY	BLAES	7			NE	6	32	17	E	GW
3	MONTGOMERY	BLAES	1			NE	6	32	17	E	GW
3	MONTGOMERY	BLAES	4			NE	6	32	17	E	GW
3	MONTGOMERY	BLAES	3			NE	6	32	17	E	GW
3	MONTGOMERY	BLAES	2			NE	6	32	17	E	GW
3	MONTGOMERY	ROBERT HOUSEL	15	N2	NW	SE	7	32	17	E	GW
3	MONTGOMERY	WILLIAMS (NOT LOWMASTER)	2			SE	22	32	17	E	GW
3	MONTGOMERY	WILLIAMS (NOT LOWMASTER)	5			SE	22	32	17	E	GW
3	MONTGOMERY	WILLIAMS (NOT LOWMASTER)	3		SW	SE	22	32	17	E	GW
3	MONTGOMERY	WILLIAMS (NOT LOWMASTER)	1			SE	22	32	17	E	GW
3	MONTGOMERY	WILLIAMS (NOT LOWMASTER)	4			SE	22	32	17	E	GW
3	MONTGOMERY	PRICE-SE	38			SE	27	32	17	E	GW
3	MONTGOMERY	PRICE-SE	40			SE	27	32	17	E	GW
3	MONTGOMERY	PRICE-SE	45			SE	27	32	17	E	GW
3	MONTGOMERY	PRICE-SE	44			SE	27	32	17	E	GW
3	MONTGOMERY	PRICE-SE	43			SE	27	32	17	E	GW
3	MONTGOMERY	PRICE-SE	42			SE	27	32	17	E	GW
3	MONTGOMERY	PRICE-SE	41			SE	27	32	17	E	GW
3	MONTGOMERY	PRICE-SE	39			SE	27	32	17	E	GW
3	MONTGOMERY	HUSTER (not Foster)	02	SE	SE	SE	1	33	13	E	GW
3	MONTGOMERY	OWEN (not Foster)	04	S2	SW	SW	1	33	13	E	GW
3	MONTGOMERY	OWEN (not Foster)	12-A	C	SE	SW	1	33	13	E	GW
3	MONTGOMERY	HANDY (not Foster)	01	NW	NW	NW	1	33	13	E	GW
3	MONTGOMERY	OWEN (not Foster)	13-A	E2	SW	SW	1	33	13	E	GW
3	MONTGOMERY	OWEN (not Foster)	14	N2	SE	SW	1	33	13	E	GW
3	MONTGOMERY	OWEN (not Foster)	15	NE	SW	SW	1	33	13	E	GW
3	MONTGOMERY	HUSTER (not Foster)	01	SW	SE	SE	1	33	13	E	GW
3	MONTGOMERY	OWEN (not Foster)	10	S2	SE	SW	1	33	13	E	GW
3	MONTGOMERY	HANDY (not Foster)	02	NW	NW	NW	1	33	13	E	GW
3	MONTGOMERY	CHISM (not Foster)	05	W2	W2	NW	1	33	13	E	GW
3	MONTGOMERY	CHISM (not Foster)	2-A			NW	1	33	13	E	GW
3	MONTGOMERY	CHISM (not Foster)	08	NW	NW	NW	1	33	13	E	GW
3	MONTGOMERY	OWEN (not Foster)	07	SE	SW	SE	1	33	13	E	GW
3	MONTGOMERY	CHISM (not Foster)	3-A	NW	NW	NW	1	33	13	E	GW
3	MONTGOMERY	DICK (not Bishop East)	1 (SEARS)	NW	NW	SW	12	33	13	E	GW

Priority 1 Level C Wells Requiring Action

DIST	COUNTY	LEASE NAME	WELL NO	Q-3	Q-2	Q-1	SEC	TWP	RGE	DIR	TYPE
3	MONTGOMERY	DANIELS (not Bishop East)	01	SW	NW	NW	12	33	13	E	GW
3	MONTGOMERY	PENDELTON 1	A	SW	NW	SW	35	33	13	E	GW
3	MONTGOMERY	STARK	3			NE	36	33	13	E	GW
3	MONTGOMERY	STARK	2			NE	36	33	13	E	GW
3	MONTGOMERY	STARK	4			NE	36	33	13	E	GW
3	MONTGOMERY	STARK	6			NE	36	33	13	E	GW
3	MONTGOMERY	STARK	7			NE	36	33	13	E	GW
3	MONTGOMERY	STARK	1			NE	36	33	13	E	GW
3	MONTGOMERY	HOFFMAN	5	SE	NW	NE	4	33	14	E	GW
3	MONTGOMERY	HOFFMAN	3	NE	NW	NE	4	33	14	E	GW
3	MONTGOMERY	JANZEN (not Miranda)	06			NW	10	33	14	E	GW
3	MONTGOMERY	JANZEN (not Miranda)	01	SW	NE	NW	10	33	14	E	GW
3	MONTGOMERY	JANZEN (not Miranda)	05			NW	10	33	14	E	GW
3	MONTGOMERY	JANZEN (not Miranda)	02			NW	10	33	14	E	GW
3	MONTGOMERY	JANZEN (not Miranda)	03			NW	10	33	14	E	GW
3	MONTGOMERY	JANZEN (not Miranda)	04			NW	10	33	14	E	GW
3	MONTGOMERY	HANSON	1M	NE	SE	NE	11	33	14	E	GW
3	MONTGOMERY	BUTLER	W 4			NE	24	33	14	E	GW
3	MONTGOMERY	VEITH	1	NW	SE	SW	27	33	14	E	GW
3	MONTGOMERY	BROWNLEE (NAR)	12	SE	NE	NE	28	33	14	E	GW
3	MONTGOMERY	BROWNLEE (EMC)	01	SE	NE	NE	28	33	14	E	GW
3	MONTGOMERY	BROWNLEE (NAR)	20	SE	NE	NE	28	33	14	E	GW
3	MONTGOMERY	BROWNLEE (NAR)	19	SW	NE	NE	28	33	14	E	GW
3	MONTGOMERY	BROWNLEE (NAR)	18	SW	NE	NE	28	33	14	E	GW
3	MONTGOMERY	BROWNLEE (NAR)	17	NW	NE	NE	28	33	14	E	GW
3	MONTGOMERY	BROWNLEE (NAR)	16	SE	NE	NE	28	33	14	E	GW
3	MONTGOMERY	BROWNLEE (NAR)	15	NE	NE	NE	28	33	14	E	GW
3	MONTGOMERY	BROWNLEE (NAR)	13	NE	NE	NE	28	33	14	E	GW
3	MONTGOMERY	BROWNLEE (NAR)	11	SW	NE	NE	28	33	14	E	GW
3	MONTGOMERY	BROWNLEE (NAR)	10	SE	NE	NE	28	33	14	E	GW
3	MONTGOMERY	BROWNLEE (NAR)	09	NE	SE	NE	28	33	14	E	GW
3	MONTGOMERY	BROWNLEE (NAR)	08	NW	SE	NE	28	33	14	E	GW
3	MONTGOMERY	BROWNLEE (NAR)	07	W2	W2	NE	28	33	14	E	GW
3	MONTGOMERY	BROWNLEE (NAR)	04	NW	SW	NE	28	33	14	E	GW
3	MONTGOMERY	BROWNLEE (NAR)	14	NE	NE	NE	28	33	14	E	GW
3	MONTGOMERY	BROWNLEE (EMC)	6 T	SW	NE	NE	28	33	14	E	GW
3	MONTGOMERY	BROWNLEE (EMC)	11	S2	N2	NE	28	33	14	E	GW
3	MONTGOMERY	BROWNLEE (EMC)	10		N2	NE	28	33	14	E	GW
3	MONTGOMERY	BROWNLEE (EMC)	09	N2	SE	NE	28	33	14	E	GW
3	MONTGOMERY	BROWNLEE (EMC)	08	N2	NE	NE	28	33	14	E	GW
3	MONTGOMERY	BROWNLEE (EMC)	07	NW	NE	NE	28	33	14	E	GW
3	MONTGOMERY	BROWNLEE (EMC)	04	W2	SE	NE	28	33	14	E	GW
3	MONTGOMERY	BROWNLEE (EMC)	03	NE	NE	NE	28	33	14	E	GW
3	MONTGOMERY	BROWNLEE (EMC)	02	E2	NE	NE	28	33	14	E	GW
3	MONTGOMERY	BROWNLEE (NAR)	01	SW	SW	NE	28	33	14	E	GW
3	MONTGOMERY	BROWNLEE (EMC)	05	W2	E2	NE	28	33	14	E	GW
3	MONTGOMERY	BROWNLEE (NAR)	03	NW	SW	NE	28	33	14	E	GW
3	MONTGOMERY	BROWNLEE (NAR)	02	SW	SE	NE	28	33	14	E	GW
3	MONTGOMERY	MITCHELL (not Moonshine)	K-115		NW	SE	32	33	14	E	GW
3	MONTGOMERY	MITCHELL (not Moonshine)	M-112A		SW	SE	32	33	14	E	GW
3	MONTGOMERY	MITCHELL (not Moonshine)	M-115		W2	SE	32	33	14	E	GW
3	MONTGOMERY	MITCHELL (not Moonshine)	K-125		NE	SE	32	33	14	E	GW
3	MONTGOMERY	MITCHELL (not Moonshine)	K-119		N2	SE	32	33	14	E	GW
3	MONTGOMERY	MITCHELL (not Moonshine)	K-117		NW	SE	32	33	14	E	GW
3	MONTGOMERY	MITCHELL (not Moonshine)	I-119	N2	N2	SE	32	33	14	E	GW
3	MONTGOMERY	MITCHELL (not Moonshine)	N-22		SE	SE	32	33	14	E	GW

Priority 1 Level C Wells Requiring Action

DIST	COUNTY	LEASE NAME	WELL NO	Q-3	Q-2	Q-1	SEC	TWP	RGE	DIR	TYPE
3	MONTGOMERY	MITCHELL (not Moonshine)	K-121		NE	SE	32	33	14	E	GW
3	MONTGOMERY	MITCHELL (not Moonshine)	P-16		SE	SE	32	33	14	E	GW
3	MONTGOMERY	MITCHELL (not Moonshine)	P-18		SE	SE	32	33	14	E	GW
3	MONTGOMERY	MITCHELL (not Moonshine)	P-20		SE	SE	32	33	14	E	GW
3	MONTGOMERY	MITCHELL (not Moonshine)	P-22		SE	SE	32	33	14	E	GW
3	MONTGOMERY	MITCHELL (not Moonshine)	M-121		E2	SE	32	33	14	E	GW
3	MONTGOMERY	MITCHELL (not Moonshine)	I-117		NW	SE	32	33	14	E	GW
3	MONTGOMERY	MITCHELL (not Moonshine)	I-125		NE	SE	32	33	14	E	GW
3	MONTGOMERY	MITCHELL (not Moonshine)	I-121		NE	SE	32	33	14	E	GW
3	MONTGOMERY	MITCHELL (not Moonshine)	I-123		NE	SE	32	33	14	E	GW
3	MONTGOMERY	MITCHELL (not Moonshine)	K-112A		NW	SE	32	33	14	E	GW
3	MONTGOMERY	MITCHELL (not Moonshine)	I-115		NW	SE	32	33	14	E	GW
3	MONTGOMERY	MITCHELL (not Moonshine)	J-16		NW	SE	32	33	14	E	GW
3	MONTGOMERY	MITCHELL (not Moonshine)	O-125		SE	SE	32	33	14	E	GW
3	MONTGOMERY	MITCHELL (not Moonshine)	M-117		W2	SE	32	33	14	E	GW
3	MONTGOMERY	MITCHELL (not Moonshine)	M-119		C	SE	32	33	14	E	GW
3	MONTGOMERY	MITCHELL (not Moonshine)	M-125		E2	SE	32	33	14	E	GW
3	MONTGOMERY	MITCHELL (not Moonshine)	O-117		SW	SE	32	33	14	E	GW
3	MONTGOMERY	MITCHELL (not Moonshine)	O-121		SE	SE	32	33	14	E	GW
3	MONTGOMERY	MITCHELL (not Moonshine)	O-123		SE	SE	32	33	14	E	GW
3	MONTGOMERY	MITCHELL (not Moonshine)	O-115		SW	SE	32	33	14	E	GW
3	MONTGOMERY	MITCHELL (not Moonshine)	N-14		SW	SE	32	33	14	E	GW
3	MONTGOMERY	MITCHELL (not Moonshine)	L-16		NW	SE	32	33	14	E	GW
3	MONTGOMERY	MITCHELL (not Moonshine)	L-14		NW	SE	32	33	14	E	GW
3	MONTGOMERY	MITCHELL (not Moonshine)	J-18		NW	SE	32	33	14	E	GW
3	MONTGOMERY	MITCHELL (not Moonshine)	J-14		NW	SE	32	33	14	E	GW
3	MONTGOMERY	MITCHELL (not Moonshine)	Q-115		SW	SE	32	33	14	E	GW
3	MONTGOMERY	MITCHELL (not Moonshine)	Q-112A	SW	SW	SE	32	33	14	E	GW
3	MONTGOMERY	MITCHELL (not Moonshine)	O-119		S2	SE	32	33	14	E	GW
3	MONTGOMERY	COPELAND	5	W2	NW	NW	35	33	14	E	GW
3	MONTGOMERY	KURTIS H	20	SW	SE	NW	36	33	14	E	GW
3	MONTGOMERY	SPRINGER	85-912	SW	NE	SW	5	33	15	E	GW
3	MONTGOMERY	SPRINGER R S	90 905		SW	SW	5	33	15	E	GW
3	MONTGOMERY	SPRINGER	1R	NW	NW	SW	5	33	15	E	GW
3	MONTGOMERY	SPRINGER	1	NW	SW	SW	5	33	15	E	GW
3	MONTGOMERY	SPRINGER R S	90 898		SW	SW	5	33	15	E	GW
3	MONTGOMERY	SPRINGER	3	SE	SW	SW	5	33	15	E	GW
3	MONTGOMERY	SPRINGER	2	SW	SW	SW	5	33	15	E	GW
3	MONTGOMERY	PARRETT	3		NW	NE	11	33	15	E	GW
3	MONTGOMERY	BOYLE	4	SW	SW	NE	16	33	15	E	GW
3	MONTGOMERY	HATTAN	11	SW	SW	NW	27	33	15	E	GW
3	MONTGOMERY	HATTAN	21	SW	SW	NW	27	33	15	E	GW
3	MONTGOMERY	HATTAN	22		NW	SW	27	33	15	E	GW
3	MONTGOMERY	HATTAN	15	NE	SW	NW	27	33	15	E	GW
3	MONTGOMERY	HATTAN	16	SE	NW	NW	27	33	15	E	GW
3	MONTGOMERY	HATTAN	19	NE	NW	NW	27	33	15	E	GW
3	MONTGOMERY	HATTAN	01	SW	NW	SW	27	33	15	E	GW
3	MONTGOMERY	HATTAN	08		W2	W2	27	33	15	E	GW
3	MONTGOMERY	HATTAN	10	SW	SW	NW	27	33	15	E	GW
3	MONTGOMERY	HATTAN	17	E2	NW	NW	27	33	15	E	GW
3	MONTGOMERY	HATTAN	02	NW	NW	SW	27	33	15	E	GW
3	MONTGOMERY	HATTAN	03	SW	NW	SW	27	33	15	E	GW
3	MONTGOMERY	HATTAN	04	SW	SW	NW	27	33	15	E	GW
3	MONTGOMERY	HATTAN	12	SW	SW	NW	27	33	15	E	GW
3	MONTGOMERY	HATTAN	05	NE	SW	NW	27	33	15	E	GW
3	MONTGOMERY	HATTAN	06	NW	NW	SW	27	33	15	E	GW

Priority 1 Level C Wells Requiring Action

DIST	COUNTY	LEASE NAME	WELL NO	Q-3	Q-2	Q-1	SEC	TWP	RGE	DIR	TYPE
3	MONTGOMERY	HATTAN	13	SE	SW	NW	27	33	15	E	GW
3	MONTGOMERY	HATTAN	07	W2	W2	W2	27	33	15	E	GW
3	MONTGOMERY	HATTAN	18	NE	NW	NW	27	33	15	E	GW
3	MONTGOMERY	HATTAN	09	SE	SW	NW	27	33	15	E	GW
3	MONTGOMERY	HATTAN	14	NW	SW	NW	27	33	15	E	GW
3	MONTGOMERY	HOFFMAN A	1	SE	NW	NW	28	33	16	E	GW
3	MONTGOMERY	HOFFMAN A	2	SW	NE	NW	28	33	16	E	GW
3	MONTGOMERY	ELIAS	4	SW	NW	SE	28	33	16	E	GW
3	MONTGOMERY	ELIAS	2	NE	SW	SE	28	33	16	E	GW
3	MONTGOMERY	ELIAS	1	SW	SE	SW	28	33	16	E	GW
3	MONTGOMERY	WAYNE GAUT	1	NW	NE	SW	34	33	16	E	GW
3	MONTGOMERY	BELLAIRE (not SALEM)	1	SE	SW	NW	3	33	17	E	GW
3	MONTGOMERY	BELLAIRE (not SALEM)	2	SW	NE	NW	3	33	17	E	GW
3	MONTGOMERY	HOUSEL (not BOREM)	1	SE	NE	SW	3	33	17	E	GW
3	MONTGOMERY	HOUSEL (not BOREM)	2	SE	NW	SE	3	33	17	E	GW
3	MONTGOMERY	HOUSEL (not BOREM)	4	SW	SW	SE	3	33	17	E	GW
3	MONTGOMERY	HOUSEL (not BOREM)	5N	S2	NE	SW	3	33	17	E	GW
3	MONTGOMERY	HOUSEL (not BOREM)	3	NW	SW	SE	3	33	17	E	GW
3	MONTGOMERY	HOUSEL (not BOREM)	7				3	33	17	E	GW
3	MONTGOMERY	HOUSEL (not BOREM)	5	SE	SW	SE	3	33	17	E	GW
3	MONTGOMERY	SHELTON	CW-3 & 4		N2	SW	9	33	17	E	GW
3	MONTGOMERY	SHELTON	CW-1 & 2		N2	SW	9	33	17	E	GW
3	MONTGOMERY	SHELTON	C-OGF-1		N2	SW	9	33	17	E	GW
3	MONTGOMERY	SHELTON	CW-5 & 6		N2	SW	9	33	17	E	GW
3	MONTGOMERY	SHELTON	C-OGF-2&3		N2	SW	9	33	17	E	GW
3	MONTGOMERY	HINTHORN	5		W2	NW	33	33	17	E	GW
3	MONTGOMERY	BRADY	1	SE	NE	SW	1	34	13	E	GW
3	MONTGOMERY	BRADY	1 2	NE	SE	SE	2	34	13	E	GW
3	MONTGOMERY	BRADY	3-B	SE	SE	SE	2	34	13	E	GW
3	MONTGOMERY	BRADY	1-B	SE	NE	SE	2	34	13	E	GW
3	MONTGOMERY	BRADY	2-B	NE	SE	SE	2	34	13	E	GW
3	MONTGOMERY	BRADY	2-M	SW	SE	SE	2	34	13	E	GW
3	MONTGOMERY	BRADY	1-M	NE	SE	SE	2	34	13	E	GW
3	MONTGOMERY	BRADY	2 2	NE	SE	SE	2	34	13	E	GW
3	MONTGOMERY	BRADY	W 19	SE	NE	SE	2	34	13	E	GW
3	MONTGOMERY	BRADY	2 X	NE	SE	SE	2	34	13	E	GW
3	MONTGOMERY	BRADY	1 X	NE	SE	SE	2	34	13	E	GW
3	MONTGOMERY	BRADY	1-M	NE	SE	SE	2	34	13	E	GW
3	MONTGOMERY	BRADY	W 14	NW	SE	SE	2	34	13	E	GW
3	MONTGOMERY	BRADY	W 18	SW	NE	SE	2	34	13	E	GW
3	MONTGOMERY	PATTERSON	KHHP 16	NE	SW	SW	11	34	13	E	GW
3	MONTGOMERY	PATTERSON	KHHP 17	SE	SW	SW	11	34	13	E	GW
3	MONTGOMERY	H CARRA	KHHH 5	NW	SE	NW	11	34	13	E	GW
3	MONTGOMERY	H CARRA	KHHH 10	SE	SW	NE	11	34	13	E	GW
3	MONTGOMERY	H CARRA	KHHH 9	SW	SW	NE	11	34	13	E	GW
3	MONTGOMERY	H CARRA	KHHH 8	SE	SE	NW	11	34	13	E	GW
3	MONTGOMERY	H CARRA	KHHH 6	NE	SE	NW	11	34	13	E	GW
3	MONTGOMERY	H CARRA	KHHH 3	SW	NE	NW	11	34	13	E	GW
3	MONTGOMERY	H CARRA	KHHH 2	NE	NE	NW	11	34	13	E	GW
3	MONTGOMERY	H CARRA	KHHH 1	NW	NE	NW	11	34	13	E	GW
3	MONTGOMERY	H CARRA	KHHH 7	SW	SE	NW	11	34	13	E	GW
3	MONTGOMERY	H CARRA	KHHH 4	SE	NE	NW	11	34	13	E	GW
3	MONTGOMERY	FAIRLEIGH	KHHR 1	SW	NE	NE	11	34	13	E	GW
3	MONTGOMERY	FAIRLEIGH	KHHR 2	SE	NE	NE	11	34	13	E	GW
3	MONTGOMERY	FAIRLEIGH	KHHR 1	NW	NE	NE	11	34	13	E	GW
3	MONTGOMERY	C MELANDER	KMF-9	SW	SW	NW	12	34	13	E	GW

Priority 1 Level C Wells Requiring Action

DIST	COUNTY	LEASE NAME	WELL NO	Q-3	Q-2	Q-1	SEC	TWP	RGE	DIR	TYPE
3	MONTGOMERY	C MELANDER	KMF-8	NW	SW	NW	12	34	13	E	GW
3	MONTGOMERY	C MELANDER	KMF-6		S2	NW	12	34	13	E	GW
3	MONTGOMERY	C MELANDER	KMF-5		SW	NW	12	34	13	E	GW
3	MONTGOMERY	PENDLETON	40D	NW	NW	SW	12	34	13	E	GW
3	MONTGOMERY	PENDLETON	38B	NW	NE	SW	12	34	13	E	GW
3	MONTGOMERY	PENDLETON	39B	NE	NW	SW	12	34	13	E	GW
3	MONTGOMERY	PENDLETON	40B	NW	NW	SW	12	34	13	E	GW
3	MONTGOMERY	C MELANDER	KMF-1	N2	S2	NW	12	34	13	E	GW
3	MONTGOMERY	C MELANDER	KMF-4		SW	NW	12	34	13	E	GW
3	MONTGOMERY	C MELANDER	KMF-3		SW	NW	12	34	13	E	GW
3	MONTGOMERY	PENDLETON	40C	NW	NW	SW	12	34	13	E	GW
3	MONTGOMERY	PENDLETON	KHHE 6	NE	SW	SW	12	34	13	E	GW
3	MONTGOMERY	PENDLETON	60 D	SE	SE	SW	12	34	13	E	GW
3	MONTGOMERY	PENDLETON	KHHE 1	NE	NE	SW	12	34	13	E	GW
3	MONTGOMERY	PENDLETON	KHHE 2	SE	NW	SW	12	34	13	E	GW
3	MONTGOMERY	PENDLETON	KHHE 3	SW	NE	SW	12	34	13	E	GW
3	MONTGOMERY	PENDLETON	KHHE 4	SE	NE	SW	12	34	13	E	GW
3	MONTGOMERY	PENDLETON	A 40	NW	NW	SW	12	34	13	E	GW
3	MONTGOMERY	PENDELTON	KHHE-2	NW	NE	SW	12	34	13	E	GW
3	MONTGOMERY	PENDELTON	KHHE-1	NE	NE	SW	12	34	13	E	GW
3	MONTGOMERY	PENDLETON	KHHE-4	SW	SW	SW	12	34	13	E	GW
3	MONTGOMERY	PENDLETON	KHHE-3	SW	NE	SW	12	34	13	E	GW
3	MONTGOMERY	PENDLETON	KHHE 8	SW	SW	SW	12	34	13	E	GW
3	MONTGOMERY	PENDLETON	KHHE 7	NW	SE	SW	12	34	13	E	GW
3	MONTGOMERY	PENDLETON	KHHE 5	NW	SW	SW	12	34	13	E	GW
3	MONTGOMERY	PENDLETON	D 59	SW	SE	SW	12	34	13	E	GW
3	MONTGOMERY	PENDLETON	59 A	SW	SE	SW	12	34	13	E	GW
3	MONTGOMERY	PENDLETON	41B	SW	NW	SW	12	34	13	E	GW
3	MONTGOMERY	PENDLETON	54D	NW	SE	SW	12	34	13	E	GW
3	MONTGOMERY	PENDLETON	D-49	NE	SE	SW	12	34	13	E	GW
3	MONTGOMERY	PENDLETON	A-49	NE	SE	SW	12	34	13	E	GW
3	MONTGOMERY	C MELANDER	KHHM 13	SE	NW	NW	12	34	13	E	GW
3	MONTGOMERY	C MELANDER	KHHM 16	SW	SW	NW	12	34	13	E	GW
3	MONTGOMERY	C MELANDER	KHHM 14	NE	SW	NW	12	34	13	E	GW
3	MONTGOMERY	C MELANDER	KHHM 12	SW	NW	NW	12	34	13	E	GW
3	MONTGOMERY	C MELANDER	KHHM 11	NW	NE	NW	12	34	13	E	GW
3	MONTGOMERY	C MELANDER	KHHM 10	NW	NE	NW	12	34	13	E	GW
3	MONTGOMERY	C MELANDER	KHHM 9	NE	NW	NW	12	34	13	E	GW
3	MONTGOMERY	C MELANDER	KHHM 8	NW	NW	NW	12	34	13	E	GW
3	MONTGOMERY	C MELANDER	KHHM 15	SE	SW	NW	12	34	13	E	GW
3	MONTGOMERY	SHEIK	KHHS 2	NW	NE	NE	13	34	13	E	GW
3	MONTGOMERY	SHEIK	KHHS 1	NE	NE	NE	13	34	13	E	GW
3	MONTGOMERY	SHEIK	KHHS 8	NE	SE	NE	13	34	13	E	GW
3	MONTGOMERY	SHEIK	KHHS-1	NW	NE	NE	13	34	13	E	GW
3	MONTGOMERY	SHEIK	KHHS-2	SE	SE	NE	13	34	13	E	GW
3	MONTGOMERY	SHEIK	KHHS-3	NW	SW	NE	13	34	13	E	GW
3	MONTGOMERY	SHEIK	KHHS 9	NW	NW	NE	13	34	13	E	GW
3	MONTGOMERY	SHEIK	KHHS 7	NW	SE	NE	13	34	13	E	GW
3	MONTGOMERY	SHEIK	KHHS 6	NE	SW	SE	13	34	13	E	GW
3	MONTGOMERY	SHEIK	KHHS 5	NW	SW	NE	13	34	13	E	GW
3	MONTGOMERY	SHEIK	KHHS 4	SE	NE	NE	13	34	13	E	GW
3	MONTGOMERY	SHEIK	KHHS-4	SE	NE	NE	13	34	13	E	GW
3	MONTGOMERY	SHEIK	KHHS 3	SE	NW	NE	13	34	13	E	GW
3	MONTGOMERY	SHEIK	3 A	NE	NW	NE	13	34	13	E	GW
3	MONTGOMERY	SHEIK	W 1			NE	13	34	13	E	GW
3	MONTGOMERY	PATTERSON	KHHP 37	SE	SE	SW	14	34	13	E	GW

Priority 1 Level C Wells Requiring Action

DIST	COUNTY	LEASE NAME	WELL NO	Q-3	Q-2	Q-1	SEC	TWP	RGE	DIR	TYPE
3	MONTGOMERY	PATTERSON	KHHP 35	SE	SW	SW	14	34	13	E	GW
3	MONTGOMERY	PATTERSON	KHHP 34	SW	SW	SW	14	34	13	E	GW
3	MONTGOMERY	PATTERSON	KHHP 33	NE	SE	SW	14	34	13	E	GW
3	MONTGOMERY	PATTERSON	KHHP 36	SW	SE	SW	14	34	13	E	GW
3	MONTGOMERY	PATTERSON	KHHP 30	NW	SW	SW	14	34	13	E	GW
3	MONTGOMERY	PATTERSON	KHHP 22	SE	NW	NW	14	34	13	E	GW
3	MONTGOMERY	PATTERSON	KHHP 23	NE	SW	NW	14	34	13	E	GW
3	MONTGOMERY	PATTERSON	KHHP 24	SE	SW	NW	14	34	13	E	GW
3	MONTGOMERY	PATTERSON	KHHP 25	NW	NE	SW	14	34	13	E	GW
3	MONTGOMERY	PATTERSON	KHHP 26	NE	NE	SW	14	34	13	E	GW
3	MONTGOMERY	PATTERSON	KHHP 27	NE	NW	SW	14	34	13	E	GW
3	MONTGOMERY	PATTERSON	KHHP 29	SW	NE	SW	14	34	13	E	GW
3	MONTGOMERY	PATTERSON	KHHP 31	NE	SW	SW	14	34	13	E	GW
3	MONTGOMERY	PATTERSON	KHHP 32	NW	SE	SW	14	34	13	E	GW
3	MONTGOMERY	PATTERSON	KHHP 21	NE	NW	NW	14	34	13	E	GW
3	MONTGOMERY	PATTERSON	KHHP 28	SE	NE	SW	14	34	13	E	GW
3	MONTGOMERY	POWELL (not LUMLEY)	1-32-25	W2	W2	NE	25	34	13	E	GW
3	MONTGOMERY	POWELL (not LUMLEY)	33-25		NW	SE	25	34	13	E	GW
3	MONTGOMERY	POWELL (not LUMLEY)	32-25		SW	NE	25	34	13	E	GW
3	MONTGOMERY	HOME PLACE	1	NW	NE	SW	2	34	14	E	GW
3	MONTGOMERY	MCKEMEY	J 133			SW	4	34	14	E	GW
3	MONTGOMERY	MCKEMEY	J 135			SW	4	34	14	E	GW
3	MONTGOMERY	MCKEMEY	L 133			SW	4	34	14	E	GW
3	MONTGOMERY	MCKEMEY	L 135			SW	4	34	14	E	GW
3	MONTGOMERY	MCKEMEY	L 137			SW	4	34	14	E	GW
3	MONTGOMERY	MCKEMEY	N 131	S2	S2	SW	4	34	14	E	GW
3	MONTGOMERY	MCKEMEY	Y 135	NE	NE	SW	4	34	14	E	GW
3	MONTGOMERY	MCKEMEY	H 131			SW	4	34	14	E	GW
3	MONTGOMERY	MCKEMEY	H 137			SW	4	34	14	E	GW
3	MONTGOMERY	MCKEMEY	H 135			SW	4	34	14	E	GW
3	MONTGOMERY	MCKEMEY	H 133			SW	4	34	14	E	GW
3	MONTGOMERY	MCKEMEY	J 137			SW	4	34	14	E	GW
3	MONTGOMERY	RIGGLE (not Sunrise)	W-127			NW	4	34	14	E	GW
3	MONTGOMERY	RIGGLE (not Sunrise)	U-133			NW	4	34	14	E	GW
3	MONTGOMERY	RIGGLE (not Sunrise)	U-129			NW	4	34	14	E	GW
3	MONTGOMERY	MCKEMEY (not Sunrise)	L-135		E2	SW	4	34	14	E	GW
3	MONTGOMERY	BRAGG-SW 4 (not Sunrise)			W2	SW	4	34	14	E	GW
3	MONTGOMERY	BRAGG	J 131			SW	4	34	14	E	GW
3	MONTGOMERY	BRAGG	N 127	SW	SW	SW	4	34	14	E	GW
3	MONTGOMERY	BRAGG	H 129			SW	4	34	14	E	GW
3	MONTGOMERY	BRAGG	L 129			SW	4	34	14	E	GW
3	MONTGOMERY	BRAGG	H 127			SW	4	34	14	E	GW
3	MONTGOMERY	BRAGG	L 127			SW	4	34	14	E	GW
3	MONTGOMERY	BRAGG	J 129			SW	4	34	14	E	GW
3	MONTGOMERY	BRAGG	N 129	SE	SW	SW	4	34	14	E	GW
3	MONTGOMERY	BRAGG	L 131			SW	4	34	14	E	GW
3	MONTGOMERY	BRAGG	H-125			SW	4	34	14	E	GW
3	MONTGOMERY	BRAGG	J 125			SW	4	34	14	E	GW
3	MONTGOMERY	BRAGG	L 125			SW	4	34	14	E	GW
3	MONTGOMERY	BRAGG	J 127			SW	4	34	14	E	GW
3	MONTGOMERY	RIGGLE	Q 127			NW	4	34	14	E	GW
3	MONTGOMERY	RIGGLE	S 133			NW	4	34	14	E	GW
3	MONTGOMERY	MCKEMEY (not Sunrise)	H-131		E2	SW	4	34	14	E	GW
3	MONTGOMERY	MCKEMEY (not Sunrise)	J-133		E2	SW	4	34	14	E	GW
3	MONTGOMERY	BRAGG-SW 4 (not Sunrise)			W2	SW	4	34	14	E	GW
3	MONTGOMERY	BRAGG-SW 4 (not Sunrise)			W2	SW	4	34	14	E	GW

Priority 1 Level C Wells Requiring Action

DIST	COUNTY	LEASE NAME	WELL NO	Q-3	Q-2	Q-1	SEC	TWP	RGE	DIR	TYPE
3	MONTGOMERY	RIGGLE	U 135			NW	4	34	14	E	GW
3	MONTGOMERY	BRAGG-SW 4 (not Sunrise)			W2	SW	4	34	14	E	GW
3	MONTGOMERY	RIGGLE	U 131			NW	4	34	14	E	GW
3	MONTGOMERY	RIGGLE	U 127			NW	4	34	14	E	GW
3	MONTGOMERY	RIGGLE	Q 129			NW	4	34	14	E	GW
3	MONTGOMERY	RIGGLE	S 135			NW	4	34	14	E	GW
3	MONTGOMERY	RIGGLE	S 131			NW	4	34	14	E	GW
3	MONTGOMERY	RIGGLE (not Sunrise)	S-127			NW	4	34	14	E	GW
3	MONTGOMERY	MCKEMEY (not Sunrise)	Y-135		E2	SW	4	34	14	E	GW
3	MONTGOMERY	RIGGLE	S 129			NW	4	34	14	E	GW
3	MONTGOMERY	TAYLOR (not Sunrise)	Y-119		W2	SE	5	34	14	E	GW
3	MONTGOMERY	TAYLOR (not Sunrise)	L-108		W2	SE	5	34	14	E	GW
3	MONTGOMERY	TAYLOR (not Sunrise)	H-115		W2	SE	5	34	14	E	GW
3	MONTGOMERY	TAYLOR (not Sunrise)	A-110		W2	SE	5	34	14	E	GW
3	MONTGOMERY	TAYLOR	H 112A			SE	5	34	14	E	GW
3	MONTGOMERY	TAYLOR	A 112			SE	5	34	14	E	GW
3	MONTGOMERY	TAYLOR	J 110			SE	5	34	14	E	GW
3	MONTGOMERY	BRAGG	J 017	SE	SE	SE	5	34	14	E	GW
3	MONTGOMERY	BRAGG	H 014			SE	5	34	14	E	GW
3	MONTGOMERY	TAYLOR	L 112			SE	5	34	14	E	GW
3	MONTGOMERY	TAYLOR	H 119			SE	5	34	14	E	GW
3	MONTGOMERY	W BRAGG	I-24			SE	5	34	14	E	GW
3	MONTGOMERY	BRAGG	G 016			SE	5	34	14	E	GW
3	MONTGOMERY	BRAGG	F 016			SE	5	34	14	E	GW
3	MONTGOMERY	TAYLOR	J 112			SE	5	34	14	E	GW
3	MONTGOMERY	TAYLOR	Y 115			SE	5	34	14	E	GW
3	MONTGOMERY	TAYLOR	L 110			SE	5	34	14	E	GW
3	MONTGOMERY	BRAGG	E 013			SE	5	34	14	E	GW
3	MONTGOMERY	BRAGG	H 016			SE	5	34	14	E	GW
3	MONTGOMERY	BRAGG	J 013			SE	5	34	14	E	GW
3	MONTGOMERY	BRAGG	H 015			SE	5	34	14	E	GW
3	MONTGOMERY	BRAGG-SE 5 (not Sunrise)			E2	SE	5	34	14	E	GW
3	MONTGOMERY	BRAGG-SE 5 (not Sunrise)			E2	SE	5	34	14	E	GW
3	MONTGOMERY	BRAGG-SE 5 (not Sunrise)			E2	SE	5	34	14	E	GW
3	MONTGOMERY	BRAGG-SE 5 (not Sunrise)			E2	SE	5	34	14	E	GW
3	MONTGOMERY	BRAGG-SE 5 (not Sunrise)			E2	SE	5	34	14	E	GW
3	MONTGOMERY	PAULL	E-104	S2	N2	NW	8	34	14	E	GW
3	MONTGOMERY	PAULL	G-106			NW	8	34	14	E	GW
3	MONTGOMERY	PAULL	A-104	NE	NW	NW	8	34	14	E	GW
3	MONTGOMERY	PAULL	A-106	NE	NE	NW	8	34	14	E	GW
3	MONTGOMERY	PAULL	D-125	NW	NW	NW	8	34	14	E	GW
3	MONTGOMERY	PAULL	G-102	W2	NW		8	34	14	E	GW
3	MONTGOMERY	PAULL	G-125	W2	W2	NW	8	34	14	E	GW
3	MONTGOMERY	PAULL	E-125	SW	NW	NW	8	34	14	E	GW
3	MONTGOMERY	PAULL	I-125	NW	SW	NW	8	34	14	E	GW
3	MONTGOMERY	PAULL	E-108				8	34	14	E	GW
3	MONTGOMERY	PAULL	A-108	NE	NE	NW	8	34	14	E	GW
3	MONTGOMERY	PAULL	C-106	N2	NE	NW	8	34	14	E	GW
3	MONTGOMERY	PAULL	E-106	S2	NE	NW	8	34	14	E	GW
3	MONTGOMERY	PAULL	C-104	N2	N2	NW	8	34	14	E	GW
3	MONTGOMERY	PAULL	G-104			NW	8	34	14	E	GW
3	MONTGOMERY	PAULL	E-102	S2	NW	NW	8	34	14	E	GW
3	MONTGOMERY	PAULL	A-101	NW	NW	NW	8	34	14	E	GW
3	MONTGOMERY	PAULL	A-102	NE	NW	NW	8	34	14	E	GW
3	MONTGOMERY	PAULL	I-102	N2	SW	NW	8	34	14	E	GW
3	MONTGOMERY	BALES	10	SE	NW	SW	16	34	14	E	GW

Priority 1 Level C Wells Requiring Action

DIST	COUNTY	LEASE NAME	WELL NO	Q-3	Q-2	Q-1	SEC	TWP	RGE	DIR	TYPE
3	MONTGOMERY	POWELL	KP 1	NW	SE	SE	17	34	14	E	GW
3	MONTGOMERY	POWELL	23	SW	NE	SE	17	34	14	E	GW
3	MONTGOMERY	POWELL	KP 2	SE	SE	SE	17	34	14	E	GW
3	MONTGOMERY	POWELL	KP-4		SW	SE	17	34	14	E	GW
3	MONTGOMERY	POWELL	7 B	NW	NE	SE	17	34	14	E	GW
3	MONTGOMERY	POWELL	KP-5		NW	SE	17	34	14	E	GW
3	MONTGOMERY	POWELL	KP-11	SW	SE	SE	17	34	14	E	GW
3	MONTGOMERY	POWELL	KP-6	SE	NW	SE	17	34	14	E	GW
3	MONTGOMERY	POWELL	KP-7	NE	SW	SE	17	34	14	E	GW
3	MONTGOMERY	POWELL	KP 3		SW	SE	17	34	14	E	GW
3	MONTGOMERY	POWELL	22	SW	SE	SE	17	34	14	E	GW
3	MONTGOMERY	POWELL	2 B	SW	NE	SE	17	34	14	E	GW
3	MONTGOMERY	POWELL	B-1	NE	NW	SE	17	34	14	E	GW
3	MONTGOMERY	POWELL	16	SE	NW	SE	17	34	14	E	GW
3	MONTGOMERY	POWELL	15	SW	SE	SE	17	34	14	E	GW
3	MONTGOMERY	POWELL	10	NW	SE	SE	17	34	14	E	GW
3	MONTGOMERY	POWELL	02	SE	SW	SE	17	34	14	E	GW
3	MONTGOMERY	POWELL	12	SE	SE	SE	17	34	14	E	GW
3	MONTGOMERY	POWELL	11	SE	SE	SE	17	34	14	E	GW
3	MONTGOMERY	POWELL	21	NE	SE	SE	17	34	14	E	GW
3	MONTGOMERY	POWELL	6-B	NW	NE	SE	17	34	14	E	GW
3	MONTGOMERY	POWELL	05	NW	NE	SE	17	34	14	E	GW
3	MONTGOMERY	POWELL	4-B	SE	NE	SE	17	34	14	E	GW
3	MONTGOMERY	POWELL	3-B	SW	NE	SE	17	34	14	E	GW
3	MONTGOMERY	FERGUSON	2-A	NE	NE	NE	20	34	14	E	GW
3	MONTGOMERY	FERGUSON	4-A	NW	NE	NE	20	34	14	E	GW
3	MONTGOMERY	BREWSTER (not Sharp)	C		NE	NW	34	34	14	E	GW
3	MONTGOMERY	BREWSTER (not Sharp)	D		NE	NW	34	34	14	E	GW
3	MONTGOMERY	BREWSTER (not Sharp)	B		NE	NW	34	34	14	E	GW
3	MONTGOMERY	BREWSTER (not Sharp)	A		NE	NW	34	34	14	E	GW
3	MONTGOMERY	BREWSTER (not Sharp)	02		NE	NW	34	34	14	E	GW
3	MONTGOMERY	BREWSTER (not Sharp)	01	NE	NE	NW	34	34	14	E	GW
3	MONTGOMERY	KAMPS (not Baker)	A	SE	NW	SE	34	34	14	E	GW
3	MONTGOMERY	KAMPS (not Baker)	B	SE	NW	SE	34	34	14	E	GW
3	MONTGOMERY	ELLIASON	1	E2	NW	SE	22	34	15	E	GW
3	MONTGOMERY	HESTER D	1	N2	NE	NW	22	34	15	E	SW
3	MONTGOMERY	HESTER	I-1	N2	N2	N2	22	34	15	E	SW
3	MONTGOMERY	HESTER AB	2	NE	NE	NW	22	34	15	E	SW
3	MONTGOMERY	HESTER AB	1	S2	N2	N2	22	34	15	E	SW
3	MONTGOMERY	GROTHER	2	NE	SE	NW	33	34	15	E	GW
3	MONTGOMERY	GROTHER	1	NE	SE	NW	33	34	15	E	GW
3	MONTGOMERY	CLOUGH (not Mangan)	1			NE	24	34	16	E	GW
3	MONTGOMERY	MANGAN	1				24	34	16	E	GW
3	MONTGOMERY	MANGAN	2				24	34	16	E	GW
3	MONTGOMERY	MANGAN-TODD	1			SE	24	34	16	E	GW
3	MONTGOMERY	MANGAN-TODD	2			SE	24	34	16	E	GW
3	MONTGOMERY	GRAYBILL (not REITER)	2-3		NE	NE	3	34	17	E	GW
3	MONTGOMERY	GRAYBILL (not LOGAN)	3-3		SW	SE	3	34	17	E	GW
3	MONTGOMERY	MURDOCK	3	NE	SE	NE	6	34	17	E	GW
3	MONTGOMERY	TALKINGTON A	2			NE	19	34	17	E	GW
3	MONTGOMERY	HELT	6	NW	NW	NE	19	34	17	E	GW
3	MONTGOMERY	TALKINGTON A	3			NE	19	34	17	E	GW
3	MONTGOMERY	TALKINGTON A	1			NE	19	34	17	E	GW
3	MONTGOMERY	SCHMOLL?	2		SW	SE	27	34	17	E	PS
3	MONTGOMERY	SCHMOLL?	1		SW	SE	27	34	17	E	PS
3	MONTGOMERY	SCHMOLL	2		NW	SE	28	34	17	E	PS

Priority 1 Level C Wells Requiring Action

DIST	COUNTY	LEASE NAME	WELL NO	Q-3	Q-2	Q-1	SEC	TWP	RGE	DIR	TYPE
3	MONTGOMERY	JENSEN	17	E2	E2	SW	30	34	17	E	GW
3	MONTGOMERY	JENSEN-BAHR	3B		SE	SW	30	34	17	E	GW
3	MONTGOMERY	JENSEN-BAHR	5B	NE	SE	SW	30	34	17	E	GW
3	MONTGOMERY	JENSEN	28	SE	SE	SW	30	34	17	E	GW
3	MONTGOMERY	JENSEN (prob in sec 31, not sec 30)	37	NE	NW	NW	30	34	17	E	GW
3	MONTGOMERY	JENSEN-BAHR	1B			SW	30	34	17	E	GW
3	MONTGOMERY	JENSEN	43			SW	30	34	17	E	GW
3	MONTGOMERY	JENSEN-BAHR	2B	E2	SE	SW	30	34	17	E	GW
3	MONTGOMERY	JENSEN	6A	SW	NW	SE	30	34	17	E	GW
3	MONTGOMERY	JENSEN (prob in sec 31, not sec 30)	39	NE	NW	NW	30	34	17	E	GW
3	MONTGOMERY	JENSEN	50	SW	NE	NW	31	34	17	E	GW
3	MONTGOMERY	REITZ	1			W2	2	35	14	E	GW
3	MONTGOMERY	DAVID	4				3	35	14	E	GW
3	MONTGOMERY	DAVID	3				3	35	14	E	GW
3	MONTGOMERY	DAVID	1	W2	W2	NW	3	35	14	E	GW
3	MONTGOMERY	MONK	1 A	SE	NW	NW	3	35	14	E	GW
3	MONTGOMERY	BLUNDELL-4			S2	SW	4	35	14	E	GW
3	MONTGOMERY	BLUNDELL-4	1-B	NW	SW	SW	4	35	14	E	GW
3	MONTGOMERY	BLUNDELL-4			S2	SW	4	35	14	E	GW
3	MONTGOMERY	BLUNDELL-4			S2	SW	4	35	14	E	GW
3	MONTGOMERY	EDWARDS (CARTER III)	1-2-3		SE	SE	8	35	14	E	GW
3	MONTGOMERY	JOHNSON	8		N2	SE	8	35	14	E	GW
3	MONTGOMERY	BLUNDELL-8	1-M	NE	NE	NE	8	35	14	E	GW
3	MONTGOMERY	BLUNDELL-8				NE	8	35	14	E	GW
3	MONTGOMERY	CARTER III	3-K	SE	SW	SE	8	35	14	E	GW
3	MONTGOMERY	BLUNDELL-8				NE	8	35	14	E	GW
3	MONTGOMERY	CARTER III	04	S2	SE	SE	8	35	14	E	GW
3	MONTGOMERY	CARTER III	1-K		SE	SE	8	35	14	E	GW
3	MONTGOMERY	CARTER III	1-KW	SE	SW	SE	8	35	14	E	GW
3	MONTGOMERY	CARTER III	2-K			SE	8	35	14	E	GW
3	MONTGOMERY	CARTER III	2-KW	SE	SW	SE	8	35	14	E	GW
3	MONTGOMERY	BLUNDELL-9	03	SW	NW	NW	9	35	14	E	GW
3	MONTGOMERY	BLUNDELL-9			N2	NW	9	35	14	E	GW
3	MONTGOMERY	BLUNDELL-9	2-SWD	NW	SW	NW	9	35	14	E	GW
3	MONTGOMERY	BLUNDELL-9			N2	NW	9	35	14	E	GW
3	MONTGOMERY	BLUNDELL-9			N2	NW	9	35	14	E	GW
3	MONTGOMERY	WARD	5	SE	SE	SE	18	35	14	E	GW
3	MONTGOMERY	FIELDS	4	SE	SE	SE	1	35	15	E	GW
3	MONTGOMERY	EUDALY	1	SW	NE	SW	1	35	15	E	GW
3	MONTGOMERY	FIELDS	3	SE	SE	SE	1	35	15	E	GW
3	MONTGOMERY	CANNON (not Cawnon)	B		N2	SW	3	35	15	E	GW
3	MONTGOMERY	CANNON (not Cawnon)	A		S2	NW	3	35	15	E	GW
3	MONTGOMERY	CANNON (not Cawnon)	05		N2	SW	3	35	15	E	GW
3	MONTGOMERY	CANNON (not Cawnon)	20	NW	NE	SW	3	35	15	E	GW
3	MONTGOMERY	CANNON (not Cawnon)	1C		S2	NW	3	35	15	E	GW
3	MONTGOMERY	CANNON (not Cawnon)	P2	SW	NE	SW	3	35	15	E	GW
3	MONTGOMERY	CANNON (not Cawnon)	P1	NE	NW	SW	3	35	15	E	GW
3	MONTGOMERY	CANNON (not Cawnon)	2W	NE	SW	NW	3	35	15	E	GW
3	MONTGOMERY	CANNON (not Cawnon)	1M	NW	SW	NW	3	35	15	E	GW
3	MONTGOMERY	HODGE (CONDY)	03		N2	NW	3	35	15	E	GW
3	MONTGOMERY	HODGE			N2	NW	3	35	15	E	GW
3	MONTGOMERY	HODGE (CONDY)	02		N2	NW	3	35	15	E	GW
3	MONTGOMERY	HODGE			N2	NW	3	35	15	E	GW
3	MONTGOMERY	WEST BUSH	1	NW	NE	SW	4	35	15	E	GW
3	MONTGOMERY	BACHMAN-4	4-2		SW	SW	4	35	15	E	GW
3	MONTGOMERY	BACHMAN-4	4-5		SW	SW	4	35	15	E	GW

Priority 1 Level C Wells Requiring Action

DIST	COUNTY	LEASE NAME	WELL NO	Q-3	Q-2	Q-1	SEC	TWP	RGE	DIR	TYPE
3	MONTGOMERY	BACHMAN-4	4-4		SW	SW	4	35	15	E	GW
3	MONTGOMERY	BUSH (WEST)	1-OWWO	NW	SE	SW	4	35	15	E	GW
3	MONTGOMERY	BACHMAN-4	W 5	SW	SW	SW	4	35	15	E	GW
3	MONTGOMERY	BACHMAN-4	19	SE	SW	SW	4	35	15	E	GW
3	MONTGOMERY	BUSH (not MARTIN)	1			SE	4	35	15	E	GW
3	MONTGOMERY	BACHMAN-4	4-3		SW	SW	4	35	15	E	GW
3	MONTGOMERY	BUSH (not MARTIN)	2			SE	4	35	15	E	GW
3	MONTGOMERY	BUSH (not MARTIN)	3			SE	4	35	15	E	GW
3	MONTGOMERY	BUSH (not MARTIN)	4			SE	4	35	15	E	GW
3	MONTGOMERY	BACHMAN-4	4-1		SW	SW	4	35	15	E	GW
3	MONTGOMERY	BACHMAN-4	17	SE	SW	SW	4	35	15	E	GW
3	MONTGOMERY	BACHMAN-4	20	NE	SW	SW	4	35	15	E	GW
3	MONTGOMERY	BACHMAN-4	21	NE	SW	SW	4	35	15	E	GW
3	MONTGOMERY	HAROLD WALLS	6	SE	NW	SE	5	35	15	E	GW
3	MONTGOMERY	HAROLD WALLS	5		NW	SE	5	35	15	E	GW
3	MONTGOMERY	BACHMAN-5	5-2		SE	SE	5	35	15	E	GW
3	MONTGOMERY	BACHMAN-5	5-1		SE	SE	5	35	15	E	GW
3	MONTGOMERY	BACHMAN-5	5-4		SE	SE	5	35	15	E	GW
3	MONTGOMERY	BACHMAN-5	5-3		SE	SE	5	35	15	E	GW
3	MONTGOMERY	HAROLD WALLS	8	SE	NE	SW	5	35	15	E	GW
3	MONTGOMERY	HAROLD WALLS	1	SW	NW	SE	5	35	15	E	GW
3	MONTGOMERY	HAROLD WALLS	2	SE	NW	SE	5	35	15	E	GW
3	MONTGOMERY	HAROLD WALLS	2	SE	NW	SE	5	35	15	E	GW
3	MONTGOMERY	HAROLD WALLS	7	NE	NE	SW	5	35	15	E	GW
3	MONTGOMERY	HAROLD WALLS	3	SE	NW	SE	5	35	15	E	GW
3	MONTGOMERY	HAROLD WALLS	1		NW	SE	5	35	15	E	GW
3	MONTGOMERY	HAROLD WALLS	4	NW	NW	SE	5	35	15	E	GW
3	MONTGOMERY	RHODES F	2		SE	NE	7	35	15	E	GW
3	MONTGOMERY	G RHODES	1-G	NE	SE	NW	7	35	15	E	GW
3	MONTGOMERY	WILMOTH	1 W		NE	SE	8	35	15	E	GW
3	MONTGOMERY	BACHMAN-8	8-2		NE	NE	8	35	15	E	GW
3	MONTGOMERY	BACHMAN-8	8-3		NE	NE	8	35	15	E	GW
3	MONTGOMERY	BACHMAN-8	W 3	NE	NE	NE	8	35	15	E	GW
3	MONTGOMERY	BACHMAN-8	8-4		NE	NE	8	35	15	E	GW
3	MONTGOMERY	SANDERS	A		N2	SW	8	35	15	E	GW
3	MONTGOMERY	SANDERS	B		N2	SW	8	35	15	E	GW
3	MONTGOMERY	SANDERS	C		N2	SW	8	35	15	E	GW
3	MONTGOMERY	SANDERS	D		S2	NW	8	35	15	E	GW
3	MONTGOMERY	SANDERS	F		S2	NW	8	35	15	E	GW
3	MONTGOMERY	BACHMAN-8	8-1		NE	NE	8	35	15	E	GW
3	MONTGOMERY	SANDERS	E		S2	NW	8	35	15	E	GW
3	MONTGOMERY	BACHMAN-8	W 4	NE	NE	NE	8	35	15	E	GW
3	MONTGOMERY	BACHMAN-8	W-2	SW	NE	NE	8	35	15	E	GW
3	MONTGOMERY	BACHMAN-9	W-3	SE	SW	NW	9	35	15	E	GW
3	MONTGOMERY	BACHMAN-9	W-4	SW	SW	NW	9	35	15	E	GW
3	MONTGOMERY	BACHMAN-9	W-1		SW	NW	9	35	15	E	GW
3	MONTGOMERY	BACHMAN-9	9-3		NW	NW	9	35	15	E	GW
3	MONTGOMERY	RATTLESNAKE	3	N2	NW	NE	9	35	15	E	GW
3	MONTGOMERY	RATTLESNAKE	3				9	35	15	E	GW
3	MONTGOMERY	RATTLESNAKE	2	N2	NW	NE	9	35	15	E	GW
3	MONTGOMERY	RATTLESNAKE	1	S2	NW	NE	9	35	15	E	GW
3	MONTGOMERY	RATTLESNAKE	4	NW	NW	NE	9	35	15	E	GW
3	MONTGOMERY	POWELL	P-6			NE	9	35	15	E	GW
3	MONTGOMERY	BACHMAN-9	W 6	NW	NW	NW	9	35	15	E	GW
3	MONTGOMERY	MISS KITTY	5	NW	NE	NW	9	35	15	E	GW
3	MONTGOMERY	BACHMAN-9	W-2	NE	NE	SW	9	35	15	E	GW

Priority 1 Level C Wells Requiring Action

DIST	COUNTY	LEASE NAME	WELL NO	Q-3	Q-2	Q-1	SEC	TWP	RGE	DIR	TYPE
3	MONTGOMERY	BACHMAN-9	6	NW	NW	SW	9	35	15	E	GW
3	MONTGOMERY	CORR	1	NW	SW	SE	9	35	15	E	GW
3	MONTGOMERY	CORR	3	SW	SW	SE	9	35	15	E	GW
3	MONTGOMERY	CORR	4	NE	SE	SW	9	35	15	E	GW
3	MONTGOMERY	CORR	5	SW	NW	NW	9	35	15	E	GW
3	MONTGOMERY	BACHMAN-9	20				9	35	15	E	GW
3	MONTGOMERY	BACHMAN-9	9-1		NW	NW	9	35	15	E	GW
3	MONTGOMERY	BACHMAN-9	9-4		NW	NW	9	35	15	E	GW
3	MONTGOMERY	BACHMAN-9	9-2		NW	NW	9	35	15	E	GW
3	MONTGOMERY	BACHMAN-9	16	NW	NW	NW	9	35	15	E	GW
3	MONTGOMERY	BACHMAN-9	18	SW	NW	NW	9	35	15	E	GW
3	MONTGOMERY	BACHMAN-9	24	SE	NW	NW	9	35	15	E	GW
3	MONTGOMERY	NEWBY	7-B	SW	SE	NW	10	35	15	E	GW
3	MONTGOMERY	NEWBY	6-B	NE	SW	NW	10	35	15	E	GW
3	MONTGOMERY	NEWBY	14-B		S2	NW	10	35	15	E	GW
3	MONTGOMERY	NEWBY	B 11	SE	SW	NW	10	35	15	E	GW
3	MONTGOMERY	NEWBY	10-B	SW	NE	SW	10	35	15	E	GW
3	MONTGOMERY	NEWBY	9-B	NE	NW	SW	10	35	15	E	GW
3	MONTGOMERY	NEWBY	8-B	NW	NE	SW	10	35	15	E	GW
3	MONTGOMERY	NEWBY	15-B	SW	SE	NW	10	35	15	E	GW
3	MONTGOMERY	NEWBY	B 4	NE	NW	SW	10	35	15	E	GW
3	MONTGOMERY	NEWBY	15	NW	NE	SW	10	35	15	E	GW
3	MONTGOMERY	NEWBY	4-C	SE	SW	NW	10	35	15	E	GW
3	MONTGOMERY	NEWBY	W-2	NW	SW	NW	10	35	15	E	GW
3	MONTGOMERY	NEWBY	W-3	SE	SW	NW	10	35	15	E	GW
3	MONTGOMERY	NEWBY	W-4	NW	SW	NW	10	35	15	E	GW
3	MONTGOMERY	NEWBY	16	NE	SE	NW	10	35	15	E	GW
3	MONTGOMERY	NEWBY	1-A	NE	SE	SW	10	35	15	E	GW
3	MONTGOMERY	NEWBY	2-A	NE	SE	SW	10	35	15	E	GW
3	MONTGOMERY	NEWBY	16-B		S2	NW	10	35	15	E	GW
3	MONTGOMERY	NEWBY	4-A	SE	NE	SW	10	35	15	E	GW
3	MONTGOMERY	RAINES	8-B	SE	SE	SE	10	35	15	E	GW
3	MONTGOMERY	NEWBY	17-B	SE	NE	SW	10	35	15	E	GW
3	MONTGOMERY	FIELDS	4	NE	SE	SE	10	35	15	E	GW
3	MONTGOMERY	NEWBY	3-A	SW	NE	SW	10	35	15	E	GW
3	MONTGOMERY	NEWBY	5-B	SW	NE	NW	10	35	15	E	GW
3	MONTGOMERY	BURT-DUNBAR	12B	NE	NE	SW	10	35	15	E	GW
3	MONTGOMERY	PERKINS	3	SE	SE	SE	11	35	15	E	GW
3	MONTGOMERY	WRIGHT	3	NW	NE	NW	13	35	15	E	GW
3	MONTGOMERY	MEEK	7	E2	SE	SE	15	35	15	E	GW
3	MONTGOMERY	KURTZ	7-B	NW	SW	SW	15	35	15	E	GW
3	MONTGOMERY	KURTZ	4-B	NE	NW	SW	15	35	15	E	GW
3	MONTGOMERY	KURTZ	4-B	NE	NW	NW	15	35	15	E	GW
3	MONTGOMERY	NEWBY	8	NE	SW	NE	15	35	15	E	GW
3	MONTGOMERY	BABCOCK	11			NW	15	35	15	E	GW
3	MONTGOMERY	KURTZ	2 A	NW	SE	NE	16	35	15	E	GW
3	MONTGOMERY	KURTZ	5-B	NW	SE	SE	16	35	15	E	GW
3	MONTGOMERY	KURTZ	2-B	SE	SE	SE	16	35	15	E	GW
3	MONTGOMERY	KURTZ	1-B	SW	SE	SE	16	35	15	E	GW
3	MONTGOMERY	KURTZ	4 A	SE	NE	NE	16	35	15	E	GW
3	MONTGOMERY	BARNES	3			SW	4	35	16	E	PS
3	MONTGOMERY	BARNES	2			SW	4	35	16	E	PS
3	MONTGOMERY	BARNES	1			SW	4	35	16	E	PS
3	MONTGOMERY	BARNES	4			SW	4	35	16	E	PS
3	MONTGOMERY	GLEN SMITH	1	SW	SW	SE	8	35	16	E	GW
3	MONTGOMERY	MERCHANT	1	W2	SW	NW	17	35	16	E	GW

Priority 1 Level C Wells Requiring Action

DIST	COUNTY	LEASE NAME	WELL NO	Q-3	Q-2	Q-1	SEC	TWP	RGE	DIR	TYPE
3	MONTGOMERY	MERCHANT	I-1	W2	SW	NW	17	35	16	E	GW
3	MONTGOMERY	MERCHANT	3	W2	SW	NW	17	35	16	E	GW
3	MONTGOMERY	MERCHANT	2	W2	SW	NW	17	35	16	E	GW
3	MONTGOMERY	LOWREY	4	SE	SE	SE	5	35	17	E	GW
3	MONTGOMERY	LOWREY	3	SE	SE	SE	5	35	17	E	GW
3	MONTGOMERY	LOWREY	2	SE	SE	SE	5	35	17	E	GW
3	MONTGOMERY	LOWREY	1	SE	SE	SE	5	35	17	E	GW
3	MONTGOMERY	KERN (not KARNS)	1		NW	NW	7	35	17	E	GW
3	MONTGOMERY	KERN (not KARNS)	3		NW	NW	7	35	17	E	GW
3	MONTGOMERY	KERN (not KARNS)	2		NW	NW	7	35	17	E	GW
3	NEOSHO	HYDORN	HYD06			NW	26	27	17	E	SW
3	NEOSHO	HYDORN	HYD01	NE	NE	NW	26	27	17	E	SW
3	NEOSHO	HYDORN	HYD04	NW	NE	NW	26	27	17	E	SW
3	NEOSHO	HYDORN	HYD05	NW	NE	NW	26	27	17	E	SW
3	NEOSHO	HYDORN	HYD03	SW	NE	NW	26	27	17	E	SW
3	NEOSHO	HYDORN	HYD02	SE	NE	NW	26	27	17	E	SW
3	NEOSHO	MULL	PN 7	NW	NW	NE	16	27	18	E	GW
3	NEOSHO	THOMPSON, WESLEY				SE	24	27	18	E	GW
3	NEOSHO	MOORE I	64 49	SE	SE	SE	28	27	18	E	GW
3	NEOSHO	BURRIS	12	SW	NW	NE	7	27	19	E	GW
3	NEOSHO	BURRIS	11	SW	SW	NE	7	27	19	E	GW
3	NEOSHO	BURRIS	1		SW	NE	7	27	19	E	GW
3	NEOSHO	BURRIS	7	NW	SW	NE	7	27	19	E	GW
3	NEOSHO	BURRIS	10	NW	SW	NE	7	27	19	E	GW
3	NEOSHO	BURRIS	W 2	SW	SW	NE	7	27	19	E	GW
3	NEOSHO	BURRIS	4	SW	NW	NE	7	27	19	E	GW
3	NEOSHO	BURRIS	5	SW	NW	NE	7	27	19	E	GW
3	NEOSHO	BURRIS	2	SW	SW	NE	7	27	19	E	GW
3	NEOSHO	BURRIS	W 1	SW	NW	NE	7	27	19	E	GW
3	NEOSHO	BURRIS	9	NW	SW	NE	7	27	19	E	GW
3	NEOSHO	BURRIS	8	NW	SW	NE	7	27	19	E	GW
3	NEOSHO	BURRIS	6	SW	NW	NE	7	27	19	E	GW
3	NEOSHO	ELLIOTT	1	SE	SE	SE	13	27	19	E	GW
3	NEOSHO	ELLIOTT	2	NE	SE	SE	13	27	19	E	GW
3	NEOSHO	ELLIOTT	3	SE	SE	SE	13	27	19	E	GW
3	NEOSHO	DILLOW	DIL09		SE	SW	15	27	19	E	SW
3	NEOSHO	DILLOW	DIL08		SE	SW	15	27	19	E	SW
3	NEOSHO	DILLOW	DIL07		SE	SW	15	27	19	E	SW
3	NEOSHO	DILLOW	DIL06		SE	SW	15	27	19	E	SW
3	NEOSHO	DILLOW	DIL05		SE	SW	15	27	19	E	GW
3	NEOSHO	DILLOW	DIL04		SE	SW	15	27	19	E	SW
3	NEOSHO	DILLOW	DIL03		SE	SW	15	27	19	E	SW
3	NEOSHO	DILLOW	DIL12		SE	SW	15	27	19	E	SW
3	NEOSHO	DILLOW	DIL16		SE	SW	15	27	19	E	SW
3	NEOSHO	DILLOW	DIL13		SE	SW	15	27	19	E	SW
3	NEOSHO	DILLOW	DIL15		SE	SW	15	27	19	E	SW
3	NEOSHO	DILLOW	DIL01		SE	SW	15	27	19	E	SW
3	NEOSHO	DILLOW	DIL17		SE	SW	15	27	19	E	SW
3	NEOSHO	DILLOW	DIL10		SE	SW	15	27	19	E	SW
3	NEOSHO	REINHARDT	SWI 5	SW	SE	SE	15	27	19	E	GW
3	NEOSHO	DILLOW	DIL18		SE	SW	15	27	19	E	SW
3	NEOSHO	DILLOW	DIL02		SE	SW	15	27	19	E	SW
3	NEOSHO	DILLOW	DIL11		SE	SW	15	27	19	E	SW
3	NEOSHO	DILLOW	DIL19		SE	SW	15	27	19	E	SW
3	NEOSHO	DILLOW	DIL14		SE	SW	15	27	19	E	SW
3	NEOSHO	TASCHE	DV-1	NW	SE	SE	18	27	19	E	GW

Priority 1 Level C Wells Requiring Action

DIST	COUNTY	LEASE NAME	WELL NO	Q-3	Q-2	Q-1	SEC	TWP	RGE	DIR	TYPE
3	NEOSHO	TASCHE	DV-2	SE	SE	SE	18	27	19	E	GW
3	NEOSHO	TASCHE	7	SE	NW	SE	18	27	19	E	GW
3	NEOSHO	TASCHE	3	W2	E2	SE	18	27	19	E	GW
3	NEOSHO	TASCHE	1	SW	SE	SE	18	27	19	E	GW
3	NEOSHO	TASCHE WSW	1	SE	SE	SE	18	27	19	E	GW
3	NEOSHO	TASCHE	11	SW	SE	SE	18	27	19	E	GW
3	NEOSHO	TASCHE	8	SW	SE	SE	18	27	19	E	GW
3	NEOSHO	TASCHE	4	SE	NW	SE	18	27	19	E	GW
3	NEOSHO	TASCHE	5	NE	NW	SE	18	27	19	E	GW
3	NEOSHO	TASCHE	12	NW	SE	SE	18	27	19	E	GW
3	NEOSHO	TASCHE	13	NW	SE	SE	18	27	19	E	GW
3	NEOSHO	TASCHE	14	NE	NW	SE	18	27	19	E	GW
3	NEOSHO	TASCHE	2	NW	NW	SE	18	27	19	E	GW
3	NEOSHO	TASCHE	6	SE	SW	SE	18	27	19	E	GW
3	NEOSHO	TASCHE	2	NW	SE	SE	18	27	19	E	GW
3	NEOSHO	WATTS CECIL	SWI 15	N2	S2	NW	29	27	19	E	GW
3	NEOSHO	WATTS CECIL	SWI 7	N2	NE	NW	29	27	19	E	GW
3	NEOSHO	WATTS CECIL	SWI 6	N2	NE	NW	29	27	19	E	GW
3	NEOSHO	WATTS CECIL	SWI 5	NE	NE	NW	29	27	19	E	GW
3	NEOSHO	WATTS CECIL	SWI 1	SE	NE	NW	29	27	19	E	GW
3	NEOSHO	MEYER	3	SE	SE	NE	33	27	19	E	GW
3	NEOSHO	MEYER	20	NW	SW	NE	33	27	19	E	GW
3	NEOSHO	MEYER	B-4	SE	SE	NE	33	27	19	E	GW
3	NEOSHO	MEYER	G-27	SE	SE	NE	33	27	19	E	GW
3	NEOSHO	MEYER	B-1	SE	SE	NE	33	27	19	E	GW
3	NEOSHO	MEYER	G-24	SW	SE	NE	33	27	19	E	GW
3	NEOSHO	MEYER	15	SE	SW	NE	33	27	19	E	GW
3	NEOSHO	MEYER	4	SW	SE	NE	33	27	19	E	GW
3	NEOSHO	MEYER	16	NE	SW	NE	33	27	19	E	GW
3	NEOSHO	MEYER	17	NW	SE	NE	33	27	19	E	GW
3	NEOSHO	MEYER	18	NE	SW	NE	33	27	19	E	GW
3	NEOSHO	MEYER	19	NE	SW	NE	33	27	19	E	GW
3	NEOSHO	MEYER	14	SW	SE	NE	33	27	19	E	GW
3	NEOSHO	MEYER	13	SW	SE	NE	33	27	19	E	GW
3	NEOSHO	MEYER	12	SE	SE	NE	33	27	19	E	GW
3	NEOSHO	MEYER	11	NW	SE	NE	33	27	19	E	GW
3	NEOSHO	MEYER	10	SW	SE	NE	33	27	19	E	GW
3	NEOSHO	MEYER	G-21	NW	SW	SW	34	27	19	E	GW
3	NEOSHO	MEYER	G-30	NE	SW	NW	34	27	19	E	GW
3	NEOSHO	MEYER	G 13	SE	SW	SW	34	27	19	E	GW
3	NEOSHO	MEYER	G-14	SW	SW	SW	34	27	19	E	GW
3	NEOSHO	MEYER	G-29	SE	SW	NW	34	27	19	E	GW
3	NEOSHO	MEYER	G-22	NW	SW	SW	34	27	19	E	GW
3	NEOSHO	MEYER	G-16	NE	SW	SW	34	27	19	E	GW
3	NEOSHO	MEYER	G-20	SE	SW	SW	34	27	19	E	GW
3	NEOSHO	MEYER	G-17	NW	SW	SW	34	27	19	E	GW
3	NEOSHO	MEYER	G-31	NW	SW	NW	34	27	19	E	GW
3	NEOSHO	MEYER	G 15	NE	SW	SW	34	27	19	E	GW
3	NEOSHO	MEYER	G-9	SW	NW	SW	34	27	19	E	GW
3	NEOSHO	MEYER	G 32	NE	SW	NW	34	27	19	E	GW
3	NEOSHO	MEYER	K-21	S2	S2	SW	34	27	19	E	GW
3	NEOSHO	MEYER	MSG 1	NW	SE	SW	34	27	19	E	GW
3	NEOSHO	MEYER	B-2	SW	SW	NW	34	27	19	E	GW
3	NEOSHO	MEYER	G-2	SE	NW	SW	34	27	19	E	GW
3	NEOSHO	MEYER	G-32A	SE	NW	SW	34	27	19	E	GW
3	NEOSHO	MEYER	G-4	SE	NW	SW	34	27	19	E	GW

Priority 1 Level C Wells Requiring Action

DIST	COUNTY	LEASE NAME	WELL NO	Q-3	Q-2	Q-1	SEC	TWP	RGE	DIR	TYPE
3	NEOSHO	MEYER	G-8	NW	SE	SW	34	27	19	E	GW
3	NEOSHO	MEYER	G-33	NW	NW	SW	34	27	19	E	GW
3	NEOSHO	MEYER	G 10	SW	NW	SW	34	27	19	E	GW
3	NEOSHO	MEYER	G-11	SW	NW	SW	34	27	19	E	GW
3	NEOSHO	MEYER	G 12	NW	NW	SW	34	27	19	E	GW
3	NEOSHO	MEYER	G-5	NE	SW	SW	34	27	19	E	GW
3	NEOSHO	MEYER	G-19	NW	SW	SW	34	27	19	E	GW
3	NEOSHO	MEYER	G-18	SE	SW	SW	34	27	19	E	GW
3	NEOSHO	CORBETT	COR07	SW	SE	NW	18	27	20	E	SW
3	NEOSHO	CORBETT	COR10	NE	SE	NW	18	27	20	E	SW
3	NEOSHO	CORBETT	COR16	SW	SW	NW	18	27	20	E	SW
3	NEOSHO	SMITH BROS	2		NE	NE	19	27	21	E	GW
3	NEOSHO	SMITH BROTHERS	7			NE	19	27	21	E	GW
3	NEOSHO	SMITH BROTHERS	6			NE	19	27	21	E	GW
3	NEOSHO	SMITH BROTHERS	2			NE	19	27	21	E	GW
3	NEOSHO	SMITH BROTHERS	1			NE	19	27	21	E	GW
3	NEOSHO	KEPLEY	10	SW	SW	SE	2	28	17	E	GW
3	NEOSHO	KEPLEY	5	NE	SW	SE	2	28	17	E	GW
3	NEOSHO	KEPLEY	3	NE	SE	SE	2	28	17	E	GW
3	NEOSHO	KEPLEY	2	SE	SW	SE	2	28	17	E	GW
3	NEOSHO	WILLIS	C-13	NE	NW	SW	12	28	17	E	GW
3	NEOSHO	WILLIS	D 21	SE	SE	SW	12	28	17	E	GW
3	NEOSHO	WILLIS	C 21	SW	SE	NW	12	28	17	E	GW
3	NEOSHO	WILLIS	C-14	NE	SW	SW	12	28	17	E	GW
3	NEOSHO	WILLIS	C-12	SE	SW	NW	12	28	17	E	GW
3	NEOSHO	WILLIS	D-12	SE	SW	NW	12	28	17	E	GW
3	NEOSHO	WILLIS	C-11	NE	SW	NW	12	28	17	E	GW
3	NEOSHO	PAULIE	5	SE	SE	SW	11	28	18	E	GW
3	NEOSHO	PAULIE	4	SE	SE	SW	11	28	18	E	GW
3	NEOSHO	PAULIE	3	SE	SE	SW	11	28	18	E	GW
3	NEOSHO	PAULIE	2	SE	SE	SW	11	28	18	E	GW
3	NEOSHO	PAULIE	1	SE	SE	SW	11	28	18	E	GW
3	NEOSHO	CADDO (STEINBACH-McMILLAN-WELLS)	07			NW	14	28	18	E	GW
3	NEOSHO	CADDO (STEINBACH-McMILLAN-WELLS)	10			NW	14	28	18	E	GW
3	NEOSHO	CADDO (STEINBACH-McMILLAN-WELLS)	09			NW	14	28	18	E	GW
3	NEOSHO	CADDO (STEINBACH-McMILLAN-WELLS)	08			NW	14	28	18	E	GW
3	NEOSHO	CADDO (STEINBACH-McMILLAN-WELLS)	06			NW	14	28	18	E	GW
3	NEOSHO	CADDO (STEINBACH-McMILLAN-WELLS)	05			NW	14	28	18	E	GW
3	NEOSHO	CADDO (STEINBACH-McMILLAN-WELLS)	01			NW	14	28	18	E	GW
3	NEOSHO	CADDO (STEINBACH-McMILLAN-WELLS)	03			NW	14	28	18	E	GW
3	NEOSHO	MCMILLAN JOH	14			NW	14	28	18	E	GW
3	NEOSHO	CADDO (STEINBACH-McMILLAN-WELLS)	02			NW	14	28	18	E	GW
3	NEOSHO	CADDO (STEINBACH-McMILLAN-WELLS)	04			NW	14	28	18	E	GW
3	NEOSHO	ADAMS (MCMILLAN)	3		NE	NW	14	28	18	E	GW
3	NEOSHO	ADAMS (MCMILLAN)	2		NE	NW	14	28	18	E	GW
3	NEOSHO	ADAMS (MCMILLAN)	1		NE	NW	14	28	18	E	GW
3	NEOSHO	TUCKER	D-10		NW	NW	22	28	18	E	GW
3	NEOSHO	TUCKER	B-22			NW	22	28	18	E	GW
3	NEOSHO	TUCKER	A-23			NW	22	28	18	E	GW
3	NEOSHO	TAYLOR W	2	SE	SE	SW	23	28	18	E	GW
3	NEOSHO	TAYLOR	62	NW	SE	SW	23	28	18	E	GW
3	NEOSHO	TAYLOR	64	NW	SE	SW	23	28	18	E	GW
3	NEOSHO	TAYLOR	W 2	SE	SE	SW	23	28	18	E	GW
3	NEOSHO	TAYLOR	68	NW	SE	SW	23	28	18	E	GW
3	NEOSHO	TAYLOR	67	NE	SE	SW	23	28	18	E	GW
3	NEOSHO	TAYLOR	65	SW	SE	SW	23	28	18	E	GW

Priority 1 Level C Wells Requiring Action

DIST	COUNTY	LEASE NAME	WELL NO	Q-3	Q-2	Q-1	SEC	TWP	RGE	DIR	TYPE
3	NEOSHO	TAYLOR P	2	NE	SE	SW	23	28	18	E	GW
3	NEOSHO	TAYLOR	60	SE	SE	SW	23	28	18	E	GW
3	NEOSHO	TAYLOR	58	SE	SE	SW	23	28	18	E	GW
3	NEOSHO	CHEYNEY	G 2	NE	NE	SE	24	28	18	E	GW
3	NEOSHO	CHEYNEY	G 1	SE	NE	SE	24	28	18	E	GW
3	NEOSHO	TAYLOR BROTHERS	41			SW	26	28	18	E	GW
3	NEOSHO	TAYLOR BROTHERS	37			SW	26	28	18	E	GW
3	NEOSHO	TAYLOR BROTHERS	38			SW	26	28	18	E	GW
3	NEOSHO	TAYLOR BROTHERS	39			SW	26	28	18	E	GW
3	NEOSHO	TAYLOR BROTHERS	40			SW	26	28	18	E	GW
3	NEOSHO	TAYLOR	P 6	NE	NE	NW	26	28	18	E	GW
3	NEOSHO	TAYLOR P	6	NE	NE	NW	26	28	18	E	GW
3	NEOSHO	TAYLOR EMMA	1		SW	NW	26	28	18	E	GW
3	NEOSHO	TAYLOR	1 W	SW	SW	NW	26	28	18	E	GW
3	NEOSHO	TAYLOR	74	NW	NE	SW	26	28	18	E	GW
3	NEOSHO	TAYLOR	73	NE	NE	SW	26	28	18	E	GW
3	NEOSHO	TAYLOR	72	N2	NE	SW	26	28	18	E	GW
3	NEOSHO	TAYLOR	72	NW	NE	SW	26	28	18	E	GW
3	NEOSHO	TAYLOR	48	SW	SE	NW	26	28	18	E	GW
3	NEOSHO	TAYLOR	45	SE	SE	NW	26	28	18	E	GW
3	NEOSHO	TAYLOR	71	SE	SE	NW	26	28	18	E	GW
3	NEOSHO	TAYLOR	46	NE	SE	NW	26	28	18	E	GW
3	NEOSHO	TAYLOR	70	SE	NE	NW	26	28	18	E	GW
3	NEOSHO	TAYLOR	50	NW	SE	NW	26	28	18	E	GW
3	NEOSHO	TAYLOR	55	NE	NE	NW	26	28	18	E	GW
3	NEOSHO	TAYLOR	57	NW	NE	NW	26	28	18	E	GW
3	NEOSHO	TAYLOR	N 12	SW	SE	NW	26	28	18	E	GW
3	NEOSHO	TAYLOR	75	NW	NW	SW	26	28	18	E	GW
3	NEOSHO	UMBARGER	1			SW	30	28	18	E	GW
3	NEOSHO	HARRY BRANT	1			SW	30	28	18	E	GW
3	NEOSHO	HEILMAN	DT-07		NE	SW	36	28	18	E	GW
3	NEOSHO	HEILMAN	DT-08	NE	SW	SW	36	28	18	E	GW
3	NEOSHO	HEILMAN	DT-09	SE	SW	SW	36	28	18	E	GW
3	NEOSHO	HEILMAN	HI-16			SW	36	28	18	E	GW
3	NEOSHO	HEILMAN	HI-10			SW	36	28	18	E	GW
3	NEOSHO	HEILMAN	HI-05			SW	36	28	18	E	GW
3	NEOSHO	HEILMAN DT 1	DT-01	NE	NE	SW	36	28	18	E	GW
3	NEOSHO	HEILMAN DT 2	DT-02	NW	NE	SW	36	28	18	E	GW
3	NEOSHO	HEILMAN DT 6	DT-06	NE	SW	SW	36	28	18	E	GW
3	NEOSHO	HEILMAN DT 5	DT-05	NE	SW	SW	36	28	18	E	GW
3	NEOSHO	HEILMAN DT 4	DT-04	SW	NE	SW	36	28	18	E	GW
3	NEOSHO	HEILMAN DT 3	DT-03	SW	NE	SW	36	28	18	E	GW
3	NEOSHO	RENSING	8	NW	NE	NW	3	28	19	E	GW
3	NEOSHO	RENSING	10	NE	NW	NW	3	28	19	E	GW
3	NEOSHO	RENSING	6	SW	NE	NW	3	28	19	E	GW
3	NEOSHO	RENSING	MSG 1	NE	NW	NW	3	28	19	E	GW
3	NEOSHO	RENSING	9	SW	NE	NW	3	28	19	E	GW
3	NEOSHO	RENSING	4	SE	NW	NW	3	28	19	E	GW
3	NEOSHO	RENSING	3	SW	NE	NW	3	28	19	E	GW
3	NEOSHO	RENSING	12	SW	NE	NW	3	28	19	E	GW
3	NEOSHO	HUDSON	2 B			SW	10	28	19	E	GW
3	NEOSHO	CARLSON-TORREY	W 2	N2	SW	NW	10	28	19	E	GW
3	NEOSHO	CARLSON-TORREY	W 1	E2	SW	NW	10	28	19	E	GW
3	NEOSHO	LEATHERMAN	W 2 B	SW	NE	SE	10	28	19	E	GW
3	NEOSHO	LEATHERMAN	W 3 B	NW	SE	SE	10	28	19	E	GW
3	NEOSHO	LEATHERMAN	W 4		N2	SE	10	28	19	E	GW

Priority 1 Level C Wells Requiring Action

DIST	COUNTY	LEASE NAME	WELL NO	Q-3	Q-2	Q-1	SEC	TWP	RGE	DIR	TYPE
3	NEOSHO	LEATHERMAN	W 3		NW	SE	10	28	19	E	GW
3	NEOSHO	LEATHERMAN	W 4 B	SW	NE	SE	10	28	19	E	GW
3	NEOSHO	MCCAN B	W 5 B	SW	NW	NE	14	28	19	E	GW
3	NEOSHO	MCCAN B	W 2	NE	NE	NW	14	28	19	E	GW
3	NEOSHO	MCCAN B	W 4 B	SW	NW	NE	14	28	19	E	GW
3	NEOSHO	SWILER (was KING)	33-34-35			NE	15	28	19	E	GW
3	NEOSHO	SWILER (was KING)	36-37-38			NE	15	28	19	E	GW
3	NEOSHO	SWILER (was WARSTLER)	3&4&5			NE	15	28	19	E	GW
3	NEOSHO	SWILER (was WARSTLER)	1&1&2			NE	15	28	19	E	GW
3	NEOSHO	SWILER (was KING)	24-25-26			NE	15	28	19	E	GW
3	NEOSHO	SWILER (was GEARHART)	5&6&10			NE	15	28	19	E	GW
3	NEOSHO	SWILER (was KING)	30-31-32			NE	15	28	19	E	GW
3	NEOSHO	SWILER (was WARSTLER)	1&6&7			NE	15	28	19	E	GW
3	NEOSHO	SWILER (was KING)	27-28-29			NE	15	28	19	E	GW
3	NEOSHO	DUGAN	2				15	28	19	E	GW
3	NEOSHO	DUGAN	4				15	28	19	E	GW
3	NEOSHO	DUGAN	3				15	28	19	E	GW
3	NEOSHO	HARDING (McCOY / KING)	M 7	SW	SW	NW	19	28	19	E	GW
3	NEOSHO	HARDING (McCOY / KING)	M 6	SW	SW	NW	19	28	19	E	GW
3	NEOSHO	HARDING (McCOY / KING)	M 4	SW	NW	NW	19	28	19	E	GW
3	NEOSHO	HARDING (McCOY / KING)	M 3	NW	SE	NW	19	28	19	E	GW
3	NEOSHO	HARDING (McCOY / KING)	X 11	NW	NW	SW	19	28	19	E	GW
3	NEOSHO	HARDING (McCOY / KING)	X 12	NW	SW	NW	19	28	19	E	GW
3	NEOSHO	MCCOY	1			NW	19	28	19	E	GW
3	NEOSHO	MCCOY	M-5	W2	SE	NW	19	28	19	E	GW
3	NEOSHO	MCCOY	M-2	NW	NW	NW	19	28	19	E	GW
3	NEOSHO	EVERETT MCCOY	A-2	SW	NW	SW	29	28	19	E	GW
3	NEOSHO	EVERETT MCCOY	A-1	W2	W2	SW	29	28	19	E	GW
3	NEOSHO	SOUTH MONTY MCCOY	M 5	SE	NW	SW	29	28	19	E	GW
3	NEOSHO	EVERETT MCCOY	2	SW	NW	NW	29	28	19	E	GW
3	NEOSHO	SOUTH MONTY MCCOY	M 6	E2	NW	SW	29	28	19	E	GW
3	NEOSHO	SOUTH MONTY MCCOY	M 7	SE	NW	SW	29	28	19	E	GW
3	NEOSHO	SOUTH MONTY MCCOY	M 8	SE	NW	SW	29	28	19	E	GW
3	NEOSHO	EVERETT MCCOY	4	NW	NW	NW	29	28	19	E	GW
3	NEOSHO	EVERETT MCCOY	3	SW	NW	NW	29	28	19	E	GW
3	NEOSHO	EVERETT MCCOY	5	SW	NW	NW	29	28	19	E	GW
3	NEOSHO	MCCOY	B 3	SE	NW	SW	29	28	19	E	GW
3	NEOSHO	MCCOY	B 1	SE	NW	SW	29	28	19	E	GW
3	NEOSHO	MCCOY	B 2	SE	NW	SW	29	28	19	E	GW
3	NEOSHO	SOUTH MONTY MCCOY	M 4	NW	NW	SW	29	28	19	E	GW
3	NEOSHO	SOUTH MONTY MCCOY	M 2	SW	NW	SW	29	28	19	E	GW
3	NEOSHO	NORTH MONTY MCCOY	1	SW	NW	NW	29	28	19	E	GW
3	NEOSHO	SOUTH MONTY MCCOY	M 1	SW	NW	SW	29	28	19	E	GW
3	NEOSHO	SOUTH MONTY MCCOY	M 3	SW	NW	SW	29	28	19	E	GW
3	NEOSHO	MCCOY	B 4	NE	NW	SW	29	28	19	E	GW
3	NEOSHO	EDWARDS	7	SW	NW	SW	22	28	20	E	GW
3	NEOSHO	HINES	19			NW	22	28	20	E	GW
3	NEOSHO	HINES	07			NW	22	28	20	E	GW
3	NEOSHO	COONEY	COO45 (46)	NW	NW	SE	22	28	20	E	GW
3	NEOSHO	COONEY	COO34 (26)	NW	SE	SE	22	28	20	E	GW
3	NEOSHO	EDWARDS	8	SE	NE	SW	22	28	20	E	GW
3	NEOSHO	HINES	15			NW	22	28	20	E	GW
3	NEOSHO	HINES	16			NW	22	28	20	E	GW
3	NEOSHO	HINES	17			NW	22	28	20	E	GW
3	NEOSHO	HINES	22			NW	22	28	20	E	GW
3	NEOSHO	COONEY	COO09 (71)	NE	NE	SE	22	28	20	E	GW

Priority 1 Level C Wells Requiring Action

DIST	COUNTY	LEASE NAME	WELL NO	Q-3	Q-2	Q-1	SEC	TWP	RGE	DIR	TYPE
3	NEOSHO	HINES	05			NW	22	28	20	E	GW
3	NEOSHO	HINES	08			NW	22	28	20	E	GW
3	NEOSHO	HINES	09			NW	22	28	20	E	GW
3	NEOSHO	HINES	10			NW	22	28	20	E	GW
3	NEOSHO	HINES	11			NW	22	28	20	E	GW
3	NEOSHO	HINES	12			NW	22	28	20	E	GW
3	NEOSHO	HINES	13			NW	22	28	20	E	GW
3	NEOSHO	HINES	14			NW	22	28	20	E	GW
3	NEOSHO	COONEY	COO15 (52)	NW	SW	SE	22	28	20	E	GW
3	NEOSHO	HINES	02			NW	22	28	20	E	GW
3	NEOSHO	COONEY	COO05 (31)	SE	NE	SE	22	28	20	E	GW
3	NEOSHO	COONEY	C0044	SW	NW	SE	22	28	20	E	GW
3	NEOSHO	COONEY	C0043	NW	SW	SE	22	28	20	E	GW
3	NEOSHO	COONEY	C0042	NW	SW	SE	22	28	20	E	GW
3	NEOSHO	COONEY	C0041	SW	SW	SE	22	28	20	E	GW
3	NEOSHO	COONEY	C0040	SE	SW	SE	22	28	20	E	GW
3	NEOSHO	COONEY	C0033	SW	SE	SE	22	28	20	E	GW
3	NEOSHO	COONEY	C0030	NE	SE	SE	22	28	20	E	GW
3	NEOSHO	COONEY	COO17 (49)	SW	NE	SE	22	28	20	E	GW
3	NEOSHO	HINES	OW-5	S2	SE	NW	22	28	20	E	GW
3	NEOSHO	EDWARDS	11	S2	N2	SW	22	28	20	E	GW
3	NEOSHO	HINES	03			NW	22	28	20	E	GW
3	NEOSHO	COONEY	COO23 (65)	SE	NW	SE	22	28	20	E	GW
3	NEOSHO	HINES	41			NW	22	28	20	E	GW
3	NEOSHO	EDWARDS	9	S2	NE	SW	22	28	20	E	GW
3	NEOSHO	HINES	I-05	SE	SE	NW	22	28	20	E	GW
3	NEOSHO	HINES	I-06	S2	S2	N2	22	28	20	E	GW
3	NEOSHO	HINES	I-07	SW	SW	NE	22	28	20	E	GW
3	NEOSHO	HINES	01			NW	22	28	20	E	GW
3	NEOSHO	HINES	57			NW	22	28	20	E	GW
3	NEOSHO	COONEY	COO56 (28)	NE	SW	SE	22	28	20	E	GW
3	NEOSHO	COONEY	COO55 (21)	NW	SW	SE	22	28	20	E	GW
3	NEOSHO	COONEY	COO54(33)	SW	NW	SE	22	28	20	E	GW
3	NEOSHO	HINES	06			NW	22	28	20	E	GW
3	NEOSHO	COONEY	C0029	NE	SE	SE	22	28	20	E	GW
3	NEOSHO	COONEY	73	NW	NE	SE	22	28	20	E	GW
3	NEOSHO	COONEY	C0010	NW	NE	SE	22	28	20	E	GW
3	NEOSHO	COONEY	69	NW	NW	NE	22	28	20	E	GW
3	NEOSHO	COONEY	66	NW	NW	SE	22	28	20	E	GW
3	NEOSHO	COONEY	64	NW	NW	SE	22	28	20	E	GW
3	NEOSHO	COONEY	56	NE	NE	NE	22	28	20	E	GW
3	NEOSHO	COONEY	C0020	SW	NE	SE	22	28	20	E	GW
3	NEOSHO	COONEY	C0018 (63)	SE	NE	SE	22	28	20	E	GW
3	NEOSHO	COONEY	C0016	NE	NE	SE	22	28	20	E	GW
3	NEOSHO	COONEY	C0012	NW	NE	SE	22	28	20	E	GW
3	NEOSHO	COONEY	C0008	NE	NE	SE	22	28	20	E	GW
3	NEOSHO	COONEY	C0028	NE	SE	SE	22	28	20	E	GW
3	NEOSHO	HINES	04			NW	22	28	20	E	GW
3	NEOSHO	COONEY	C0014	NE	NW	SE	22	28	20	E	GW
3	NEOSHO	COONEY	C0001	SE	SE	SE	22	28	20	E	GW
3	NEOSHO	COONEY	C0006	NE	NE	SE	22	28	20	E	GW
3	NEOSHO	COONEY	C0004	NE	SE	SE	22	28	20	E	GW
3	NEOSHO	EDWARDS	10	SW	NE	SW	22	28	20	E	GW
3	NEOSHO	COONEY	C0021	SW	NE	SE	22	28	20	E	GW
3	NEOSHO	EDWARDS	12	SE	NW	SW	22	28	20	E	GW
3	NEOSHO	EDWARDS	13	S2	NW	SW	22	28	20	E	GW

Priority 1 Level C Wells Requiring Action

DIST	COUNTY	LEASE NAME	WELL NO	Q-3	Q-2	Q-1	SEC	TWP	RGE	DIR	TYPE
3	NEOSHO	COONEY	C0003	SE	NE	SE	22	28	20	E	GW
3	NEOSHO	SMITH JOHNSON	JOH11	SW	SE	NW	23	28	20	E	GW
3	NEOSHO	SMITH-JOHNSON	JOH02	SE	SE	NW	23	28	20	E	GW
3	NEOSHO	SMITH-JOHNSON	JOH04	NE	SE	NW	23	28	20	E	GW
3	NEOSHO	SMITH-JOHNSON	JOH06	SE	SE	NW	23	28	20	E	GW
3	NEOSHO	SMITH-JOHNSON	JOH09	SW	SE	NW	23	28	20	E	GW
3	NEOSHO	SMITH-JOHNSON	JOH13	SW	SE	NW	23	28	20	E	GW
3	NEOSHO	SMITH-JOHNSON	JOH14	SW	SE	NW	23	28	20	E	GW
3	NEOSHO	SMITH-JOHNSON	JOH16	SW	SE	NW	23	28	20	E	GW
3	NEOSHO	SMITH-JOHNSON	JOH08	SW	SE	NW	23	28	20	E	GW
3	NEOSHO	SMITH-JOHNSON	JOH17	NW	SE	NW	23	28	20	E	GW
3	NEOSHO	SMITH-JOHNSON	JOH32	NW	NE	NW	23	28	20	E	GW
3	NEOSHO	SMITH-JOHNSON	JOH21	SE	NE	NW	23	28	20	E	GW
3	NEOSHO	SMITH-JOHNSON	JOH23	SE	NE	NW	23	28	20	E	GW
3	NEOSHO	SMITH-JOHNSON	JOH26	SW	NE	NW	23	28	20	E	GW
3	NEOSHO	SMITH-JOHNSON	JOH28	SW	NE	NW	23	28	20	E	GW
3	NEOSHO	SMITH-JOHNSON	JOH30	NW	NE	NW	23	28	20	E	GW
3	NEOSHO	SMITH-JOHNSON	JOH34	NW	NE	NW	23	28	20	E	GW
3	NEOSHO	SMITH-JOHNSON	JOH36	NE	NE	NW	23	28	20	E	GW
3	NEOSHO	SMITH-JOHNSON	JOH37	NE	NE	NW	23	28	20	E	GW
3	NEOSHO	SMITH-JOHNSON	JOH20	NW	SE	NW	23	28	20	E	GW
3	NEOSHO	HAZEN	HAZ 39	SE	NW	SE	23	28	20	E	GW
3	NEOSHO	HAZEN	HAZ 30	NE	SW	SE	23	28	20	E	GW
3	NEOSHO	JOHNSON (JOH21)	WN 4	SE	SE	NW	23	28	20	E	GW
3	NEOSHO	JOHNSON (JOH19)	W 31	NW	SE	NW	23	28	20	E	GW
3	NEOSHO	JOHNSON (JOH18)	W 28	NW	SE	NW	23	28	20	E	GW
3	NEOSHO	HAZEN	HAZ 02	SW	SW	SE	23	28	20	E	GW
3	NEOSHO	JOHNSON (JOH24)	W 21	SE	NE	NW	23	28	20	E	GW
3	NEOSHO	HAZEN	HAZ 40	SW	NW	SE	23	28	20	E	GW
3	NEOSHO	JOHNSON (JOH27)	W 24	SW	NE	NW	23	28	20	E	GW
3	NEOSHO	HAZEN	HAZ 38	SE	NW	SE	23	28	20	E	GW
3	NEOSHO	HAZEN	HAZ 37	SW	NW	SE	23	28	20	E	GW
3	NEOSHO	HAZEN	HAZ 36	SW	NW	SE	23	28	20	E	GW
3	NEOSHO	HAZEN	HAZ 35	SW	NW	SE	23	28	20	E	GW
3	NEOSHO	HAZEN	HAZ 34	NW	SW	SE	23	28	20	E	GW
3	NEOSHO	HAZEN	HAZ 33	NW	SE	SE	23	28	20	E	GW
3	NEOSHO	HAZEN	HAZ 32	NE	SW	SE	23	28	20	E	GW
3	NEOSHO	HAZEN	HAZ 30	NE	SW	SE	23	28	20	E	GW
3	NEOSHO	JOHNSON (JOH22)	W 26	SE	NE	NW	23	28	20	E	GW
3	NEOSHO	HAZEN	HAZ 06	NW	SW	SE	23	28	20	E	GW
3	NEOSHO	JOHNSON (JOH38)	W 13	NE	NE	NW	23	28	20	E	GW
3	NEOSHO	JOHNSON (JOH35)	W 18	NE	NE	NW	23	28	20	E	GW
3	NEOSHO	JOHNSON (JOH33)	W 16	NW	NE	NW	23	28	20	E	GW
3	NEOSHO	JOHNSON (JOH29)	W19	SW	NE	NW	23	28	20	E	GW
3	NEOSHO	JOHNSON (JOH10)	W 3 A	SW	SE	NW	23	28	20	E	GW
3	NEOSHO	JOHNSON (JOH15)	WN 5	SW	SE	NW	23	28	20	E	GW
3	NEOSHO	JOHNSON (JOH12)	WN 2	SW	SE	NW	23	28	20	E	GW
3	NEOSHO	HAZEN	24			SE	23	28	20	E	GW
3	NEOSHO	JOHNSON (JOH03)	W 30	NE	SE	NW	23	28	20	E	GW
3	NEOSHO	JOHNSON (JOH05)	W 1 A	SE	SE	NW	23	28	20	E	GW
3	NEOSHO	HAZEN	HAZ 28	NE	SE	SE	23	28	20	E	GW
3	NEOSHO	HAZEN	HAZ 01	SW	SW	SE	23	28	20	E	GW
3	NEOSHO	JOHNSON (JOH07)	WN 7	SE	SE	NW	23	28	20	E	GW
3	NEOSHO	HAZEN	HAZ 07	SE	SW	SE	23	28	20	E	GW
3	NEOSHO	HAZEN	HAZ 14	NW	SE	SE	23	28	20	E	GW
3	NEOSHO	HAZEN	HAZ 17	SW	SE	SE	23	28	20	E	GW

Priority 1 Level C Wells Requiring Action

DIST	COUNTY	LEASE NAME	WELL NO	Q-3	Q-2	Q-1	SEC	TWP	RGE	DIR	TYPE
3	NEOSHO	HAZEN	HAZ 15	SE	SE	SE	23	28	20	E	GW
3	NEOSHO	HAZEN	HAZ 14	SE	SE	SE	23	28	20	E	GW
3	NEOSHO	HAZEN	HAZ 12	SE	SE	SE	23	28	20	E	GW
3	NEOSHO	HAZEN	HAZ 11	SW	SE	SE	23	28	20	E	GW
3	NEOSHO	HAZEN	HAZ 10	SW	SE	SE	23	28	20	E	GW
3	NEOSHO	HAZEN	HAZ 08	SE	SW	SE	23	28	20	E	GW
3	NEOSHO	HAZEN	29			SE	23	28	20	E	GW
3	NEOSHO	HAZEN	HAZ 05	NW	SW	SE	23	28	20	E	GW
3	NEOSHO	HAZEN	HAZ 03	SW	SW	SE	23	28	20	E	GW
3	NEOSHO	HAZEN	31			SE	23	28	20	E	GW
3	NEOSHO	HAZEN	HAZ 09	SE	SW	SE	23	28	20	E	GW
3	NEOSHO	HYLTON (aka HILTON)	07			SE	35	28	20	E	GW
3	NEOSHO	HYLTON (aka HILTON)	06			SE	35	28	20	E	GW
3	NEOSHO	HYLTON (aka HILTON)	05			SE	35	28	20	E	GW
3	NEOSHO	HYLTON (aka HILTON)	04			SE	35	28	20	E	GW
3	NEOSHO	HYLTON (aka HILTON)	03			SE	35	28	20	E	GW
3	NEOSHO	HYLTON (aka HILTON)	02			SE	35	28	20	E	GW
3	NEOSHO	HYLTON (aka HILTON)	01			SE	35	28	20	E	GW
3	NEOSHO	HYLTON (aka HILTON)	26			SE	35	28	20	E	GW
3	NEOSHO	HYLTON (aka HILTON)	27			SE	35	28	20	E	GW
3	NEOSHO	HYLTON (aka HILTON)	23			SE	35	28	20	E	GW
3	NEOSHO	HYLTON (aka HILTON)	13			SE	35	28	20	E	GW
3	NEOSHO	HYLTON (aka HILTON)	09			SE	35	28	20	E	GW
3	NEOSHO	HYLTON (aka HILTON)	10			SE	35	28	20	E	GW
3	NEOSHO	HYLTON (aka HILTON)	25			SE	35	28	20	E	GW
3	NEOSHO	HYLTON (aka HILTON)	12			SE	35	28	20	E	GW
3	NEOSHO	HYLTON (aka HILTON)	24			SE	35	28	20	E	GW
3	NEOSHO	HYLTON (aka HILTON)	14			SE	35	28	20	E	GW
3	NEOSHO	HYLTON (aka HILTON)	15			SE	35	28	20	E	GW
3	NEOSHO	HYLTON (aka HILTON)	16			SE	35	28	20	E	GW
3	NEOSHO	HYLTON (aka HILTON)	17			SE	35	28	20	E	GW
3	NEOSHO	HYLTON (aka HILTON)	18			SE	35	28	20	E	GW
3	NEOSHO	HYLTON (aka HILTON)	19			SE	35	28	20	E	GW
3	NEOSHO	HYLTON (aka HILTON)	20			SE	35	28	20	E	GW
3	NEOSHO	HYLTON (aka HILTON)	21			SE	35	28	20	E	GW
3	NEOSHO	HYLTON (aka HILTON)	22			SE	35	28	20	E	GW
3	NEOSHO	HYLTON (aka HILTON)	11			SE	35	28	20	E	GW
3	NEOSHO	HYLTON (aka HILTON)	08			SE	35	28	20	E	GW
3	NEOSHO	PUGH (GROSDIDIER)	19			SW	36	28	20	E	GW
3	NEOSHO	PUGH (GROSDIDIER)	25			SW	36	28	20	E	GW
3	NEOSHO	PUGH (GROSDIDIER)	26			SW	36	28	20	E	GW
3	NEOSHO	PUGH (GROSDIDIER)	23			SW	36	28	20	E	GW
3	NEOSHO	PUGH (GROSDIDIER)	24			SW	36	28	20	E	GW
3	NEOSHO	PUGH (GROSDIDIER)	20			SW	36	28	20	E	GW
3	NEOSHO	PUGH (GROSDIDIER)	22			SW	36	28	20	E	GW
3	NEOSHO	PUGH (GROSDIDIER)	21			SW	36	28	20	E	GW
3	NEOSHO	PUGH (GROSDIDIER)	11			SW	36	28	20	E	GW
3	NEOSHO	PUGH (GROSDIDIER)	18			SW	36	28	20	E	GW
3	NEOSHO	PUGH (GROSDIDIER)	13			SW	36	28	20	E	GW
3	NEOSHO	PUGH (GROSDIDIER)	01			SW	36	28	20	E	GW
3	NEOSHO	PUGH (GROSDIDIER)	02			SW	36	28	20	E	GW
3	NEOSHO	PUGH (GROSDIDIER)	03			SW	36	28	20	E	GW
3	NEOSHO	PUGH (GROSDIDIER)	04			SW	36	28	20	E	GW
3	NEOSHO	PUGH (GROSDIDIER)	05			SW	36	28	20	E	GW
3	NEOSHO	PUGH (GROSDIDIER)	07			SW	36	28	20	E	GW
3	NEOSHO	PUGH (GROSDIDIER)	08			SW	36	28	20	E	GW

Priority 1 Level C Wells Requiring Action

DIST	COUNTY	LEASE NAME	WELL NO	Q-3	Q-2	Q-1	SEC	TWP	RGE	DIR	TYPE
3	NEOSHO	PUGH (GROSDIDIER)	09			SW	36	28	20	E	GW
3	NEOSHO	PUGH (GROSDIDIER)	10			SW	36	28	20	E	GW
3	NEOSHO	PUGH (GROSDIDIER)	12			SW	36	28	20	E	GW
3	NEOSHO	PUGH (GROSDIDIER)	14			SW	36	28	20	E	GW
3	NEOSHO	PUGH (GROSDIDIER)	15			SW	36	28	20	E	GW
3	NEOSHO	PUGH (GROSDIDIER)	16			SW	36	28	20	E	GW
3	NEOSHO	PUGH (GROSDIDIER)	06			SW	36	28	20	E	GW
3	NEOSHO	PUGH (GROSDIDIER)	17			SW	36	28	20	E	GW
3	NEOSHO	HOAGLAND	21	NE	NE	NE	29	28	21	E	GW
3	NEOSHO	HOAGLAND	6	SE	SE	SE	29	28	21	E	GW
3	NEOSHO	HOAGLAND	2	SW	SW	SE	29	28	21	E	GW
3	NEOSHO	HOAGLAND	5	S2	SW	SE	29	28	21	E	GW
3	NEOSHO	HOAGLAND	19	SE	SW	SW	29	28	21	E	GW
3	NEOSHO	HOAGLAND	20	SE	SE	SE	29	28	21	E	GW
3	NEOSHO	HOAGLAND	3	SE	SW	SE	29	28	21	E	GW
3	NEOSHO	VEENEMAN	3	NW	NW	NE	32	28	21	E	GW
3	NEOSHO	VEENEMAN	2	NW	NW	NE	32	28	21	E	GW
3	NEOSHO	VEENEMAN	1	NW	NW	NE	32	28	21	E	GW
3	NEOSHO	VENNEMAN	7	SE	NW	NE	32	28	21	E	GW
3	NEOSHO	VEENEMAN	5	SW	NW	NE	32	28	21	E	GW
3	NEOSHO	VENNEMAN	8	SW	NW	NE	32	28	21	E	GW
3	NEOSHO	VENNEMAN	6	SE	NW	NE	32	28	21	E	GW
3	NEOSHO	VEENEMAN	4	SW	NW	NE	32	28	21	E	GW
3	NEOSHO	RON FOWLER	F11-10	NE	SE	NW	1	29	18	E	GW
3	NEOSHO	RON FOWLER	F13-9	SE	NE	NW	1	29	18	E	GW
3	NEOSHO	FOWLER	J 17			NE	1	29	18	E	GW
3	NEOSHO	FOWLER	J 14			NE	1	29	18	E	GW
3	NEOSHO	FOWLER	J 12			NE	1	29	18	E	GW
3	NEOSHO	FOWLER	J 11			NE	1	29	18	E	GW
3	NEOSHO	FOWLER	8		E2	SW	1	29	18	E	GW
3	NEOSHO	GILDART	10	NW	NE	SW	11	30	17	E	GW
3	NEOSHO	GILDART	4	N2	S2	NW	11	30	17	E	GW
3	NEOSHO	GILDART	6	SE	SW	NW	11	30	17	E	GW
3	NEOSHO	TRABUE	4	SW	NW		13	30	18	E	GW
3	NEOSHO	COX	2	SW	SW	SE	18	30	18	E	GW
3	NEOSHO	COX	W 5		SW	SE	18	30	18	E	GW
3	NEOSHO	GLENTZER (R LECK)	A			NW	31	30	18	E	GW
3	NEOSHO	GLENTZER (R LECK)	C			NW	31	30	18	E	GW
3	NEOSHO	GLENTZER (R LECK)	B			NW	31	30	18	E	GW
3	NEOSHO	LECK (BOUSE)	1				31	30	18	E	GW
3	NEOSHO	DOWNING (not DOWNEY)	B			SW	31	30	18	E	GW
3	NEOSHO	DOWNING (not DOWNEY)	A			SW	31	30	18	E	GW
3	NEOSHO	SMITH	2	SW	SE	SW	17	30	19	E	GW
3	NEOSHO	SMITH	1	NW	NE	SW	17	30	19	E	GW
3	OSAGE	WOODWARD	5-23	SE	NE	NW	23	16	16	E	GW
3	OSAGE	PATTERSON	4-8		NW	NW	8	18	17	E	GW
3	POTTAWATOMIE	FORDHAM	1	W2	W2	SW	10	7	12	E	GW
3	WILSON	D OLSON	FP-5-25	SE	SW	NW	3	27	15	E	GW
3	WILSON	SCOTT (BUFFALO BRICK?)	A			SW	12	27	15	E	GW
3	WILSON	SCOTT (BUFFALO BRICK?)	D			SW	12	27	15	E	GW
3	WILSON	SCOTT (BUFFALO BRICK?)	B			SW	12	27	15	E	GW
3	WILSON	SCOTT (BUFFALO BRICK?)	G			SW	12	27	15	E	GW
3	WILSON	SCOTT (BUFFALO BRICK?)	F			SW	12	27	15	E	GW
3	WILSON	SCOTT (BUFFALO BRICK?)	E			SW	12	27	15	E	GW
3	WILSON	SCOTT (BUFFALO BRICK?)	C			SW	12	27	15	E	GW
3	WILSON	SHARP	2	NW	SW	NW	25	27	15	E	GW

Priority 1 Level C Wells Requiring Action

DIST	COUNTY	LEASE NAME	WELL NO	Q-3	Q-2	Q-1	SEC	TWP	RGE	DIR	TYPE
3	WILSON	SHARP	1	SW	SW	NW	25	27	15	E	GW
3	WILSON	SHARP (NAME?)	3			SE	28	27	15	E	SW
3	WILSON	SHARP (NAME?)	4			SE	28	27	15	E	SW
3	WILSON	SHARP (NAME?)	1			SE	28	27	15	E	SW
3	WILSON	SHARP (NAME?)	2			SE	28	27	15	E	SW
3	WILSON	BENJERGERDES	19-11		SE	SE	18	27	16	E	GW
3	WILSON	FAWL (BUTLER)	F		S2	NE	24	27	16	E	GW
3	WILSON	FAWL (BUTLER)	E		S2	NE	24	27	16	E	GW
3	WILSON	FAWL (BUTLER)	2	SE	SE	NE	24	27	16	E	GW
3	WILSON	FAWL (BUTLER)	B		S2	NE	24	27	16	E	GW
3	WILSON	FAWL (BUTLER)	C		S2	NE	24	27	16	E	GW
3	WILSON	FAWL (BUTLER)	D		S2	NE	24	27	16	E	GW
3	WILSON	REAVES	5	SW	NE	SE	36	27	16	E	GW
3	WILSON	REAVES	4	NW	NE	SE	36	27	16	E	GW
3	WILSON	REAVES	3	NW	NE	SE	36	27	16	E	GW
3	WILSON	REAVES	11	N2	NW	SE	36	27	16	E	GW
3	WILSON	NEIL NELSON 2	4	SW	NE	NE	36	27	16	E	GW
3	WILSON	NEIL NELSON 2	3	NW	SE	NE	36	27	16	E	GW
3	WILSON	NEIL NELSON 2	2	SW	NE	NE	36	27	16	E	GW
3	WILSON	REAVES	9	SW	NE	SE	36	27	16	E	GW
3	WILSON	NELSON B	5	NW	SE	NE	36	27	16	E	GW
3	WILSON	REAVES	10	SW	NW	SE	36	27	16	E	GW
3	WILSON	REAVES	6	NW	NE	SE	36	27	16	E	GW
3	WILSON	NEIL NELSON 2	1	NW	SE	NE	36	27	16	E	GW
3	WILSON	VILAS-28 (CAMPBELL)				SE	28	27	17	E	GW
3	WILSON	VILAS-28 (OLSON)	02	SW	SE	NW	28	27	17	E	GW
3	WILSON	VILAS-28 (CAMPBELL)				SE	28	27	17	E	GW
3	WILSON	MIKE BYERS	(BYE01)	SW	SW	SE	28	27	17	E	GW
3	WILSON	VILAS-28 (CAMPBELL)				SE	28	27	17	E	GW
3	WILSON	VILAS-28 (CAMPBELL)				SE	28	27	17	E	GW
3	WILSON	VILAS-28 (ANDERSON/NELSON)				SW	28	27	17	E	GW
3	WILSON	VILAS-28 (ANDERSON/NELSON)				SW	28	27	17	E	GW
3	WILSON	VILAS-28 (ANDERSON/NELSON)				SW	28	27	17	E	GW
3	WILSON	VILAS-28 (ANDERSON/NELSON)				SW	28	27	17	E	GW
3	WILSON	VILAS-28 (ANDERSON/NELSON)				SW	28	27	17	E	GW
3	WILSON	VILAS-28 (ANDERSON/NELSON)				SW	28	27	17	E	GW
3	WILSON	VILAS-28 (CAMPBELL)				SE	28	27	17	E	GW
3	WILSON	VILAS-28 (CAMPBELL)				SE	28	27	17	E	GW
3	WILSON	VILAS-28 (OLSON)				NW	28	27	17	E	GW
3	WILSON	VILAS-28 (NELSON)	03	E2	NE	SW	28	27	17	E	GW
3	WILSON	VILAS-28 (SPONG/WARD)				NE	28	27	17	E	GW
3	WILSON	VILAS-28 (NELSON)				SW	28	27	17	E	GW
3	WILSON	VILAS-28 (CAMPBELL)				SE	28	27	17	E	GW
3	WILSON	VILAS-28 (NELSON)				SW	28	27	17	E	GW
3	WILSON	VILAS-28 (WARD)	01	SW	SW	NE	28	27	17	E	GW
3	WILSON	VILAS-28 (NELSON)	06	NW	NE	SW	28	27	17	E	GW
3	WILSON	VILAS-28 (OLSON)	01	SE	SE	NW	28	27	17	E	GW
3	WILSON	VILAS-28 (NELSON)	05	E2	E2	SW	28	27	17	E	GW
3	WILSON	VILAS-28 (NELSON)	02	SW	SW	SW	28	27	17	E	GW
3	WILSON	VILAS-28 (CAMPBELL)				SE	28	27	17	E	GW
3	WILSON	VILAS-28 (ANDERSON/NELSON)				SW	28	27	17	E	GW
3	WILSON	VILAS-28 (ANDERSON/NELSON)				SW	28	27	17	E	GW
3	WILSON	VILAS-28 (CAMPBELL)				SE	28	27	17	E	GW
3	WILSON	VILAS-28 (SPONG/WARD)				NE	28	27	17	E	GW
3	WILSON	VILAS-28 (ANDERSON/NELSON)				SW	28	27	17	E	GW
3	WILSON	VILAS-28 (ANDERSON/NELSON)				SW	28	27	17	E	GW
3	WILSON	VILAS-28 (ANDERSON/NELSON)				SW	28	27	17	E	GW

Priority 1 Level C Wells Requiring Action

DIST	COUNTY	LEASE NAME	WELL NO	Q-3	Q-2	Q-1	SEC	TWP	RGE	DIR	TYPE
3	WILSON	VILAS-28 (NELSON)	01	SE	SE	SW	28	27	17	E	GW
3	WILSON	VILAS-28 (NELSON)	04	SW	SE	SW	28	27	17	E	GW
3	WILSON	VILAS-33 (VARNDELL)				NE	33	27	17	E	GW
3	WILSON	VILAS-33 (HANSEN)				NE	33	27	17	E	GW
3	WILSON	VILAS-33 (HANSEN/DULIN)				SE	33	27	17	E	GW
3	WILSON	VILAS-33 (MYERS)				SW	33	27	17	E	GW
3	WILSON	VILAS-33 (SHEPHERD)			W2	NW	33	27	17	E	GW
3	WILSON	VILAS-33 (BLACK)			E2	NW	33	27	17	E	GW
3	WILSON	VILAS-33 (BLACK)			E2	NW	33	27	17	E	GW
3	WILSON	VILAS-33 (BLACK)			E2	NW	33	27	17	E	GW
3	WILSON	VILAS-33 (JOHNSON)				SW	33	27	17	E	GW
3	WILSON	VILAS-33 (BLACK)			E2	NW	33	27	17	E	GW
3	WILSON	VILAS-33 (JOHNSON)				SW	33	27	17	E	GW
3	WILSON	VILAS-33 (HANSEN)				SE	33	27	17	E	GW
3	WILSON	VILAS-33 (HANSEN)				SE	33	27	17	E	GW
3	WILSON	VILAS-33 (MYERS)				SW	33	27	17	E	GW
3	WILSON	VILAS-33 (MYERS)				SW	33	27	17	E	GW
3	WILSON	VILAS-33 (MYERS)				SW	33	27	17	E	GW
3	WILSON	VILAS-33 (VARNDELL)				NE	33	27	17	E	GW
3	WILSON	VILAS-33 (MYERS)				SW	33	27	17	E	GW
3	WILSON	VILAS-33 (BLACK)			E2	NW	33	27	17	E	GW
3	WILSON	VILAS-33 (HANSEN)	01	NW	NW	SE	33	27	17	E	GW
3	WILSON	VILAS-33 (HANSEN)	03	W2	W2	SE	33	27	17	E	GW
3	WILSON	VILAS-33 (VARNDELL)				NE	33	27	17	E	GW
3	WILSON	VILAS-33 (BLACK)	06		E2	NW	33	27	17	E	GW
3	WILSON	VILAS-33 (VARNDELL)	V-3	SE	NE	NE	33	27	17	E	GW
3	WILSON	VILAS-33 (MYERS)	01	NE	SW	SW	33	27	17	E	GW
3	WILSON	VILAS-33 (MYERS)	04	E2	SW	SW	33	27	17	E	GW
3	WILSON	VILAS-33 (JOHNSON)				SW	33	27	17	E	GW
3	WILSON	VILAS-33 (MYERS)	03	N2	SE	SW	33	27	17	E	GW
3	WILSON	VILAS-33 (SHEPHERD)			W2	NW	33	27	17	E	GW
3	WILSON	VILAS-33 (JOHNSON)				SW	33	27	17	E	GW
3	WILSON	VILAS-33 (HANSEN/DULIN)				SE	33	27	17	E	GW
3	WILSON	VILAS-33 (SHEPHERD)			W2	NW	33	27	17	E	GW
3	WILSON	VILAS-33 (SHEPHERD)			W2	NW	33	27	17	E	GW
3	WILSON	VILAS-33 (HANSEN/DULIN)				NW	33	27	17	E	GW
3	WILSON	VILAS-33 (HANSEN/DULIN)				NW	33	27	17	E	GW
3	WILSON	VILAS-33 (HANSEN)				NE	33	27	17	E	GW
3	WILSON	VILAS-33 (JOHNSON)				SW	33	27	17	E	GW
3	WILSON	VILAS-33 (JOHNSON)				SW	33	27	17	E	GW
3	WILSON	VILAS-33 (MYERS)	02	E2	SE	SW	33	27	17	E	GW
3	WILSON	BLACK (not Shockley)	A		E2	NW	33	27	17	E	GW
3	WILSON	VARNDELL-CONKLIN	?			NE	33	27	17	E	GW
3	WILSON	SHEPHARD (not Shockley)	A		W2	NW	33	27	17	E	GW
3	WILSON	BLACK (not Shockley)	B		E2	NW	33	27	17	E	GW
3	WILSON	BLACK (not Shockley)	C		E2	NW	33	27	17	E	GW
3	WILSON	SHEPHARD (not Shockley)	B		W2	NW	33	27	17	E	GW
3	WILSON	HANSON-DULIN (not Shockley)	B-1905			NW	33	27	17	E	GW
3	WILSON	VARNDELL-CONKLIN	2-1981			NW	33	27	17	E	GW
3	WILSON	VILAS-33 (HANSEN)	02	E2	SW	SE	33	27	17	E	GW
3	WILSON	HANSON-DULIN (not Shockley)	A-1905			NW	33	27	17	E	GW
3	WILSON	WILSON	11-J-03			SE	11	28	13	E	GW
3	WILSON	WILSON	11-J-11			SE	11	28	13	E	GW
3	WILSON	HOLDEMAN-27	B			SE	27	28	14	E	GW
3	WILSON	HOLDEMAN-27	09		SW	SE	27	28	14	E	GW
3	WILSON	ENGSTROM	CT-4			NW	27	28	14	E	GW

Priority 1 Level C Wells Requiring Action

DIST	COUNTY	LEASE NAME	WELL NO	Q-3	Q-2	Q-1	SEC	TWP	RGE	DIR	TYPE
3	WILSON	ENGSTROM	A			NW	27	28	14	E	GW
3	WILSON	ENGSTROM	CT-1		SW	NW	27	28	14	E	GW
3	WILSON	FEDELL	B			NE	27	28	14	E	GW
3	WILSON	FEDELL	A			NE	27	28	14	E	GW
3	WILSON	FEDELL	CT-3		NW	NE	27	28	14	E	GW
3	WILSON	FEDELL	CT-2		SW	NE	27	28	14	E	GW
3	WILSON	HOLDEMAN-27	C			SW	27	28	14	E	GW
3	WILSON	HOLDEMAN-27	D			SW	27	28	14	E	GW
3	WILSON	HOLDEMAN-27	CT-12		C	C	27	28	14	E	GW
3	WILSON	HOLDEMAN-27	1-1980		SE	SE	27	28	14	E	GW
3	WILSON	HOLDEMAN-27	A			SE	27	28	14	E	GW
3	WILSON	HOLDEMAN-27	CT-13		C	SW	27	28	14	E	GW
3	WILSON	HOLDEMAN-27	CT-11		C	SE	27	28	14	E	GW
3	WILSON	HENDRICKSON	(HEN01) 1	SW	SW	NW	31	28	14	E	GW
3	WILSON	HOLDEMAN-34	WJ-7		NW	NE	34	28	14	E	GW
3	WILSON	HOLDEMAN-34	WJ-6		NW	NE	34	28	14	E	GW
3	WILSON	HOLDEMAN-34	WL-5		NW	NE	34	28	14	E	GW
3	WILSON	HOLDEMAN-34	01		NW	NE	34	28	14	E	GW
3	WILSON	HOLDEMAN-34	WK-5		NW	NE	34	28	14	E	GW
3	WILSON	HOLDEMAN-34	03		NW	NE	34	28	14	E	GW
3	WILSON	STRYKER (O'NEAL)	PJ-7		NE	NW	34	28	14	E	GW
3	WILSON	STRYKER (O'NEAL)	06		NE	NW	34	28	14	E	GW
3	WILSON	HOLDEMAN-34	WJ-5		NW	NE	34	28	14	E	GW
3	WILSON	STRYKER (O'NEAL)	PJ-8		NE	NW	34	28	14	E	GW
3	WILSON	HOLDEMAN-34	05		NW	NE	34	28	14	E	GW
3	WILSON	STRYKER (O'NEAL)	I-1		NE	NW	34	28	14	E	GW
3	WILSON	STRYKER (O'NEAL)	PI-8		SE	NW	34	28	14	E	GW
3	WILSON	STRYKER (O'NEAL)	07		NE	NW	34	28	14	E	GW
3	WILSON	HOLDEMAN-34	WI-6		SW	NE	34	28	14	E	GW
3	WILSON	HOLDEMAN-34	I-3		NW	NE	34	28	14	E	GW
3	WILSON	HOLDEMAN-34	I-2		NW	NE	34	28	14	E	GW
3	WILSON	HOLDEMAN-34	PK-5		NW	NE	34	28	14	E	GW
3	WILSON	HOLDEMAN-34	PJ-6		SW	NE	34	28	14	E	GW
3	WILSON	HOLDEMAN-34	PJ-5		SW	NE	34	28	14	E	GW
3	WILSON	HOLDEMAN-34	PL-5		NW	NE	34	28	14	E	GW
3	WILSON	HOLDEMAN-34	08		NW	NE	34	28	14	E	GW
3	WILSON	HOLDEMAN-34	06		NW	NE	34	28	14	E	GW
3	WILSON	HOLDEMAN-34	I-1		NW	NE	34	28	14	E	GW
3	WILSON	STRYKER (O'NEAL)	PI-9		NE	NW	34	28	14	E	GW
3	WILSON	HOLDEMAN-34	PI-6		NW	NE	34	28	14	E	GW
3	WILSON	HOLDEMAN-34	07		NW	NE	34	28	14	E	GW
3	WILSON	HOLDEMAN-34	PI-5		NW	NE	34	28	14	E	GW
3	WILSON	STRYKER (O'NEAL)	WI-7		SE	NW	34	28	14	E	GW
3	WILSON	STRYKER (O'NEAL)	I-2		NE	NW	34	28	14	E	GW
3	WILSON	STRYKER (O'NEAL)	01		NE	NW	34	28	14	E	GW
3	WILSON	STRYKER (O'NEAL)	02		NE	NW	34	28	14	E	GW
3	WILSON	STRYKER (O'NEAL)	03		NE	NW	34	28	14	E	GW
3	WILSON	STRYKER (O'NEAL)	05		NE	NW	34	28	14	E	GW
3	WILSON	STRYKER (O'NEAL)	I-3 (1)	NE	NE	NW	34	28	14	E	GW
3	WILSON	STRYKER (O'NEAL)	WJ-7		NE	NW	34	28	14	E	GW
3	WILSON	STRYKER (O'NEAL)	WJ-8		NE	NW	34	28	14	E	GW
3	WILSON	STRYKER (O'NEAL)	WJ-9		NE	NW	34	28	14	E	GW
3	WILSON	STRYKER (O'NEAL)	PI-7		SE	NW	34	28	14	E	GW
3	WILSON	STRYKER (O'NEAL)	04		NE	NW	34	28	14	E	GW
3	WILSON	GALLON J	16 WDW 3	SW	NW	SW	1	28	15	E	GW
3	WILSON	MIDWEST MINERALS	03	SE	NE	SE	2	28	15	E	GW

Priority 1 Level C Wells Requiring Action

DIST	COUNTY	LEASE NAME	WELL NO	Q-3	Q-2	Q-1	SEC	TWP	RGE	DIR	TYPE
3	WILSON	MIDWEST	2	SE	NE	SE	2	28	15	E	GW
3	WILSON	MIDWEST MINERALS	01	SE	NE	SE	2	28	15	E	GW
3	WILSON	MIDWEST MINERALS	04	NE	SE	SE	2	28	15	E	GW
3	WILSON	MIDWEST MINERALS	05	NE	NE	SE	2	28	15	E	GW
3	WILSON	OLSON	2			NW	12	28	16	E	GW
3	WILSON	OLSON	5	NE	SW	NW	12	28	16	E	GW
3	WILSON	OLSON	1			NW	12	28	16	E	GW
3	WILSON	OLSON	3			NW	12	28	16	E	GW
3	WILSON	OLSON	4			NW	12	28	16	E	GW
3	WILSON	ANDERSON B	35		NW	SW	3	28	17	E	GW
3	WILSON	ANDERSON	4 A	NW	NW	SW	3	28	17	E	GW
3	WILSON	VILAS-4 (McMILLEN)	1-SWD	NW	NW	SW	4	28	17	E	GW
3	WILSON	VILAS-4 (ANDERSON)	03		SW	NE	4	28	17	E	GW
3	WILSON	VILAS-4 (ANDERSON ASP)	06	SE	SE	NE	4	28	17	E	GW
3	WILSON	VILAS-4 (ANDERSON A)	08	SW	NE	NE	4	28	17	E	GW
3	WILSON	VILAS-4 (ANDERSON A)	30	SW	SE	NE	4	28	17	E	GW
3	WILSON	VILAS-4 (ANDERSON A)	03	SE	SE	NE	4	28	17	E	GW
3	WILSON	VILAS-4 (ANDERSON A)	04		SE	NE	4	28	17	E	GW
3	WILSON	VILAS-4 (ANDERSON)	26	SW	SW	NE	4	28	17	E	GW
3	WILSON	VILAS-4 (ANDERSON)	25	SW	SW	NE	4	28	17	E	GW
3	WILSON	VILAS-4 (ANDERSON)			NW	NE	4	28	17	E	GW
3	WILSON	VILAS-4 (ANDERSON)			NW	NE	4	28	17	E	GW
3	WILSON	VILAS-4 (ANDERSON)			SE	NE	4	28	17	E	GW
3	WILSON	VILAS-4 (ANDERSON)			SW	NE	4	28	17	E	GW
3	WILSON	VILAS-4 (ANDERSON)	24	NW	SW	NE	4	28	17	E	GW
3	WILSON	VILAS-4 (ANDERSON)			NW	NE	4	28	17	E	GW
3	WILSON	VILAS-4 (ANDERSON)			SW	NE	4	28	17	E	GW
3	WILSON	VILAS-4 (ANDERSON)			NE	NE	4	28	17	E	GW
3	WILSON	VILAS-4 (ANDERSON)			SE	NE	4	28	17	E	GW
3	WILSON	VILAS-4 (ANDERSON)			NE	NE	4	28	17	E	GW
3	WILSON	VILAS-4 (ANDERSON)			SW	NE	4	28	17	E	GW
3	WILSON	VILAS-4 (ANDERSON)			SW	NE	4	28	17	E	GW
3	WILSON	VILAS-4 (ANDERSON)			SW	NE	4	28	17	E	GW
3	WILSON	VILAS-4 (ANDERSON)			SW	NE	4	28	17	E	GW
3	WILSON	VILAS-4 (ANDERSON)			SW	NE	4	28	17	E	GW
3	WILSON	VILAS-4 (ANDERSON)			SW	NE	4	28	17	E	GW
3	WILSON	VILAS-4 (ANDERSON)			SW	NE	4	28	17	E	GW
3	WILSON	VILAS-4 (ANDERSON)			SW	NE	4	28	17	E	GW
3	WILSON	VILAS-4 (ANDERSON)	05		SW	NE	4	28	17	E	GW
3	WILSON	VILAS-4 (ANDERSON)			SE	NE	4	28	17	E	GW
3	WILSON	VILAS-4 (ANDERSON)			SW	NE	4	28	17	E	GW
3	WILSON	VILAS-4 (CARLSON)	01	NW	NW	NW	4	28	17	E	GW
3	WILSON	VILAS-4 (ANDERSON)			SW	NE	4	28	17	E	GW
3	WILSON	VILAS-4 (ANDERSON A)	01	SW	SE	NE	4	28	17	E	GW
3	WILSON	SOMMARS	(SOM04)			NE	9	28	17	E	GW
3	WILSON	SOMMARS	(SOM03)	SE	NE	NE	9	28	17	E	GW
3	WILSON	SOMMARS	(SOM12)	SE	NE	NE	9	28	17	E	GW
3	WILSON	SOMMARS	(SOM11)	SE	NE	NE	9	28	17	E	GW
3	WILSON	SOMMARS	(SOM10)	SE	NE	NE	9	28	17	E	GW
3	WILSON	SOMMARS	(SOM09)	SW	NE	NE	9	28	17	E	GW
3	WILSON	SOMMARS	(SOM08)	NW	NE	NE	9	28	17	E	GW
3	WILSON	SOMMARS	(SOM07)	NE	NE	NE	9	28	17	E	GW
3	WILSON	SOMMARS	(SOM06)	NE	NE	NE	9	28	17	E	GW
3	WILSON	SOMMARS	(SOM05)	SE	NE	NE	9	28	17	E	GW
3	WILSON	SOMMARS	(SOM01)	NE	SE	NE	9	28	17	E	GW
3	WILSON	SOMMARS	(SOM02)	SE	NE	NE	9	28	17	E	GW
3	WILSON	ARMSTRONG	2	SW	NE	NE	11	29	14	E	GW
3	WILSON	ARMSTRONG	3	SW	NE	NE	11	29	14	E	GW

Priority 1 Level C Wells Requiring Action

DIST	COUNTY	LEASE NAME	WELL NO	Q-3	Q-2	Q-1	SEC	TWP	RGE	DIR	TYPE
3	WILSON	E WALKER SINGLE	1	SE	NE	NE	11	29	14	E	GW
3	WILSON	KEBERT/RITCHEY (not MILLER)	MANY			SW	22	29	15	E	GW
3	WILSON	KEBERT (not MILLER)	08		NE	SW	22	29	15	E	GW
3	WILSON	KEBERT (not MILLER)	MANY			SW	22	29	15	E	GW
3	WILSON	PECK	KCAP-60	SE	NE	SE	2	29	16	E	GW
3	WILSON	PECK	KCAP-79	NW	SW	SW	2	29	16	E	GW
3	WILSON	PECK	KCAP-27	SW	SW	NE	2	29	16	E	GW
3	WILSON	PECK	KCAP-80	NE	SW	SW	2	29	16	E	GW
3	WILSON	PECK	KCAP-56	NW	NE	SE	2	29	16	E	GW
3	WILSON	PECK	KCAP-22			NE	2	29	16	E	GW
3	WILSON	PECK	KCAP-28	SW	SE	NE	2	29	16	E	GW
3	WILSON	PECK	KCAP-25	NW	SE	NE	2	29	16	E	GW
3	WILSON	PECK	KCAP-1	NE	NE	NE	2	29	16	E	GW
3	WILSON	LOUIA	1-A	SE	NE	SW	7	29	16	E	GW
3	WILSON	WILLIAMS	1-A	NW	SE	NW	7	29	16	E	GW
3	WILSON	WILES (not ESTSE)	2		NW	SW	22	29	16	E	PS
3	WILSON	SMYERS (not ESTSE)	2		SW	SW	22	29	16	E	PS
3	WILSON	SMYERS (not ESTSE)	1		SW	SW	22	29	16	E	PS
3	WILSON	CERNEY	KCAC 4	SE	SW	NW	24	29	16	E	GW
3	WILSON	CERNEY	KCAC 3	NE	SE	NW	24	29	16	E	GW
3	WILSON	CERNEY	KCAC 6	SE	SE	NW	24	29	16	E	GW
3	WILSON	ANDERSON (CERNEY/LOUIA 'B')	2			SE	27	29	16	E	GW
3	WILSON	ANDERSON (CERNEY/LOUIA 'B')	3			SE	27	29	16	E	GW
3	WILSON	ANDERSON (CERNEY/LOUIA 'B')	1			SE	27	29	16	E	GW
3	WILSON	ERBE (MAXWELL/LOUIA)	4			SE	27	29	16	E	GW
3	WILSON	ERBE (MAXWELL/LOUIA)	3			SE	27	29	16	E	GW
3	WILSON	ERBE (MAXWELL/LOUIA)	2			SE	27	29	16	E	GW
3	WILSON	ERBE (MAXWELL/LOUIA)	1			SE	27	29	16	E	GW
3	WILSON	CALLARMAN	1	SW	SW	NW	7	29	17	E	GW
3	WILSON	FRANKENBERY	9			SW	20	29	17	E	GW
3	WILSON	HAZEL ESTES	3	NE	SE	SW	30	29	17	E	GW
3	WILSON	HAZEL ESTES	7	SW	SE	SW	30	29	17	E	GW
3	WILSON	HAZEL ESTES	10	SE	SW	SW	30	29	17	E	GW
3	WILSON	HAZEL ESTES	12	NE	SW	SW	30	29	17	E	GW
3	WILSON	MONTE ERBE	D-13	SW	SW	SE	30	29	17	E	GW
3	WILSON	HAZEL ESTES	5	SW	SE	SW	30	29	17	E	GW
3	WILSON	CALLARMAN	3	NE	NW	SE	30	29	17	E	GW
3	WILSON	HAZEL ESTES	13	NE	SW	SW	30	29	17	E	GW
3	WILSON	MONTE ERBE	D-11	NW	SW	SE	30	29	17	E	GW
3	WILSON	MONTE ERBE	D-10	SW	NW	SE	30	29	17	E	GW
3	WILSON	MONTE ERBE	D-12	NW	SW	SE	30	29	17	E	GW
3	WILSON	YOUNG	3	SW	NW	NW	31	29	17	E	GW
3	WILSON	YOUNG	4	NW	NW	NW	31	29	17	E	GW
3	WILSON	VOTH	26-2	NW	NW	SW	26	30	13	E	GW
3	WILSON	VOTH	26-1	NE	NE	SW	26	30	13	E	GW
3	WILSON	SMALL	35-33	NW	SE	SE	35	30	15	E	GW
3	WILSON	CALLARMAN	04		S2	NE	3	30	16	E	GW
3	WILSON	CALLARMAN	01		SE	NE	3	30	16	E	GW
3	WILSON	CALLARMAN	02		SE	NE	3	30	16	E	GW
3	WILSON	ERBE	16	NW	NW	SE	11	30	16	E	GW
3	WILSON	ERBE	2			SE	11	30	16	E	GW
3	WILSON	NEODESHA? (now GUDDE)	B			SW	24	30	16	E	GW
3	WILSON	NEODESHA? (now GUDDE)	A			SW	24	30	16	E	GW
3	WILSON	DICKENS	2 (1980)		N2	SE	15	30	17	E	GW
3	WILSON	DICKENS	1 (1980)		N2	SE	15	30	17	E	GW
3	WILSON	GUDDE	3-13	SW	NW	NE	16	30	17	E	GW

Priority 1 Level C Wells Requiring Action

DIST	COUNTY	LEASE NAME	WELL NO	Q-3	Q-2	Q-1	SEC	TWP	RGE	DIR	TYPE
3	WOODSON	BRENNEMAN	1	NE	SE	NE	32	23	15	E	GW
3	WOODSON	SAFERITE	1	NE	W2	SE	25	23	16	E	GW
3	WOODSON	HALFMANN (not Hoffman)	1	SE	SE	SE	31	23	16	E	GW
3	WOODSON	HALFMANN (not Hoffman)	6	SE	NW	SE	31	23	16	E	GW
3	WOODSON	HALFMANN (not Hoffman)	7	NW	SW	SE	31	23	16	E	GW
3	WOODSON	VANDERMAN	1	SW	SE	NE	33	23	17	E	GW
3	WOODSON	BIRD RANCH	30	NE	NE	NE	28	24	14	E	GW
3	WOODSON	GOEBEL TRUST	25-1	NE	SW	SW	25	24	15	E	GW
3	WOODSON	BRENNEMAN	25-1	E2	W2	NW	25	24	15	E	GW
3	WOODSON	STURDIVAN	3	SE	SW	SE	18	24	16	E	GW
3	WOODSON	ALEXANDER	A1	SE	SE	SE	18	24	16	E	GW
3	WOODSON	ADAMS	27-1		SW	SE	27	24	16	E	GW
3	WOODSON	Woods Realtors	1	NW	NE	NE	5	24	17	E	GW
3	WOODSON	WYCOFF	1	SE	SE	SW	11	25	13	E	GW
3	WOODSON	ALBIN	1	SE	SW	NW	6	25	14	E	GW
3	WOODSON	TIPTON	1			SW	22	25	14	E	GW
3	WOODSON	MENTZER	D 1	SW	NW	SW	8	25	15	E	GW
3	WOODSON	CARL ALLEN (CRESS)	(ALL01)		W2	SW	27	25	17	E	GW
3	WOODSON	CARL ALLEN (CRESS)	(ALL04)		W2	SW	27	25	17	E	GW
3	WOODSON	CARL ALLEN (CRESS)	(ALL05)		W2	SW	27	25	17	E	GW
3	WOODSON	CARL ALLEN (CRESS)	(ALL02)		W2	SW	27	25	17	E	GW
3	WOODSON	CARL ALLEN (CRESS)	(ALL03)		W2	SW	27	25	17	E	GW
3	WOODSON	ZIMMERMAN	2	NE	NW	SE	29	25	17	E	GW
3	WOODSON	ZIMMERMAN	3	SW	SW	SE	29	25	17	E	GW
3	WOODSON	ZIMMERMAN	1	NE	NW	SE	29	25	17	E	GW
3	WOODSON	ZIMMERMAN	4	SW	NE	NW	32	25	17	E	GW
3	WOODSON	STATE OF KS (W&P)	6-1			NE	11	26	14	E	SW
3	WOODSON	STATE OF KS (W&P)	5-1			NE	11	26	14	E	SW
3	WOODSON	BAYLON GUESS	4	NE	SE	NW	27	26	14	E	GW
3	WOODSON	LAIDLAW P	3-SWD	NE	SE	NW	2	26	15	E	GW
3	WOODSON	LAIDLAW P	3	NE	SE	NW	2	26	15	E	GW
3	WOODSON	BAYLON GUESS	2	SW	NW	NW	31	26	15	E	GW
3	WOODSON	O'BRYAN	6	SE	NE	SE	36	26	15	E	GW
3	WOODSON	MCGREGOR	14	SW	SE	NW	16	26	16	E	GW
3	WOODSON	MCGREGOR	15	SE	SW	NW	16	26	16	E	GW
3	WOODSON	GEFFERT	6	NW	SW	NW	15	26	17	E	GW
3	WOODSON	GEFFERT	10	NW	SW	NW	15	26	17	E	GW
3	WOODSON	LADD	3	SE	SE	SW	22	26	17	E	GW
3	WOODSON	LADD	4	SW	SE	SW	22	26	17	E	GW
3	WOODSON	LADD	2	NE	NE	NW	27	26	17	E	GW
3	WOODSON	JACKSON	1	SW	SE	NE	29	26	17	E	GW
4	BARTON	ELSFELD	11	C	SE	NE	30	16	11	W	GW
4	BARTON	STEINERT	1	NW	SW	NW	2	16	15	W	GW
4	BARTON	MICHAELIS	1	SW	NW	NW	2	16	15	W	GW
4	BARTON	KEIL-STRECKER	1	NE	SE	NE	3	16	15	W	GW
4	BARTON	APEL	2	SE	SE	SW	24	19	12	W	GW
4	BARTON	BATCHMAN D	6	SW	NW	NE	18	20	12	W	GW
4	CHEYENNE	OCHSNER B	1	W2	SW	SE	30	1	41	W	GW
4	CHEYENNE	MORRIS	1-34		S2	SW	34	2	39	W	GW
4	CHEYENNE	SHAY	2-3		NW	SW	3	3	39	W	GW
4	CHEYENNE	SHAY	4-3	W2	SE	NW	3	3	39	W	GW
4	CHEYENNE	SHAY	3-3		NW	NW	3	3	39	W	GW
4	CHEYENNE	SHAY	5-3		NW	NE	3	3	39	W	GW
4	CHEYENNE	SHAY	1-3		SW	NE	3	3	39	W	GW
4	CHEYENNE	STEFFEN	1-3	NW	SE	SE	3	3	39	W	GW
4	CHEYENNE	SHERLOCK	3-4	SW	SE	NW	4	3	39	W	GW

Priority 1 Level C Wells Requiring Action

DIST	COUNTY	LEASE NAME	WELL NO	Q-3	Q-2	Q-1	SEC	TWP	RGE	DIR	TYPE
4	CHEYENNE	SHERLOCK	2-4		NW	NE	4	3	39	W	GW
4	CHEYENNE	SHERLOCK	4-4		SE	NE	4	3	39	W	GW
4	CHEYENNE	SHERLOCK	5-4	SE	SE	SE	4	3	39	W	GW
4	CHEYENNE	SHERLOCK	1-4			SE	4	3	39	W	GW
4	CHEYENNE	SOWERS	1-9		NW	SE	9	3	39	W	GW
4	CHEYENNE	STEFFEN	1-9	NE	NW	NE	9	3	39	W	GW
4	ELLIS	RICHMOND B	1	N2	NW	SE	6	11	16	W	GW
4	ELLIS	JACO	4	E2	SW	SE	6	11	17	W	GW
4	ELLIS	URIE	1	SE	SE	SW	17	12	20	W	GW
4	ELLIS	SLAUGHTER 'B'	1	SE	NE	NE	8	13	19	W	GW
4	ELLIS	ARMBRUSTER	1	SE	NE	SW	1	13	20	W	GW
4	ELLIS	JOHNSON	1	NW	SE	NW	15	13	20	W	GW
4	ELLIS	DALE GOTTSCHALK 'A'	1	NW	NW	NW	19	14	17	W	GW
4	GOVE	JACOBS A	1	NW	SW	SW	19	14	27	W	GW
4	GRAHAM	HALE	1-0212	NW	NE	NE	12	7	23	W	GW
4	GRAHAM	FARRELL	1	NE	NW	NE	29	9	22	W	GW
4	GRAHAM	ROME	1	NE	NE	NE	20	9	25	W	GW
4	GRAHAM	PFEIFER	1	SW	NW	NW	21	9	25	W	GW
4	GRAHAM	PFEIFER H	2	NE	NE	NW	27	10	25	W	GW
4	GRAHAM	PFEIFER H	1	SW	NE	NW	27	10	25	W	GW
4	NORTON	Retke	RFI #1	SE	SE	NE	16	1	24	W	GW
4	NORTON	Retke	RFI #2	SE	SE	NW	16	1	24	W	GW
4	PHILLIPS	ELBERTA	2	SE	SW	NW	20	4	19	W	GW
4	RAWLINS	REUBER	1-0821		SE	NE	21	1	32	W	GW
4	RAWLINS	KOMPUS	3		NW	NW	33	1	32	W	GW
4	RAWLINS	HUSS C	1-3622	NW	NW	SE	22	1	33	W	GW
4	RAWLINS	HOLTHUS	1	SW	SE	NE	24	1	33	W	GW
4	RAWLINS	HUSS A	1-427	NW	NW	NE	27	1	33	W	GW
4	RAWLINS	HORINEK	1		NW	NE	36	1	34	W	GW
4	RAWLINS	HORINEK	1-36		NE	NE	36	1	34	W	GW
4	ROOKS	BURTON	1	NW	NE	SE	14	7	19	W	GW
4	ROOKS	ROY	1	SE	NE	NW	13	8	20	W	GW
4	ROOKS	SCHOENTHALER	1	NW	SW	SE	31	10	19	W	GW
4	ROOKS	THOMASON OWWO	1	E2	SW	SE	17	10	20	W	GW
4	RUSSELL	BOXBERGER	2			NW	32	13	14	W	GW
4	RUSSELL	BOXBERGER A	2			NW	32	13	14	W	GW
4	RUSSELL	BOXBERGER B	1			NW	32	13	14	W	GW
4	RUSSELL	BOXBERGER A	5			NW	32	13	14	W	GW
4	RUSSELL	DUMLER	?	C	NE	SE	32	13	15	W	GW
4	RUSSELL	BOXBERGER 'B' (was UNKNOWN)	1	N2	S2	SE	36	13	15	W	GW
4	RUSSELL	BERENS "C"	1	SW	NW	NE	32	14	14	W	GW
4	RUSSELL	WARREN	1	SW	SE	NE	34	14	15	W	GW
4	SHERIDAN	Hughes	1	NE	NE	SW	21	8	27	W	GW
4	SHERIDAN	JAMISON	2	SE	SE	SE	33	9	26	W	GW
4	SHERIDAN	JAMISON	1	NW	SE	SE	33	9	26	W	GW
4	SHERIDAN	BOEGER	1	SW	SW	NW	32	9	30	W	GW
4	THOMAS	NYE	1	SE	SE	SE	36	9	32	W	GW
4	TREGO	SHUBERT B	1	NW	NE	SE	27	11	22	W	GW
4	TREGO	KING	7	NE	SW	NE	22	12	21	W	GW
4	TREGO	KING	4	SW	NE	NE	22	12	21	W	GW
4	TREGO	KING	5	NE	SW	NE	22	12	21	W	GW
4	TREGO	KING	3	SW	SE	NE	22	12	21	W	GW
4	TREGO	KING	2	NE	SE	NE	22	12	21	W	GW
4	TREGO	KING	1	SE	SE	NE	22	12	21	W	GW
4	TREGO	SCHOENTHALER	1	SW	SW	NW	28	12	21	W	GW
4	TREGO	BEATTIE (LYND?)	1	SE	NE	NW	1	12	22	W	GW

Priority 1 Level C Wells Requiring Action

DIST	COUNTY	LEASE NAME	WELL NO	Q-3	Q-2	Q-1	SEC	TWP	RGE	DIR	TYPE
4	TREGO	ANDERSON-HACKER	1		SE	NE	28	12	22	W	GW
4	TREGO	HENDRICKSON	1	NW	SE	NE	35	12	22	W	GW
4	TREGO	HLADEK	1-26	SE	NW	NW	26	12	25	W	GW
4	WALLACE	EDWIN DELVENTHAL	1	NW	NE	SE	14	13	42	W	GW
4	WALLACE	GEBHARDS	1-6	NE	NE	NE	6	15	41	W	GW

Priority 2 Wells Requiring Action

DIST	COUNTY	LEASE NAME	WELL NO	Q-3	Q-2	Q-1	SEC	TWP	RGE	DIR
1	KEARNY	GLADYS	1		C	SW	28	21	36	W
1	MORTON	R. F. CONLON	1-9		C	SE	9	31	40	W
1	WICHITA	J. RIDER	1			NE	16	19	36	W
2	COWLEY	ALLRED	2-21		E2	SW	21	31	4	E
2	COWLEY	ADAMS	22-1	SW	SW	NE	22	33	5	E
2	COWLEY	ADAMS	22-2	NE	NW	NE	22	33	5	E
2	COWLEY	GILLILAND R	13	SE	NW	SE	24	33	7	E
2	COWLEY	GILLILAND R	4	SE	SE	SE	24	33	7	E
2	COWLEY	BOSSI	1	SE	SW	SE	9	35	4	E
2	MORRIS	W E FLOYD	2	SE	SE	SE	18	16	5	E
3	ALLEN	Kramer	2-13	NE	NE	SW	13	24	17	E
3	ALLEN	Kramer	1-24	SE	NW	NW	24	24	17	E
3	ALLEN	THOHOFF	V27	NE	NE	SW	5	24	19	E
3	ALLEN	THOHOFF	9	NE	SE	SW	5	24	19	E
3	ALLEN	THOHOFF	10	NE	SE	SW	5	24	19	E
3	ALLEN	THOHOFF	V30	NW	NE	SW	5	24	19	E
3	ALLEN	THOHOFF	V33	SW	SE	NW	5	24	19	E
3	ALLEN	THOHOFF	1	SW	SE	SW	5	24	19	E
3	ALLEN	THOHOFF	2	SE	SE	SW	5	24	19	E
3	ALLEN	THOHOFF	7	SE	SE	SW	5	24	19	E
3	ALLEN	THOHOFF	11	SE	NE	SW	5	24	19	E
3	ALLEN	THOHOFF	6	SW	SE	SW	5	24	19	E
3	ALLEN	THOHOFF	V11	NE	SE	SW	5	24	19	E
3	ALLEN	THOHOFF	V19	SE	NE	SW	5	24	19	E
3	ALLEN	THOHOFF	V25	NW	NE	SW	5	24	19	E
3	ALLEN	THOHOFF	V9	NW	SE	SW	5	24	19	E
3	ALLEN	THOHOFF	V14	NW	SE	SW	5	24	19	E
3	ALLEN	THOHOFF	V17	SW	NE	SW	5	24	19	E
3	ALLEN	THOHOFF	V22	SW	NE	SW	5	24	19	E
3	ALLEN	THOHOFF	3	SW	SE	SW	5	24	19	E
3	ALLEN	THOHOFF	8	SE	SE	SW	5	24	19	E
3	ALLEN	THOHOFF	4	SW	SE	SW	5	24	19	E
3	ALLEN	BARTLETT	04		E2	SW	34	24	21	E
3	ALLEN	BARTLETT	01		E2	SW	34	24	21	E
3	ALLEN	BARTLETT	44		E2	SW	34	24	21	E
3	ALLEN	BARTLETT	46		E2	SW	34	24	21	E
3	ALLEN	BARTLETT	56		E2	SW	34	24	21	E
3	ALLEN	BARTLETT	14		E2	SW	34	24	21	E
3	ALLEN	BARTLETT	28		E2	SW	34	24	21	E
3	ALLEN	BARTLETT	16		E2	SW	34	24	21	E
3	ALLEN	BARTLETT	36		E2	SW	34	24	21	E
3	ALLEN	BARTLETT	18		E2	SW	34	24	21	E
3	ALLEN	BARTLETT	26		E2	SW	34	24	21	E
3	ALLEN	BARTLETT	06		E2	SW	34	24	21	E
3	ALLEN	BARTLETT	24		E2	SW	34	24	21	E
3	ALLEN	BARTLETT	40		E2	SW	34	24	21	E
3	ALLEN	BARTLETT	32		E2	SW	34	24	21	E
3	ALLEN	BARTLETT	54		E2	SW	34	24	21	E
3	ALLEN	BARTLETT	42		E2	SW	34	24	21	E
3	ALLEN	Casper (KRONE)	CASOW1	SE	SW	SE	29	26	18	E
3	ALLEN	Williams	WIL09	SW	SE	NE	28	26	21	E
3	ALLEN	Williams	WIL19	SW	NW	NE	28	26	21	E
3	ALLEN	Williams	WIL18	NW	SW	NE	28	26	21	E

Priority 2 Wells Requiring Action

DIST	COUNTY	LEASE NAME	WELL NO	Q-3	Q-2	Q-1	SEC	TWP	RGE	DIR
3	ALLEN	Williams	WIL17	NW	SW	NE	28	26	21	E
3	ALLEN	Williams	WIL13	SE	SE	NE	28	26	21	E
3	ALLEN	Williams	WIL10	SW	SE	NE	28	26	21	E
3	ALLEN	Williams	WIL08	NE	SW	NE	28	26	21	E
3	ALLEN	Williams	WIL07	SE	SW	NE	28	26	21	E
3	ALLEN	Williams	WIL06	NE	SW	NE	28	26	21	E
3	ALLEN	Williams	WIL03	SW	NW	NE	28	26	21	E
3	ALLEN	Williams	WIL02	SW	NW	NE	28	26	21	E
3	ALLEN	Williams	WIL01	SW	NW	NE	28	26	21	E
3	ALLEN	Williams	WIL14	SW	SE	NE	28	26	21	E
3	ALLEN	Williams	WIL11	SW	SE	NE	28	26	21	E
3	ALLEN	Williams	WIL12	SE	SE	NE	28	26	21	E
3	BOURBON	WADE	19-44	SW	SE	SW	19	23	24	E
3	BOURBON	MIANO	20-12	SW	SE	NW	20	23	24	E
3	BOURBON	SMITH	32-44	W2	SE	SE	32	23	24	E
3	BOURBON	WADE	3-22	NE	SE	NW	3	24	23	E
3	BOURBON	PARR	11-14	SE	SW	SW	11	24	23	E
3	BOURBON	HARRIS	TEP-1	SW	SW	SE	11	27	22	E
3	BOURBON	O'BRIEN	TEP-1	NE	NE	NW	14	27	22	E
3	BOURBON	O'BRIEN	TEP-3	S2	NE	NW	14	27	22	E
3	CHAUTAUQUA	BECKENHOLDT	3	NW	NW	NE	13	32	9	E
3	CHAUTAUQUA	DALE HOBART	1	NW	NW	SW	33	32	9	E
3	CHAUTAUQUA	CONTRARY	3			SE	5	32	10	E
3	CHAUTAUQUA	CONTRARY	2			SE	5	32	10	E
3	CHAUTAUQUA	CONTRARY	1			SE	5	32	10	E
3	CHAUTAUQUA	BANNING	1	E2	SE	NE	18	32	10	E
3	CHAUTAUQUA	HADEN-SNYDER	1-B	E2	SE	NW	12	33	8	E
3	CHAUTAUQUA	ALTER	KHHT-1	SW	SW	SE	22	33	13	E
3	COFFEY	LAFFERTY	31-1	NW	SW	NW	31	21	14	E
3	COFFEY	LAFFERTY	31-2	NW	NW	SW	31	21	14	E
3	COFFEY	MERRIT	8-A	NW	NW	NW	31	21	14	E
3	CRAWFORD	B. Augustine	AUG02	NE	NE	NE	34	28	22	E
3	CRAWFORD	B. Augustine	AUG03	NW	NE	NE	34	28	22	E
3	CRAWFORD	B. Augustine	AUG01	SW	NW	NW	35	28	22	E
3	CRAWFORD	NEIBAUM (Britton Trust?)	BRITTO	NW	NE	NE	2	31	21	E
3	DOUGLAS	Thrasher	02	SE	SW	SW	25	13	20	E
3	DOUGLAS	Thrasher	10	SE	SE	SW	25	13	20	E
3	DOUGLAS	Thrasher	03	SE	SW	SW	25	13	20	E
3	DOUGLAS	Thrasher	01	SW	SE	SW	25	13	20	E
3	DOUGLAS	Thrasher	06	SW	SE	SW	25	13	20	E
3	DOUGLAS	Thrasher	07	SW	SE	SW	25	13	20	E
3	DOUGLAS	Thrasher	08	SE	SE	SW	25	13	20	E
3	DOUGLAS	Thrasher	09	SE	SE	SW	25	13	20	E
3	DOUGLAS	Thrasher	1-5	SW	SE	SW	25	13	20	E
3	DOUGLAS	Thrasher	04	SW	SE	SW	25	13	20	E
3	DOUGLAS	WERTS	1	SE	SE	SW	6	14	21	E
3	DOUGLAS	WERTS	2	SE	SE	SW	6	14	21	E
3	DOUGLAS	WERTS	3	SW	SE	SW	6	14	21	E
3	DOUGLAS	WERTS	4	SW	SE	SW	6	14	21	E
3	DOUGLAS	WERTS	8	SW	SE	SW	6	14	21	E
3	DOUGLAS	Werts	7	SE	SW	SW	6	14	21	E
3	DOUGLAS	Werts	9	SW	SE	SW	6	14	21	E
3	DOUGLAS	WERTS	5	SE	SW	SW	6	14	21	E

Priority 2 Wells Requiring Action

DIST	COUNTY	LEASE NAME	WELL NO	Q-3	Q-2	Q-1	SEC	TWP	RGE	DIR
3	DOUGLAS	Werts	10	SW	SE	SW	6	14	21	E
3	DOUGLAS	Werts	I-6	SW	SE	SW	6	14	21	E
3	ELK	DAVID DENTON	DD16-2	SW	SE	SW	16	30	11	E
3	ELK	DAVID DENTON	DD16-3	NW	SE	SW	16	30	11	E
3	ELK	DAVID DENTON	DD16-4	NE	SW	SW	16	30	11	E
3	ELK	DAVID DENTON	DD16-8		NW	SE	16	30	11	E
3	ELK	DENIS BRYAN	DB19-3	E2	SE	NE	19	30	11	E
3	FRANKLIN	FEAGAN	2	NE	SE	NE	2	16	20	E
3	FRANKLIN	FEAGAN	1	SE	SE	NE	2	16	20	E
3	FRANKLIN	ANDERSON	3	NE	SE	SE	25	17	20	E
3	FRANKLIN	SHORT	41-32		NE	NE	32	18	20	E
3	JOHNSON	Jim Russell	12	E2	NE	NW	10	14	22	E
3	JOHNSON	Jim Russell	I-10	SE	NE	NW	10	14	22	E
3	JOHNSON	Jim Russell D	I-27	SW	NW	NE	10	14	22	E
3	JOHNSON	Jim Russell	I-32	SE	NE	NW	10	14	22	E
3	JOHNSON	Jim Russell	10	NE	SE	SW	10	14	22	E
3	JOHNSON	AGNEW	1	NW	SW	SW	12	15	24	E
3	JOHNSON	AGNEW	1A	NW	SW	SW	12	15	24	E
3	LABETTE	MANNERS	2	S2	SE	SW	2	31	20	E
3	LABETTE	MANNERS	4	NW	SE	SE	25	31	20	E
3	LABETTE	MANNERS	5	NW	SE	SE	25	31	20	E
3	LABETTE	MANNERS	2	SW	NE	NE	36	31	20	E
3	LABETTE	MANNERS EAST	1B	SE	NE	SW	28	31	21	E
3	LABETTE	MANNERS EAST	3	SW	SE	NE	28	31	21	E
3	LABETTE	MANNERS EAST	2	SW	NE	NE	28	31	21	E
3	LABETTE	MANNERS EAST	1	NW	NE	NE	28	31	21	E
3	LABETTE	MANNERS EAST	4	NW	SE	NE	28	31	21	E
3	LABETTE	MANNERS	4A	NE	SW	SW	30	31	21	E
3	LABETTE	MANNERS	9A	SW	NW	NW	31	31	21	E
3	LABETTE	MANNERS	1	SE	NW	NW	31	31	21	E
3	LABETTE	BURRIS (not BEEBE)	7			NE	33	32	18	E
3	LABETTE	BURRIS (not BEEBE)	9			NE	33	32	18	E
3	LABETTE	BURRIS (not BEEBE)	8			NE	33	32	18	E
3	LABETTE	MYERS/HAYDEN	8				28	32	19	E
3	LABETTE	MYERS/HAYDEN	15				28	32	19	E
3	LABETTE	MYERS/HAYDEN	16				28	32	19	E
3	LABETTE	MYERS/HAYDEN	17				28	32	19	E
3	LABETTE	MYERS/HAYDEN	18				28	32	19	E
3	LABETTE	MYERS/HAYDEN	19				28	32	19	E
3	LABETTE	MYERS/HAYDEN	6				28	32	19	E
3	LABETTE	MYERS/HAYDEN	21				28	32	19	E
3	LABETTE	MYERS/HAYDEN	12				28	32	19	E
3	LABETTE	MYERS/HAYDEN	20				28	32	19	E
3	LABETTE	MYERS/HAYDEN	4				28	32	19	E
3	LABETTE	MYERS/HAYDEN	1				28	32	19	E
3	LABETTE	MYERS/HAYDEN	14				28	32	19	E
3	LABETTE	MYERS/HAYDEN	3				28	32	19	E
3	LABETTE	MYERS/HAYDEN	13				28	32	19	E
3	LABETTE	MYERS/HAYDEN	5				28	32	19	E
3	LABETTE	MYERS/HAYDEN	7				28	32	19	E
3	LABETTE	MYERS/HAYDEN	11				28	32	19	E
3	LABETTE	MYERS/HAYDEN	9				28	32	19	E
3	LABETTE	MYERS/HAYDEN	10				28	32	19	E

Priority 2 Wells Requiring Action

DIST	COUNTY	LEASE NAME	WELL NO	Q-3	Q-2	Q-1	SEC	TWP	RGE	DIR
3	LABETTE	MYERS/HAYDEN	2				28	32	19	E
3	LABETTE	RUTTGEN	1B	W2	E2	NE	12	33	17	E
3	LABETTE	VAN ORSDALL (not COTTEN L)	(COT03)	SE	SW	NW	25	33	17	E
3	LABETTE	GARY McNICKLE	(MCN002)		S2	SW	16	33	18	E
3	LABETTE	WEIL	2	SW	NE	SW	17	33	19	E
3	LABETTE	BOGLE	2			NE	35	34	20	E
3	LABETTE	BOGLE	1			NE	35	34	20	E
3	LINN	Piper	PIP51	NW	SW	NE	27	19	22	E
3	LINN	Piper	PIP50	SW	SW	NE	27	19	22	E
3	LINN	Piper	PIP47	NW	SW	NE	27	19	22	E
3	LINN	Piper	PIP48	NW	SW	NE	27	19	22	E
3	LINN	Piper	PIP43	SW	NW	NE	27	19	22	E
3	LINN	Piper	PIP46	NW	SW	NE	27	19	22	E
3	LINN	Piper	PIP40	SW	NW	NE	27	19	22	E
3	LINN	Piper	PIP41	SW	NW	NE	27	19	22	E
3	LINN	Piper	PIP45	NE	SW	NE	27	19	22	E
3	LINN	Piper	PIP44	NW	SW	NE	27	19	22	E
3	LINN	Piper	PIP49	SW	SW	NE	27	19	22	E
3	LINN	Piper	PIP17	SW	NE	NE	27	19	22	E
3	LINN	Piper	PIP21	SE	NW	NE	27	19	22	E
3	LINN	Piper	PIP29	SW	NE	NE	27	19	22	E
3	LINN	Piper	PIP11	NW	NE	NE	27	19	22	E
3	LINN	Piper	PIP13	SW	NE	NE	27	19	22	E
3	LINN	Piper	PIP16	NW	NE	NE	27	19	22	E
3	LINN	Piper	PIP20	NE	NW	NE	27	19	22	E
3	LINN	Piper	PIP25	SW	NE	NE	27	19	22	E
3	LINN	Piper	PIP26	NW	SE	NE	27	19	22	E
3	LINN	Piper	PIP08	SE	NE	NE	27	19	22	E
3	LINN	Piper	PIP28	NE	SW	NE	27	19	22	E
3	LINN	Piper	PIP07	NE	NE	NE	27	19	22	E
3	LINN	Piper	PIP30	NE	SW	NE	27	19	22	E
3	LINN	Piper	PIP31	NE	SW	NE	27	19	22	E
3	LINN	Piper	PIP32	SE	NW	NE	27	19	22	E
3	LINN	Piper	PIP33	SE	NW	NE	27	19	22	E
3	LINN	Piper	PIP34	SE	NW	NE	27	19	22	E
3	LINN	Piper	PIP36	NE	SW	NE	27	19	22	E
3	LINN	Piper	PIP38	NW	SW	NE	27	19	22	E
3	LINN	Piper	PIP27	NW	SE	NE	27	19	22	E
3	LINN	Piper	PIP09	NE	NE	NE	27	19	22	E
3	LINN	Piper	PIP39	SE	NW	NE	27	19	22	E
3	LINN	Piper	PIP01	NW	NE	NE	27	19	22	E
3	LINN	Piper	PIP02	NW	NE	NE	27	19	22	E
3	LINN	Piper	PIP03	NE	NE	NE	27	19	22	E
3	LINN	Piper	PIP04	NE	NE	NE	27	19	22	E
3	LINN	Piper	PIP06	NE	NE	NE	27	19	22	E
3	LINN	DAY	DAY15	SE	SW	SW	28	19	22	E
3	LINN	DAY	DAY11	SW	SW	SW	28	19	22	E
3	LINN	Day	DAY22	SW	SE	SW	28	19	22	E
3	LINN	Diehm	DIE02		SE	NW	33	19	22	E
3	LINN	Diehm	DIE04		SW	NW	33	19	22	E
3	LINN	Diehm	DIE05		SW	NW	33	19	22	E
3	LINN	Diehm	DIE06		SE	NW	33	19	22	E
3	LINN	Diehm	DIE07		SW	NW	33	19	22	E

Priority 2 Wells Requiring Action

DIST	COUNTY	LEASE NAME	WELL NO	Q-3	Q-2	Q-1	SEC	TWP	RGE	DIR
3	LINN	Day	DAY07	NW	NW	NW	33	19	22	E
3	LINN	MILLER	11-36	NW	NW	NW	36	19	22	E
3	LINN	BROWN	24-27	W2	SE	SW	27	21	22	E
3	LINN	MCGREW	23-20		N2	SW	20	21	23	E
3	LINN	MCGREW	43-20	W2	NE	SE	20	21	23	E
3	LINN	MCGREW	34-20	SW	SW	SE	20	21	23	E
3	LINN	PETTIT	29-34	SE	SW	SE	29	22	23	E
3	LINN	ROWLEY	32-31	SW	NW	NE	32	22	24	E
3	LINN	WILSON	12-43	SE	NE	SE	12	23	22	E
3	MIAMI	HOPPE-16-24-	34-13	NW	NE	SE	13	16	24	E
3	MIAMI	HOPPE-16-24-	48-13	SE	NE	SE	13	16	24	E
3	MIAMI	HOPPE-16-24-	47-13	SW	NE	SE	13	16	24	E
3	MIAMI	BRUGGER	51-13-	NE	SW	SE	13	16	24	E
3	MIAMI	BRUGGER	49-13-	NE	SE	SE	13	16	24	E
3	MIAMI	BRUGGER	50-13-	NW	SE	SE	13	16	24	E
3	MIAMI	BRUGGER	64-13-	SE	SE	SE	13	16	24	E
3	MIAMI	BRUGGER	63-13-	SW	SE	SE	13	16	24	E
3	MIAMI	BRUGGER	62-13-	SE	SW	SE	13	16	24	E
3	MIAMI	DEER-16-24	16-13-	SE	NE	NE	13	16	24	E
3	MIAMI	RAY-16-24	46-13	SE	NW	SE	13	16	24	E
3	MIAMI	RAY-16-24	32-13	SE	SE	NE	13	16	24	E
3	MIAMI	DEER-16-24	1-13-	NE	NE	NE	13	16	24	E
3	MIAMI	RAY-16-24	45-13	SW	NW	SE	13	16	24	E
3	MIAMI	RAY-16-24	35-13	NE	NW	SE	13	16	24	E
3	MIAMI	DEER-16-24	15-13-	W2	NE	NE	13	16	24	E
3	MIAMI	RAY-16-24	30-13	SE	SW	NE	13	16	24	E
3	MIAMI	RAY-16-24	31-13		S2	NE	13	16	24	E
3	MIAMI	RAY-16-24	36-13	NW	NW	SE	13	16	24	E
3	MIAMI	NORRIS-16-24	48-24	SE	NE	SE	24	16	24	E
3	MIAMI	NORRIS-16-24	34-24	NW	NE	SE	24	16	24	E
3	MIAMI	CUTSHAW-16-24	62-24-	SE	SW	SE	24	16	24	E
3	MIAMI	DEER-16-25	27B-18-	SE	SE	NW	18	16	25	E
3	MIAMI	DEER-16-25	12-18-	SE	NE	NW	18	16	25	E
3	MIAMI	DEER-16-25	23A-18-	NE	SW	NW	18	16	25	E
3	MIAMI	DEER-16-25	22-18-	NW	SE	NW	18	16	25	E
3	MIAMI	DEER-16-25	9-18-	SW	NW	NW	18	16	25	E
3	MIAMI	DEER-16-25	26-18-	SE	SW	NW	18	16	25	E
3	MIAMI	DEER-16-25	25-18-	SW	SW	NW	18	16	25	E
3	MIAMI	DEER-16-25	10-18-	SE	NW	NW	18	16	25	E
3	MIAMI	DEER-16-25	28-18-	SW	SE	NW	18	16	25	E
3	MIAMI	DEER-16-25	7-18-	NE	NW	NW	18	16	25	E
3	MIAMI	DEER-16-25	24-18-	NW	SW	NW	18	16	25	E
3	MIAMI	DEER-16-25	20-18-	NE	SE	NW	18	16	25	E
3	MIAMI	DEER-16-25	8-18-	NW	NW	NW	18	16	25	E
3	MIAMI	DEER-16-25	27A-18-	SE	SE	NW	18	16	25	E
3	MIAMI	DEER-16-25	5-18-	NE	NE	NW	18	16	25	E
3	MIAMI	DEER-16-25	23-18-	NE	SW	NW	18	16	25	E
3	MIAMI	DEER-16-25	6-18-	NW	NE	NW	18	16	25	E
3	MIAMI	DEER-16-25	11-18-	SW	NE	NW	18	16	25	E
3	MIAMI	ROBERT PLAYER	FONTUS 1	SE	NE	NW	13	17	21	E
3	MIAMI	ROBERT PLAYER	FONTUS 2	NE	NE	NW	13	17	21	E
3	MIAMI	ROBERT PLAYER	FONTUS 3	SE	NE	NW	13	17	21	E
3	MIAMI	JAMES PLAYER-13	FONTUS 1	SW	SE	NE	13	17	21	E

Priority 2 Wells Requiring Action

DIST	COUNTY	LEASE NAME	WELL NO	Q-3	Q-2	Q-1	SEC	TWP	RGE	DIR
3	MIAMI	JAMES PLAYER-13	FONTUS 3	SE	SE	NE	13	17	21	E
3	MIAMI	JAMES PLAYER-18	FONTUS 2	NW	SW	SW	18	17	22	E
3	MIAMI	Schuknecht	V-4	NW	SW	NW	20	17	23	E
3	MIAMI	Schuknecht	V-3	NW	SW	NW	20	17	23	E
3	MIAMI	Schuknecht	V-2	NW	SW	NW	20	17	23	E
3	MIAMI	SCHUKNECKT	21	NW	NE	NW	20	17	23	E
3	MIAMI	SCHUKNECKT	20	NW	NE	NW	20	17	23	E
3	MIAMI	Schuknecht	V-1	NW	SW	NW	20	17	23	E
3	MIAMI	Schuknecht	I-1	NW	SW	NW	20	17	23	E
3	MIAMI	Richardson	V11	SW	NW	SE	23	18	21	E
3	MIAMI	Richardson	V12	SE	NW	SE	23	18	21	E
3	MIAMI	Richardson	V2	NW	NW	SE	23	18	21	E
3	MIAMI	Richardson	V3	NE	NW	SE	23	18	21	E
3	MIAMI	Richardson	V10	SW	NW	SE	23	18	21	E
3	MIAMI	Schoof	4	SE	SE	NW	26	18	22	E
3	MIAMI	Schoof	3	SE	SE	NW	26	18	22	E
3	MIAMI	Schoof	2	SE	SE	NW	26	18	22	E
3	MIAMI	Schoof	17	NE	NE	SW	26	18	22	E
3	MIAMI	Schoof	5	NE	SE	NW	26	18	22	E
3	MIAMI	Schoof	6	NE	SE	NW	26	18	22	E
3	MIAMI	Schoof	18	NE	NE	SW	26	18	22	E
3	MIAMI	Schoof	1	SE	SE	NW	26	18	22	E
3	MIAMI	PROTHE	43-1	NE	NE	SE	1	18	23	E
3	MIAMI	MEDLIN	23-20	SW	NE	SW	20	18	23	E
3	MIAMI	MEDLIN	34-20	SW	SW	SE	20	18	23	E
3	MIAMI	MENEFFEE	22-2	SE	SE	NW	2	18	24	E
3	MIAMI	PROTHE	21-3	NE	NE	NW	3	18	24	E
3	MIAMI	PROTHE	22-3	SE	SE	NW	3	18	24	E
3	MIAMI	PROTHE	24-3	NE	SE	SW	3	18	24	E
3	MIAMI	VOHS	32-3	NW	SW	NE	3	18	24	E
3	MIAMI	PROTHE	41-4	NW	SE	NE	4	18	24	E
3	MIAMI	MCFARLANE	44-4	SE	SE	SE	4	18	24	E
3	MIAMI	CLAUSEN	24-6	SW	SE	SW	6	18	24	E
3	MIAMI	CLAUSEN	23-6	NE	NE	SW	6	18	24	E
3	MIAMI	PECKMAN	34-6	SW	SW	SE	6	18	24	E
3	MIAMI	PECKMAN	44-6	SE	SE	SE	6	18	24	E
3	MIAMI	PECKMAN	44-7	SE	SE	SE	7	18	24	E
3	MIAMI	PECKMAN	31-7	SW	NW	NE	7	18	24	E
3	MIAMI	PECKMAN	23-7	SW	NE	SW	7	18	24	E
3	MIAMI	PECKMAN	42-7	SE	SE	NE	7	18	24	E
3	MIAMI	PECKMAN ANGUS	41-7	SW	NE	NE	7	18	24	E
3	MIAMI	PECKMAN ANGUS	32-7 WD	S2	SW	NE	7	18	24	E
3	MIAMI	PROTHE	12-7	SE	SW	NW	7	18	24	E
3	MIAMI	PECKMAN	34-7	SW	SW	SE	7	18	24	E
3	MIAMI	PECKMAN	33-7	SW	NW	SE	7	18	24	E
3	MIAMI	PECKMAN ANGUS	32-7	SE	SW	NE	7	18	24	E
3	MIAMI	PECKMAN	11-8	SW	NW	NW	8	18	24	E
3	MIAMI	PECKMAN	23-8	SE	NE	SW	8	18	24	E
3	MIAMI	PECKMAN	12-8	SW	SW	NW	8	18	24	E
3	MIAMI	PECKMAN	22-8	SE	SE	NW	8	18	24	E
3	MIAMI	OBERHEIDE	14-8	NE	SW	SW	8	18	24	E
3	MIAMI	PECKMAN	11-17	SE	NW	NW	17	18	24	E
3	MIAMI	PECKMAN	41-18	SW	NE	NE	18	18	24	E

Priority 2 Wells Requiring Action

DIST	COUNTY	LEASE NAME	WELL NO	Q-3	Q-2	Q-1	SEC	TWP	RGE	DIR
3	MIAMI	PECKMAN	21-18	SE	NE	NW	18	18	24	E
3	MIAMI	GOLLADAY	43-1	E2	NE	SE	1	19	22	E
3	MIAMI	HARRINGTON	42-1	NE	SE	NE	1	19	22	E
3	MIAMI	GOLLADAY	12-6	SW	SE	NW	6	19	23	E
3	MIAMI	GOLLADAY (not GALLADAY)	12-6	SE	SW	NW	6	19	23	E
3	MONTGOMERY	COX	6	NW	NE	NE	15	31	17	E
3	MONTGOMERY	BILL HEAPE	1C	NE	NE	SW	2	32	15	E
3	MONTGOMERY	GULLICK	2		W2	SE	23	33	14	E
3	MONTGOMERY	GULLICK	1		W2	SE	23	33	14	E
3	MONTGOMERY	GULLICK	5		W2	SE	23	33	14	E
3	MONTGOMERY	GULLICK	3		W2	SE	23	33	14	E
3	MONTGOMERY	GULLICK	4		W2	SE	23	33	14	E
3	MONTGOMERY	GULLICK	1-I		W2	SE	23	33	14	E
3	MONTGOMERY	BARRETT	KHHZ 1	NE	SW	NE	2	34	13	E
3	MONTGOMERY	LALAG	6-34-20			S2	20	34	14	E
3	MONTGOMERY	LALAG	5-34-20			S2	20	34	14	E
3	MONTGOMERY	LALAG	5-24-20			S2	20	34	14	E
3	MONTGOMERY	LALAG	4-24-20			S2	20	34	14	E
3	MONTGOMERY	LALAG	6-24-20			S2	20	34	14	E
3	MONTGOMERY	LALAG	7-24-20			S2	20	34	14	E
3	MONTGOMERY	BARNETT	3-21-29			NW	29	34	14	E
3	MONTGOMERY	BARNETT	1-21-29			NW	29	34	14	E
3	MONTGOMERY	BARNETT	2-31-29			NE	29	34	14	E
3	MONTGOMERY	BARNETT	21-29			NW	29	34	14	E
3	MONTGOMERY	BARNETT	2-21-29			NW	29	34	14	E
3	MONTGOMERY	BARNETT	7-21-29			N2	29	34	14	E
3	MONTGOMERY	BARNETT	5-31-29			NE	29	34	14	E
3	MONTGOMERY	BARNETT	2-11-29			NW	29	34	14	E
3	MONTGOMERY	BARNETT	8-21-29			N2	29	34	14	E
3	MONTGOMERY	BARNETT	6-21-29			NW	29	34	14	E
3	MONTGOMERY	BARNETT	21-29-B			NW	29	34	14	E
3	MONTGOMERY	BARNETT	31-29			NE	29	34	14	E
3	MONTGOMERY	BARNETT	1-41-29			NE	29	34	14	E
3	MONTGOMERY	BARNETT	1-31-29			NE	29	34	14	E
3	MONTGOMERY	BARNETT	3-31-29			NE	29	34	14	E
3	MONTGOMERY	BARNETT	4-21-29			NW	29	34	14	E
3	MONTGOMERY	BARNETT	5-21-29			NW	29	34	14	E
3	MONTGOMERY	BARNETT	6-31-29			NE	29	34	14	E
3	MONTGOMERY	BARNETT	2-41-29			NE	29	34	14	E
3	MONTGOMERY	BARNETT	7-31-29			NE	29	34	14	E
3	MONTGOMERY	ALDERMAN	1	NE	NW	SE	1	35	15	E
3	NEOSHO	GREVE (NOT GREENE)	2		SW	SW	4	27	19	E
3	NEOSHO	GREVE (NOT GREENE)	1		NW	SW	4	27	19	E
3	NEOSHO	MEYER (ALMA)	MSG 2	SW	SE	SW	34	27	19	E
3	NEOSHO	CORBETT	COR11	NW	SE	NW	18	27	20	E
3	NEOSHO	CORBETT	COR05	SW	SE	NW	18	27	20	E
3	NEOSHO	CORBETT	COR04	SE	SW	NW	18	27	20	E
3	NEOSHO	CORBETT	COR03	SE	SW	NW	18	27	20	E
3	NEOSHO	CORBETT	COR01	SW	SW	NW	18	27	20	E
3	NEOSHO	CORBETT	COR09	SW	SE	NW	18	27	20	E
3	NEOSHO	CORBETT	COR13	NE	SE	NW	18	27	20	E
3	NEOSHO	CORBETT	COR12	NE	SE	NW	18	27	20	E
3	NEOSHO	CORBETT	COR06	SW	SE	NW	18	27	20	E

Priority 2 Wells Requiring Action

DIST	COUNTY	LEASE NAME	WELL NO	Q-3	Q-2	Q-1	SEC	TWP	RGE	DIR
3	NEOSHO	CORBETT	COR08	NW	SE	NW	18	27	20	E
3	NEOSHO	CORBETT	COR02	SE	SW	NW	18	27	20	E
3	NEOSHO	CORBETT	COR14	NE	SE	NW	18	27	20	E
3	NEOSHO	CORBETT	COR15	NE	SE	NW	18	27	20	E
3	NEOSHO	FLOTTMAN	23 (3)	SE	SE	NE	15	28	18	E
3	NEOSHO	FLOTTMAN	1		SE	NE	15	28	18	E
3	NEOSHO	FLOTTMAN	2	SE	SE	NE	15	28	18	E
3	NEOSHO	FLOTTMAN	4	SW	SE	NE	15	28	18	E
3	NEOSHO	FLOTTMAN	5	SW	SE	NE	15	28	18	E
3	NEOSHO	FLOTTMAN	6	SW	SE	NE	15	28	18	E
3	NEOSHO	FLOTTMAN	7	NE	SE	NE	15	28	18	E
3	NEOSHO	DUGAN	1				15	28	19	E
3	OSAGE	GRAY	4-12		NW	NW	12	17	16	E
3	OSAGE	GRAY	6-12		SE	NW	12	17	16	E
3	WILSON	CLAY BRAMAN	03		E2	NW	6	27	16	E
3	WILSON	CLAY BRAMAN	02		E2	NW	6	27	16	E
3	WILSON	CLAY BRAMAN	04		E2	NW	6	27	16	E
3	WILSON	CLAY BRAMAN	05		E2	NW	6	27	16	E
3	WILSON	CLAY BRAMAN	11		E2	NW	6	27	16	E
3	WILSON	CLAY BRAMAN	10		E2	NW	6	27	16	E
3	WILSON	CLAY BRAMAN	09		E2	NW	6	27	16	E
3	WILSON	CLAY BRAMAN	06		E2	NW	6	27	16	E
3	WILSON	CLAY BRAMAN	01		E2	NW	6	27	16	E
3	WILSON	CLAY BRAMAN	07		E2	NW	6	27	16	E
3	WILSON	CLAY BRAMAN	12		E2	NW	6	27	16	E
3	WILSON	CLAY BRAMAN	08		E2	NW	6	27	16	E
3	WILSON	RAEBURN NELSON	(NEL01)	SW	SE	SW	21	27	17	E
3	WILSON	MILLER (O'CONNOR)	1		NE	NE	14	28	16	E
3	WILSON	MILLER (O'CONNOR)	2		NW	NE	14	28	16	E
3	WILSON	MILLER (O'CONNOR)	3		NW	NE	14	28	16	E
3	WILSON	MILLER (O'CONNOR)	4		NW	NE	14	28	16	E
3	WILSON	HICKS DWYANE	1-20	NW	NW	NE	20	30	16	E
3	WOODSON	STOCKEBRAND	2-6		SE	SW	29	23	15	E
3	WOODSON	STOCKEBRAND	4-1	N2	N2	S2	4	24	15	E
3	WOODSON	SPECHT	18-1			SW	18	24	17	E
3	WOODSON	WEBER	18-1	SE	NW	NW	18	24	17	E
3	WOODSON	Laidlaw	LAI06	SW	NE	NE	2	26	15	E
3	WOODSON	Laidlaw	LAI09	NE	NE	NE	2	26	15	E
3	WOODSON	Laidlaw	LAI08	NW	NE	NE	2	26	15	E
3	WOODSON	Laidlaw	LAI10	SE	NE	NE	2	26	15	E
3	WOODSON	Laidlaw	LAI02	SE	NE	NE	2	26	15	E
3	WOODSON	Laidlaw	LAI05	SW	NE	NE	2	26	15	E
3	WOODSON	Laidlaw	LAI07	NW	NE	NE	2	26	15	E
3	WOODSON	Laidlaw	LAI01	SE	NE	NE	2	26	15	E
4	GRAHAM	CLARK TWIN	1	N2	SE	SW	4	9	21	W
4	GRAHAM	CLARK	1	N2	SE	SW	4	9	21	W

Recently Added - FY16 through Present (Legal Staff License Review)

DIST	COUNTY	LEASE NAME	WELL NO	Q-3	Q-2	Q-1	SEC	TWP	RNG	DIR	PRI	LEVEL	TYPE	ADD DATE
1	BARBER	FRAME A	2	NE	SW	NE	3	30	13	W	1	C	GW	06/03/2016
1	BARBER	MCCULLOUGH OWWO	1	NW	NE	NW	20	33	12	W	1	B	GW	07/26/2016
1	BARBER	SMITH A	2	NW	NW	NE	20	33	12	W	1	B	GW	08/03/2016
1	BARBER	ANGELL	6	NE	SW	NW	1	33	14	W	1	C	GW	02/15/2016
1	BARBER	ANGEL	1	C	NE	SE	2	33	14	W	1	C	GW	12/07/2015
1	BARBER	ANGEL	2	C	SW	SE	2	33	14	W	1	C	GW	12/07/2015
1	BARBER	ANGEL	3		SE	SE	2	33	14	W	1	C	GW	12/07/2015
1	BARBER	ANGEL	4	E2	W2	SE	2	33	14	W	1	C	GW	12/07/2015
1	BARBER	ANGEL	5	SW	SW	SE	2	33	14	W	1	C	GW	12/07/2015
1	BARBER	SHELLHAMMER (NORMAN)	1	SE	SE	SE	11	34	10	W	1	C	GW	05/06/2016
1	BARBER	GRICE	1-5	S2	NW	SE	5	34	12	W	1	C	GW	03/23/2016
1	BARBER	STERNBERGER	1	NE	NE	SW	1	35	14	W	1	B	GW	05/10/2016
1	CLARK	BERRYMAN A	1	NW	SW	NE	22	31	21	W	1	C	GW	05/24/2016
1	CLARK	ROBERTS	1	E2	SE	SW	10	34	22	W	1	B	GW	08/02/2016
1	COMANCHE	MERRILL	1-11	E2	W2	SE	11	34	16	W	1	B	GW	04/19/2016
1	HODGEMAN	GOEBEL OWWO	T-1		NW	NE	1	22	24	W	1	C	GW	03/23/2016
1	LANE	PARR	27-1	NE	SE	SW	27	16	27	W	1	C	GW	08/01/2016
1	LANE	PARR	28-1	SW	SE	SE	28	16	27	W	1	C	GW	08/01/2016
1	NESS	IRVIN TRUST 'HE'	1-13	NW	SW	NE	13	16	21	W	1	C	GW	06/07/2016
1	NESS	PUGH	1	SE	NE	NW	14	16	21	W	1	C	GW	06/15/2016
1	PAWNEE	FROETSCHNER	1-22	SW	SW	SW	22	22	17	W	1	C	GW	06/03/2016
1	PRATT	WOOD	2	NE	NE	NE	18	26	15	W	1	C	GW	07/01/2016
1	PRATT	STUDER A	3	SE	SE	NW	9	27	12	W	1	C	GW	06/24/2016
1	PRATT	STUDER A	4	NE	SW	NW	9	27	12	W	1	C	GW	06/24/2016
1	PRATT	STUDER	1-A	NE	NE	NW	9	27	12	W	1	C	GW	06/24/2016
1	PRATT	STUDER	2-A	W2	E2	NW	9	27	12	W	1	C	GW	06/24/2016
1	PRATT	BAKER-2	2	SW	SE	NW	21	28	15	W	1	B	GW	05/19/2016
1	SEWARD	VIRGINIA LEE	1	SW	NW	NE	31	32	34	W	1	C	GW	08/08/2016
1	SEWARD	GROTHE	18-1	SW	SW	NW	18	34	34	W	1	C	GW	12/22/2015
1	STAFFORD	MCMILLAN	4		NW	NW	34	24	12	W	1	C	GW	04/19/2016
1	STAFFORD	PRESCOTT	2	NE	NW	SE	25	24	14	W	1	B	GW	09/19/2016
1	STAFFORD	PRESCOTT	4	SW	NE	SE	25	24	14	W	1	B	GW	09/19/2016
1	STAFFORD	PRESCOTT	5	E2	NW	SE	25	24	14	W	1	B	GW	09/19/2016
1	STAFFORD	RFO KOELSCH	25-1	NE	SE	SW	25	24	14	W	1	C	GW	09/20/2016
1	STAFFORD	PRESCOTT	25-6	SE	NW	SE	25	24	14	W	1	C	GW	09/19/2016
1	STAFFORD	CURTIS A	1	SE	NE	SW	20	25	13	W	1	C	GW	06/01/2016
1	STAFFORD	WILSON G	1	SE	NE	SE	24	25	15	W	1	C	GW	05/18/2016
1	STANTON	KRUM	1		NE	SW	24	30	42	W	1	C	GW	08/26/2016
2	BUTLER	ULMER	1	SE	NW	SE	6	24	3	E	1	B	GW	05/11/2016
2	BUTLER	RAY B	3	NE	SW	NW	34	25	3	E	1	B	GW	05/03/2016
2	BUTLER	L W ROBISON	18A	SE	SE	NW	18	25	5	E	1	C	GW	04/12/2016
2	BUTLER	RILEY	2	SE	NW	NE	4	26	3	E	1	B	GW	05/04/2016
2	BUTLER	HUGHS	1		E2	SE	9	26	8	E	1	B	GW	12/28/2015
2	BUTLER	PRIBBENOW	1	SE	SE	SE	33	28	3	E	1	B	GW	05/03/2016
2	BUTLER	BRANDT	1-SWD	NW	SW	SE	15	28	7	E	1	B	GW	12/08/2015
2	BUTLER	HOLLIS	4	SE	NE	NW	29	29	4	E	1	C	GW	04/04/2016
2	BUTLER	TOMMY (HUMBOLDT)	1	SE	NW	NW	34	29	7	E	1	B	GW	08/05/2016
2	BUTLER	LATHAM CATTLE CO	2	NE	SW	SE	21	29	8	E	1	C	GW	07/25/2016
2	BUTLER	LATHAM CATTLE CO	3	NW	SE	SE	21	29	8	E	1	C	GW	07/25/2016
2	BUTLER	LATHAM CATTLE CO	4	NW	SW	SE	21	29	8	E	1	C	GW	07/25/2016
2	BUTLER	LATHAM CATTLE CO	5	NE	SE	SW	21	29	8	E	1	C	GW	07/25/2016
2	BUTLER	LATHAM CATTLE CO	6	SE	NW	SE	21	29	8	E	1	C	GW	07/25/2016
2	BUTLER	LATHAM CATTLE CO	11	SW	NW	SE	21	29	8	E	1	C	GW	07/25/2016
2	CHASE	METHVIN	2			SE	6	18	6	E	1	B	GW	07/27/2016
2	CHASE	MULVANE RANCH	36-11	SE	NE	NW	36	18	7	E	1	C	GW	04/20/2016
2	CHASE	PFIEFFER & SMITH	1	SE	SW	NE	8	19	6	E	1	C	GW	08/01/2016
2	CHASE	PFIEFFER & SMITH	2	NE	SW	NE	8	19	6	E	1	C	GW	08/01/2016
2	CHASE	PFIEFFER & SMITH	3	NE	SW	NE	8	19	6	E	1	C	GW	08/01/2016
2	CHASE	DONAHUE	18-1	SE	SW	NE	18	19	6	E	1	C	GW	03/14/2016
2	CHASE	DONAHUE	18-2D	SE	NW	NE	18	19	6	E	1	C	GW	03/14/2016

Recently Added - FY16 through Present (Legal Staff License Review)

DIST	COUNTY	LEASE NAME	WELL NO	Q-3	Q-2	Q-1	SEC	TWP	RNG	DIR	PRI	LEVEL	TYPE	ADD DATE
2	CHASE	GIGER	4	N2	NW	SW	28	19	7	E	1	C	GW	07/19/2016
2	CHASE	EVANS	1	NE	NE	SE	23	22	9	E	1	C	GW	07/18/2016
2	COWLEY	MEANS 'A'	1	N2	NE	SE	20	30	5	E	1	B	GW	01/04/2016
2	COWLEY	WHITEMAN TWIN	1	NE	SW	SE	10	30	7	E	1	C	GW	08/08/2016
2	COWLEY	P WHITEMAN	1	NW	NE	NE	15	30	7	E	1	B	GW	08/01/2016
2	COWLEY	WOMACKS	1	SW	NW	NW	15	30	7	E	1	C	GW	08/08/2016
2	COWLEY	WHITEMAN	1	SW	NW	NE	15	30	7	E	1	C	GW	08/08/2016
2	COWLEY	WOMACKS	2	NW	SW	NW	15	30	7	E	1	C	GW	08/08/2016
2	COWLEY	WOMACKS	3	NE	SW	NW	15	30	7	E	1	C	GW	08/08/2016
2	COWLEY	DAVIS	2	NE	SE	NE	16	30	7	E	1	C	GW	07/15/2016
2	COWLEY	McDANEL	1		SW	SW	21	30	7	E	1	B	GW	07/26/2016
2	COWLEY	JONES	1	N2	NW	SW	28	30	7	E	1	C	GW	07/22/2016
2	COWLEY	SMITH	1	SE	NW	NW	28	30	7	E	1	B	GW	08/03/2016
2	COWLEY	MOWDER	6	SW	NW	SE	10	31	3	E	1	B	GW	07/27/2016
2	COWLEY	SHOUP	1	SE	NW	SW	18	31	3	E	1	C	GW	05/09/2016
2	COWLEY	FRANK	1	S2	SE	NW	21	31	4	E	1	C	GW	06/03/2016
2	COWLEY	ALLRED	2-21		E2	SW	21	31	4	E	2			02/15/2016
2	COWLEY	GRIFFITH	1	NE	NW	SW	20	31	5	E	1	B	GW	07/19/2016
2	COWLEY	GRIFFITH	3	SE	SW	NW	20	31	5	E	1	B	GW	07/19/2016
2	COWLEY	GRIFFITH	4	NE	SW	NW	20	31	5	E	1	B	GW	07/19/2016
2	COWLEY	WILLIAMS	1	NW	NE	SE	25	31	5	E	1	C	GW	05/18/2016
2	COWLEY	WILLIAMS	2	N2	N2	SE	25	31	5	E	1	C	GW	05/18/2016
2	COWLEY	WILLIAMS	3	NW	NE	SE	25	31	5	E	1	C	GW	05/18/2016
2	COWLEY	MCMINN	1		SE	NW	9	31	6	E	1	C	GW	07/26/2016
2	COWLEY	BRUNNER	1	SW	SE	SW	34	31	6	E	1	C	GW	07/14/2016
2	COWLEY	FRIEDEL WALKER	5			W2	32	31	8	E	1	C	GW	07/19/2016
2	COWLEY	LUMBERT	2	SW	NW	SW	7	32	5	E	1	B	GW	07/25/2016
2	COWLEY	LUMBERT	1-A	NW	NW	SW	7	32	5	E	1	C	GW	04/14/2016
2	COWLEY	FRIDEL-WALKER	4	SE	SE	SE	18	32	8	E	1	C	GW	07/19/2016
2	COWLEY	CHAPIN	2		NW	SE	20	33	4	E	1	C	GW	05/26/2016
2	COWLEY	CHAPIN (not CHAPMAN)	1A	NE	NE	SE	20	33	4	E	1	C	GW	05/26/2016
2	COWLEY	HITTLE	1D	E2	NE	NE	20	33	4	E	1	C	GW	06/06/2016
2	COWLEY	KELLY	1	NW	SW	NE	29	33	4	E	1	C	GW	06/08/2016
2	COWLEY	KELLY	1A	SW	NW	NE	29	33	4	E	1	C	GW	06/08/2016
2	COWLEY	BIRDZELL	1	NE	NE	SE	32	33	4	E	1	C	GW	05/25/2016
2	COWLEY	BIRDZELL	1D	NE	NE	NE	32	33	4	E	1	C	GW	05/25/2016
2	COWLEY	Kadau	14-1		SE	SW	14	33	5	E	1	C	GW	04/11/2016
2	COWLEY	ADAMS	22-1	SW	SW	NE	22	33	5	E	2			02/09/2016
2	COWLEY	ADAMS	22-2	NE	NW	NE	22	33	5	E	2			02/09/2016
2	COWLEY	KADAU	23-1	NE	SE	NW	23	33	5	E	1	C	GW	04/11/2016
2	COWLEY	SAM MILLER	1	NW	SE	NW	24	33	5	E	1	C	GW	05/05/2016
2	COWLEY	GORDON	1	NE	NW	NE	13	33	6	E	1	C	GW	12/22/2015
2	COWLEY	GORDON	2	NE	NW	NE	13	33	6	E	1	C	GW	12/22/2015
2	COWLEY	GORDON	5		NW	NE	13	33	6	E	1	C	GW	12/22/2015
2	COWLEY	HAMMER	1	SE	SE	SE	21	33	6	E	1	C	GW	03/25/2016
2	COWLEY	HAMMER	2	NW	SW	SW	22	33	6	E	1	C	GW	03/25/2016
2	COWLEY	SNYDER G	2	SE	NE	SW	19	33	8	E	1	C	GW	05/09/2016
2	COWLEY	SNYDER F	7				19	33	8	E	1	C	GW	05/09/2016
2	COWLEY	FIRST NATIONAL BANK	1	E2	NE	NE	30	33	8	E	1	C	GW	06/02/2016
2	COWLEY	GROSE	1	W2	SE	NW	23	34	3	E	1	B	SW	07/19/2016
2	COWLEY	HICKMAN A	1	NW	SE	SE	28	34	5	E	1	C	GW	04/01/2016
2	COWLEY	SIDWELL	1	NW	NW	SW	19	34	6	E	1	B	GW	08/03/2016
2	COWLEY	GAMMON	5	NW	NW	NW	29	34	7	E	1	B	GW	07/19/2016
2	COWLEY	MARSHALL	A 1	E2	SE	NW	2	35	3	E	1	B	GW	04/15/2016
2	COWLEY	WALL	1		NE	NE	7	35	3	E	1	C	GW	05/13/2016
2	COWLEY	WALL	2		SE	NE	7	35	3	E	1	C	GW	05/13/2016
2	COWLEY	BOLLER	2	NE	SW	NW	7	35	3	E	1	B	GW	05/25/2016
2	COWLEY	PETERS	1	NW	NW	NE	8	35	3	E	1	C	GW	06/15/2016
2	COWLEY	PETERS	2	SE	SE	NE	8	35	3	E	1	C	GW	06/15/2016
2	COWLEY	BOSSI	1	SE	SW	SE	9	35	4	E	2			02/24/2016

Recently Added - FY16 through Present (Legal Staff License Review)

DIST	COUNTY	LEASE NAME	WELL NO	Q-3	Q-2	Q-1	SEC	TWP	RNG	DIR	PRI	LEVEL	TYPE	ADD DATE
2	HARPER	TIHEN	1	NW	NW	SW	31	31	6	W	1	B	GW	05/11/2016
2	HARPER	WILLIAMS	1		NW	SE	35	31	7	W	1	C	GW	01/12/2016
2	HARPER	HUNTER-JOHNSON	2-14	NW	NE	SE	14	32	6	W	1	C	GW	04/06/2016
2	HARPER	PRAIRIE FIRE	1	SE	SE	NW	29	33	9	W	1	C	GW	05/03/2016
2	HARPER	CARR D	1-3	NW	SE	NE	3	34	6	W	1	C	GW	03/01/2016
2	HARPER	WIMMER	13-1	SW	NE	NW	13	34	6	W	1	B	GW	01/12/2016
2	HARPER	WILCOX	4	W2	W2	NW	15	34	6	W	1	C	GW	09/20/2016
2	HARPER	WILCOX	5	NW	NW	NW	15	34	6	W	1	C	GW	09/20/2016
2	HARPER	WILLIAMS B	1-15	S2	NE	SW	15	35	5	W	1	C	GW	05/18/2016
2	HARPER	WILLIAMS	1-A-15	SE	SW	NE	15	35	5	W	1	C	GW	05/18/2016
2	HARPER	WILLIAMS	1-A-16	SE	SW	NE	15	35	5	W	1	C	GW	05/18/2016
2	HARVEY	GOEBEL H	1	NE	NW	SE	5	22	2	W	1	B	GW	12/21/2015
2	HARVEY	THORNTON	1	N2	NW	SE	5	23	3	W	1	C	GW	06/28/2016
2	HARVEY	DICK A	2	N2	NE	NE	19	23	3	W	1	B	GW	03/14/2016
2	KINGMAN	HANDKINS B	1		NE	SE	20	27	5	W	1	C	GW	03/28/2016
2	KINGMAN	SHORE A	1-OWWO	NW	SE	NW	25	30	6	W	1	C	GW	06/23/2016
2	LINCOLN	WOHLER	1	NW	NE	NE	2	11	10	W	1	B	GW	01/12/2016
2	MARION	COYE KNIGHT	2		NE	SE	14	17	4	E	1	B	GW	06/01/2016
2	MARION	REZNICEK	1	NW	NW	NW	24	17	4	E	1	B	GW	06/16/2016
2	MARION	REZNICEK	1		SW	NW	24	17	4	E	1	B	GW	06/16/2016
2	MARION	REZENECK A	2		SE	NW	24	17	4	E	1	B	GW	06/16/2016
2	MARION	REZNICEK	3		NE	NW	24	17	4	E	1	B	GW	06/16/2016
2	MARION	CARLSON	1	SE	SE	SE	25	18	5	E	1	C	GW	12/09/2015
2	MARION	CARLSON	2	NE	SE	SE	25	18	5	E	1	C	GW	12/09/2015
2	MARION	CARLSON	3	SE	NE	SE	25	18	5	E	1	C	GW	12/09/2015
2	MARION	CARLSON	4	NE	NE	SE	25	18	5	E	1	C	GW	12/09/2015
2	MARION	CARLSON	5	NW	NE	SE	25	18	5	E	1	C	GW	12/09/2015
2	MARION	CARLSON	6	SW	NE	SE	25	18	5	E	1	C	GW	12/09/2015
2	MARION	CARLSON	7	NW	SE	SE	25	18	5	E	1	C	GW	12/09/2015
2	MARION	CARLSON	8	SW	SE	SE	25	18	5	E	1	C	GW	12/09/2015
2	MARION	ALBERT PIPER	1	NE	NE	NE	36	18	5	E	1	B	GW	12/07/2015
2	MARION	ALBERT PIPER	2	SE	NE	NE	36	18	5	E	1	B	GW	12/07/2015
2	MARION	ALBERT PIPER	3	NW	NE	NE	36	18	5	E	1	B	PS	12/07/2015
2	MARION	ALBERT PIPER	4	NE	NW	NE	36	18	5	E	1	B	PS	12/07/2015
2	MARION	ALBERT PIPER	5	NW	NW	NE	36	18	5	E	1	B	PS	12/07/2015
2	MCPHERSON	NETTIE ANDERSON	1	SW	SW	SW	21	17	1	W	1	C	GW	04/22/2016
2	MCPHERSON	EDWARD TOLLE	2			SW	21	17	1	W	1	C	GW	03/16/2016
2	MCPHERSON	COMMUNITY 'C'	1-A TWIN	NE	NE	NW	17	17	3	W	1	B	PS	12/09/2015
2	MCPHERSON	ANDERSON	2	NW	SE	SW	29	18	2	W	1	B	GW	07/12/2016
2	MCPHERSON	LUNDSTROM	2	NW	SE	NW	6	18	3	W	1	C	GW	01/04/2016
2	MCPHERSON	SCHRAG	3	SW	SW	SE	22	20	3	W	1	B	GW	08/02/2016
2	MORRIS	KENDALL	1	SE	NW	NE	14	15	5	E	1	C	GW	04/12/2016
2	RENO	DRAKE	E1	NE	NE	NW	7	22	9	E	1	A	GW	06/23/2016
2	RENO	BROWN (20-13)	1-20	SE	SW	SW	20	26	4	W	1	B	GW	02/25/2016
2	RICE	COLEMAN	1	NW	NE	NE	16	19	10	W	1	C	GW	05/26/2016
2	RICE	PROFFITT	7	NW	SW	SE	18	20	9	W	1	B	GW	08/01/2016
2	RICE	ANKERHOLTZ (WARNER)	1	S2	S2	NE	16	20	10	W	1	B	GW	02/16/2016
2	RICE	BLEW	1	SW	SW	SE	1	21	6	W	1	C	GW	02/24/2016
2	RICE	HALTOM-WELLMAN	1	SE	NW	NE	32	21	9	W	1	C	GW	06/06/2016
2	SALINE	STANLEY	1	SE	NE	SW	21	15	3	W	1	B	GW	05/09/2016
2	SALINE	WAYNE OBORG	1	SW	NE	NE	35	15	4	W	1	C	GW	05/16/2016
2	SALINE	GOTFRED JOHNSON	1-SWD	NE	NE	NW	10	16	3	W	1	B	GW	12/22/2015
2	SEDGWICK	HAMMER	2A	SW	SW	SE	6	26	1	E	1	B	GW	06/06/2016
2	SEDGWICK	DEMOSS A	1	SE	SW	NW	12	26	2	E	1	B	GW	07/15/2016
2	SEDGWICK	JUDITH J. LYGRISSE	1		NW	SW	12	26	2	E	1	C	GW	01/04/2016
2	SEDGWICK	LYGRISSE A	3	NW	SW	SW	12	26	2	E	1	B	GW	07/25/2016
2	SEDGWICK	LYGRISSE	1	SW	NW	NE	22	26	2	E	1	C	GW	06/09/2016
2	SEDGWICK	CHAMBERS	1	SW	SW	SW	11	29	2	W	1	B	GW	03/02/2016
2	SUMNER	D DYER	1-7	N2	NE	SW	7	30	1	W	1	C	GW	03/11/2016
2	SUMNER	HOWER A	1	NW	SE	SW	13	33	1	E	1	B	GW	04/06/2016

Recently Added - FY16 through Present (Legal Staff License Review)

DIST	COUNTY	LEASE NAME	WELL NO	Q-3	Q-2	Q-1	SEC	TWP	RNG	DIR	PRI	LEVEL	TYPE	ADD DATE
2	SUMNER	HOWER A	2	SE	NW	SW	13	33	1	E	1	B	GW	04/06/2016
2	SUMNER	WINFIELD HUNTING-PRESERVE	1-OWWO	NE	SW	SE	4	33	2	E	1	B	GW	07/20/2016
2	SUMNER	PEARCE	1		SW	SW	10	33	4	W	1	B	GW	05/02/2016
2	SUMNER	AIRPORT	6-A	SE	NE	SW	36	34	2	E	1	C	PS	02/10/2016
2	SUMNER	Buresh	17-1HM	E2	E2	NE	17	34	3	W	1	C	GW	05/25/2016
2	SUMNER	OWEN	1	SE	SW	NE	2	35	1	E	1	C	GW	04/28/2016
2	SUMNER	RFO YEAROUT	2-1	NW	NW	SW	2	35	1	W	1	C	GW	09/20/2016
2	SUMNER	WHITE	1-5		SW	SW	5	35	1	E	1	C	GW	01/12/2016
2	SUMNER	BERLINE/MALC LD	1-9		NE	SW	9	35	1	E	1	C	GW	12/07/2015
2	SUMNER	AUSTIN	2-9	C	SW	SE	9	35	1	E	1	C	GW	12/07/2015
2	SUMNER	AUSTIN/MALC	1-C	C	SW	SE	9	35	1	E	1	C	GW	12/07/2015
2	SUMNER	SMITH	1-A	SW	SW	NE	12	35	2	E	1	C	GW	05/09/2016
3	ALLEN	CLEAVER (CARL LAGALLE)	1-SWD	SE	SW	SE	20	23	18	E	1	C	GW	07/14/2016
3	ALLEN	CARPENTER	2	SE	SE	NE	25	23	19	E	1	C	GW	07/14/2016
3	ALLEN	ARN	1	W2	NW	SE	30	23	21	E	1	B	GW	02/16/2016
3	ALLEN	PAUL THOLEN	5	SW	SW	SW	34	23	21	E	1	C	GW	06/15/2016
3	ALLEN	PAUL THOEN	6	NE	SE	SW	34	23	21	E	1	C	GW	06/15/2016
3	ALLEN	PAUL THOLEN	7	SW	NW	SW	34	23	21	E	1	C	GW	06/15/2016
3	ALLEN	PAUL THOLEN	8	SW	NE	SW	34	23	21	E	1	C	GW	06/15/2016
3	ALLEN	PAUL THOLEN	9	SW	SW	SW	34	23	21	E	1	C	GW	06/15/2016
3	ALLEN	PAUL THOLEN	9	NE	SW	SW	34	23	21	E	1	C	GW	06/15/2016
3	ALLEN	PAUL THOLEN	11	SE	NW	SW	34	23	21	E	1	C	GW	06/15/2016
3	ALLEN	Kramer	2-13	NE	NE	SW	13	24	17	E	2			07/25/2016
3	ALLEN	Kramer	1-24	SE	NW	NW	24	24	17	E	2			07/25/2016
3	ALLEN	THOHOFF	1	SW	SE	SW	5	24	19	E	2			06/27/2016
3	ALLEN	THOHOFF	2	SE	SE	SW	5	24	19	E	2			06/27/2016
3	ALLEN	THOHOFF	3	SW	SE	SW	5	24	19	E	2			06/27/2016
3	ALLEN	THOHOFF	4	SW	SE	SW	5	24	19	E	2			06/27/2016
3	ALLEN	THOHOFF	6	SW	SE	SW	5	24	19	E	2			06/27/2016
3	ALLEN	THOHOFF	7	SE	SE	SW	5	24	19	E	2			06/27/2016
3	ALLEN	THOHOFF	8	SE	SE	SW	5	24	19	E	2			06/27/2016
3	ALLEN	THOHOFF	9	NE	SE	SW	5	24	19	E	2			06/27/2016
3	ALLEN	THOHOFF	10	NE	SE	SW	5	24	19	E	2			06/27/2016
3	ALLEN	THOHOFF	11	SE	NE	SW	5	24	19	E	2			06/27/2016
3	ALLEN	THOHOFF	V11	NE	SE	SW	5	24	19	E	2			06/27/2016
3	ALLEN	THOHOFF	V14	NW	SE	SW	5	24	19	E	2			06/27/2016
3	ALLEN	THOHOFF	V17	SW	NE	SW	5	24	19	E	2			06/27/2016
3	ALLEN	THOHOFF	V19	SE	NE	SW	5	24	19	E	2			06/27/2016
3	ALLEN	THOHOFF	V22	SW	NE	SW	5	24	19	E	2			06/27/2016
3	ALLEN	THOHOFF	V25	NW	NE	SW	5	24	19	E	2			06/27/2016
3	ALLEN	THOHOFF	V27	NE	NE	SW	5	24	19	E	2			06/27/2016
3	ALLEN	THOHOFF	V30	NW	NE	SW	5	24	19	E	2			06/27/2016
3	ALLEN	THOHOFF	V33	SW	SE	NW	5	24	19	E	2			06/27/2016
3	ALLEN	THOHOFF	V9	NW	SE	SW	5	24	19	E	2			06/27/2016
3	ALLEN	ROBERT THOLEN	2	NW	SE	SE	13	24	20	E	1	C	GW	06/16/2016
3	ALLEN	ROBERT THOLEN	4	SE	NE	SE	13	24	20	E	1	C	GW	06/16/2016
3	ALLEN	GARRETT	2	SW	NW	NE	5	24	21	E	1	C	GW	06/03/2016
3	ALLEN	GARRETT	3	SW	NE	NE	5	24	21	E	1	C	GW	06/03/2016
3	ALLEN	GARRETT	4	SW	NE	NE	5	24	21	E	1	C	GW	06/03/2016
3	ALLEN	GARRETT	5	SE	NE	NE	5	24	21	E	1	C	GW	06/03/2016
3	ALLEN	GARRETT	6	NW	SE	NE	5	24	21	E	1	C	GW	06/03/2016
3	ALLEN	GARRETT	6	NE	SE	NE	5	24	21	E	1	C	GW	06/03/2016
3	ALLEN	GARRETT	7	NW	SE	NE	5	24	21	E	1	C	GW	06/03/2016
3	ALLEN	RHOTON	1	NE	SE	SE	21	24	21	E	1	C	GW	06/16/2016
3	ALLEN	RHOTON	A-2	SE	SE	SE	21	24	21	E	1	C	GW	06/16/2016
3	ALLEN	DICKERSON (ZIMMERMAN)	7		SE	NW	27	24	21	E	1	B	GW	06/01/2016
3	ALLEN	DICKERSON (ZIMMERMAN)	10A	SW	SW	NW	27	24	21	E	1	B	GW	06/01/2016
3	ALLEN	DICKERSON (ZIMMERMAN)	10AO		SW	NW	27	24	21	E	1	B	GW	06/01/2016
3	ALLEN	DICKERSON (ZIMMERMAN)	11A	SW	SW	NW	27	24	21	E	1	B	GW	06/01/2016

Recently Added - FY16 through Present (Legal Staff License Review)

DIST	COUNTY	LEASE NAME	WELL NO	Q-3	Q-2	Q-1	SEC	TWP	RNG	DIR	PRI	LEVEL	TYPE	ADD DATE
3	ALLEN	DICKERSON (ZIMMERMAN)	11AO		SW	NW	27	24	21	E	1	B	GW	06/01/2016
3	ALLEN	DICKERSON (ZIMMERMAN)	12A	SW	SW	NW	27	24	21	E	1	B	GW	06/01/2016
3	ALLEN	DICKERSON (ZIMMERMAN)	12AO		SW	NW	27	24	21	E	1	B	GW	06/01/2016
3	ALLEN	DICKERSON (ZIMMERMAN)	13A	NW	SW	NW	27	24	21	E	1	B	GW	06/01/2016
3	ALLEN	DICKERSON (ZIMMERMAN)	13AO		SE	NW	27	24	21	E	1	B	GW	06/01/2016
3	ALLEN	DICKERSON (ZIMMERMAN)	14A	NW	SW	NW	27	24	21	E	1	B	GW	06/01/2016
3	ALLEN	DICKERSON (ZIMMERMAN)	14AO	NW	SE	NW	27	24	21	E	1	B	GW	06/01/2016
3	ALLEN	DICKERSON (ZIMMERMAN)	15A	NE	SW	NW	27	24	21	E	1	B	GW	06/01/2016
3	ALLEN	DICKERSON (ZIMMERMAN)	15AO	NW	SE	NW	27	24	21	E	1	B	GW	06/01/2016
3	ALLEN	DICKERSON (ZIMMERMAN)	16A	NW	SW	NW	27	24	21	E	1	B	GW	06/01/2016
3	ALLEN	DICKERSON (ZIMMERMAN)	16AO	NW	SE	NW	27	24	21	E	1	B	GW	06/01/2016
3	ALLEN	DICKERSON (ZIMMERMAN)	17A	NE	SW	NW	27	24	21	E	1	B	GW	06/01/2016
3	ALLEN	DICKERSON (ZIMMERMAN)	17AO	NE	SW	NW	27	24	21	E	1	B	GW	06/01/2016
3	ALLEN	DICKERSON (ZIMMERMAN)	18A	NE	SW	NW	27	24	21	E	1	B	GW	06/01/2016
3	ALLEN	DICKERSON (ZIMMERMAN)	18AO	NE	SW	NW	27	24	21	E	1	B	GW	06/01/2016
3	ALLEN	DICKERSON (ZIMMERMAN)	19A	NW	SE	NW	27	24	21	E	1	B	GW	06/01/2016
3	ALLEN	DICKERSON (ZIMMERMAN)	19AO	NW	SW	NW	27	24	21	E	1	B	GW	06/01/2016
3	ALLEN	DICKERSON (ZIMMERMAN)	1AO	SW	SW	NW	27	24	21	E	1	B	GW	06/01/2016
3	ALLEN	DICKERSON (ZIMMERMAN)	20A	NW	SE	NW	27	24	21	E	1	B	GW	06/01/2016
3	ALLEN	DICKERSON (ZIMMERMAN)	20AO	NW	SW	NW	27	24	21	E	1	B	GW	06/01/2016
3	ALLEN	DICKERSON (ZIMMERMAN)	21A	NW	SW	NW	27	24	21	E	1	B	GW	06/01/2016
3	ALLEN	DICKERSON (ZIMMERMAN)	21AO	NW	SW	NW	27	24	21	E	1	B	GW	06/01/2016
3	ALLEN	DICKERSON (ZIMMERMAN)	22A	NW	SW	NW	27	24	21	E	1	B	GW	06/01/2016
3	ALLEN	DICKERSON (ZIMMERMAN)	22AO	SW	NW	NW	27	24	21	E	1	B	GW	06/01/2016
3	ALLEN	DICKERSON (ZIMMERMAN)	23A	NE	SW	NW	27	24	21	E	1	B	GW	06/01/2016
3	ALLEN	DICKERSON (ZIMMERMAN)	23AO	SW	NW	NW	27	24	21	E	1	B	GW	06/01/2016
3	ALLEN	DICKERSON (ZIMMERMAN)	24A	NE	SW	NW	27	24	21	E	1	B	GW	06/01/2016
3	ALLEN	DICKERSON (ZIMMERMAN)	24AO	SE	NW	NW	27	24	21	E	1	B	GW	06/01/2016
3	ALLEN	DICKERSON (ZIMMERMAN)	25A	NE	SW	NW	27	24	21	E	1	B	GW	06/01/2016
3	ALLEN	DICKERSON (ZIMMERMAN)	25AO	SE	NW	NW	27	24	21	E	1	B	GW	06/01/2016
3	ALLEN	DICKERSON (ZIMMERMAN)	26A	NW	SE	NW	27	24	21	E	1	B	GW	06/01/2016
3	ALLEN	DICKERSON (ZIMMERMAN)	26AO	SW	NE	NW	27	24	21	E	1	B	GW	06/01/2016
3	ALLEN	DICKERSON (ZIMMERMAN)	27A	NW	SE	NW	27	24	21	E	1	B	GW	06/01/2016
3	ALLEN	DICKERSON (ZIMMERMAN)	27AO	SW	NE	NW	27	24	21	E	1	B	GW	06/01/2016
3	ALLEN	DICKERSON (ZIMMERMAN)	28A	NW	SE	NW	27	24	21	E	1	B	GW	06/01/2016
3	ALLEN	DICKERSON (ZIMMERMAN)	28AO	SE	NE	NW	27	24	21	E	1	B	GW	06/01/2016
3	ALLEN	DICKERSON (ZIMMERMAN)	29AO	SW	NE	NW	27	24	21	E	1	B	GW	06/01/2016
3	ALLEN	DICKERSON (ZIMMERMAN)	2AO	SW	SW	NW	27	24	21	E	1	B	GW	06/01/2016
3	ALLEN	DICKERSON (ZIMMERMAN)	30A	SE	NE	NW	27	24	21	E	1	B	GW	06/01/2016
3	ALLEN	DICKERSON (ZIMMERMAN)	30AO	SE	NE	NW	27	24	21	E	1	B	GW	06/01/2016
3	ALLEN	DICKERSON (ZIMMERMAN)	31A	SW	NE	NW	27	24	21	E	1	B	GW	06/01/2016
3	ALLEN	DICKERSON (ZIMMERMAN)	31AO	SW	NW	NW	27	24	21	E	1	B	GW	06/01/2016
3	ALLEN	DICKERSON (ZIMMERMAN)	32A	SW	NE	NW	27	24	21	E	1	B	GW	06/01/2016
3	ALLEN	DICKERSON (ZIMMERMAN)	32AO	SE	NW	NW	27	24	21	E	1	B	GW	06/01/2016
3	ALLEN	DICKERSON (ZIMMERMAN)	33A	SE	NW	NW	27	24	21	E	1	B	GW	06/01/2016
3	ALLEN	DICKERSON (ZIMMERMAN)	33AO	SE	NW	NW	27	24	21	E	1	B	GW	06/01/2016
3	ALLEN	DICKERSON (ZIMMERMAN)	34A	SW	NW	NW	27	24	21	E	1	B	GW	06/01/2016
3	ALLEN	DICKERSON (ZIMMERMAN)	34AO	SW	NE	NW	27	24	21	E	1	B	GW	06/01/2016
3	ALLEN	DICKERSON (ZIMMERMAN)	35A	SE	NW	NW	27	24	21	E	1	B	GW	06/01/2016
3	ALLEN	DICKERSON (ZIMMERMAN)	35AO	SW	NE	NW	27	24	21	E	1	B	GW	06/01/2016
3	ALLEN	DICKERSON (ZIMMERMAN)	36A	SW	NE	NW	27	24	21	E	1	B	GW	06/01/2016
3	ALLEN	DICKERSON (ZIMMERMAN)	36AO	SW	NE	NW	27	24	21	E	1	B	GW	06/01/2016
3	ALLEN	DICKERSON (ZIMMERMAN)	37A	SE	NW	NW	27	24	21	E	1	B	GW	06/01/2016
3	ALLEN	DICKERSON (ZIMMERMAN)	37AO	SE	NE	NW	27	24	21	E	1	B	GW	06/01/2016
3	ALLEN	DICKERSON (ZIMMERMAN)	38A	SE	NE	NW	27	24	21	E	1	B	GW	06/01/2016
3	ALLEN	DICKERSON (ZIMMERMAN)	38AO	SE	NE	NW	27	24	21	E	1	B	GW	06/01/2016
3	ALLEN	DICKERSON (ZIMMERMAN)	39A	NE	NW	NW	27	24	21	E	1	B	GW	06/01/2016
3	ALLEN	DICKERSON (ZIMMERMAN)	39AO	SE	NE	NW	27	24	21	E	1	B	GW	06/01/2016
3	ALLEN	DICKERSON (ZIMMERMAN)	3A	SE	SW	NW	27	24	21	E	1	B	GW	06/01/2016
3	ALLEN	DICKERSON (ZIMMERMAN)	3AO	SE	SW	NW	27	24	21	E	1	B	GW	06/01/2016

Recently Added - FY16 through Present (Legal Staff License Review)

DIST	COUNTY	LEASE NAME	WELL NO	Q-3	Q-2	Q-1	SEC	TWP	RNG	DIR	PRI	LEVEL	TYPE	ADD DATE
3	ALLEN	DICKERSON (ZIMMERMAN)	40A	NE	NW	NW	27	24	21	E	1	B	GW	06/01/2016
3	ALLEN	DICKERSON (ZIMMERMAN)	41A	NE	NW	NW	27	24	21	E	1	B	GW	06/01/2016
3	ALLEN	DICKERSON (ZIMMERMAN)	41AO	NE	NW	NW	27	24	21	E	1	B	GW	06/01/2016
3	ALLEN	DICKERSON (ZIMMERMAN)	42A	NW	NE	NW	27	24	21	E	1	B	GW	06/01/2016
3	ALLEN	DICKERSON (ZIMMERMAN)	42AO	NE	NW	NW	27	24	21	E	1	B	GW	06/01/2016
3	ALLEN	DICKERSON (ZIMMERMAN)	43A	NW	NE	NW	27	24	21	E	1	B	GW	06/01/2016
3	ALLEN	DICKERSON (ZIMMERMAN)	43AO	NW	NE	NW	27	24	21	E	1	B	GW	06/01/2016
3	ALLEN	DICKERSON (ZIMMERMAN)	44A	NE	NE	NW	27	24	21	E	1	B	GW	06/01/2016
3	ALLEN	DICKERSON (ZIMMERMAN)	44AO	NW	NE	NW	27	24	21	E	1	B	GW	06/01/2016
3	ALLEN	DICKERSON (ZIMMERMAN)	45A	NE	NE	NW	27	24	21	E	1	B	GW	06/01/2016
3	ALLEN	DICKERSON (ZIMMERMAN)	45AO	NW	NE	NW	27	24	21	E	1	B	GW	06/01/2016
3	ALLEN	DICKERSON (ZIMMERMAN)	46A	NE	NE	NW	27	24	21	E	1	B	GW	06/01/2016
3	ALLEN	DICKERSON (ZIMMERMAN)	46AO	NE	NE	NW	27	24	21	E	1	B	GW	06/01/2016
3	ALLEN	DICKERSON (ZIMMERMAN)	47A	NE	NE	NW	27	24	21	E	1	B	GW	06/01/2016
3	ALLEN	DICKERSON (ZIMMERMAN)	47AO	NE	NE	NW	27	24	21	E	1	B	GW	06/01/2016
3	ALLEN	DICKERSON (ZIMMERMAN)	48AO	NE	NE	NW	27	24	21	E	1	B	GW	06/01/2016
3	ALLEN	DICKERSON (ZIMMERMAN)	49AO		NW	NW	27	24	21	E	1	B	GW	06/01/2016
3	ALLEN	DICKERSON (ZIMMERMAN)	4AO	SE	SW	NW	27	24	21	E	1	B	GW	06/01/2016
3	ALLEN	DICKERSON (ZIMMERMAN)	50AO	NE	NE	NW	27	24	21	E	1	B	GW	06/01/2016
3	ALLEN	DICKERSON (ZIMMERMAN)	51AO	NW	NE	NW	27	24	21	E	1	B	GW	06/01/2016
3	ALLEN	DICKERSON (ZIMMERMAN)	5A	SE	SW	NW	27	24	21	E	1	B	GW	06/01/2016
3	ALLEN	DICKERSON (ZIMMERMAN)	5AO	SE	SW	NW	27	24	21	E	1	B	GW	06/01/2016
3	ALLEN	DICKERSON (ZIMMERMAN)	6A	SE	SW	NW	27	24	21	E	1	B	GW	06/01/2016
3	ALLEN	DICKERSON (ZIMMERMAN)	6AO	SE	SW	NW	27	24	21	E	1	B	GW	06/01/2016
3	ALLEN	DICKERSON (ZIMMERMAN)	7A	SE	SW	NW	27	24	21	E	1	B	GW	06/01/2016
3	ALLEN	DICKERSON (ZIMMERMAN)	7AO		SW	NW	27	24	21	E	1	B	GW	06/01/2016
3	ALLEN	DICKERSON (ZIMMERMAN)	8A	SW	SE	NW	27	24	21	E	1	B	GW	06/01/2016
3	ALLEN	DICKERSON (ZIMMERMAN)	8AO		SW	NW	27	24	21	E	1	B	GW	06/01/2016
3	ALLEN	DICKERSON (ZIMMERMAN)	9A	SE	SW	NW	27	24	21	E	1	B	GW	06/01/2016
3	ALLEN	DICKERSON (ZIMMERMAN)	9AO		SW	NW	27	24	21	E	1	B	GW	06/01/2016
3	ALLEN	DICKERSON (ZIMMERMAN)	E-10	NE	SE	NW	27	24	21	E	1	B	GW	06/01/2016
3	ALLEN	M WORKS	4	NE	NE	SW	23	25	17	E	1	C	GW	07/26/2016
3	ALLEN	VAN HORN (D AND C)	1	NW	NW	SW	24	25	17	E	1	C	GW	03/11/2016
3	ALLEN	VAN HORN (DUANE AND ERMA)	2	NW	NW	SW	24	25	17	E	1	C	GW	03/14/2016
3	ALLEN	VAN HORN	A-1	NW	SW	SW	24	25	17	E	1	C	GW	05/12/2016
3	ALLEN	TAYLOR	2	NW	NW	SE	6	25	18	E	1	C	GW	05/11/2016
3	ALLEN	WILES 1	1	SE	NE	SW	21	25	18	E	1	C	GW	08/08/2016
3	ALLEN	WILES 1	3	SE	NE	SW	21	25	18	E	1	C	GW	08/08/2016
3	ALLEN	HENRY	1	SW	SW	NW	8	25	19	E	1	C	GW	12/28/2015
3	ALLEN	LARSON FARMS	W 3	SE	SE	NW	32	25	21	E	1	C	GW	04/13/2016
3	ALLEN	ELLISON	1	SE	SE	SW	23	26	17	E	1	C	GW	03/16/2016
3	ALLEN	ELLIS BROTHERS	2-05	NE	SW	NW	2	26	18	E	1	C	GW	07/18/2016
3	ALLEN	CECILE BARNETT	5-A	SW	NW	NW	2	26	18	E	1	C	GW	07/14/2016
3	ALLEN	ELLIS BROTHERS	6W	NW	NW	NW	2	26	18	E	1	C	GW	07/18/2016
3	ALLEN	L BARNETT	6A	SE	NE	NE	3	26	18	E	1	C	GW	07/25/2016
3	ALLEN	L BARNETT	7A	NE	NE	NE	3	26	18	E	1	C	GW	07/25/2016
3	ALLEN	OSBORN	G 139	NE	NW	NE	13	26	18	E	1	C	GW	04/22/2016
3	ALLEN	OSBORN	G-141	SE	NW	NE	13	26	18	E	1	C	GW	04/22/2016
3	ALLEN	OSBORN	I 137	NE	NW	NE	13	26	18	E	1	C	GW	04/22/2016
3	ALLEN	OSBORN	I 141	SE	NW	NE	13	26	18	E	1	C	GW	04/22/2016
3	ALLEN	OSBORN	I-139				13	26	18	E	1	C	GW	04/22/2016
3	ALLEN	OSBORN	K 141	SW	NW	NE	13	26	18	E	1	C	GW	04/22/2016
3	ALLEN	OSBORN	K-139	NW	NW	NE	13	26	18	E	1	C	GW	04/22/2016
3	ALLEN	OSBORN	K-145	NW	SW	NE	13	26	18	E	1	C	GW	04/22/2016
3	ALLEN	OSBORN	M-139	NE	NE	NW	13	26	18	E	1	C	GW	04/22/2016
3	ALLEN	OSBORN	M-141	SE	NE	NW	13	26	18	E	1	C	GW	04/22/2016
3	ALLEN	OSBORN	M-143	NW	SE	NW	13	26	18	E	1	C	GW	04/22/2016
3	ALLEN	OSBORN	M-145	NE	SE	NW	13	26	18	E	1	C	GW	04/22/2016
3	ALLEN	OSBORN	O-139	SW	NE	NW	13	26	18	E	1	C	GW	04/22/2016

Recently Added - FY16 through Present (Legal Staff License Review)

DIST	COUNTY	LEASE NAME	WELL NO	Q-3	Q-2	Q-1	SEC	TWP	RNG	DIR	PRI	LEVEL	TYPE	ADD DATE
3	ALLEN	OSBORN	O-141	SW	NW	NE	13	26	18	E	1	C	GW	04/22/2016
3	ALLEN	OSBORN	O-143	NE	SW	NW	13	26	18	E	1	C	GW	04/22/2016
3	ALLEN	OSBORN	Q 141	NE	SW	NW	13	26	18	E	1	C	GW	04/22/2016
3	ALLEN	OSBORN	Q 143	NE	SW	NE	13	26	18	E	1	C	GW	04/22/2016
3	ALLEN	OSBORN	S 141	NE	SE	NW	13	26	18	E	1	C	GW	04/22/2016
3	ALLEN	BARNETT	12	SW	NW	SW	18	26	18	E	1	C	GW	07/13/2016
3	ALLEN	HOEPKER	7			NW	25	26	18	E	1	C	GW	04/01/2016
3	ALLEN	PHILLIP JARRED	A	NE	NE	NW	17	26	19	E	1	C	GW	06/15/2016
3	ALLEN	PHILLIP JARRED	B	NW	NE	NW	17	26	19	E	1	C	GW	06/15/2016
3	ALLEN	JARRED P	J-1	NE	NE	NW	17	26	19	E	1	C	GW	06/08/2016
3	ALLEN	JARRED P	J-2	NE	NE	NW	17	26	19	E	1	C	GW	06/08/2016
3	ALLEN	LASSMAN	2	SE	SE	NE	18	26	19	E	1	B	GW	06/09/2016
3	ALLEN	D J DANIELS	W 8	S2	N2	SE	16	26	21	E	1	C	GW	03/11/2016
3	ALLEN	SHIRLEY	2	NE	NE	SE	29	26	21	E	1	C	GW	05/06/2016
3	ALLEN	SHIRLEY	4	S2	NE	SE	29	26	21	E	1	C	GW	05/06/2016
3	ALLEN	SHIRLEY	5	SE	SW	SE	29	26	21	E	1	C	GW	05/06/2016
3	ALLEN	SHIRLEY	6	SW	SE	SE	29	26	21	E	1	C	GW	05/06/2016
3	ALLEN	SHIRLEY	7	SE	SW	SE	29	26	21	E	1	C	GW	05/06/2016
3	ALLEN	SHIRLEY	10	NW	SE	SE	29	26	21	E	1	C	GW	05/06/2016
3	ALLEN	SHIRLEY	13	SW	NE	SE	29	26	21	E	1	C	GW	05/06/2016
3	ALLEN	SHIRLEY	14	NE	SW	SE	29	26	21	E	1	C	GW	05/06/2016
3	ALLEN	SHIRLEY	505	SE			29	26	21	E	1	C	GW	05/06/2016
3	ALLEN	G SHIRLEY	K-1	NE	SW	SE	29	26	21	E	1	C	GW	03/22/2016
3	ALLEN	G SHIRLEY	K-2	NE	SW	SE	29	26	21	E	1	C	GW	03/22/2016
3	ALLEN	SHIRELY	R-1	NW	SE	SE	29	26	21	E	1	C	GW	05/06/2016
3	ALLEN	SHIRLEY	W 1			SE	29	26	21	E	1	C	GW	05/06/2016
3	ANDERSON	PARKS CONSTRUCTION	2	SE	SE	NW	27	20	21	E	1	C	GW	06/14/2016
3	ANDERSON	CROAN V	W 1	NW	NE	NE	28	21	21	E	1	C	GW	07/15/2016
3	ANDERSON	STARR	1		NW	SE	13	22	18	E	1	C	GW	05/10/2016
3	ANDERSON	PEINE	4		SE	SE	4	23	19	E	1	C	GW	05/02/2016
3	ANDERSON	EMMERT	1	NE	NE	SW	9	23	21	E	1	C	GW	03/16/2016
3	ANDERSON	HARRIS	2	SE	NE	SW	9	23	21	E	1	C	GW	03/30/2016
3	ATCHISON	POHL	1	SW	SW	NE	13	7	21	E	1	B	PS	08/01/2016
3	ATCHISON	POHL	2	NE	SE	SE	23	7	21	E	1	B	PS	08/01/2016
3	ATCHISON	PERDUE	11	SW	NW	NE	24	7	21	E	1	C	GW	06/15/2016
3	BOURBON	LELAND MURROW	2-91		SW	SW	20	23	22	E	1	C	GW	04/13/2016
3	BOURBON	LELAND MURROW	3-91	S2	SW	SW	20	23	22	E	1	C	GW	04/13/2016
3	BOURBON	LELAND MURROW	5-91	W2	SW	SW	20	23	22	E	1	C	GW	04/13/2016
3	BOURBON	WADE	19-44	SW	SE	SW	19	23	24	E	2			05/12/2016
3	BOURBON	MIANO	20-12	SW	SE	NW	20	23	24	E	2			06/13/2016
3	BOURBON	SMITH	32-44	W2	SE	SE	32	23	24	E	2			06/23/2016
3	BOURBON	ELTON MORROW SR	1	SW	NE	NW	5	24	22	E	1	C	GW	03/16/2016
3	BOURBON	TAYLOR	1	SW	SE	SE	9	24	22	E	1	C	GW	06/24/2016
3	BOURBON	MARTIN	1	SE	SE	SE	15	24	22	E	1	C	GW	06/10/2016
3	BOURBON	TAYLOR	2	NW	NW	NE	16	24	22	E	1	C	GW	06/24/2016
3	BOURBON	ERMEL E	7				20	24	22	E	1	C	GW	03/16/2016
3	BOURBON	WADE	3-22	NE	SE	NW	3	24	23	E	2			07/01/2016
3	BOURBON	PARR	11-14	SE	SW	SW	11	24	23	E	2			06/14/2016
3	BOURBON	HOLEMAN	1-92	SE	SE	SW	1	25	21	E	1	C	GW	04/04/2016
3	BOURBON	HOLEMAN	1-92			SW	1	25	21	E	1	C	GW	04/04/2016
3	BOURBON	A TODD	1		SW	NE	24	26	22	E	1	C	GW	05/19/2016
3	BOURBON	M COMSTOCK	1		SW	SW	17	26	23	E	1	C	GW	06/09/2016
3	BOURBON	FREEMAN N	1	NE	NE	SE	24	27	21	E	1	C	GW	06/03/2016
3	BOURBON	FREEMAN N	2	SW	NW	SE	24	27	21	E	1	C	GW	06/03/2016
3	BOURBON	FREEMAN N	3	NW	NE	SE	24	27	21	E	1	C	GW	06/03/2016
3	BOURBON	FREEMAN N	5	NE	NW	SE	24	27	21	E	1	C	GW	06/03/2016
3	BOURBON	JOHNSON	6	NW	SE	NE	24	27	21	E	1	C	GW	06/08/2016
3	BOURBON	JOHNSON	7	NE	SE	NE	24	27	21	E	1	C	GW	06/08/2016
3	BOURBON	FREEMAN N	7	NE	NW	SE	24	27	21	E	1	C	GW	06/03/2016
3	BOURBON	JOHNSON	8	SW	SE	NE	24	27	21	E	1	C	GW	06/08/2016

Recently Added - FY16 through Present (Legal Staff License Review)

DIST	COUNTY	LEASE NAME	WELL NO	Q-3	Q-2	Q-1	SEC	TWP	RNG	DIR	PRI	LEVEL	TYPE	ADD DATE
3	BOURBON	FREEMAN N	8	N2	N2	SE	24	27	21	E	1	C	GW	06/03/2016
3	BOURBON	FREEMAN N	9	SE	NW	SE	24	27	21	E	1	C	GW	06/03/2016
3	BOURBON	FREEMAN N	10	NW	NE	SE	24	27	21	E	1	C	GW	06/03/2016
3	BOURBON	JOHNSON	11	SW	SE	NE	24	27	21	E	1	C	GW	06/08/2016
3	BOURBON	FREEMAN N	15	SE	NE	SE	24	27	21	E	1	C	GW	06/03/2016
3	BOURBON	FREEMAN N	19	NW	SE	SE	24	27	21	E	1	C	GW	06/03/2016
3	BOURBON	FREEMAN N	22	NW	SE	SE	24	27	21	E	1	C	GW	06/03/2016
3	BOURBON	FREEMAN N	24	NE	SE	SE	24	27	21	E	1	C	GW	06/03/2016
3	BOURBON	JOHNSON	26		SE	NE	24	27	21	E	1	C	GW	06/08/2016
3	BOURBON	JOHNSON	28	NW	SE	NE	24	27	21	E	1	C	GW	06/08/2016
3	BOURBON	JOHNSON	6A	NE	SE	NE	24	27	21	E	1	C	GW	06/08/2016
3	BOURBON	FREEMAN N	W 15	SE	NE	SE	24	27	21	E	1	C	GW	06/03/2016
3	BOURBON	JOHNSON	W1	SE	SE	NE	24	27	21	E	1	C	GW	06/08/2016
3	BOURBON	HARRIS	TEP-1	SW	SW	SE	11	27	22	E	2			03/26/2016
3	BOURBON	HARRIS	TEP-2	NW	SW	SE	11	27	22	E	1	B	GW	03/26/2016
3	BOURBON	O'BRIEN	TEP-1	NE	NE	NW	14	27	22	E	2			09/19/2016
3	BOURBON	O'BRIEN	TEP-3	S2	NE	NW	14	27	22	E	2			09/19/2016
3	CHAUTAUQUA	BECKENHOLDT	3	NW	NW	NE	13	32	9	E	2			02/22/2016
3	CHAUTAUQUA	DALE HOBART	1	NW	NW	SW	33	32	9	E	2			08/24/2016
3	CHAUTAUQUA	CONWAY	6	SE	SE	SE	9	32	10	E	1	C	GW	03/03/2016
3	CHAUTAUQUA	BANNING	1	E2	SE	NE	18	32	10	E	2			01/14/2016
3	CHAUTAUQUA	KNOX FORBES	2			NW	20	32	11	E	1	B	GW	06/09/2016
3	CHAUTAUQUA	PEARCE 1	FEE	NE	SW	SE	26	32	11	E	1	B	GW	05/02/2016
3	CHAUTAUQUA	BALLEW	3 A		NE	SW	13	32	12	E	1	C	GW	02/19/2016
3	CHAUTAUQUA	BALLEW	1-KHEB	NW	NW	SE	13	32	12	E	1	C	GW	04/12/2016
3	CHAUTAUQUA	BALLEW	5-KHEB	NE	NW	SE	13	32	12	E	1	C	GW	02/09/2016
3	CHAUTAUQUA	BALLEW	6-KHEB	NW	NW	SE	13	32	12	E	1	C	GW	02/09/2016
3	CHAUTAUQUA	JAMESON KHEJ	13	NW	SW	SE	14	32	12	E	1	C	GW	04/07/2016
3	CHAUTAUQUA	JAMESON KHEJ	14	NE	SE	SE	14	32	12	E	1	C	GW	04/07/2016
3	CHAUTAUQUA	JAMESON KHEJ	17	SW	SW	SE	14	32	12	E	1	C	GW	04/07/2016
3	CHAUTAUQUA	BLECHA	PL-6	W2	SE	NW	16	32	13	E	1	B	GW	02/24/2016
3	CHAUTAUQUA	LISTER	4	NW	NW	SE	4	33	11	E	1	C	GW	04/13/2016
3	CHAUTAUQUA	WILLIAMS J	3	S2	SW	SE	17	33	11	E	1	B	GW	05/18/2016
3	CHAUTAUQUA	J & J	2	NW	SW	SE	19	33	11	E	1	C	GW	07/20/2016
3	CHAUTAUQUA	J & J	3		NE	NE	30	33	11	E	1	C	GW	07/20/2016
3	CHAUTAUQUA	LISTER	1	NW	NW	SE	34	33	11	E	1	B	PS	07/25/2016
3	CHAUTAUQUA	FOCHT ANDY	A 1	SW	SW	SW	21	33	12	E	1	B	GW	03/21/2016
3	CHAUTAUQUA	HOMER ENGLISH	1	NE	NE	NW	25	33	12	E	1	C	GW	12/10/2015
3	CHAUTAUQUA	HOMER ENGLISH	2	N2	N2	N2	25	33	12	E	1	C	GW	12/10/2015
3	CHAUTAUQUA	HOMER ENGLISH	3	SE	NE	NW	25	33	12	E	1	C	GW	12/10/2015
3	CHAUTAUQUA	HOMER ENGLISH	4-SWD	NW	NE	NW	25	33	12	E	1	C	GW	12/10/2015
3	CHAUTAUQUA	ENGLISH	1A	NE	SW	SW	27	33	12	E	1	C	GW	03/16/2016
3	CHAUTAUQUA	MARTIN-LOWE	M-1	SE	SE	SE	28	33	12	E	1	C	GW	04/15/2016
3	CHAUTAUQUA	ALTER	KHHT-1	SW	SW	SE	22	33	13	E	2			02/15/2016
3	CHAUTAUQUA	SWANEY	10	NW	NW	SW	28	33	13	E	1	C	GW	05/11/2016
3	CHAUTAUQUA	SWANEY	11	NW	SW	SW	28	33	13	E	1	C	GW	05/11/2016
3	CHAUTAUQUA	CLARK	1-A	NW	NW	NW	34	33	13	E	1	C	GW	05/26/2016
3	CHAUTAUQUA	Linda Lackey	1	NE	SE	NW	21	34	9	E	1	C	GW	07/25/2016
3	CHAUTAUQUA	HOUSE	1	NE	NE	SW	24	34	9	E	1	C	GW	04/05/2016
3	CHAUTAUQUA	HOUSE	1			SW	24	34	9	E	1	C	GW	04/05/2016
3	CHAUTAUQUA	HOUSE	30-1	SE	NW	SW	30	34	9	E	1	C	GW	04/05/2016
3	CHAUTAUQUA	LISTER A	H-18(1)	SW	SE	SW	3	34	10	E	1	C	GW	06/09/2016
3	CHAUTAUQUA	LISTER B	N-22 (1)	NW	SE	SE	3	34	10	E	1	C	GW	06/09/2016
3	CHAUTAUQUA	STEPHENS	1			NW	23	34	10	E	1	C	GW	05/10/2016
3	CHAUTAUQUA	STEPHENS	4			NW	23	34	10	E	1	C	GW	05/10/2016
3	CHAUTAUQUA	STEPHENS	5			NW	23	34	10	E	1	C	GW	05/10/2016
3	CHAUTAUQUA	STEPHENS	7			NW	23	34	10	E	1	C	GW	05/10/2016
3	CHAUTAUQUA	CASEMENT	1	SW	SE	NE	4	34	11	E	1	C	GW	03/01/2016
3	CHAUTAUQUA	CASEMENT	1		SW	SW	4	34	11	E	1	C	GW	03/01/2016
3	CHAUTAUQUA	CASEMENT EUG	2			SW	4	34	11	E	1	C	GW	03/01/2016

Recently Added - FY16 through Present (Legal Staff License Review)

DIST	COUNTY	LEASE NAME	WELL NO	Q-3	Q-2	Q-1	SEC	TWP	RNG	DIR	PRI	LEVEL	TYPE	ADD DATE
3	CHAUTAUQUA	CASEMENT 44	2	SE	SE	NE	4	34	11	E	1	C	GW	03/01/2016
3	CHAUTAUQUA	CASEMENT 44	4	SW	SW	NE	4	34	11	E	1	C	GW	03/01/2016
3	CHAUTAUQUA	CASEMENT FLO	6	NE	NE	NW	7	34	11	E	1	C	GW	03/01/2016
3	CHAUTAUQUA	ALMA CASEMENT	1-A		N2	NE	8	34	11	E	1	C	GW	02/15/2016
3	CHAUTAUQUA	ROBINSON	2	NE	SE	SE	14	34	11	E	1	C	GW	08/02/2016
3	CHAUTAUQUA	KECK	1-A	N2	NE	SE	23	34	11	E	1	C	GW	04/12/2016
3	CHAUTAUQUA	MCNOWN (SWEENEY)	1	S2	N2	SW	25	34	11	E	1	C	GW	06/13/2016
3	CHAUTAUQUA	MCNOWN (SWEENEY)	2	SW	NE	SW	25	34	11	E	1	C	GW	06/13/2016
3	CHAUTAUQUA	MCNOWN (SWEENEY)	3	SE	NE	SW	25	34	11	E	1	C	GW	06/13/2016
3	CHAUTAUQUA	MCNOWN (SWEENEY)	4	SE	NE	SW	25	34	11	E	1	C	GW	06/13/2016
3	CHAUTAUQUA	MCNOWN (SWEENEY)	5	NW	NW	SE	25	34	11	E	1	C	GW	06/13/2016
3	CHAUTAUQUA	MCNOWN (SWEENEY)	6	SE	NE	SW	25	34	11	E	1	C	GW	06/13/2016
3	CHAUTAUQUA	MCNOWN (SWEENEY)	7		NE	SW	25	34	11	E	1	C	GW	06/13/2016
3	CHAUTAUQUA	MCNOWN (SWEENEY)	8		N2	SW	25	34	11	E	1	C	GW	06/13/2016
3	CHAUTAUQUA	SPIRE	1-D	N2	NE	SW	27	34	11	E	1	B	GW	01/05/2016
3	CHAUTAUQUA	AUSTIN	10	SE	SE	SW	7	34	12	E	1	C	GW	02/16/2016
3	CHAUTAUQUA	SEVERNS	2	NE	NE	SE	8	34	12	E	1	C	GW	05/06/2016
3	CHAUTAUQUA	SEVERNS	5	NW	NE	SE	8	34	12	E	1	C	GW	05/06/2016
3	CHAUTAUQUA	RISING	1	SE	SE	SE	12	34	12	E	1	C	GW	08/01/2016
3	CHAUTAUQUA	SEVERNS	1	NW	NE	NE	17	34	12	E	1	C	GW	05/06/2016
3	CHAUTAUQUA	POWERS	1			NW	21	34	12	E	1	B	GW	08/01/2016
3	CHAUTAUQUA	ALVIN ROSS	2	SE	SE	NE	29	34	12	E	1	C	GW	02/15/2016
3	CHAUTAUQUA	ROSS	7	NW	NW	NE	29	34	12	E	1	C	GW	05/04/2016
3	CHAUTAUQUA	ROSS A	8	SW	SE	NE	29	34	12	E	1	C	GW	05/04/2016
3	CHAUTAUQUA	ROSS	3	NE	SE	SE	32	34	12	E	1	B	GW	09/20/2016
3	CHAUTAUQUA	Carra (now BOORIGIE)	P3	NW	NE	NE	4	34	13	E	1	C	GW	05/26/2016
3	CHAUTAUQUA	DYE	1-D	NW	NE	NW	8	34	13	E	1	C	GW	03/15/2016
3	CHAUTAUQUA	DYE	2-B	NW	SE	NW	8	34	13	E	1	C	GW	03/15/2016
3	CHAUTAUQUA	PATTERSON	KHHP 10	SE	NW	SE	10	34	13	E	1	C	GW	05/02/2016
3	CHAUTAUQUA	D CARRA KHHC	1	NE	NW	NE	15	34	13	E	1	C	GW	03/11/2016
3	CHAUTAUQUA	D CARRA	1	SW	SE	SE	15	34	13	E	1	C	GW	03/11/2016
3	CHAUTAUQUA	HORST	3	SW	NE	SW	15	34	13	E	1	C	GW	04/05/2016
3	CHAUTAUQUA	D CARRA	4	NE	SW	SE	15	34	13	E	1	C	GW	03/11/2016
3	CHAUTAUQUA	CARRA	5	NE	SW	SE	15	34	13	E	1	C	GW	03/01/2016
3	CHAUTAUQUA	CARRA D	44 C2	NW	SW	SE	15	34	13	E	1	C	GW	03/01/2016
3	CHAUTAUQUA	D CARRA	C3	NW	NE	SE	15	34	13	E	1	C	GW	03/11/2016
3	CHAUTAUQUA	CARRA D	KHHC-5	NE	SW	NE	15	34	13	E	1	C	GW	03/01/2016
3	CHAUTAUQUA	SULLIVAN	KHHU 4	SW	SE	SW	15	34	13	E	1	C	GW	05/10/2016
3	CHAUTAUQUA	FIELDS	1	NE	NE	NE	17	34	13	E	1	C	GW	06/02/2016
3	CHAUTAUQUA	TRAVIS	2	NE	SW	SW	12	35	9	E	1	C	GW	08/05/2016
3	CHAUTAUQUA	JAYHAWK	W 1	NE	SE	SW	12	35	9	E	1	C	GW	07/22/2016
3	CHAUTAUQUA	LOWRY	2			NW	3	35	10	E	1	B	GW	04/14/2016
3	CHAUTAUQUA	LOWRY	5			NW	3	35	10	E	1	B	GW	04/14/2016
3	CHAUTAUQUA	LOWRY	1		NE	NW	10	35	10	E	1	B	GW	04/14/2016
3	CHAUTAUQUA	FESLER	2	NE	NW	NW	17	35	10	E	1	C	GW	03/21/2016
3	CHAUTAUQUA	BALLARD	3	SE	NE	SE	2	35	11	E	1	C	GW	07/13/2016
3	CHAUTAUQUA	WILSON	8	NW	SW	NE	2	35	11	E	1	C	GW	05/18/2016
3	CHAUTAUQUA	WILSON	9	NW	NW	SE	2	35	11	E	1	C	GW	05/18/2016
3	CHAUTAUQUA	WILSON	10	NW	SW	NE	2	35	11	E	1	C	GW	05/18/2016
3	CHAUTAUQUA	BALLARD	2 NW	NW	SW	NE	2	35	11	E	1	C	GW	07/13/2016
3	CHAUTAUQUA	POGUE	2	SE	SW	SE	10	35	11	E	1	C	GW	05/02/2016
3	CHAUTAUQUA	LITTREL	1	NE	NW	NW	11	35	11	E	1	B	PS	07/25/2016
3	CHAUTAUQUA	BOWMAN	1	SE	SE	NW	13	35	11	E	1	C	GW	07/14/2016
3	CHAUTAUQUA	MCLEAN	1	NW	NW	NW	13	35	11	E	1	C	GW	07/26/2016
3	CHAUTAUQUA	M W CLINGAN	2	NW	NW	SE	13	35	11	E	1	C	GW	07/25/2016
3	CHAUTAUQUA	BOWMAN	2	SE	SE	NE	13	35	11	E	1	C	GW	07/14/2016
3	CHAUTAUQUA	MCELROY	1-A	NW	SE	NE	13	35	11	E	1	C	GW	07/26/2016
3	CHAUTAUQUA	M W CLINGAN	2A	SE	NE	SW	13	35	11	E	1	C	GW	07/25/2016
3	CHAUTAUQUA	MCELROY	2-A	NE	SE	NE	13	35	11	E	1	C	GW	07/26/2016
3	CHAUTAUQUA	MCELROY	3-A	SW	SE	NE	13	35	11	E	1	C	GW	07/26/2016

Recently Added - FY16 through Present (Legal Staff License Review)

DIST	COUNTY	LEASE NAME	WELL NO	Q-3	Q-2	Q-1	SEC	TWP	RNG	DIR	PRI	LEVEL	TYPE	ADD DATE
3	CHAUTAUQUA	MCELROY	4-A	SW	NE	NE	13	35	11	E	1	C	GW	07/26/2016
3	CHAUTAUQUA	ALEXANDER	1	SE	SE	SW	4	35	12	E	1	C	GW	08/23/2016
3	CHAUTAUQUA	ALEXANDER	3	SW	SW	SE	4	35	12	E	1	C	GW	08/23/2016
3	CHAUTAUQUA	ALEXANDER	4	SW	SW	SE	4	35	12	E	1	C	GW	08/23/2016
3	CHAUTAUQUA	PAULLUS	1-A	NW	NW	NW	6	35	12	E	1	C	GW	08/01/2016
3	CHAUTAUQUA	PAULLUS	1-A	NW	NW	NW	6	35	12	E	1	C	GW	08/01/2016
3	CHAUTAUQUA	PAULLUS	2-A	NW	NW	NW	6	35	12	E	1	C	GW	08/01/2016
3	CHAUTAUQUA	PAULLUS	3-A	SW	NW	NW	6	35	12	E	1	C	GW	08/01/2016
3	CHAUTAUQUA	ALEXANDER MCCOY	B 2	SW	SE	NW	6	35	12	E	1	C	GW	07/12/2016
3	CHAUTAUQUA	PAULLUS HEIRS	B 3			NW	6	35	12	E	1	C	GW	07/20/2016
3	CHAUTAUQUA	ALEXANDER	2	NE	NE	NW	9	35	12	E	1	C	GW	08/23/2016
3	CHAUTAUQUA	SEARS	4	SE	SW	SW	17	35	12	E	1	C	GW	05/06/2016
3	CHEROKEE	COUGAR	2	SW	SW	SE	30	31	22	E	1	C	GW	03/10/2016
3	CHEROKEE	SMITH FARMS	1	SW	SE	SW	13	32	21	E	1	C	GW	06/23/2016
3	CHEROKEE	BROWN	1	NE	NE	NE	14	32	21	E	1	C	GW	05/25/2016
3	CHEROKEE	MINOR	1	SW	SW	NW	18	32	22	E	1	B	SW	04/20/2016
3	COFFEY	Viola	1	NE	SW	NE	11	21	13	E	1	C	GW	07/01/2016
3	COFFEY	LAFFERTY	31-1	NW	SW	NW	31	21	14	E	2			06/09/2016
3	COFFEY	LAFFERTY	31-2	NW	NW	SW	31	21	14	E	2			06/09/2016
3	COFFEY	MERRIT	8-A	NW	NW	NW	31	21	14	E	2			06/13/2016
3	COFFEY	TODD	2	NW	SE	NW	2	22	13	E	1	B	GW	06/28/2016
3	COFFEY	ELDON WRIGHT	1	NE	NE	NE	34	22	16	E	1	C	GW	07/18/2016
3	CRAWFORD	BOLLWINKEL	5	SW	NW	NW	26	28	22	E	1	C	GW	12/07/2015
3	CRAWFORD	JOHN WINTJEN	I-01	SW	NW	NE	27	28	22	E	1	B	GW	12/29/2015
3	CRAWFORD	JOHN WINTJEN	I-02			NE	27	28	22	E	1	B	GW	12/29/2015
3	CRAWFORD	JOHN WINTJEN	I-03			NE	27	28	22	E	1	B	GW	12/29/2015
3	CRAWFORD	JOHN WINTJEN	I-05			NE	27	28	22	E	1	B	GW	12/29/2015
3	CRAWFORD	JOHN WINTJEN	I-06			NE	27	28	22	E	1	B	GW	12/29/2015
3	CRAWFORD	JOHN WINTJEN	I-07			NE	27	28	22	E	1	B	GW	12/29/2015
3	CRAWFORD	JOHN WINTJEN	I-08			NE	27	28	22	E	1	B	GW	12/29/2015
3	CRAWFORD	JOHN WINTJEN	O-01			NE	27	28	22	E	1	B	GW	12/29/2015
3	CRAWFORD	JOHN WINTJEN	O-02			NE	27	28	22	E	1	B	GW	12/29/2015
3	CRAWFORD	JOHN WINTJEN	O-03			NE	27	28	22	E	1	B	GW	12/29/2015
3	CRAWFORD	JOHN WINTJEN	O-04			NE	27	28	22	E	1	B	GW	12/29/2015
3	CRAWFORD	JOHN WINTJEN	O-05			NE	27	28	22	E	1	B	GW	12/29/2015
3	CRAWFORD	JOHN WINTJEN	O-10	E2	W2	NE	27	28	22	E	1	B	GW	12/29/2015
3	CRAWFORD	BUZARD	1	N2	N2	NE	4	31	22	E	1	C	GW	05/25/2016
3	DOUGLAS	Thrasher	01	SW	SE	SW	25	13	20	E	2			06/28/2016
3	DOUGLAS	HAROLD NEIS	1	NE	NW	NW	25	13	20	E	1	B	GW	03/29/2016
3	DOUGLAS	HAROLD NEIS	1	NE	NW	NW	25	13	20	E	1	C	GW	12/23/2015
3	DOUGLAS	Thrasher	02	SE	SW	SW	25	13	20	E	2			06/28/2016
3	DOUGLAS	Thrasher	03	SE	SW	SW	25	13	20	E	2			06/28/2016
3	DOUGLAS	Thrasher	04	SW	SE	SW	25	13	20	E	2			06/28/2016
3	DOUGLAS	Thrasher	06	SW	SE	SW	25	13	20	E	2			06/28/2016
3	DOUGLAS	Thrasher	07	SW	SE	SW	25	13	20	E	2			06/28/2016
3	DOUGLAS	Thrasher	08	SE	SE	SW	25	13	20	E	2			06/28/2016
3	DOUGLAS	Thrasher	09	SE	SE	SW	25	13	20	E	2			06/28/2016
3	DOUGLAS	Thrasher	10	SE	SE	SW	25	13	20	E	2			06/28/2016
3	DOUGLAS	HAROLD NEIS	I-1	NW	NE	NW	25	13	20	E	1	B	GW	02/29/2016
3	DOUGLAS	HAROLD NEIS	I-1	NW	NE	NW	25	13	20	E	1	C	GW	12/23/2015
3	DOUGLAS	Thrasher	I-5	SW	SE	SW	25	13	20	E	2			06/28/2016
3	DOUGLAS	HADL	2	NE	NE	NW	36	13	20	E	1	C	GW	06/03/2016
3	DOUGLAS	HADL	3	NE	NE	NW	36	13	20	E	1	C	GW	06/03/2016
3	DOUGLAS	HADL	4	SW	NW	NW	36	13	20	E	1	C	GW	06/03/2016
3	DOUGLAS	HADL	5	SE	NW	NW	36	13	20	E	1	C	GW	06/03/2016
3	DOUGLAS	HADL	6	SW	NW	NW	36	13	20	E	1	C	GW	06/03/2016
3	DOUGLAS	HADL	7	NW	NW	NW	36	13	20	E	1	C	GW	06/03/2016
3	DOUGLAS	HADL	9	SE	NW	NW	36	13	20	E	1	C	GW	06/03/2016
3	DOUGLAS	HADL	10	SW	NE	NW	36	13	20	E	1	C	GW	06/03/2016
3	DOUGLAS	HADL	11	NW	NW	NW	36	13	20	E	1	C	GW	06/03/2016

Recently Added - FY16 through Present (Legal Staff License Review)

DIST	COUNTY	LEASE NAME	WELL NO	Q-3	Q-2	Q-1	SEC	TWP	RNG	DIR	PRI	LEVEL	TYPE	ADD DATE
3	DOUGLAS	HADL	12	SW	NE	NW	36	13	20	E	1	C	GW	06/03/2016
3	DOUGLAS	HADL	13	NE	NW	NE	36	13	20	E	1	C	GW	06/03/2016
3	DOUGLAS	HADL	14	SE	NW	NW	36	13	20	E	1	C	GW	06/03/2016
3	DOUGLAS	HADL	I-1	NE	NW	NW	36	13	20	E	1	C	GW	06/03/2016
3	DOUGLAS	HADL	I-2	SE	NW	NW	36	13	20	E	1	C	GW	06/03/2016
3	DOUGLAS	C. NEIS	1	NE	NE	SW	3	13	21	E	1	C	GW	12/09/2015
3	DOUGLAS	LOTHHOLZ-3	2	NW	NW	NE	3	13	21	E	1	B	SW	06/09/2016
3	DOUGLAS	C. NEIS	2	SW	SE	SE	3	13	21	E	1	C	GW	12/09/2015
3	DOUGLAS	C. NEIS	3	NW	SE	SW	3	13	21	E	1	C	GW	12/09/2015
3	DOUGLAS	C. NEIS	4	SW	SE	SW	3	13	21	E	1	C	GW	12/09/2015
3	DOUGLAS	C. NEIS	5	SE	SE	SW	3	13	21	E	1	C	GW	12/09/2015
3	DOUGLAS	LOTHHOLZ-3	15	NW	NE	NW	3	13	21	E	1	B	SW	04/14/2016
3	DOUGLAS	LOTHHOLZ-3	17	S2	NE	NW	3	13	21	E	1	B	SW	04/14/2016
3	DOUGLAS	WERTS	1	SE	SE	SW	6	14	21	E	2			06/28/2016
3	DOUGLAS	WERTS	2	SE	SE	SW	6	14	21	E	2			06/28/2016
3	DOUGLAS	WERTS	3	SW	SE	SW	6	14	21	E	2			06/28/2016
3	DOUGLAS	WERTS	4	SW	SE	SW	6	14	21	E	2			06/28/2016
3	DOUGLAS	WERTS	5	SE	SW	SW	6	14	21	E	2			06/28/2016
3	DOUGLAS	Werts	7	SE	SW	SW	6	14	21	E	2			06/28/2016
3	DOUGLAS	WERTS	8	SW	SE	SW	6	14	21	E	2			06/28/2016
3	DOUGLAS	Werts	9	SW	SE	SW	6	14	21	E	2			06/28/2016
3	DOUGLAS	Werts	10	SW	SE	SW	6	14	21	E	2			06/28/2016
3	DOUGLAS	Werts	I-6	SW	SE	SW	6	14	21	E	2			06/28/2016
3	ELK	RISING FARMS	5	NW	NW	NW	22	28	11	E	1	B	GW	08/01/2016
3	ELK	CLEVENGER M	2	SE	NE	SW	34	29	12	E	1	C	GW	03/03/2016
3	ELK	SIERMAN GN	1	E2	E2	SW	3	29	13	E	1	C	GW	05/09/2016
3	ELK	SIERMAN GN	2	SE	NW	SW	3	29	13	E	1	C	GW	05/09/2016
3	ELK	SIERMAN GN	3		NW	SW	3	29	13	E	1	C	GW	05/09/2016
3	ELK	SIERMAN GN	4	NW	NW	SW	3	29	13	E	1	C	GW	05/09/2016
3	ELK	SIERMAN GN	5	S2	N2	SW	3	29	13	E	1	C	GW	05/09/2016
3	ELK	SIERMAN GN	6	E2	NW	SW	3	29	13	E	1	C	GW	05/09/2016
3	ELK	SIERMAN GN	7	S2	NW	SW	3	29	13	E	1	C	GW	05/09/2016
3	ELK	SIERMAN GN	8	E2	W2	SW	3	29	13	E	1	C	GW	05/09/2016
3	ELK	ROBERTSON GN	1-R		NW	SE	3	29	13	E	1	C	GW	05/04/2016
3	ELK	RUEHMAN	3-D-A		NW	NW	3	29	13	E	1	C	GW	01/04/2016
3	ELK	SIERMAN	GN-01	SW	NE	SW	3	29	13	E	1	C	GW	08/03/2016
3	ELK	SIERMAN	GN-02	SW	NE	SW	3	29	13	E	1	C	GW	08/03/2016
3	ELK	SIERMAN	GN-03	SE	NE	SW	3	29	13	E	1	C	GW	08/03/2016
3	ELK	SIERMAN	GN-04	SE	NE	SW	3	29	13	E	1	C	GW	08/03/2016
3	ELK	SIERMAN	GN-05	SW	NE	SW	3	29	13	E	1	C	GW	08/03/2016
3	ELK	SIERMAN	GN-06	SW	NE	SW	3	29	13	E	1	C	GW	08/03/2016
3	ELK	SIERMAN	GN-07	SE	NE	SW	3	29	13	E	1	C	GW	08/03/2016
3	ELK	SIERMAN	GN-08	SE	NE	SW	3	29	13	E	1	C	GW	08/03/2016
3	ELK	SIERMAN	GN-09	NW	NE	SW	3	29	13	E	1	C	GW	08/03/2016
3	ELK	SIERMAN	GN-10	NW	NE	SW	3	29	13	E	1	C	GW	08/03/2016
3	ELK	SIERMAN	GN-11	NE	NE	SW	3	29	13	E	1	C	GW	08/03/2016
3	ELK	SIERMAN	GN-12	NE	NE	SW	3	29	13	E	1	C	GW	08/03/2016
3	ELK	SIERMAN	GN-15	NE	NE	SW	3	29	13	E	1	C	GW	08/03/2016
3	ELK	SIERMAN	GN-16	NE	NE	SW	3	29	13	E	1	C	GW	08/03/2016
3	ELK	SIERMAN 2	GNI 13	NW	NE	SW	3	29	13	E	1	C	GW	08/03/2016
3	ELK	SIERMAN	K-3	NW	NE	SW	3	29	13	E	1	C	GW	08/03/2016
3	ELK	SIERMAN G2	92	NW	SW	NE	4	29	13	E	1	C	GW	05/09/2016
3	ELK	SIERMAN G8	92	NE	SW	NE	4	29	13	E	1	C	GW	05/09/2016
3	ELK	SIERMAN G7	92	NW	SW	NE	4	29	13	E	1	C	GW	05/09/2016
3	ELK	SIERMAN G4	92	NW	SW	NE	4	29	13	E	1	C	GW	05/09/2016
3	ELK	PICKELL	GN-1		NW	SW	4	29	13	E	1	C	GW	05/02/2016
3	ELK	PICKELL	GN-2		NW	SW	4	29	13	E	1	C	GW	05/02/2016
3	ELK	PICKELL	GN-3		NW	SW	4	29	13	E	1	C	GW	05/02/2016
3	ELK	SIERMAN 4	GN5	SW	SE	NE	4	29	13	E	1	C	GW	05/09/2016
3	ELK	HEBB	G1	N2	SW	NW	5	29	13	E	1	C	GW	03/30/2016

Recently Added - FY16 through Present (Legal Staff License Review)

DIST	COUNTY	LEASE NAME	WELL NO	Q-3	Q-2	Q-1	SEC	TWP	RNG	DIR	PRI	LEVEL	TYPE	ADD DATE
3	ELK	RUSSELL	547	NW	NE	SW	15	29	13	E	1	C	GW	05/04/2016
3	ELK	RUSSELL	546-A	N2	NW	NW	15	29	13	E	1	C	GW	05/04/2016
3	ELK	WOODS	1	SW	NW	NW	31	29	13	E	1	B	GW	05/18/2016
3	ELK	HUNTER	1-A	SE	SW	SW	13	30	10	E	1	B	GW	04/06/2016
3	ELK	HAWK E G	3	SE	SE	SE	15	30	10	E	1	B	GW	03/30/2016
3	ELK	DAVID DENTON	DD16-2	SW	SE	SW	16	30	11	E	2			03/11/2016
3	ELK	DAVID DENTON	DD16-3	NW	SE	SW	16	30	11	E	2			03/11/2016
3	ELK	DAVID DENTON	DD16-4	NE	SW	SW	16	30	11	E	2			03/11/2016
3	ELK	DAVID DENTON	DD16-8		NW	SE	16	30	11	E	2			03/14/2016
3	ELK	DENIS BRYAN	DB19-3	E2	SE	NE	19	30	11	E	2			03/14/2016
3	ELK	MARGE TIDWELL	MT19-1	N2	SW	NE	19	30	11	E	1	C	GW	04/15/2016
3	ELK	MARGE TIDWELL	MT19-2	SW	SW	SE	19	30	11	E	1	C	GW	04/15/2016
3	ELK	MARGE TIDWELL	MT29-1	E2	NW	NE	29	30	11	E	1	C	GW	04/15/2016
3	ELK	MARGE TIDWELL	MT29-2	SW	NE	NE	29	30	11	E	1	C	GW	04/15/2016
3	ELK	PARSONS	1	SE	SE	NW	3	30	12	E	1	C	GW	05/02/2016
3	ELK	WEST JONTRA	1	N2	SW	NW	11	30	12	E	1	B	GW	05/16/2016
3	ELK	BURCH	3	SW	SE	SW	6	30	13	E	1	C	GW	02/25/2016
3	ELK	THOMAS	A-3	E2	NE	NE	7	30	13	E	1	C	GW	05/11/2016
3	ELK	THOMAS	A-4	NE	NE	NE	7	30	13	E	1	C	GW	05/11/2016
3	ELK	THOMAS	A-7	NW	NE	NE	7	30	13	E	1	C	GW	05/11/2016
3	ELK	THOMAS	X-4	NE	NE	NE	7	30	13	E	1	C	GW	05/11/2016
3	ELK	KIMZEY EAST	1	NE	SE	SW	33	30	13	E	1	C	GW	07/22/2016
3	ELK	MITCHEM	1	SW	SW	NE	21	31	12	E	1	C	GW	04/20/2016
3	ELK	MITCHEM	1		E2	SW	21	31	12	E	1	C	GW	01/04/2016
3	ELK	LONGTON	3 5			NW	23	31	12	E	1	C	GW	07/25/2016
3	ELK	WARREN	2 (SWD)	SW	SW	NE	29	31	12	E	1	C	GW	01/11/2016
3	FRANKLIN	WRAY	1		N2	SW	26	15	18	E	1	B	GW	05/18/2016
3	FRANKLIN	FRED FERGUSON	1	NW	NW	SW	25	15	19	E	1	C	GW	03/22/2016
3	FRANKLIN	FRED FERGUSON	2	NW	NE	SE	26	15	19	E	1	C	GW	03/22/2016
3	FRANKLIN	ROY DUNN	1	NE	NE	NE	36	15	19	E	1	C	GW	05/04/2016
3	FRANKLIN	RUSSELL LEACH B	3B	SW	SE	SE	20	15	20	E	1	C	GW	06/09/2016
3	FRANKLIN	RUSSELL LEACH	02	SE	NW	SW	21	15	20	E	1	C	GW	06/09/2016
3	FRANKLIN	RUSSELL LEACH	03	SE	NW	SW	21	15	20	E	1	C	GW	06/09/2016
3	FRANKLIN	RUSSELL LEACH	04	NW	SW	SW	21	15	20	E	1	C	GW	06/09/2016
3	FRANKLIN	RUSSELL LEACH	05	SW	NE	SW	21	15	20	E	1	C	GW	06/09/2016
3	FRANKLIN	RUSSELL LEACH	06	NW	NW	SW	21	15	20	E	1	C	GW	06/09/2016
3	FRANKLIN	RUSSELL LEACH	07	SW	NW	SW	21	15	20	E	1	C	GW	06/09/2016
3	FRANKLIN	RUSSELL LEACH	08	NE	NW	SW	21	15	20	E	1	C	GW	06/09/2016
3	FRANKLIN	RUSSELL LEACH	09	NW	NW	SW	21	15	20	E	1	C	GW	06/09/2016
3	FRANKLIN	RUSSELL LEACH	10	NW	NW	SW	21	15	20	E	1	C	GW	06/09/2016
3	FRANKLIN	RUSSELL LEACH	11	SE	NW	SW	21	15	20	E	1	C	GW	06/09/2016
3	FRANKLIN	RUSSELL LEACH	14	SW	NE	SW	21	15	20	E	1	C	GW	06/17/2016
3	FRANKLIN	RUSSELL LEACH	15	SW	NE	SW	21	15	20	E	1	C	GW	06/17/2016
3	FRANKLIN	RUSSELL LEACH	16	NE	NW	SW	21	15	20	E	1	C	GW	06/09/2016
3	FRANKLIN	RUSSELL LEACH	17	NE	NW	SW	21	15	20	E	1	C	GW	06/09/2016
3	FRANKLIN	DUNN	4	SE	NE	SW	27	15	20	E	1	C	GW	03/15/2016
3	FRANKLIN	BYRAM	1	SE	SE	SE	28	15	21	E	1	B	PS	12/09/2015
3	FRANKLIN	THOMPSON	1-25		N2	SE	25	16	17	E	1	C	GW	05/11/2016
3	FRANKLIN	HUDELSON	3CR-A			NE	31	16	18	E	1	C	GW	04/06/2016
3	FRANKLIN	CAROL DARDDY	1	SW	NW	NW	7	16	20	E	1	C	GW	03/01/2016
3	FRANKLIN	L DUNN	1-88	W2	SW	SW	7	16	20	E	1	C	GW	04/12/2016
3	FRANKLIN	EDWARD SYLER C	1-90		E2	NW	8	16	20	E	1	C	GW	03/16/2016
3	FRANKLIN	EDWARD SYLER	2-90	NE	SE	NW	8	16	20	E	1	C	GW	03/16/2016
3	FRANKLIN	MADELINE SCOTT	2	SE	SE	SE	9	16	20	E	1	C	GW	06/09/2016
3	FRANKLIN	JACOBY	1	NE	SE	SE	11	16	20	E	1	C	GW	04/07/2016
3	FRANKLIN	EDWARD SEYLER	3	SE	SE	SE	11	16	20	E	1	C	GW	03/16/2016
3	FRANKLIN	SEYLER 2	4	NW	NE	SE	11	16	20	E	1	C	GW	05/06/2016
3	FRANKLIN	SEYLER 2	6	SW	SE	SE	11	16	20	E	1	C	GW	05/06/2016
3	FRANKLIN	RODNEY FRITTS	1	NW	SW	SW	16	16	20	E	1	C	GW	05/04/2016
3	FRANKLIN	NELSON FRITTS	1	SE	SE	SE	17	16	20	E	1	C	GW	04/21/2016

Recently Added - FY16 through Present (Legal Staff License Review)

DIST	COUNTY	LEASE NAME	WELL NO	Q-3	Q-2	Q-1	SEC	TWP	RNG	DIR	PRI	LEVEL	TYPE	ADD DATE
3	FRANKLIN	L DUNN	2	NW	NW	NW	18	16	20	E	1	C	GW	04/12/2016
3	FRANKLIN	L DUNN	2-88	SW	SW	NW	18	16	20	E	1	C	GW	04/12/2016
3	FRANKLIN	JOHN MUSACK	2	SE	SE	NE	19	16	20	E	1	C	GW	06/08/2016
3	FRANKLIN	JOHN MUSACK	3	S2	SE	NE	19	16	20	E	1	C	GW	06/08/2016
3	FRANKLIN	JOHN MUSACK	4	SE	SE	NE	19	16	20	E	1	C	GW	06/08/2016
3	FRANKLIN	HARRY SCOTT B	5	SE	SE	SE	33	16	20	E	1	C	GW	06/06/2016
3	FRANKLIN	MATHIS	1	NE	NW	SE	9	16	21	E	1	C	GW	07/26/2016
3	FRANKLIN	MATHIS	2	NW	NW	SE	9	16	21	E	1	C	GW	07/26/2016
3	FRANKLIN	MATHIS	3	NW	NW	SE	9	16	21	E	1	C	GW	07/26/2016
3	FRANKLIN	MEISNER	1	SE	SE	SW	10	16	21	E	1	B	GW	07/26/2016
3	FRANKLIN	MEISNER	2	NE	SE	SW	10	16	21	E	1	B	GW	07/26/2016
3	FRANKLIN	MEISNER	3	SE	SE	SW	10	16	21	E	1	B	GW	07/26/2016
3	FRANKLIN	MEISNER	4	SE	SE	SW	10	16	21	E	1	B	GW	07/26/2016
3	FRANKLIN	MEISNER	5	NE	SE	SW	10	16	21	E	1	B	GW	07/26/2016
3	FRANKLIN	R B	1	NW	SE	SE	8	17	18	E	1	C	GW	05/03/2016
3	FRANKLIN	PAUL GAYNOR	1	SE	SW	NE	15	17	19	E	1	C	GW	08/01/2016
3	FRANKLIN	LESTER SCOTT	36	E2	E2	NW	3	17	20	E	1	C	GW	06/09/2016
3	FRANKLIN	ANDY REED	1		S2	NE	9	17	20	E	1	C	GW	01/14/2016
3	FRANKLIN	ANDY REED	2		S2	NE	9	17	20	E	1	C	GW	01/14/2016
3	FRANKLIN	ANDY REED	3		S2	NE	9	17	20	E	1	C	GW	01/14/2016
3	FRANKLIN	ANDY REED	4		S2	NE	9	17	20	E	1	C	GW	01/14/2016
3	FRANKLIN	ANDY REED	5		S2	NE	9	17	20	E	1	C	GW	01/14/2016
3	FRANKLIN	ANDERSON	3	NE	SE	SE	25	17	20	E	2			02/15/2016
3	FRANKLIN	SCHULTZ	1	S2	S2	SW	19	17	21	E	1	C	GW	05/05/2016
3	FRANKLIN	TULLOUS LITT	A 10 D	W2	NE	SE	21	17	21	E	1	C	GW	05/11/2016
3	FRANKLIN	TULLOUS LITT	A 9 D		N2	NE	21	17	21	E	1	C	GW	05/11/2016
3	FRANKLIN	TULLOUS LITT	B 9 D	E2	NW	SE	21	17	21	E	1	C	GW	05/11/2016
3	FRANKLIN	TULLOUS LITT	C 2 D	NW	NE	SE	21	17	21	E	1	C	GW	05/11/2016
3	FRANKLIN	TULLOUS LITT	D 6 D	NW	NW	SE	21	17	21	E	1	C	GW	05/11/2016
3	FRANKLIN	CAYLOR	B-36	NE	NE	SE	33	17	21	E	1	C	GW	05/26/2016
3	FRANKLIN	CAYLOR	C-1	NW	NW	SE	33	17	21	E	1	C	GW	05/26/2016
3	FRANKLIN	CAYLOR	C-2	NW	NW	SE	33	17	21	E	1	C	GW	05/26/2016
3	FRANKLIN	CAYLOR	C-25	NW	NW	SE	33	17	21	E	1	C	GW	05/26/2016
3	FRANKLIN	CAYLOR	C-26	NE	NW	SE	33	17	21	E	1	C	GW	05/26/2016
3	FRANKLIN	CAYLOR	C-28	SW	NW	SE	33	17	21	E	1	C	GW	05/26/2016
3	FRANKLIN	CAYLOR	C-29	SW	NW	SE	33	17	21	E	1	C	GW	05/26/2016
3	FRANKLIN	CAYLOR	C-3	NE	NW	SE	33	17	21	E	1	C	GW	05/26/2016
3	FRANKLIN	CAYLOR	C-31	SE	NW	SE	33	17	21	E	1	C	GW	05/26/2016
3	FRANKLIN	CAYLOR	C-34	NW	NE	SE	33	17	21	E	1	C	GW	05/26/2016
3	FRANKLIN	CAYLOR	C-37	NW	NE	SE	33	17	21	E	1	C	GW	05/26/2016
3	FRANKLIN	JOHNSON	2	NW	NW	SE	34	17	21	E	1	C	GW	04/07/2016
3	FRANKLIN	NEATHERLAND	25-1	SE	SW	SW	25	18	17	E	1	C	GW	07/27/2016
3	FRANKLIN	TAWNEY	1	SW	NW	SE	13	18	19	E	1	C	GW	08/03/2016
3	FRANKLIN	HANSON	1	SE	SE	SE	1	18	20	E	1	C	GW	03/28/2016
3	FRANKLIN	SHORT	41-32		NE	NE	32	18	20	E	2			05/06/2016
3	FRANKLIN	CARTER B	9		NE	SW	18	18	21	E	1	C	GW	03/01/2016
3	GREENWOOD	AUSTIN	1-01	NE	SE	SE	11	22	10	E	1	B	GW	07/12/2016
3	GREENWOOD	PRATHER-HUTTON	1	NW	NW	SW	20	22	10	E	1	B	GW	08/01/2016
3	GREENWOOD	LUTZ	1	SE	NW	NE	36	22	12	E	1	B	GW	07/25/2016
3	GREENWOOD	LUTZ	2	N2	N2	NE	36	22	12	E	1	B	GW	07/25/2016
3	GREENWOOD	LUTZ	4	SE	NW	NE	36	22	12	E	1	B	GW	08/01/2016
3	GREENWOOD	LUTZ	5	N2	NE	NE	36	22	12	E	1	B	GW	07/25/2016
3	GREENWOOD	LUTZ	SWD-1	SW	NW	NE	36	22	12	E	1	B	GW	07/25/2016
3	GREENWOOD	PETE OTT	1	SW	SW	NE	7	22	13	E	1	B	GW	06/14/2016
3	GREENWOOD	BEN OTT	1	SE	SE	NW	18	22	13	E	1	C	GW	05/24/2016
3	GREENWOOD	BEN OTT	3	NW	SE	NW	18	22	13	E	1	C	GW	05/24/2016
3	GREENWOOD	BEN OTT	5	SW	SE	NW	18	22	13	E	1	C	GW	05/24/2016
3	GREENWOOD	BEN OTT	6	SE	SW	NW	18	22	13	E	1	C	GW	02/23/2016
3	GREENWOOD	BEN OTT	1 (2)		S2	NW	18	22	13	E	1	C	GW	06/14/2016
3	GREENWOOD	DUNMAN	1	NE	SW	SE	27	23	13	E	1	C	GW	07/18/2016

Recently Added - FY16 through Present (Legal Staff License Review)

DIST	COUNTY	LEASE NAME	WELL NO	Q-3	Q-2	Q-1	SEC	TWP	RNG	DIR	PRI	LEVEL	TYPE	ADD DATE
3	GREENWOOD	DUNMAN	2	NE	NW	SE	27	23	13	E	1	C	GW	07/18/2016
3	GREENWOOD	DUNMAN	4	NE	SW	SE	27	23	13	E	1	C	GW	07/18/2016
3	GREENWOOD	DUNMAN	2A	NE	NW	SE	27	23	13	E	1	C	GW	07/18/2016
3	GREENWOOD	BERRY	3				32	23	13	E	1	C	GW	05/24/2016
3	GREENWOOD	BERRY	5		NE	SW	32	23	13	E	1	C	GW	05/24/2016
3	GREENWOOD	WRIGHT TRUST	1	E2	SE	SE	28	24	12	E	1	B	GW	05/18/2016
3	GREENWOOD	LARUE	2	SW	NW	SE	22	26	13	E	1	B	SW	04/13/2016
3	GREENWOOD	LU DLAM	1	NW	SW	SW	33	26	13	E	1	C	GW	01/04/2016
3	GREENWOOD	LU DLAM	2	W2	NW	SW	33	26	13	E	1	C	GW	01/04/2016
3	GREENWOOD	LU DLAM	3	NW	NW	SW	33	26	13	E	1	C	GW	01/04/2016
3	GREENWOOD	LU DLAM	4	NE	NW	SW	33	26	13	E	1	C	GW	01/04/2016
3	GREENWOOD	LU DLAM	5	SW	NW	SW	33	26	13	E	1	C	GW	01/04/2016
3	GREENWOOD	LU DLAM	1-SWD		C	SW	33	26	13	E	1	C	GW	01/04/2016
3	GREENWOOD	TRIMMELL-INDIAN RUN	1	NE	SW	NW	15	27	13	E	1	C	GW	05/11/2016
3	GREENWOOD	TRIMMELL (was SHOGREN)	(TRIM01)2G	SE	SE	SE	15	27	13	E	1	B	GW	10/15/2015
3	GREENWOOD	TRIMMELL (was SHOGREN)	(TRIM02)3G	SW	SE	SE	15	27	13	E	1	B	GW	10/15/2015
3	GREENWOOD	TRIMMELL (was SHOGREN)	(TRIM03)4G	SE	SW	SE	15	27	13	E	1	B	GW	10/15/2015
3	GREENWOOD	KALTENBACH	6 W		SW	SW	17	27	13	E	1	C	GW	04/11/2016
3	GREENWOOD	SMITH	2	SE	NW	NW	20	27	13	E	1	C	GW	08/03/2016
3	GREENWOOD	SMITH	3	SW	NE	NW	20	27	13	E	1	C	GW	08/03/2016
3	GREENWOOD	SMITH	4	S2	NE	NW	20	27	13	E	1	C	GW	08/03/2016
3	GREENWOOD	SMITH	5				20	27	13	E	1	C	GW	08/03/2016
3	GREENWOOD	SMITH	6	N2	NE	NW	20	27	13	E	1	C	GW	08/03/2016
3	GREENWOOD	SMITH	7				20	27	13	E	1	C	GW	08/03/2016
3	GREENWOOD	ARNOLD HARVEY	2	SW	NW	SE	17	28	11	E	1	C	GW	02/06/2016
3	GREENWOOD	VANCIL	1	SE	NE	NE	1	28	12	E	1	C	GW	08/08/2016
3	GREENWOOD	DIKLICH	001	S2	SE	NE	18	28	13	E	1	B	GW	12/10/2015
3	GREENWOOD	DIKLICH	543	NW	NW	NE	18	28	13	E	1	B	GW	12/10/2015
3	JACKSON	HUG	1	SE	SE	NW	34	8	15	E	1	C	GW	06/07/2016
3	JEFFERSON	CLAXTON	1	SE	SW	SE	36	8	19	E	1	C	GW	03/02/2016
3	JEFFERSON	CLAXTON	3	SE	SE	SE	36	8	19	E	1	C	GW	03/02/2016
3	JEFFERSON	SWOYER	A-1	NE	NW	SE	19	8	20	E	1	B	GW	05/11/2016
3	JEFFERSON	TERRY	1	N2	SW	NE	12	9	19	E	1	C	GW	05/11/2016
3	JEFFERSON	EDMONDS	1	SW	NE	SW	12	9	19	E	1	C	GW	03/15/2016
3	JEFFERSON	O'BRYAN	1	NW	SE	NE	12	9	19	E	1	C	GW	04/22/2016
3	JEFFERSON	BLAIR	1	SW	NE	NE	13	9	19	E	1	C	GW	02/24/2016
3	JEFFERSON	FITZPATRICK	1	SW	NW	NE	13	9	19	E	1	C	GW	03/21/2016
3	JEFFERSON	BLAIR	B-1	NW	NW	NW	14	9	19	E	1	C	GW	02/24/2016
3	JEFFERSON	NICKELS	1	NW	NW	NE	26	9	19	E	1	C	GW	04/22/2016
3	JEFFERSON	NICKELS	1-85		SE	NE	26	9	19	E	1	C	GW	04/22/2016
3	JEFFERSON	MIKE NICKELS	2-85	E2	NE	NE	26	9	19	E	1	C	GW	04/20/2016
3	JEFFERSON	MIKE NICKELS	1-86	SW	SE	NE	26	9	19	E	1	C	GW	04/20/2016
3	JEFFERSON	KRAMER	1	SE	SE	NW	6	9	20	E	1	C	GW	04/12/2016
3	JOHNSON	MILLER	10	NW	SE	NE	14	13	23	E	1	B	GW	06/13/2016
3	JOHNSON	Jim Russell	10	NE	SE	SW	10	14	22	E	2			06/08/2016
3	JOHNSON	Jim Russell	12	E2	NE	NW	10	14	22	E	2			06/08/2016
3	JOHNSON	Jim Russell	I-10	SE	NE	NW	10	14	22	E	2			06/08/2016
3	JOHNSON	Jim Russell D	I-27	SW	NW	NE	10	14	22	E	2			06/08/2016
3	JOHNSON	Jim Russell	I-32	SE	NE	NW	10	14	22	E	2			06/08/2016
3	LABETTE	MYERS	1	SW	SW	SE	9	31	18	E	1	C	GW	04/21/2016
3	LABETTE	SCOTT	G-1		NW	SW	13	31	18	E	1	C	GW	06/22/2016
3	LABETTE	MANNERS	2	S2	SE	SW	2	31	20	E	2			06/10/2016
3	LABETTE	MANNERS	4	NW	SE	SE	25	31	20	E	2			06/10/2016
3	LABETTE	MANNERS	5	NW	SE	SE	25	31	20	E	2			06/10/2016
3	LABETTE	MANNERS	2	SW	NE	NE	36	31	20	E	2			06/10/2016
3	LABETTE	CATTLEMAN	1	NW	SW	NE	8	31	21	E	1	C	GW	03/02/2016
3	LABETTE	SCHULZ	1	SW	SW	SW	15	31	21	E	1	C	GW	06/17/2016
3	LABETTE	E SMITH	1	NW	SE	NE	20	31	21	E	1	C	GW	06/01/2016
3	LABETTE	E SMITH	2	N2	SE	NE	20	31	21	E	1	C	GW	06/01/2016
3	LABETTE	DAVIS	1	NE	SE	SE	21	31	21	E	1	C	GW	06/01/2016

Recently Added - FY16 through Present (Legal Staff License Review)

DIST	COUNTY	LEASE NAME	WELL NO	Q-3	Q-2	Q-1	SEC	TWP	RNG	DIR	PRI	LEVEL	TYPE	ADD DATE
3	LABETTE	JACK	1	S2	SW	SE	21	31	21	E	1	C	GW	06/07/2016
3	LABETTE	DAVIS	2	NE	SE	SE	21	31	21	E	1	C	GW	06/01/2016
3	LABETTE	COOK-21	2	SE	NE	NE	21	31	21	E	1	B	SW	05/26/2016
3	LABETTE	DAVIS	3	N2	SE	SE	21	31	21	E	1	C	GW	06/01/2016
3	LABETTE	COOK-21	6	SE	NE	NE	21	31	21	E	1	B	SW	05/26/2016
3	LABETTE	COOK-22	3	W2	W2	SW	22	31	21	E	1	B	SW	05/26/2016
3	LABETTE	COOK-22	4	NW	SW	SW	22	31	21	E	1	B	SW	05/26/2016
3	LABETTE	COOK-22	5	NW	NW	SW	22	31	21	E	1	B	SW	05/26/2016
3	LABETTE	MANNERS EAST	1	NW	NE	NE	28	31	21	E	2			06/10/2016
3	LABETTE	MANNERS EAST	2	SW	NE	NE	28	31	21	E	2			06/10/2016
3	LABETTE	MANNERS EAST	3	SW	SE	NE	28	31	21	E	2			06/10/2016
3	LABETTE	MANNERS EAST	4	NW	SE	NE	28	31	21	E	2			06/10/2016
3	LABETTE	MANNERS EAST	1B	SE	NE	SW	28	31	21	E	2			06/10/2016
3	LABETTE	JONES	1	S2	NE	NW	29	31	21	E	1	C	GW	06/08/2016
3	LABETTE	RAYMOND COOK	1	NW	NE	NE	29	31	21	E	1	C	GW	06/15/2016
3	LABETTE	JONES	2	SE	SE	NW	29	31	21	E	1	B	GW	06/08/2016
3	LABETTE	MANNERS	4A	NE	SW	SW	30	31	21	E	2			06/10/2016
3	LABETTE	MANNERS	1	SE	NW	NW	31	31	21	E	2			06/10/2016
3	LABETTE	MANNERS	9A	SW	NW	NW	31	31	21	E	2			06/10/2016
3	LABETTE	HUGHES	1	S2	NW	NW	33	31	21	E	1	C	GW	06/07/2016
3	LABETTE	HUGHES	2	S2	NW	NW	33	31	21	E	1	C	GW	06/07/2016
3	LABETTE	SCHULZ	3	NE	NW	SE	33	31	21	E	1	C	GW	06/17/2016
3	LABETTE	SCHULZ	4	SE	SW	SE	33	31	21	E	1	C	GW	06/17/2016
3	LABETTE	SCHULZ	5	E2	NW	SE	33	31	21	E	1	C	GW	06/17/2016
3	LABETTE	SCHULZ	8	SE	NW	SE	33	31	21	E	1	C	GW	06/17/2016
3	LABETTE	SCHULZ	9	E2	W2	SE	33	31	21	E	1	C	GW	06/17/2016
3	LABETTE	SCHULZ	11	E2	NW	SE	33	31	21	E	1	C	GW	06/17/2016
3	LABETTE	SCHULZ	15	NE	NW	SE	33	31	21	E	1	C	GW	06/17/2016
3	LABETTE	SCHULZ	10a	SE	NE	SW	33	31	21	E	1	C	GW	06/17/2016
3	LABETTE	SCHULZ	11A	NE	NE	SW	33	31	21	E	1	C	GW	06/17/2016
3	LABETTE	SCHULZ	12a	NW	NW	SE	33	31	21	E	1	C	GW	06/17/2016
3	LABETTE	SCHULZ	18A	NE	NE	SW	33	31	21	E	1	C	GW	06/17/2016
3	LABETTE	SCHULZ	21A	NE	NE	SW	33	31	21	E	1	C	GW	06/17/2016
3	LABETTE	SCHULZ	22A	NW	NW	SE	33	31	21	E	1	C	GW	06/17/2016
3	LABETTE	SCHULZ	23A	NW	NW	SE	33	31	21	E	1	C	GW	06/17/2016
3	LABETTE	SCHULZ	2-A	E2	NW	SE	33	31	21	E	1	C	GW	06/17/2016
3	LABETTE	SCHULZ	3-A	SE	NW	SE	33	31	21	E	1	C	GW	06/17/2016
3	LABETTE	SCHULZ	4-A	NE	SW	SE	33	31	21	E	1	C	GW	06/17/2016
3	LABETTE	SCHULZ	5A	N2	SW	SE	33	31	21	E	1	C	GW	06/17/2016
3	LABETTE	SCHULZ	6A	NW	SW	SE	33	31	21	E	1	C	GW	06/17/2016
3	LABETTE	SCHULZ	7A	S2	NW	SE	33	31	21	E	1	C	GW	06/17/2016
3	LABETTE	SCHULZ	8A	S2	NW	SE	33	31	21	E	1	C	GW	06/17/2016
3	LABETTE	SCHULZ	9A	SE	NE	SW	33	31	21	E	1	C	GW	06/17/2016
3	LABETTE	WAGNER	2	NW	NW	SE	2	32	17	E	1	C	GW	05/12/2016
3	LABETTE	WAGNER	7	NE	SW	NE	2	32	17	E	1	C	GW	05/12/2016
3	LABETTE	WAGNER	11	SE	NW	NE	2	32	17	E	1	C	GW	05/12/2016
3	LABETTE	WAGNER	KCPW 14	NW	SE	NE	2	32	17	E	1	C	GW	05/12/2016
3	LABETTE	WAGNER	KCPW 16	SW	SE	NE	2	32	17	E	1	C	GW	05/12/2016
3	LABETTE	WAGNER	KCPW 17	NW	NW	SE	2	32	17	E	1	C	GW	05/12/2016
3	LABETTE	WAGNER	KCPW 18	NE	NW	SE	2	32	17	E	1	C	GW	05/12/2016
3	LABETTE	WAGNER	KCPW 19	NW	NE	SE	2	32	17	E	1	C	GW	05/12/2016
3	LABETTE	WAGNER	KCPW-11	SW	NE	NE	2	32	17	E	1	C	GW	05/12/2016
3	LABETTE	WAGNER	KCPW-13	SW	SW	NE	2	32	17	E	1	C	GW	05/12/2016
3	LABETTE	WAGNER	KCPW-15	SE	SW	NE	2	32	17	E	1	C	GW	05/12/2016
3	LABETTE	WAGNER	KCPW-20	SW	NE	NE	2	32	17	E	1	C	GW	05/12/2016
3	LABETTE	LINE	1	N2	NE	NE	13	32	17	E	1	C	GW	07/25/2016
3	LABETTE	LINE	2	NE	NW	NE	13	32	17	E	1	C	GW	07/25/2016
3	LABETTE	LINE	4	NE	NW	NE	13	32	17	E	1	C	GW	07/25/2016
3	LABETTE	UTTER	11	NW	SW	SE	23	32	17	E	1	C	GW	05/12/2016
3	LABETTE	UTTER	KCPU 5	NE	SE	SW	23	32	17	E	1	C	GW	05/12/2016

Recently Added - FY16 through Present (Legal Staff License Review)

DIST	COUNTY	LEASE NAME	WELL NO	Q-3	Q-2	Q-1	SEC	TWP	RNG	DIR	PRI	LEVEL	TYPE	ADD DATE
3	LABETTE	SALE	1	SW	SW	NW	24	32	17	E	1	B	GW	05/05/2016
3	LABETTE	DEBOLT	2	SW	SE	SW	24	32	17	E	1	C	GW	03/14/2016
3	LABETTE	SALE	3	SW	SW	NW	24	32	17	E	1	B	GW	05/05/2016
3	LABETTE	DEBOLT	4	SE	SE	SW	24	32	17	E	1	C	GW	03/14/2016
3	LABETTE	FOSTER	4	SW	SE	SW	24	32	17	E	1	C	GW	03/21/2016
3	LABETTE	FOSTER	6	SW	SE	SW	24	32	17	E	1	C	GW	03/21/2016
3	LABETTE	FOSTER	7	SE	SE	SW	24	32	17	E	1	C	GW	03/21/2016
3	LABETTE	FOSTER KCPF	8	NE	NW	SW	24	32	17	E	1	C	GW	03/21/2016
3	LABETTE	FOSTER KCPF	12	SE	NW	SW	24	32	17	E	1	C	GW	03/21/2016
3	LABETTE	FOSTER	KCPF 2	NW	SE	SW	24	32	17	E	1	C	GW	03/21/2016
3	LABETTE	FOSTER	KCPF 3	NW	SE	SW	24	32	17	E	1	C	GW	03/21/2016
3	LABETTE	FOSTER	KCPF 5	SE	NW	SW	24	32	17	E	1	C	GW	03/21/2016
3	LABETTE	FOSTER	KCPF 6	NE	SW	SW	24	32	17	E	1	C	GW	03/21/2016
3	LABETTE	FOSTER	KCPF-10	NE	SE	SW	24	32	17	E	1	C	GW	03/21/2016
3	LABETTE	FOSTER	KCPF-11	NE	SE	SW	24	32	17	E	1	C	GW	03/21/2016
3	LABETTE	FOSTER	KCPF-5	SW	NE	SW	24	32	17	E	1	C	GW	03/21/2016
3	LABETTE	FOSTER	KCPF-7	SW	SW	SW	24	32	17	E	1	C	GW	03/21/2016
3	LABETTE	MYERS	KCPM 24-2	SW	NE	SE	24	32	17	E	1	C	GW	04/21/2016
3	LABETTE	FOSTER	KPF-1	SE	SW	SW	24	32	17	E	1	C	GW	03/21/2016
3	LABETTE	FOSTER	KPF-2	SE	SW	SW	24	32	17	E	1	C	GW	03/21/2016
3	LABETTE	FOSTER	KPF-3	NE	SW	SW	24	32	17	E	1	C	GW	03/21/2016
3	LABETTE	PERRY	11	NE	NE	NW	25	32	17	E	1	C	GW	05/02/2016
3	LABETTE	PERRY	15	SE	NE	NW	25	32	17	E	1	C	GW	05/02/2016
3	LABETTE	PERRY	16			NW	25	32	17	E	1	C	GW	05/02/2016
3	LABETTE	DEBOLT	KCDP 3	NE	NW	NE	25	32	17	E	1	C	GW	03/14/2016
3	LABETTE	DEBOLT	KCPD-1	NW	NW	NE	25	32	17	E	1	C	GW	03/14/2016
3	LABETTE	DEBOLT	KCPD-1	NW	NW	NE	25	32	17	E	1	C	GW	03/14/2016
3	LABETTE	DEBOLT	KCPD-2	NW	NW	NE	25	32	17	E	1	C	GW	03/14/2016
3	LABETTE	FOSTER	KCPF-2	NE	SW	SW	25	32	17	E	1	C	GW	03/21/2016
3	LABETTE	FOSTER	KCPM-1	NE	NE	SE	25	32	17	E	1	C	GW	03/21/2016
3	LABETTE	MYERS	KCPM-2	NW	NE	SE	25	32	17	E	1	C	GW	04/20/2016
3	LABETTE	MYERS	KCPM-3	NW	NE	SE	25	32	17	E	1	C	GW	04/20/2016
3	LABETTE	MYERS	KCPM-3	NW	NE	SE	25	32	17	E	1	C	GW	04/21/2016
3	LABETTE	MYERS	KCPM-4	NE	NW	SE	25	32	17	E	1	C	GW	04/21/2016
3	LABETTE	MYERS	KCPM-4	NW	NE	SE	25	32	17	E	1	C	GW	04/21/2016
3	LABETTE	PERRY	KCPP 55	SW	SW	NE	25	32	17	E	1	C	GW	05/02/2016
3	LABETTE	PERRY	KCPP-01	N2	NW	NW	25	32	17	E	1	C	GW	05/02/2016
3	LABETTE	PERRY	KCPP-03	SE	NW	NW	25	32	17	E	1	C	GW	05/02/2016
3	LABETTE	PERRY	KCPP-08	SW	NW	NE	25	32	17	E	1	C	GW	05/02/2016
3	LABETTE	PERRY	KCPP-09	SW	NW	NE	25	32	17	E	1	C	GW	05/02/2016
3	LABETTE	PERRY	KCPP-22	SW	SW	NE	25	32	17	E	1	C	GW	05/02/2016
3	LABETTE	PERRY	KCPP-52	NW	NW	NW	25	32	17	E	1	C	GW	05/02/2016
3	LABETTE	PERRY	KCPP-53	NE	SW	NW	25	32	17	E	1	C	GW	02/09/2016
3	LABETTE	PERRY	KCPP-54	SE	SE	NW	25	32	17	E	1	C	GW	05/02/2016
3	LABETTE	PERRY	KCPP-56	SW	SW	NE	25	32	17	E	1	C	GW	05/02/2016
3	LABETTE	PERRY	KCPP-56	SW	SW	NE	25	32	17	E	1	C	GW	05/02/2016
3	LABETTE	PERRY	KDP 17	NE	SW	NW	25	32	17	E	1	C	GW	05/02/2016
3	LABETTE	PERRY	KDP 25		SE	NE	25	32	17	E	1	C	GW	05/02/2016
3	LABETTE	PERRY	KDP 38	SW	SE	NE	25	32	17	E	1	C	GW	05/02/2016
3	LABETTE	PERRY	KDP-01	SW	NE	NW	25	32	17	E	1	C	GW	05/02/2016
3	LABETTE	PERRY	KDP-02	NW	SE	NW	25	32	17	E	1	C	GW	05/02/2016
3	LABETTE	PERRY	KDP-03	NE	SE	NW	25	32	17	E	1	C	GW	05/02/2016
3	LABETTE	PERRY	KDP-04	NE	SE	NW	25	32	17	E	1	C	GW	05/02/2016
3	LABETTE	PERRY	KDP-05	NW	SW	NE	25	32	17	E	1	C	GW	05/02/2016
3	LABETTE	PERRY	KDP-06	SW	NW	NE	25	32	17	E	1	C	GW	05/02/2016
3	LABETTE	PERRY	KDP-07	NW	SW	NE	25	32	17	E	1	C	GW	05/02/2016
3	LABETTE	PERRY	KDP-08	NW	SW	NE	25	32	17	E	1	C	GW	05/02/2016
3	LABETTE	PERRY	KDP-09	NW	SW	NE	25	32	17	E	1	C	GW	05/02/2016
3	LABETTE	PERRY	KDP-10	NE	SE	NW	25	32	17	E	1	C	GW	05/02/2016
3	LABETTE	PERRY	KDP-11	NW	SE	NW	25	32	17	E	1	C	GW	05/02/2016

Recently Added - FY16 through Present (Legal Staff License Review)

DIST	COUNTY	LEASE NAME	WELL NO	Q-3	Q-2	Q-1	SEC	TWP	RNG	DIR	PRI	LEVEL	TYPE	ADD DATE
3	LABETTE	PERRY	KDP-12	NW	SE	NW	25	32	17	E	1	C	GW	05/02/2016
3	LABETTE	PERRY	KDP-15	NE	SE	NW	25	32	17	E	1	C	GW	05/02/2016
3	LABETTE	PERRY	KDP-16	SW	SW	NE	25	32	17	E	1	C	GW	05/02/2016
3	LABETTE	PERRY	KDP-18	SE	NW	NE	25	32	17	E	1	C	GW	05/02/2016
3	LABETTE	PERRY	KDP-19	NE	SW	NE	25	32	17	E	1	C	GW	05/02/2016
3	LABETTE	PERRY	KDP-20	NE	SW	NE	25	32	17	E	1	C	GW	05/02/2016
3	LABETTE	PERRY	KDP-21	NE	SW	NE	25	32	17	E	1	C	GW	05/02/2016
3	LABETTE	PERRY	KDP-21	SE	SW	NE	25	32	17	E	1	C	GW	05/02/2016
3	LABETTE	PERRY	KDP-22	SE	SW	NE	25	32	17	E	1	C	GW	05/02/2016
3	LABETTE	PERRY	KDP-23	SE	NW	NE	25	32	17	E	1	C	GW	05/02/2016
3	LABETTE	PERRY	KDP-23	SE	NW	NE	25	32	17	E	1	C	GW	05/02/2016
3	LABETTE	PERRY	KDP-24	SE	NW	SE	25	32	17	E	1	C	GW	05/02/2016
3	LABETTE	PERRY	KDP-24	SE	NW	NE	25	32	17	E	1	C	GW	05/02/2016
3	LABETTE	PERRY	KDP-26	SE	SW	NE	25	32	17	E	1	C	GW	05/02/2016
3	LABETTE	PERRY	KDP-27	SE	SW	NE	25	32	17	E	1	C	GW	05/02/2016
3	LABETTE	PERRY	KDP-27	SE	SW	NE	25	32	17	E	1	C	GW	05/02/2016
3	LABETTE	PERRY	KDP-28	SW	NE	NE	25	32	17	E	1	C	GW	05/02/2016
3	LABETTE	PERRY	KDP-29	NW	SE	NE	25	32	17	E	1	C	GW	05/02/2016
3	LABETTE	PERRY	KDP-29	NE	SW	SW	25	32	17	E	1	C	GW	05/02/2016
3	LABETTE	PERRY	KDP-30	NW	SE	NE	25	32	17	E	1	C	GW	05/02/2016
3	LABETTE	PERRY	KDP-31	SW	SE	NE	25	32	17	E	1	C	GW	05/02/2016
3	LABETTE	PERRY	KDP-31	SW	SE	NE	25	32	17	E	1	C	GW	05/02/2016
3	LABETTE	PERRY	KDP-32	SW	SE	NE	25	32	17	E	1	C	GW	05/02/2016
3	LABETTE	PERRY	KDP-32	SW	SE	NE	25	32	17	E	1	C	GW	05/02/2016
3	LABETTE	PERRY	KDP-33	SW	NE	NE	25	32	17	E	1	C	GW	05/02/2016
3	LABETTE	PERRY	KDP-37	SW	SE	NE	25	32	17	E	1	C	GW	05/02/2016
3	LABETTE	PERRY	KDP-39	NW	NE	SE	25	32	17	E	1	C	GW	05/02/2016
3	LABETTE	PERRY	KDP-47				25	32	17	E	1	C	GW	05/02/2016
3	LABETTE	PERRY	KDP-53	NW	NE	SE	25	32	17	E	1	C	GW	05/02/2016
3	LABETTE	GREGORY	G-2	SE	SW	SW	35	32	17	E	1	C	GW	07/19/2016
3	LABETTE	M HUCKE	1		NE	SE	13	32	18	E	1	C	GW	06/09/2016
3	LABETTE	JACK M BROTHERS	1	NE	NE	SW	20	32	18	E	1	C	GW	06/07/2016
3	LABETTE	JACK BROTHERS	2	N2	SE	SW	20	32	18	E	1	C	GW	06/07/2016
3	LABETTE	ernest brothers	1P86	SE	SE	NE	20	32	18	E	1	C	GW	06/02/2016
3	LABETTE	PETERSON	1-P-85	SE	SE	SE	21	32	18	E	1	C	GW	06/15/2016
3	LABETTE	ELLIS	1	N2	SE	SW	22	32	18	E	1	C	GW	06/02/2016
3	LABETTE	D E MYERS	1	SE	SW	SW	22	32	18	E	1	C	GW	06/01/2016
3	LABETTE	MERRICK	1	NE	NE	SW	22	32	18	E	1	C	GW	06/13/2016
3	LABETTE	ELLIS	3	SE	NE	SW	22	32	18	E	1	C	GW	06/02/2016
3	LABETTE	DAVID MYERS	3	SE	NE	NW	22	32	18	E	1	C	GW	06/01/2016
3	LABETTE	KUDRICK	1-P-85	NE	NW	SE	22	32	18	E	1	C	GW	06/09/2016
3	LABETTE	LESTER MYERS	DER-1	NW	NW	NE	23	32	18	E	1	C	GW	06/09/2016
3	LABETTE	LESTER MYERS	1	NW	NE	NE	27	32	18	E	1	C	GW	06/09/2016
3	LABETTE	MYERS-DIXON	1 OW	SW	SW	NW	27	32	18	E	1	C	GW	06/13/2016
3	LABETTE	MYERS-DIXON	1 SWD	SW	SW	NW	27	32	18	E	1	C	GW	06/13/2016
3	LABETTE	LESTER MYERS	11 DIXON	E2	E2	NE	27	32	18	E	1	C	GW	06/09/2016
3	LABETTE	LESTER MYERS	2 DIXON			NE	27	32	18	E	1	C	GW	06/09/2016
3	LABETTE	LESTER MYERS	8 DIXON	SW	SE	NE	27	32	18	E	1	C	GW	06/09/2016
3	LABETTE	LESTER MYERS	9 DIXON	SW	SE	NE	27	32	18	E	1	C	GW	06/09/2016
3	LABETTE	MYERS TRUST	C-1	SE	SE	SE	27	32	18	E	1	C	GW	06/13/2016
3	LABETTE	RICHARD PARKS	1	SW	SW	NW	28	32	18	E	1	C	GW	06/16/2016
3	LABETTE	RICHARD PARKS	2	NE	NE	NE	28	32	18	E	1	C	GW	06/16/2016
3	LABETTE	JOHN SPOONER	1	NE	NE	SE	29	32	18	E	1	C	GW	06/08/2016
3	LABETTE	ELYWN ELLISON	1	SE	SW	NE	29	32	18	E	1	C	GW	06/02/2016
3	LABETTE	ELLISON	2	SE	SE	NE	29	32	18	E	1	C	GW	06/02/2016
3	LABETTE	JOHN SPOONER	2	SE	SE	SE	29	32	18	E	1	C	GW	06/08/2016
3	LABETTE	ELLISON	3	NW	NW	NE	29	32	18	E	1	C	GW	06/02/2016
3	LABETTE	ELLISON	3	W2	E2	SE	29	32	18	E	1	C	GW	06/02/2016
3	LABETTE	JOHN SPOONER	3	NW	SE	SE	29	32	18	E	1	C	GW	06/08/2016
3	LABETTE	ELLISON	2-86	SE	SE	NE	29	32	18	E	1	C	GW	06/02/2016

Recently Added - FY16 through Present (Legal Staff License Review)

DIST	COUNTY	LEASE NAME	WELL NO	Q-3	Q-2	Q-1	SEC	TWP	RNG	DIR	PRI	LEVEL	TYPE	ADD DATE
3	LABETTE	DAVID MYERS	DER-1	NE	NE	NE	32	32	18	E	1	C	GW	06/01/2016
3	LABETTE	MERRICK	1 A				33	32	18	E	1	B	GW	07/27/2016
3	LABETTE	DAVID MEYERS	1 P	NW	NW	NW	33	32	18	E	1	C	GW	06/01/2016
3	LABETTE	DAVID MYERS	3	SE	SE	NW	33	32	18	E	1	C	GW	06/01/2016
3	LABETTE	MERRICK	7		E2	NE	33	32	18	E	1	B	GW	07/27/2016
3	LABETTE	MERRICK	17	NE	SE	NE	33	32	18	E	1	C	GW	06/13/2016
3	LABETTE	LESTER MYERS	1	SW	SE	SE	21	32	19	E	1	C	GW	06/09/2016
3	LABETTE	ZWAHLEN	1	NW	NW	SE	3	32	21	E	1	C	GW	06/28/2016
3	LABETTE	GOEDEKE	1	NW	NE	SE	3	32	21	E	1	C	GW	06/03/2016
3	LABETTE	GETMAN	1	SE	SE	NE	3	32	21	E	1	C	GW	06/03/2016
3	LABETTE	GOEDEKE	2	SW	NE	SE	3	32	21	E	1	C	GW	06/03/2016
3	LABETTE	GETMAN	2	NW	SW	NE	3	32	21	E	1	C	GW	06/03/2016
3	LABETTE	GOEDEKE	3	NW	NE	SE	3	32	21	E	1	C	GW	06/03/2016
3	LABETTE	GETMAN	3	NE	SW	NE	3	32	21	E	1	C	GW	06/03/2016
3	LABETTE	ZWAHLEN	3	NE	NE	SW	3	32	21	E	1	C	GW	06/28/2016
3	LABETTE	GETMAN	4	SE	SW	NE	3	32	21	E	1	C	GW	06/03/2016
3	LABETTE	GOEDEKE	4	NW	NE	SE	3	32	21	E	1	C	GW	06/03/2016
3	LABETTE	ZWAHLEN	4	SW	NW	SE	3	32	21	E	1	C	GW	06/28/2016
3	LABETTE	ZWAHLEN	5		S2	N2	3	32	21	E	1	C	GW	06/28/2016
3	LABETTE	GETMAN	6	SW	SE	NE	3	32	21	E	1	C	GW	06/03/2016
3	LABETTE	GETMAN	7	NW	SW	NE	3	32	21	E	1	C	GW	06/03/2016
3	LABETTE	GETMAN	8	SW	NW	SE	3	32	21	E	1	C	GW	06/03/2016
3	LABETTE	SCHULZ	1	NE	NW	NE	4	32	21	E	1	C	GW	06/17/2016
3	LABETTE	SCHULZ	16	NE	NW	NE	4	32	21	E	1	C	GW	06/17/2016
3	LABETTE	SCHULZ	17A	SE	NE	NW	4	32	21	E	1	C	GW	06/17/2016
3	LABETTE	BRADER	1	NW	NW	SW	11	32	21	E	1	C	GW	02/24/2016
3	LABETTE	WINTERS	1	NW	SE	NE	12	33	17	E	1	C	GW	05/18/2016
3	LABETTE	GJ RUTTGEN MADDOX	2	W2	SE	NE	12	33	17	E	1	C	GW	03/23/2016
3	LABETTE	RUTTGEN	1B	W2	E2	NE	12	33	17	E	2			05/05/2016
3	LABETTE	G J RUTTGEN	2B		SE	NE	12	33	17	E	1	C	GW	03/22/2016
3	LABETTE	BOWLES (PROB BOLES)	4-B	NW	SE	SW	25	33	17	E	1	C	GW	02/24/2016
3	LABETTE	MCNEAL	3	NE	SE	NE	36	33	17	E	1	C	GW	04/19/2016
3	LABETTE	MCNEAL	4	SE	SE	NE	36	33	17	E	1	C	GW	04/19/2016
3	LABETTE	MCNEAL	5	SW	SE	NE	36	33	17	E	1	C	GW	04/19/2016
3	LABETTE	MCNEAL	6	SW	SE	NE	36	33	17	E	1	C	GW	04/19/2016
3	LABETTE	MCNEAL	7	NE	NE	NE	36	33	17	E	1	C	GW	04/19/2016
3	LABETTE	MCNEAL	8	SW	NE	NE	36	33	17	E	1	C	GW	04/19/2016
3	LABETTE	MCNEAL	9	NW	NE	NE	36	33	17	E	1	C	GW	04/19/2016
3	LABETTE	MCNEAL	10	NW	NW	NE	36	33	17	E	1	C	GW	04/19/2016
3	LABETTE	MCNEAL	11	NE	NW	NE	36	33	17	E	1	C	GW	04/19/2016
3	LABETTE	PALMER	1-A	SW	SE	SE	36	33	17	E	1	C	GW	04/28/2016
3	LABETTE	PALMER	2-A	NW	SE	SE	36	33	17	E	1	C	GW	04/28/2016
3	LABETTE	PALMER	3-A	SW	NE	SE	36	33	17	E	1	C	GW	04/28/2016
3	LABETTE	PALMER	4-A	NW	NE	SE	36	33	17	E	1	C	GW	04/28/2016
3	LABETTE	G J RUTTGEN	2	NE	SE	SE	12	33	18	E	1	C	GW	03/22/2016
3	LABETTE	G J RUTTGEN	3	NE	SE	SE	12	33	18	E	1	C	GW	03/22/2016
3	LABETTE	G J RUTTGEN	4	SE	NE	SE	12	33	18	E	1	C	GW	03/22/2016
3	LABETTE	G J RUTTGEN	5	SE	NE	SE	12	33	18	E	1	C	GW	03/22/2016
3	LABETTE	G J RUTTGEN	6	NE	NE	SE	12	33	18	E	1	C	GW	03/22/2016
3	LABETTE	G J RUTTGEN	8	NE	SE	SE	12	33	18	E	1	C	GW	03/22/2016
3	LABETTE	G J RUTTGEN	9	NE	SE	SE	12	33	18	E	1	C	GW	03/22/2016
3	LABETTE	G J RUTTGEN	10	SE	NE	SE	12	33	18	E	1	C	GW	03/22/2016
3	LABETTE	RALPH E AND JAMES O BUSSMAN	2	N2	SE	SE	29	33	18	E	1	C	GW	08/01/2016
3	LABETTE	CARLSON	10 A	S2	S2	SW	31	33	18	E	1	C	GW	03/01/2016
3	LABETTE	CARLSON	1	SE	SE	SE	31	33	18	E	1	C	GW	03/01/2016
3	LABETTE	CARLSON	1	SW	SW	SW	31	33	18	E	1	C	GW	03/01/2016
3	LABETTE	CARLSON A	1	NE	NW	SW	31	33	18	E	1	C	GW	03/01/2016
3	LABETTE	CARLSON	3	NW	SW	SW	31	33	18	E	1	C	GW	03/01/2016
3	LABETTE	CARLSON	4	SW	NW	SW	31	33	18	E	1	C	GW	03/01/2016

Recently Added - FY16 through Present (Legal Staff License Review)

DIST	COUNTY	LEASE NAME	WELL NO	Q-3	Q-2	Q-1	SEC	TWP	RNG	DIR	PRI	LEVEL	TYPE	ADD DATE
3	LABETTE	CARLSON	5	NW	SW	SW	31	33	18	E	1	C	GW	03/01/2016
3	LABETTE	CARLSON	5	NW	NW	SW	31	33	18	E	1	C	GW	03/01/2016
3	LABETTE	CARLSON	6	SE	SW	NW	31	33	18	E	1	C	GW	03/01/2016
3	LABETTE	CARLSON	7	NE	SW	SW	31	33	18	E	1	C	GW	03/01/2016
3	LABETTE	CARLSON A	7	NW	NW	SW	31	33	18	E	1	C	GW	03/01/2016
3	LABETTE	CARLSON	8	SE	SW	SW	31	33	18	E	1	C	GW	03/01/2016
3	LABETTE	CARLSON	9	NE	NE	SW	31	33	18	E	1	C	GW	03/01/2016
3	LABETTE	CARLSON A	9	NW	SW	SW	31	33	18	E	1	C	GW	03/01/2016
3	LABETTE	CARLSON	10	SE	SW	SW	31	33	18	E	1	C	GW	03/01/2016
3	LABETTE	CARLSON A	12	NE	NW	SW	31	33	18	E	1	C	GW	03/01/2016
3	LABETTE	CARLSON	4A	E2	SE	SW	31	33	18	E	1	C	GW	03/01/2016
3	LABETTE	K HARMON	9-24B	NW	SE	SW	9	33	19	E	1	C	GW	12/29/2015
3	LABETTE	WEIL	2	SW	NE	SW	17	33	19	E	2			07/01/2016
3	LABETTE	MYERS	17-43A	SE	NE	SE	17	33	19	E	1	C	GW	01/04/2016
3	LABETTE	MINOR	1	S2	NE	NE	5	33	21	E	1	C	GW	06/13/2016
3	LABETTE	KORINEK	1	SW	SW	NE	5	33	21	E	1	C	GW	06/09/2016
3	LABETTE	GREEN	1	SW	SE	SE	5	33	21	E	1	C	GW	06/03/2016
3	LABETTE	MINOR	2	SW	NE	NE	5	33	21	E	1	C	GW	06/13/2016
3	LABETTE	E. HENRY (SYKES)	2	W2	NE	SE	5	33	21	E	1	C	GW	06/01/2016
3	LABETTE	E. HENRY (SYKES)	4		W2	NW	5	33	21	E	1	C	GW	06/01/2016
3	LABETTE	FISHER	1	SE	SW	SE	8	33	21	E	1	C	GW	06/02/2016
3	LABETTE	WESTFALL	1	SE	NW	NE	33	33	21	E	1	C	GW	07/01/2016
3	LABETTE	DENNIS	2 A	SW	NE	SE	1	34	17	E	1	C	GW	03/14/2016
3	LABETTE	DENNIS	3 A	NW	SE	SE	1	34	17	E	1	C	GW	03/14/2016
3	LABETTE	DENNIS	4 A	SW	SE	SE	1	34	17	E	1	C	GW	03/14/2016
3	LABETTE	DENNIS	5 A	SW	SW	SE	1	34	17	E	1	C	GW	03/14/2016
3	LABETTE	DENNIS	6 A	NW	SW	SE	1	34	17	E	1	C	GW	03/14/2016
3	LABETTE	DENNIS	7 A	SW	NW	SE	1	34	17	E	1	C	GW	03/14/2016
3	LABETTE	DENNIS A	1	NW	NE	SE	1	34	17	E	1	C	GW	03/14/2016
3	LABETTE	ROHLING	4	SE	SE	SW	2	34	17	E	1	C	GW	05/04/2016
3	LABETTE	ROHLING	3-2	SW	SW	SW	2	34	17	E	1	C	GW	05/04/2016
3	LABETTE	SLEEPY HOLLOW RANCH	2-11	NW	NW	NE	11	34	17	E	1	C	GW	05/09/2016
3	LABETTE	HERZBERG	11-1	SE	SE	NW	11	34	17	E	1	C	GW	03/30/2016
3	LABETTE	HERZBERG	11-2	SE	SE	NE	11	34	17	E	1	C	GW	03/30/2016
3	LABETTE	REEDY	12-1	SE	SE	NE	12	34	17	E	1	C	GW	05/03/2016
3	LABETTE	HERZBERG	13-1	SE	SE	NE	13	34	17	E	1	C	GW	03/30/2016
3	LABETTE	MIDWEST MINERALS	04			NE	35	34	17	E	1	C	GW	06/13/2016
3	LABETTE	MIDWEST MINERALS	06	SW	SE	NE	35	34	17	E	1	C	GW	06/13/2016
3	LABETTE	MIDWEST MINERALS	07	SE	SE	NW	35	34	17	E	1	C	GW	06/13/2016
3	LABETTE	MIDWEST MINERALS	08	NE	SE	NW	35	34	17	E	1	C	GW	06/13/2016
3	LABETTE	MIDWEST MINERALS	09	NW	SW	NE	35	34	17	E	1	C	GW	06/13/2016
3	LABETTE	MIDWEST MINERALS	10	SE	NE	NE	35	34	17	E	1	C	GW	06/13/2016
3	LABETTE	MIDWEST MINERALS	12		SE	NW	35	34	17	E	1	C	GW	06/13/2016
3	LABETTE	MIDWEST MINERALS	13	SE	NE	NW	35	34	17	E	1	C	GW	06/13/2016
3	LABETTE	MIDWEST MINERALS	1M	SW	SW	NE	35	34	17	E	1	C	GW	06/13/2016
3	LABETTE	MIDWEST MINERALS	2M	SE	SW	NE	35	34	17	E	1	C	GW	06/13/2016
3	LABETTE	MIDWEST MINERALS	WFA-1	SW	SW	NE	35	34	17	E	1	C	GW	06/13/2016
3	LABETTE	SUMMERS	2		W2	NW	5	34	18	E	1	C	GW	01/13/2016
3	LABETTE	SUMMERS	3		W2	NW	5	34	18	E	1	C	GW	01/13/2016
3	LABETTE	SUMMERS	4		W2	NW	5	34	18	E	1	C	GW	01/13/2016
3	LABETTE	SUMMERS	5		W2	NW	5	34	18	E	1	C	GW	01/13/2016
3	LABETTE	SUMMERS	08	NW	NW	SW	5	34	18	E	1	C	GW	05/10/2016
3	LABETTE	REEDY A	1	NW	NW	NW	6	34	18	E	1	C	GW	05/03/2016
3	LABETTE	SUMMERS A	01	SW	SE		6	34	18	E	1	C	GW	05/10/2016
3	LABETTE	REEDY A	2	SW	NW	NW	6	34	18	E	1	C	GW	05/03/2016
3	LABETTE	REEDY	2	SE	NW	NW	6	34	18	E	1	C	GW	05/03/2016
3	LABETTE	REEDY A	3	NE	NW	NW	6	34	18	E	1	C	GW	05/03/2016
3	LABETTE	STEGMEIR	3	NE	SW	SW	6	34	18	E	1	C	GW	05/10/2016
3	LABETTE	STEGMEIR	4	SE	SW	SW	6	34	18	E	1	C	GW	05/10/2016
3	LABETTE	REEDY A	5	NW	SW	NW	6	34	18	E	1	C	GW	05/03/2016

Recently Added - FY16 through Present (Legal Staff License Review)

DIST	COUNTY	LEASE NAME	WELL NO	Q-3	Q-2	Q-1	SEC	TWP	RNG	DIR	PRI	LEVEL	TYPE	ADD DATE
3	LABETTE	SUMMERS	06	N2	SE	NE	6	34	18	E	1	C	GW	05/10/2016
3	LABETTE	SUMMERS	09	NE	SW	NE	6	34	18	E	1	C	GW	05/10/2016
3	LABETTE	SUMMERS	13	SW	NW	SE	6	34	18	E	1	C	GW	05/10/2016
3	LABETTE	SUMMERS	14	NE	SW	SE	6	34	18	E	1	C	GW	05/10/2016
3	LABETTE	SUMMERS	15	SW	SW	SE	6	34	18	E	1	C	GW	05/10/2016
3	LABETTE	SUMMERS	16	SW	NE	SE	6	34	18	E	1	C	GW	05/10/2016
3	LABETTE	REEDY	7-1	NE	NE	NW	7	34	18	E	1	C	GW	05/03/2016
3	LABETTE	GAIER	2		NE	NE	19	34	18	E	1	C	GW	03/23/2016
3	LABETTE	BROOKS	1	NW	NW	NE	23	34	19	E	1	C	GW	05/25/2016
3	LABETTE	HEIBERT	3	W2	NW	NW	24	34	19	E	1	C	GW	06/06/2016
3	LABETTE	GARY KINSER	1	NW	NW	NW	26	34	19	E	1	C	GW	06/03/2016
3	LABETTE	GARY KINSER	2	NW	NW	NW	26	34	19	E	1	C	GW	06/03/2016
3	LABETTE	RALSTON	1	NE	NE	NE	9	34	20	E	1	C	GW	05/03/2016
3	LABETTE	RALSTON	2	NW	NE	NE	9	34	20	E	1	C	GW	05/03/2016
3	LABETTE	RALSTON	3	SE	NE	NE	9	34	20	E	1	C	GW	05/03/2016
3	LABETTE	MEISSNER	1	SE	NW	SW	10	34	20	E	1	C	GW	04/19/2016
3	LABETTE	HUCKE	1	NW	SW	SE	10	34	20	E	1	C	GW	04/06/2016
3	LABETTE	MEISSNER	2	N2	NW	SW	10	34	20	E	1	C	GW	04/19/2016
3	LABETTE	MEISSNER	3		NW	SW	10	34	20	E	1	C	GW	04/19/2016
3	LABETTE	MEISSNER	4	E2	NW	SW	10	34	20	E	1	C	GW	04/19/2016
3	LABETTE	HUCKE	4	NE	SW	SE	10	34	20	E	1	C	GW	04/06/2016
3	LABETTE	MEISSNER	5		N2	SW	10	34	20	E	1	C	GW	04/19/2016
3	LABETTE	MEISSNER	6	NW	NE	SW	10	34	20	E	1	C	GW	04/19/2016
3	LABETTE	RUSSELL	1-A	W2	SW	NW	10	34	20	E	1	C	GW	05/04/2016
3	LABETTE	RUSSELL	2-A	E2	SW	NW	10	34	20	E	1	C	GW	05/04/2016
3	LABETTE	RUSSELL	3-A	E2	SW	NW	10	34	20	E	1	C	GW	05/04/2016
3	LABETTE	RUSSELL	3-B	NE	SW	NW	10	34	20	E	1	C	GW	05/04/2016
3	LABETTE	RUSSELL	4-B	N2	SW	NW	10	34	20	E	1	C	GW	05/04/2016
3	LABETTE	TULLIS	9	SW	SE	NE	16	34	20	E	1	C	GW	05/11/2016
3	LABETTE	TULLIS	10	W2	SE	NE	16	34	20	E	1	C	GW	05/11/2016
3	LABETTE	ELLA P BENNING	2			SE	14	35	17	E	1	C	GW	06/01/2016
3	LABETTE	ELLA P BENNING	1H	S2	SE	SE	14	35	17	E	1	C	GW	06/01/2016
3	LABETTE	C/M RANCH	3	SW	NE	SE	9	35	18	E	1	C	GW	12/09/2015
3	LABETTE	C/M RANCH	4	SE	SE	NW	9	35	18	E	1	C	GW	12/09/2015
3	LABETTE	C/M RANCH	5	C	NE	NE	9	35	18	E	1	C	GW	12/09/2015
3	LABETTE	C/M RANCH	7				16	35	18	E	1	C	GW	12/09/2015
3	LABETTE	MORGAN W	1	NE	NE	NW	5	35	19	E	1	C	GW	04/20/2016
3	LABETTE	HINE	1			NE	5	35	19	E	1	C	GW	04/01/2016
3	LABETTE	BANZET	1	NW	NE	NW	9	35	19	E	1	C	GW	12/07/2015
3	LABETTE	PARKS ESTATE	1	NW	NW	NW	1	35	20	E	1	C	GW	04/28/2016
3	LABETTE	JOHN WULF	2-J	NE	NE	SW	12	35	20	E	1	C	GW	12/29/2015
3	LABETTE	ZIEGLER	2	NE	NW	NE	13	35	20	E	1	C	GW	01/12/2016
3	LABETTE	BARR	B10	NE	SW	NE	10	35	21	E	1	C	GW	07/11/2016
3	LABETTE	BARR	B11	NE	SW	NE	10	35	21	E	1	C	GW	07/11/2016
3	LABETTE	BARR	B12	NE	SW	NE	10	35	21	E	1	C	GW	07/11/2016
3	LABETTE	BARR	B13	NE	SW	NE	10	35	21	E	1	C	GW	07/11/2016
3	LABETTE	BARR	B14	NE	SW	NE	10	35	21	E	1	C	GW	07/11/2016
3	LABETTE	BARR	B15	NW	SW	NE	10	35	21	E	1	C	GW	07/11/2016
3	LABETTE	BARR	B16	NW	SW	NE	10	35	21	E	1	C	GW	07/11/2016
3	LABETTE	BARR	B17	NE	SW	NE	10	35	21	E	1	C	GW	07/11/2016
3	LABETTE	BARR	B18	NE	SW	NE	10	35	21	E	1	C	GW	07/11/2016
3	LABETTE	BARR	B19	NE	SW	NE	10	35	21	E	1	C	GW	07/11/2016
3	LABETTE	BARR	B20	NW	SW	NE	10	35	21	E	1	C	GW	07/11/2016
3	LABETTE	BARR	B21	NE	SW	NE	10	35	21	E	1	C	GW	07/11/2016
3	LABETTE	BARR	B22	NE	SW	NE	10	35	21	E	1	C	GW	07/11/2016
3	LABETTE	BARR	B23	NE	SW	NE	10	35	21	E	1	C	GW	07/11/2016
3	LABETTE	BARR	B24	NW	SW	NE	10	35	21	E	1	C	GW	07/11/2016
3	LABETTE	BARR	B25	NE	SW	NE	10	35	21	E	1	C	GW	07/11/2016
3	LABETTE	BARR	B26	NE	SW	NE	10	35	21	E	1	C	GW	07/11/2016
3	LABETTE	BARR	B27	NE	SW	NE	10	35	21	E	1	C	GW	07/11/2016

Recently Added - FY16 through Present (Legal Staff License Review)

DIST	COUNTY	LEASE NAME	WELL NO	Q-3	Q-2	Q-1	SEC	TWP	RNG	DIR	PRI	LEVEL	TYPE	ADD DATE
3	LABETTE	BARR	B28	SW	NW	NE	10	35	21	E	1	C	GW	07/11/2016
3	LABETTE	BARR	B29	SE	NW	NE	10	35	21	E	1	C	GW	07/11/2016
3	LABETTE	BARR	B30	SE	NW	NE	10	35	21	E	1	C	GW	07/11/2016
3	LABETTE	BARR	B31	SE	NW	NE	10	35	21	E	1	C	GW	07/11/2016
3	LABETTE	BARR	B32	SW	NW	NE	10	35	21	E	1	C	GW	07/11/2016
3	LABETTE	BARR	B33	SE	NW	NE	10	35	21	E	1	C	GW	07/11/2016
3	LABETTE	BARR	B34	SE	NW	NE	10	35	21	E	1	C	GW	07/11/2016
3	LABETTE	BARR	B42	SW	NW	NE	10	35	21	E	1	C	GW	07/11/2016
3	LABETTE	BARR	B43	SW	NW	NE	10	35	21	E	1	C	GW	07/11/2016
3	LABETTE	BARR	B44	NW	SW	NE	10	35	21	E	1	C	GW	07/11/2016
3	LABETTE	BARR	B45	NW	SW	NE	10	35	21	E	1	C	GW	07/11/2016
3	LABETTE	BARR	B46	NW	SW	NE	10	35	21	E	1	C	GW	07/11/2016
3	LABETTE	BARR	B47	NW	SW	NE	10	35	21	E	1	C	GW	07/11/2016
3	LABETTE	BARR	B48	NW	SW	NE	10	35	21	E	1	C	GW	07/11/2016
3	LABETTE	BARR	B49	NW	SW	NE	10	35	21	E	1	C	GW	07/11/2016
3	LABETTE	BARR	N11L	SW	NW	NE	10	35	21	E	1	C	GW	07/11/2016
3	LABETTE	BARR	N11U	SW	NW	NE	10	35	21	E	1	C	GW	07/11/2016
3	LABETTE	BARR	N12L	NW	SW	NE	10	35	21	E	1	C	GW	07/11/2016
3	LABETTE	BARR	N12U	NW	SW	NE	10	35	21	E	1	C	GW	07/11/2016
3	LABETTE	BARR	N13L	NW	SW	NE	10	35	21	E	1	C	GW	07/11/2016
3	LABETTE	BARR	N13U	NW	SW	NE	10	35	21	E	1	C	GW	07/11/2016
3	LABETTE	BARR	N1L	NE	SW	NE	10	35	21	E	1	C	GW	07/11/2016
3	LABETTE	BARR	N1U	NE	SW	NE	10	35	21	E	1	C	GW	07/11/2016
3	LABETTE	BARR	N2L	NE	SW	NE	10	35	21	E	1	C	GW	07/11/2016
3	LABETTE	BARR	N2U	NE	SW	NE	10	35	21	E	1	C	GW	07/11/2016
3	LABETTE	BARR	N3L	NE	SW	NE	10	35	21	E	1	C	GW	07/11/2016
3	LABETTE	BARR	N3U	NE	SW	NE	10	35	21	E	1	C	GW	07/11/2016
3	LABETTE	BARR	N4L	NE	SW	NE	10	35	21	E	1	C	GW	07/11/2016
3	LABETTE	BARR	N4U	NE	SW	NE	10	35	21	E	1	C	GW	07/11/2016
3	LABETTE	BARR	N5L	NE	SW	NE	10	35	21	E	1	C	GW	07/11/2016
3	LABETTE	BARR	N5U	NE	SW	NE	10	35	21	E	1	C	GW	07/11/2016
3	LABETTE	BARR	N6L	NW	SW	NE	10	35	21	E	1	C	GW	07/11/2016
3	LABETTE	BARR	N6U	NW	SW	NE	10	35	21	E	1	C	GW	07/11/2016
3	LABETTE	BARR	N7L	SE	NW	NE	10	35	21	E	1	C	GW	07/11/2016
3	LABETTE	BARR	N7U	SE	NW	NE	10	35	21	E	1	C	GW	07/11/2016
3	LABETTE	BARR	SWD 1	NW	SW	NE	10	35	21	E	1	C	GW	07/11/2016
3	LABETTE	ALBERTINI	4	NE	NE	NW	11	35	21	E	1	C	GW	02/10/2016
3	LABETTE	ALBERTINI SI	SI-4			NW	11	35	21	E	1	C	GW	02/10/2016
3	LEAVENWORTH	HARDING	1	NE	SE	SW	25	8	20	E	1	C	GW	03/28/2016
3	LEAVENWORTH	EARL GRAY	1	NE	NE	SW	25	8	20	E	1	C	GW	03/15/2016
3	LEAVENWORTH	L J FEVURLY	2		SE	NE	25	8	20	E	1	B	GW	12/29/2015
3	LEAVENWORTH	LUNSFORD 1(EXT 8/18/92)(EXP	1	SW	SW	NE	16	8	21	E	1	C	GW	04/14/2016
3	LEAVENWORTH	EWERT	2	N2	N2	N2	24	8	21	E	1	C	GW	12/10/2015
3	LEAVENWORTH	MARKSBERRY	1	NW	NW	NE	29	8	21	E	1	C	GW	06/10/2016
3	LEAVENWORTH	EPP-PIERRON	1	NE	NW	SW	34	8	21	E	1	B	GW	03/16/2016
3	LEAVENWORTH	BEURSKEN	2	SW	SE	SE	17	8	22	E	1	C	GW	05/25/2016
3	LEAVENWORTH	HEIM C	2-31	NE	NW	SE	31	8	22	E	1	C	GW	06/06/2016
3	LEAVENWORTH	KELLNER	1	NW	SW	NE	33	8	22	E	1	C	GW	06/08/2016
3	LEAVENWORTH	KOCH	1	E2	SE	NW	1	9	20	E	1	B	GW	06/09/2016
3	LEAVENWORTH	BOTT	1	NE	SW	SE	3	9	21	E	1	C	GW	02/24/2016
3	LEAVENWORTH	J AND E	STOLTE 1	SE	NE	NW	20	9	21	E	1	C	GW	04/07/2016
3	LEAVENWORTH	AMERICAN HEART ASSOCIATION	1-1	NE	SE	SW	17	9	23	E	1	B	SW	02/16/2016
3	LEAVENWORTH	SHELLACK	1		SE	NW	28	12	21	E	1	A	SW	08/02/2016
3	LINN	WALKER	2	NW	SE	SW	33	19	22	E	1	C	GW	08/08/2016
3	LINN	MILLER	11-36	NW	NW	NW	36	19	22	E	2			04/20/2016
3	LINN	TROUTMAN	4	SE	NW	SW	15	20	22	E	1	B	GW	08/05/2016
3	LINN	TROUTMAN	12	NW	SW	SW	15	20	22	E	1	B	GW	08/05/2016
3	LINN	TROUTMAN	15	NW	SW	SW	15	20	22	E	1	B	GW	08/05/2016

Recently Added - FY16 through Present (Legal Staff License Review)

DIST	COUNTY	LEASE NAME	WELL NO	Q-3	Q-2	Q-1	SEC	TWP	RNG	DIR	PRI	LEVEL	TYPE	ADD DATE
3	LINN	TROUTMAN	16	SW	NW	SW	15	20	22	E	1	B	GW	08/05/2016
3	LINN	TROUTMAN	F-3	SW	NW	SW	15	20	22	E	1	B	GW	08/05/2016
3	LINN	TROUTMAN	G-7	SW	NW	SW	15	20	22	E	1	B	GW	08/05/2016
3	LINN	TROUTMAN	T-20	SE	NW	SW	15	20	22	E	1	B	GW	08/05/2016
3	LINN	TROUTMAN	T23	NE	NW	SW	15	20	22	E	1	B	GW	08/05/2016
3	LINN	TROUTMAN	T-24	NW	NW	SW	15	20	22	E	1	B	GW	08/05/2016
3	LINN	TROUTMAN	T26	N2	NW	SW	15	20	22	E	1	B	GW	08/05/2016
3	LINN	TROUTMAN	T27	NW	NW	SW	15	20	22	E	1	B	GW	08/05/2016
3	LINN	TROUTMAN	T28	NW	NW	SW	15	20	22	E	1	B	GW	08/05/2016
3	LINN	TROUTMAN	T30	NW	NW	SW	15	20	22	E	1	B	GW	08/05/2016
3	LINN	TROUTMAN	T31	NW	SW	SW	15	20	22	E	1	B	GW	08/05/2016
3	LINN	BROWNRIGG WM B	1	SW	SE	SW	19	20	22	E	1	C	GW	05/25/2016
3	LINN	BROWNRIGG WM B	4	SW	SE	SW	19	20	22	E	1	C	GW	05/25/2016
3	LINN	BROWNRIGG WM B	18	SE	SE	SW	19	20	22	E	1	C	GW	05/25/2016
3	LINN	BROWNRIGG WM B	19	SW	SE	SW	19	20	22	E	1	C	GW	05/25/2016
3	LINN	BROWNRIGG WM B	20	SE	SE	SW	19	20	22	E	1	C	GW	05/25/2016
3	LINN	BROWNRIGG WM B	23	SE	SE	SW	19	20	22	E	1	C	GW	05/25/2016
3	LINN	BUNDY	3	W2	NW	NE	30	20	22	E	1	C	GW	07/14/2016
3	LINN	STAINBROOK	11-15	NW	NW	NW	15	20	23	E	1	C	GW	05/09/2016
3	LINN	STAINBROOK	22-15	SE	SE	NW	15	20	23	E	1	C	GW	05/09/2016
3	LINN	KELLER	93-1	SE	NW	NE	13	20	24	E	1	B	PS	07/22/2016
3	LINN	MOORE	G-1282-2	E2	SE	NE	16	20	24	E	1	B	SW	01/04/2016
3	LINN	CHARLES ANNIS	1	NW	NE	SW	20	20	24	E	1	C	GW	07/14/2016
3	LINN	SOUDERS	42-13	NW	SE	NE	13	21	21	E	1	C	GW	05/09/2016
3	LINN	MITCHELL	2		SW	SW	26	21	21	E	1	C	GW	07/27/2016
3	LINN	MITCHELL	3	SW	SW	SW	26	21	21	E	1	C	GW	07/27/2016
3	LINN	MCGREE	18	NW	SE	SE	19	21	22	E	1	C	GW	04/18/2016
3	LINN	BROWN	24-27	W2	SE	SW	27	21	22	E	2			02/25/2016
3	LINN	MCGEE	2	SW	SW	NE	32	21	22	E	1	C	GW	04/18/2016
3	LINN	MCGREW	23-20		N2	SW	20	21	23	E	2			04/18/2016
3	LINN	MCGREW	34-20	SW	SW	SE	20	21	23	E	2			04/18/2016
3	LINN	MCGREW	43-20	W2	NE	SE	20	21	23	E	2			04/18/2016
3	LINN	HOUGHTON (COX)	01		NE	SE	34	21	23	E	1	B	GW	07/20/2016
3	LINN	HOUGHTON (COX)	02		NE	SE	34	21	23	E	1	B	GW	07/20/2016
3	LINN	HOUGHTON (COX)	03		NE	SE	34	21	23	E	1	B	GW	07/20/2016
3	LINN	HOUGHTON (COX)	04		NE	SE	34	21	23	E	1	B	GW	07/20/2016
3	LINN	HOUGHTON (COX)	05		NE	SE	34	21	23	E	1	B	GW	07/20/2016
3	LINN	HOUGHTON (COX)	06		NE	SE	34	21	23	E	1	B	GW	07/20/2016
3	LINN	HOUGHTON (COX)	07		NE	SE	34	21	23	E	1	B	GW	07/20/2016
3	LINN	HOUGHTON (COX)	09		NE	SE	34	21	23	E	1	B	GW	07/20/2016
3	LINN	HOUGHTON (COX)	10		NE	SE	34	21	23	E	1	B	GW	07/20/2016
3	LINN	HOUGHTON (COX)	11		NE	SE	34	21	23	E	1	B	GW	07/20/2016
3	LINN	HOUGHTON (COX)	12		NE	SE	34	21	23	E	1	B	GW	07/20/2016
3	LINN	HOUGHTON (COX)	13		NE	SE	34	21	23	E	1	B	GW	07/20/2016
3	LINN	HOUGHTON (COX)	1-W	NW	NE	SE	34	21	23	E	1	B	GW	07/20/2016
3	LINN	HOUGHTON (COX)	2-N		NE	SE	34	21	23	E	1	B	GW	07/20/2016
3	LINN	HOUGHTON (COX)	2-W	NE	NE	SE	34	21	23	E	1	B	GW	07/20/2016
3	LINN	HOUGHTON (COX)	3-W	NW	NE	SE	34	21	23	E	1	B	GW	07/20/2016
3	LINN	HOUGHTON (COX)	4-N		NE	SE	34	21	23	E	1	B	GW	07/20/2016
3	LINN	HOUGHTON (COX)	4-W	NE	NE	SE	34	21	23	E	1	B	GW	07/20/2016
3	LINN	HOUGHTON (COX)	5-W	NW	NE	SE	34	21	23	E	1	B	GW	07/20/2016
3	LINN	HOUGHTON (COX)	6-N		NE	SE	34	21	23	E	1	B	GW	07/20/2016
3	LINN	HOUGHTON (COX)	7-N		NE	SE	34	21	23	E	1	B	GW	07/20/2016
3	LINN	HOUGHTON (COX)	7-W	SW	NE	SE	34	21	23	E	1	B	GW	07/20/2016
3	LINN	HOUGHTON (COX)	8-W	SW	NE	SE	34	21	23	E	1	B	GW	07/20/2016
3	LINN	HOUGHTON (COX)	9-W	SW	NE	SE	34	21	23	E	1	B	GW	07/20/2016
3	LINN	HOUGHTON (COX)	M-1		NE	SE	34	21	23	E	1	B	GW	07/20/2016
3	LINN	HOUGHTON (COX)	P-15	SE	NE	SE	34	21	23	E	1	B	GW	07/20/2016
3	LINN	YOUVAN	1	NE	SW	SW	23	21	24	E	1	C	GW	08/09/2016
3	LINN	YOUVAN	2	SW	SW	SW	23	21	24	E	1	C	GW	08/09/2016

Recently Added - FY16 through Present (Legal Staff License Review)

DIST	COUNTY	LEASE NAME	WELL NO	Q-3	Q-2	Q-1	SEC	TWP	RNG	DIR	PRI	LEVEL	TYPE	ADD DATE
3	LINN	YOUVAN TWIN TO 1	3	NE	SW	SW	23	21	24	E	1	C	GW	08/09/2016
3	LINN	COOK	1	NE	NE	NE	27	21	24	E	1	C	GW	07/14/2016
3	LINN	MEYER (KING) OWWO	3	SE	SE	SW	27	21	24	E	1	B	GW	07/27/2016
3	LINN	SHAW	1	S2	NW	SE	34	21	24	E	1	C	GW	08/03/2016
3	LINN	PAUL HAMILTON	1	NW	NW	NE	2	21	25	E	1	C	GW	08/01/2016
3	LINN	BALL	8	NE	SE	SE	13	22	21	E	1	C	GW	05/24/2016
3	LINN	MILLER	2-91	E2	NE	SE	13	22	21	E	1	C	GW	04/20/2016
3	LINN	MILLER	3-91	SE	NE	SE	13	22	21	E	1	C	GW	04/20/2016
3	LINN	MILLER	4-91	N2	NE	SE	13	22	21	E	1	C	GW	04/20/2016
3	LINN	MILLER	5-91		NE	SE	13	22	21	E	1	C	GW	04/20/2016
3	LINN	BROWN	13-31	E2	NW	NE	13	22	21	E	1	C	GW	05/25/2016
3	LINN	DAVIDSON	3	SE	SE	NE	14	22	21	E	1	C	GW	06/01/2016
3	LINN	EWING	12B	NW	SW	SE	23	22	21	E	1	C	GW	06/02/2016
3	LINN	RONNIE WAKEFIELD	7	NW	NW	NE	35	22	21	E	1	B	GW	06/17/2016
3	LINN	RONNIE WAKEFIELD	4-89	NW	NW	NE	35	22	21	E	1	B	GW	08/02/2016
3	LINN	HOLMES	B-4	SW	SE	SW	35	22	21	E	1	C	GW	06/07/2016
3	LINN	PETTIT	29-34	SE	SW	SE	29	22	23	E	2			06/15/2016
3	LINN	BAKER	1	NW	NE	NE	2	22	24	E	1	C	GW	07/12/2016
3	LINN	ROWLEY	32-31	SW	NW	NE	32	22	24	E	2			06/17/2016
3	LINN	HENDRIX	33-34	SW	SW	SE	33	22	24	E	1	C	GW	06/06/2016
3	LINN	PETRIE TRUST	5-12	NE	SW	NW	5	23	22	E	1	C	GW	06/15/2016
3	LINN	WILSON	12-43	SE	NE	SE	12	23	22	E	2			07/01/2016
3	LINN	HIGGINS	5-11		NW	NW	5	23	24	E	1	C	GW	06/06/2016
3	LYON	ROZANA P 1	D	SE	NW	SE	22	18	10	E	1	B	GW	05/04/2016
3	LYON	MOHR	3	SW	NW	NW	29	20	10	E	1	C	GW	06/13/2016
3	MIAMI	FOLKS 'D'	01-82	SW	NE	SW	35	15	21	E	1	C	GW	12/14/2015
3	MIAMI	WEST	1-82	SW	SW	NW	35	15	21	E	1	C	GW	09/20/2016
3	MIAMI	WEST	2-82	SW	SW	NW	35	15	21	E	1	C	GW	09/20/2016
3	MIAMI	FOLKS 'D'	02-82	N2	E2	SW	35	15	21	E	1	C	GW	12/14/2015
3	MIAMI	FOLKS 'D'	03-82	SW	NE	SW	35	15	21	E	1	C	GW	12/14/2015
3	MIAMI	WEST	3-82	SE	SW	NW	35	15	21	E	1	C	GW	09/20/2016
3	MIAMI	FOLKS 'D'	04-82	NW	NE	SW	35	15	21	E	1	C	GW	12/14/2015
3	MIAMI	WEST	4-82	SE	SW	NW	35	15	21	E	1	C	GW	09/20/2016
3	MIAMI	FOLKS 'D'	05-82	NW	NE	SW	35	15	21	E	1	C	GW	12/14/2015
3	MIAMI	WEST	5-82	SW	SW	NW	35	15	21	E	1	C	GW	09/20/2016
3	MIAMI	FOLKS 'D'	06-82			SW	35	15	21	E	1	C	GW	12/14/2015
3	MIAMI	WEST	6-82	NW	SW	NW	35	15	21	E	1	C	GW	09/20/2016
3	MIAMI	FOLKS 'D'	07-82	N2	E2	SW	35	15	21	E	1	C	GW	12/14/2015
3	MIAMI	WEST	7-82	NW	SW	NW	35	15	21	E	1	C	GW	09/20/2016
3	MIAMI	FOLKS 'D'	08-82	N2	E2	SW	35	15	21	E	1	C	GW	12/14/2015
3	MIAMI	FOLKS 'D'	09-82	N2	E2	SW	35	15	21	E	1	C	GW	12/14/2015
3	MIAMI	WEST	10-82	NW	SW	NW	35	15	21	E	1	C	GW	09/20/2016
3	MIAMI	FOLKS 'D'	10-82	SW	NE	SW	35	15	21	E	1	C	GW	12/14/2015
3	MIAMI	WEST	11-82	SE	SW	NW	35	15	21	E	1	C	GW	09/20/2016
3	MIAMI	FOLKS 'D'	11-82	N2	E2	SW	35	15	21	E	1	C	GW	12/14/2015
3	MIAMI	FOLKS 'D'	12-82	W2	NE	SW	35	15	21	E	1	C	GW	12/14/2015
3	MIAMI	WEST	12-82	NE	SW	NW	35	15	21	E	1	C	GW	09/20/2016
3	MIAMI	FOLKS 'D'	13-82		NE	SW	35	15	21	E	1	C	GW	12/14/2015
3	MIAMI	WEST	13-82	NW	SE	NW	35	15	21	E	1	C	GW	09/20/2016
3	MIAMI	WEST	14-82	NE	SW	NW	35	15	21	E	1	C	GW	09/20/2016
3	MIAMI	FOLKS 'D'	14-82	N2	E2	SW	35	15	21	E	1	C	GW	12/14/2015
3	MIAMI	WEST	8 82	SW	SW	NW	35	15	21	E	1	C	GW	09/20/2016
3	MIAMI	WEST	9 82	NE	SW	NE	35	15	21	E	1	C	GW	09/20/2016
3	MIAMI	PEMBERTON	1	NW	NW	NE	34	15	22	E	1	C	GW	01/04/2016
3	MIAMI	FISHER	1	W2	W2	NW	33	15	23	E	1	C	GW	01/04/2016
3	MIAMI	MATHES	4D	SW	NE	SW	2	16	21	E	1	C	GW	07/26/2016
3	MIAMI	WATKINS BAIRD	1	NE	NW	SW	11	16	21	E	1	C	GW	09/20/2016
3	MIAMI	WATKINS BAIRD	2	NE	NW	SW	11	16	21	E	1	C	GW	09/20/2016
3	MIAMI	WATKINS BAIRD	3	NE	NW	SW	11	16	21	E	1	C	GW	09/20/2016
3	MIAMI	WATKINS BAIRD	4	NE	NW	SW	11	16	21	E	1	C	GW	09/20/2016

Recently Added - FY16 through Present (Legal Staff License Review)

DIST	COUNTY	LEASE NAME	WELL NO	Q-3	Q-2	Q-1	SEC	TWP	RNG	DIR	PRI	LEVEL	TYPE	ADD DATE
3	MIAMI	WATKINS BAIRD	5	NW	SE	SW	11	16	21	E	1	C	GW	09/20/2016
3	MIAMI	WATKINS BAIRD	6	SW	SW	NW	11	16	21	E	1	C	GW	09/20/2016
3	MIAMI	WATKINS BAIRD	6	NW	SE	SW	11	16	21	E	1	C	GW	09/20/2016
3	MIAMI	WATKINS BAIRD	7	NW	SE	SW	11	16	21	E	1	C	GW	09/20/2016
3	MIAMI	WATKINS BAIRD	8	SW	NE	SW	11	16	21	E	1	C	GW	09/20/2016
3	MIAMI	WATKINS BAIRD	9	SW	NE	SW	11	16	21	E	1	C	GW	09/20/2016
3	MIAMI	WATKINS BAIRD	10	NW	SE	SW	11	16	21	E	1	C	GW	09/20/2016
3	MIAMI	WATKINS-BAIRD	11	NE	SE	SW	11	16	21	E	1	C	GW	09/20/2016
3	MIAMI	WATKINS-BAIRD	12	SE	NE	SW	11	16	21	E	1	C	GW	09/20/2016
3	MIAMI	WATKINS BAIRD	13	SE	NE	SW	11	16	21	E	1	C	GW	09/20/2016
3	MIAMI	BOOZE	2	SE	SE	NE	26	16	21	E	1	B	GW	08/23/2016
3	MIAMI	BOOZE	B 3	SE	SE	NE	26	16	21	E	1	B	GW	08/23/2016
3	MIAMI	BOOZE	BJV-4	NE	SE	NE	26	16	21	E	1	B	GW	08/23/2016
3	MIAMI	BOOZE	BJV-6		SE	NE	26	16	21	E	1	B	GW	08/23/2016
3	MIAMI	BOOZE	BJV-7	NW	SE	NE	26	16	21	E	1	B	GW	08/23/2016
3	MIAMI	BOOZE	L-1	NE	SE	NE	26	16	21	E	1	B	GW	08/23/2016
3	MIAMI	WIDOW	S-2	SW	NW	SW	26	16	21	E	1	C	GW	09/20/2016
3	MIAMI	WIDOW	S-3	NW	NW	SW	26	16	21	E	1	C	GW	09/20/2016
3	MIAMI	WIDOW	S-4	NW	NW	SW	26	16	21	E	1	C	GW	09/20/2016
3	MIAMI	SMITH A W	1 P W				36	16	21	E	1	B	GW	06/23/2016
3	MIAMI	DEER-16-24	1-13-	NE	NE	NE	13	16	24	E	2			08/23/2016
3	MIAMI	DEER-16-24	15-13-	W2	NE	NE	13	16	24	E	2			08/23/2016
3	MIAMI	DEER-16-24	16-13-	SE	NE	NE	13	16	24	E	2			08/23/2016
3	MIAMI	RAY-16-24	30-13	SE	SW	NE	13	16	24	E	2			09/19/2016
3	MIAMI	RAY-16-24	31-13		S2	NE	13	16	24	E	2			09/19/2016
3	MIAMI	RAY-16-24	32-13	SE	SE	NE	13	16	24	E	2			09/19/2016
3	MIAMI	HOPPE-16-24-	34-13	NW	NE	SE	13	16	24	E	2			08/26/2016
3	MIAMI	RAY-16-24	35-13	NE	NW	SE	13	16	24	E	2			09/19/2016
3	MIAMI	RAY-16-24	36-13	NW	NW	SE	13	16	24	E	2			09/19/2016
3	MIAMI	RAY-16-24	45-13	SW	NW	SE	13	16	24	E	2			09/19/2016
3	MIAMI	RAY-16-24	46-13	SE	NW	SE	13	16	24	E	2			09/19/2016
3	MIAMI	HOPPE-16-24-	47-13	SW	NE	SE	13	16	24	E	2			08/26/2016
3	MIAMI	HOPPE-16-24-	48-13	SE	NE	SE	13	16	24	E	2			08/26/2016
3	MIAMI	BRUGGER	49-13-	NE	SE	SE	13	16	24	E	2			08/23/2016
3	MIAMI	BRUGGER	50-13-	NW	SE	SE	13	16	24	E	2			08/23/2016
3	MIAMI	BRUGGER	51-13-	NE	SW	SE	13	16	24	E	2			08/23/2016
3	MIAMI	BRUGGER	62-13-	SE	SW	SE	13	16	24	E	2			08/23/2016
3	MIAMI	BRUGGER	63-13-	SW	SE	SE	13	16	24	E	2			08/23/2016
3	MIAMI	BRUGGER	64-13-	SE	SE	SE	13	16	24	E	2			08/23/2016
3	MIAMI	NORRIS-16-24	34-24	NW	NE	SE	24	16	24	E	2			09/19/2016
3	MIAMI	NORRIS-16-24	48-24	SE	NE	SE	24	16	24	E	2			09/19/2016
3	MIAMI	CUTSHAW-16-24	62-24-	SE	SW	SE	24	16	24	E	2			08/24/2016
3	MIAMI	DEER-16-25	10-18-	SE	NW	NW	18	16	25	E	2			08/23/2016
3	MIAMI	DEER-16-25	11-18-	SW	NE	NW	18	16	25	E	2			08/23/2016
3	MIAMI	DEER-16-25	12-18-	SE	NE	NW	18	16	25	E	2			08/23/2016
3	MIAMI	DEER-16-25	20-18-	NE	SE	NW	18	16	25	E	2			08/23/2016
3	MIAMI	DEER-16-25	22-18-	NW	SE	NW	18	16	25	E	2			08/23/2016
3	MIAMI	DEER-16-25	23-18-	NE	SW	NW	18	16	25	E	2			08/23/2016
3	MIAMI	DEER-16-25	23A-18-	NE	SW	NW	18	16	25	E	2			08/23/2016
3	MIAMI	DEER-16-25	24-18-	NW	SW	NW	18	16	25	E	2			08/23/2016
3	MIAMI	DEER-16-25	25-18-	SW	SW	NW	18	16	25	E	2			08/23/2016
3	MIAMI	DEER-16-25	26-18-	SE	SW	NW	18	16	25	E	2			08/23/2016
3	MIAMI	DEER-16-25	27A-18-	SE	SE	NW	18	16	25	E	2			08/23/2016
3	MIAMI	DEER-16-25	27B-18-	SE	SE	NW	18	16	25	E	2			08/23/2016
3	MIAMI	DEER-16-25	28-18-	SW	SE	NW	18	16	25	E	2			08/23/2016
3	MIAMI	DEER-16-25	5-18-	NE	NE	NW	18	16	25	E	2			08/23/2016
3	MIAMI	DEER-16-25	6-18-	NW	NE	NW	18	16	25	E	2			08/23/2016
3	MIAMI	DEER-16-25	7-18-	NE	NW	NW	18	16	25	E	2			08/23/2016
3	MIAMI	DEER-16-25	8-18-	NW	NW	NW	18	16	25	E	2			08/23/2016
3	MIAMI	DEER-16-25	9-18-	SW	NW	NW	18	16	25	E	2			08/23/2016

Recently Added - FY16 through Present (Legal Staff License Review)

DIST	COUNTY	LEASE NAME	WELL NO	Q-3	Q-2	Q-1	SEC	TWP	RNG	DIR	PRI	LEVEL	TYPE	ADD DATE
3	MIAMI	GARDNER	6	SE	SW	SW	27	16	25	E	1	C	GW	06/03/2016
3	MIAMI	GARDNER	7	SW	SW	SW	27	16	25	E	1	C	GW	06/03/2016
3	MIAMI	GARDNER	2 W	SW	SW	SW	27	16	25	E	1	C	GW	06/03/2016
3	MIAMI	GARDNER	3 W	SW	SW	SW	27	16	25	E	1	C	GW	06/03/2016
3	MIAMI	WHITE	1	SE	SE	NW	33	16	25	E	1	C	GW	05/16/2016
3	MIAMI	GILLILAND	1	SE	SE	SE	11	17	21	E	1	C	GW	06/03/2016
3	MIAMI	JAMES PLAYER-13	4	NE	SE	NE	13	17	21	E	1	C	GW	08/24/2016
3	MIAMI	JAMES PLAYER-13	5	SE	SE	NE	13	17	21	E	1	C	GW	08/24/2016
3	MIAMI	JAMES PLAYER-13	6	SE	SE	NE	13	17	21	E	1	C	GW	08/24/2016
3	MIAMI	JAMES PLAYER-13	7	NE	SE	NE	13	17	21	E	1	C	GW	08/24/2016
3	MIAMI	JAMES PLAYER-13	8	NE	SE	NE	13	17	21	E	1	C	GW	08/24/2016
3	MIAMI	JAMES PLAYER-13	9	SE	SE	NE	13	17	21	E	1	C	GW	08/24/2016
3	MIAMI	JAMES PLAYER-13	10	SE	SE	NE	13	17	21	E	1	C	GW	08/24/2016
3	MIAMI	JAMES PLAYER-13	A-1	SE	SE	NE	13	17	21	E	1	C	GW	08/24/2016
3	MIAMI	JAMES PLAYER-13	B-1	SE	SE	NE	13	17	21	E	1	C	GW	08/24/2016
3	MIAMI	JAMES PLAYER-13	B-6	SE	NE	NE	13	17	21	E	1	C	GW	08/24/2016
3	MIAMI	JAMES PLAYER-13	C-3	SE	SE	NE	13	17	21	E	1	C	GW	08/24/2016
3	MIAMI	JAMES PLAYER-13	C-4	NE	SE	NE	13	17	21	E	1	C	GW	08/24/2016
3	MIAMI	JAMES PLAYER-13	C-5	NE	SE	NE	13	17	21	E	1	C	GW	08/24/2016
3	MIAMI	JAMES PLAYER-13	C-6	NE	SE	NE	13	17	21	E	1	C	GW	08/24/2016
3	MIAMI	JAMES PLAYER-13	D-1	SW	NE	NE	13	17	21	E	1	C	GW	08/24/2016
3	MIAMI	JAMES PLAYER-13	FONTUS 1	SW	SE	NE	13	17	21	E	2			08/24/2016
3	MIAMI	ROBERT PLAYER	FONTUS 1	SE	NE	NW	13	17	21	E	2			08/24/2016
3	MIAMI	ROBERT PLAYER	FONTUS 2	NE	NE	NW	13	17	21	E	2			08/24/2016
3	MIAMI	ROBERT PLAYER	FONTUS 3	SE	NE	NW	13	17	21	E	2			08/24/2016
3	MIAMI	JAMES PLAYER-13	FONTUS 3	SE	SE	NE	13	17	21	E	2			08/24/2016
3	MIAMI	ROBERT PLAYER	G-3	NW	NE	NW	13	17	21	E	1	C	GW	08/24/2016
3	MIAMI	ROBERT PLAYER	G-4	NW	NE	NW	13	17	21	E	1	C	GW	08/24/2016
3	MIAMI	BALLOU	8	NW	SW	SE	14	17	21	E	1	C	GW	12/07/2015
3	MIAMI	BLACK	B-5	C	NW	SW	14	17	21	E	1	C	GW	12/07/2015
3	MIAMI	CAYLOR	K 1	NW	NE	SE	35	17	21	E	1	B	GW	08/23/2016
3	MIAMI	CAYLOR	K 10	NE	NE	SE	35	17	21	E	1	B	GW	08/23/2016
3	MIAMI	CAYLOR	K 11	SE	NE	SE	35	17	21	E	1	B	GW	08/23/2016
3	MIAMI	CAYLOR	K 12	SE	NE	SE	35	17	21	E	1	B	GW	08/23/2016
3	MIAMI	CAYLOR	K 2	NW	NE	SE	35	17	21	E	1	B	GW	08/23/2016
3	MIAMI	CAYLOR	K 3	NE	NE	SE	35	17	21	E	1	B	GW	08/23/2016
3	MIAMI	CAYLOR	K 4	NE	NE	SE	35	17	21	E	1	B	GW	08/23/2016
3	MIAMI	CAYLOR	K 5	NE	NE	SE	35	17	21	E	1	B	GW	08/23/2016
3	MIAMI	CAYLOR	K 6	NW	NE	SE	35	17	21	E	1	B	GW	08/23/2016
3	MIAMI	CAYLOR	K 7	SE	NE	SE	35	17	21	E	1	B	GW	08/23/2016
3	MIAMI	CAYLOR	K 8	SW	NE	SE	35	17	21	E	1	B	GW	08/23/2016
3	MIAMI	CAYLOR	K 9	SW	NE	SE	35	17	21	E	1	B	GW	08/23/2016
3	MIAMI	GREENHEAD FARMS	5	W2	SW	NW	6	17	22	E	1	C	GW	12/22/2015
3	MIAMI	HOLLINGER	W 4	NW	SW	NE	9	17	22	E	1	C	GW	07/20/2016
3	MIAMI	CLINTON	1	NE	NE	SW	14	17	22	E	1	C	GW	07/14/2016
3	MIAMI	CLINTON	2	NE	NE	SW	14	17	22	E	1	C	GW	07/14/2016
3	MIAMI	CLINTON	3		NE	SW	14	17	22	E	1	C	GW	07/14/2016
3	MIAMI	CLINTON	4	NE	NE	SW	14	17	22	E	1	C	GW	07/14/2016
3	MIAMI	CLINTON	5	SW	NW	SE	14	17	22	E	1	C	GW	07/14/2016
3	MIAMI	CLINTON	6	NE	SE	SW	14	17	22	E	1	C	GW	07/14/2016
3	MIAMI	CLINTON	7	NE	SE	SW	14	17	22	E	1	C	GW	07/14/2016
3	MIAMI	CLINTON	8	SE	NE	SW	14	17	22	E	1	C	GW	07/14/2016
3	MIAMI	JAMES PLAYER-18	3	NW	SW	SW	18	17	22	E	1	C	GW	08/24/2016
3	MIAMI	JAMES PLAYER-18	4	SW	NW	SW	18	17	22	E	1	C	GW	08/24/2016
3	MIAMI	JAMES PLAYER-18	5	SW	NW	SW	18	17	22	E	1	C	GW	08/24/2016
3	MIAMI	JAMES PLAYER-18	8	NW	SW	SW	18	17	22	E	1	C	GW	08/24/2016
3	MIAMI	JAMES PLAYER-18	9	SW	NW	SW	18	17	22	E	1	C	GW	08/24/2016
3	MIAMI	JAMES PLAYER-18	10	SW	NW	SW	18	17	22	E	1	C	GW	08/24/2016
3	MIAMI	JAMES PLAYER-18	15	NW	SW	NW	18	17	22	E	1	C	GW	08/24/2016
3	MIAMI	JAMES PLAYER-18	20	NW	SW	NE	18	17	22	E	1	C	GW	08/24/2016

Recently Added - FY16 through Present (Legal Staff License Review)

DIST	COUNTY	LEASE NAME	WELL NO	Q-3	Q-2	Q-1	SEC	TWP	RNG	DIR	PRI	LEVEL	TYPE	ADD DATE
3	MIAMI	JAMES PLAYER-18	FONTUS 2	NW	SW	SW	18	17	22	E	2			08/24/2016
3	MIAMI	ROSS	2	NE	NE	NE	35	17	22	E	1	C	GW	08/02/2016
3	MIAMI	SCHUKNECHT	1	NE	NW	NW	20	17	23	E	1	C	GW	06/17/2016
3	MIAMI	SCHUKNECKT	2	NE	NE	NW	20	17	23	E	1	C	GW	06/17/2016
3	MIAMI	SCHUKNECHT	3	NW	NE	NW	20	17	23	E	1	C	GW	06/17/2016
3	MIAMI	SCHUKNECHT	4	SE	NW	NW	20	17	23	E	1	C	GW	06/17/2016
3	MIAMI	SCHUKNECHT	5	SW	NE	NW	20	17	23	E	1	C	GW	06/17/2016
3	MIAMI	SCHUKNECHT	6	SW	NE	NW	20	17	23	E	1	C	GW	06/17/2016
3	MIAMI	SCHUKNECHT	7	NE	NW	NW	20	17	23	E	1	C	GW	06/17/2016
3	MIAMI	SCHUKNECHT	8	NE	SW	NW	20	17	23	E	1	C	GW	06/17/2016
3	MIAMI	SCHUKNECHT	9	NE	SW	NW	20	17	23	E	1	C	GW	06/17/2016
3	MIAMI	SCHUKNECHT	10	NE	SW	NW	20	17	23	E	1	C	GW	06/17/2016
3	MIAMI	SCHUKNECHT	11	SW	NE	NW	20	17	23	E	1	C	GW	06/17/2016
3	MIAMI	SCHUKNECHT	12	NE	SW	NW	20	17	23	E	1	C	GW	06/17/2016
3	MIAMI	SCHUKNECHT	13	SE	SE	NW	20	17	23	E	1	C	GW	06/17/2016
3	MIAMI	SCHUKNECHT	15	SE	NW	NW	20	17	23	E	1	C	GW	06/17/2016
3	MIAMI	SCHUKNECKT	20	NW	NE	NW	20	17	23	E	2			06/17/2016
3	MIAMI	SCHUKNECKT	21	NW	NE	NW	20	17	23	E	2			06/17/2016
3	MIAMI	Schuknecht	23-W	NW	NE	NW	20	17	23	E	1	C	GW	06/17/2016
3	MIAMI	SCHUKNECHT	4-W	SE	NW	NW	20	17	23	E	1	C	GW	06/17/2016
3	MIAMI	SCHUKNECKT	5-W	NW	SE	NW	20	17	23	E	1	C	GW	06/17/2016
3	MIAMI	Schuknecht	I-1	NW	SW	NW	20	17	23	E	2			06/17/2016
3	MIAMI	Schuknecht	V-1	NW	SW	NW	20	17	23	E	2			06/17/2016
3	MIAMI	Schuknecht	V-2	NW	SW	NW	20	17	23	E	2			06/17/2016
3	MIAMI	Schuknecht	V-3	NW	SW	NW	20	17	23	E	2			06/17/2016
3	MIAMI	Schuknecht	V-4	NW	SW	NW	20	17	23	E	2			06/17/2016
3	MIAMI	KAISER	4	NW	NE	NE	26	17	23	E	1	C	GW	12/29/2015
3	MIAMI	KAISER	5	SW	SW	NE	26	17	23	E	1	C	GW	12/29/2015
3	MIAMI	DAVIS CARTER	20	NE	SE	SE	29	17	23	E	1	C	GW	06/01/2016
3	MIAMI	CARTER	T-10	NW	NW	SE	29	17	23	E	1	C	GW	05/26/2016
3	MIAMI	CARTER	T-3	NE	SE	SE	29	17	23	E	1	C	GW	05/26/2016
3	MIAMI	CARTER	T-4	SW	NW	SE	29	17	23	E	1	C	GW	05/26/2016
3	MIAMI	CARTER	T-5	NE	SE	SE	29	17	23	E	1	C	GW	05/26/2016
3	MIAMI	CARTER	T-6	SE	NW	SE	29	17	23	E	1	C	GW	05/26/2016
3	MIAMI	CARTER	T-7	SW	NE	SE	29	17	23	E	1	C	GW	05/26/2016
3	MIAMI	CARTER	T-9	NW	SE	SE	29	17	23	E	1	C	GW	05/26/2016
3	MIAMI	Carter	V11	NE	NW	SE	29	17	23	E	1	C	GW	05/26/2016
3	MIAMI	Carter	V17	SE	NW	SE	29	17	23	E	1	C	GW	05/26/2016
3	MIAMI	Carter	V19	SW	NE	SE	29	17	23	E	1	C	GW	05/26/2016
3	MIAMI	Carter	V25	SE	NW	SE	29	17	23	E	1	C	GW	05/26/2016
3	MIAMI	Carter	V28	SE	NE	SE	29	17	23	E	1	C	GW	05/26/2016
3	MIAMI	Carter	V35	NE	SE	SE	29	17	23	E	1	C	GW	05/26/2016
3	MIAMI	BURRIS B	16			NW	13	17	24	E	1	C	GW	02/25/2016
3	MIAMI	ROGERS OWWO	1	N2	S2	N2	9	17	25	E	1	C	GW	05/04/2016
3	MIAMI	MASON-MANN	5	NE	NE	NE	1	18	21	E	1	C	GW	06/10/2016
3	MIAMI	MASON-MANN	6		SE	NE	1	18	21	E	1	C	GW	06/10/2016
3	MIAMI	MASON-MANN	7	NE	NW	NE	1	18	21	E	1	C	GW	06/10/2016
3	MIAMI	PETITT	L-10	NE	SW	NE	2	18	21	E	1	C	GW	06/15/2016
3	MIAMI	BURNS	1-BA	NW	NE	SE	12	18	21	E	1	C	GW	05/25/2016
3	MIAMI	BURNS	3-BA	NE	NE	SE	12	18	21	E	1	C	GW	05/25/2016
3	MIAMI	BURNS	3-BC	NE	NE	SE	12	18	21	E	1	C	GW	05/25/2016
3	MIAMI	BURNS	BA 2	NW	NE	SE	12	18	21	E	1	C	GW	05/25/2016
3	MIAMI	BURNS	BB-1	NW	NE	SE	12	18	21	E	1	C	GW	05/25/2016
3	MIAMI	BURNS	BB-2	NW	NE	SE	12	18	21	E	1	C	GW	05/25/2016
3	MIAMI	BURNS	BC-2	NW	NE	SE	12	18	21	E	1	C	GW	05/25/2016
3	MIAMI	BURNS	BD-3	SE	NE	SE	12	18	21	E	1	C	GW	05/25/2016
3	MIAMI	BURNS	BD-4	SE	NE	SE	12	18	21	E	1	C	GW	05/25/2016
3	MIAMI	BURNS	BE-4	SE	NE	SE	12	18	21	E	1	C	GW	05/25/2016
3	MIAMI	BURNS	BF-3	E2	E2	SE	12	18	21	E	1	C	GW	05/25/2016
3	MIAMI	BURNS	BF-4	NE	SE	SE	12	18	21	E	1	C	GW	05/25/2016

Recently Added - FY16 through Present (Legal Staff License Review)

DIST	COUNTY	LEASE NAME	WELL NO	Q-3	Q-2	Q-1	SEC	TWP	RNG	DIR	PRI	LEVEL	TYPE	ADD DATE
3	MIAMI	BURNS	BG-2	NW	SE	SE	12	18	21	E	1	C	GW	05/25/2016
3	MIAMI	BURNS	BG-3	NW	SE	SE	12	18	21	E	1	C	GW	05/25/2016
3	MIAMI	BURNS	BG-4	NE	SE	SE	12	18	21	E	1	C	GW	05/25/2016
3	MIAMI	BURNS	BG-5	NE	SE	SE	12	18	21	E	1	C	GW	05/25/2016
3	MIAMI	BURNS	BH-4		SE	SE	12	18	21	E	1	C	GW	05/25/2016
3	MIAMI	BURNS	BH-5	SE	SE	SE	12	18	21	E	1	C	GW	05/25/2016
3	MIAMI	BURNS	X-1	SE	NE	SE	12	18	21	E	1	C	GW	05/25/2016
3	MIAMI	Richardson	V10	SW	NW	SE	23	18	21	E	2			06/16/2016
3	MIAMI	Richardson	V11	SW	NW	SE	23	18	21	E	2			06/16/2016
3	MIAMI	Richardson	V12	SE	NW	SE	23	18	21	E	2			06/16/2016
3	MIAMI	Richardson	V2	NW	NW	SE	23	18	21	E	2			06/16/2016
3	MIAMI	Richardson	V3	NE	NW	SE	23	18	21	E	2			06/16/2016
3	MIAMI	PIONEER OIL CO	4	NW	NW	NW	6	18	22	E	1	C	GW	06/15/2016
3	MIAMI	JOHN MCCAUSLIN	2	NW	SW	SW	8	18	22	E	1	C	GW	06/07/2016
3	MIAMI	JOHN MCCAUSLIN	5	NW	SW	SW	8	18	22	E	1	C	GW	06/07/2016
3	MIAMI	JOHN MCCAUSLIN	8	SW	SW	SW	8	18	22	E	1	C	GW	06/07/2016
3	MIAMI	JOHN MCCAUSLIN	10	SW	SW	SW	8	18	22	E	1	C	GW	06/07/2016
3	MIAMI	JOHN MCCAUSLIN	11	SW	SW	SW	8	18	22	E	1	C	GW	06/07/2016
3	MIAMI	VEATCH	4			NE	10	18	22	E	1	B	GW	07/01/2016
3	MIAMI	PRETZ	1			NE	12	18	22	E	1	C	GW	08/01/2016
3	MIAMI	Schoof	1	SE	SE	NW	26	18	22	E	2			06/17/2016
3	MIAMI	Schoof	2	SE	SE	NW	26	18	22	E	2			06/17/2016
3	MIAMI	Schoof	3	SE	SE	NW	26	18	22	E	2			06/17/2016
3	MIAMI	Schoof	4	SE	SE	NW	26	18	22	E	2			06/17/2016
3	MIAMI	Schoof	5	NE	SE	NW	26	18	22	E	2			06/17/2016
3	MIAMI	Schoof	6	NE	SE	NW	26	18	22	E	2			06/17/2016
3	MIAMI	Schoof	17	NE	NE	SW	26	18	22	E	2			06/17/2016
3	MIAMI	Schoof	18	NE	NE	SW	26	18	22	E	2			06/17/2016
3	MIAMI	MCCREA	1 INP			NE	27	18	22	E	1	C	GW	07/26/2016
3	MIAMI	MCCREA	C 2			NE	27	18	22	E	1	C	GW	07/26/2016
3	MIAMI	MCCREA	F 1			NE	27	18	22	E	1	C	GW	07/26/2016
3	MIAMI	MCCREA	SC 15			NE	27	18	22	E	1	C	GW	07/26/2016
3	MIAMI	MCCREA	SC 17			NE	27	18	22	E	1	C	GW	07/26/2016
3	MIAMI	PROTHE	43-1	NE	NE	SE	1	18	23	E	2			05/03/2016
3	MIAMI	CREASON	12-20	S2	SW	NW	20	18	23	E	1	C	GW	03/10/2016
3	MIAMI	MEDLIN	23-20	SW	NE	SW	20	18	23	E	2			04/19/2016
3	MIAMI	MEDLIN	23-20 WD	SW	NE	SW	20	18	23	E	1	C	GW	04/19/2016
3	MIAMI	CREASON	32-20	SE	SW	NE	20	18	23	E	1	C	GW	03/10/2016
3	MIAMI	MEDLIN	34-20	SW	SW	SE	20	18	23	E	2			04/19/2016
3	MIAMI	MENEFEE	22-2	SE	SE	NW	2	18	24	E	2			04/19/2016
3	MIAMI	PROTHE	21-3	NE	NE	NW	3	18	24	E	2			05/03/2016
3	MIAMI	PROTHE	22-3	SE	SE	NW	3	18	24	E	2			05/03/2016
3	MIAMI	PROTHE	24-3	NE	SE	SW	3	18	24	E	2			05/03/2016
3	MIAMI	VOHS	32-3	NW	SW	NE	3	18	24	E	2			05/12/2016
3	MIAMI	JOHNSON	22-4		S2	NW	4	18	24	E	1	C	GW	04/07/2016
3	MIAMI	PROTHE	41-4	NW	SE	NE	4	18	24	E	2			05/03/2016
3	MIAMI	MCFARLANE	44-4	SE	SE	SE	4	18	24	E	2			04/18/2016
3	MIAMI	CLAUSEN	23-6	NE	NE	SW	6	18	24	E	2			03/02/2016
3	MIAMI	CLAUSEN	24-6	SW	SE	SW	6	18	24	E	2			03/02/2016
3	MIAMI	PECKMAN	34-6	SW	SW	SE	6	18	24	E	2			05/02/2016
3	MIAMI	PECKMAN	44-6	SE	SE	SE	6	18	24	E	2			05/02/2016
3	MIAMI	MAISCH (WAS PECKHAM 43-7S)	1	SW	NE	SE	7	18	24	E	1	C	GW	04/14/2016
3	MIAMI	PROTHE	12-7	SE	SW	NW	7	18	24	E	2			05/03/2016
3	MIAMI	PECKMAN	23-7	SW	NE	SW	7	18	24	E	2			05/02/2016
3	MIAMI	PECKMAN	31-7	SW	NW	NE	7	18	24	E	2			05/02/2016
3	MIAMI	PECKMAN ANGUS	32-7	SE	SW	NE	7	18	24	E	2			05/02/2016
3	MIAMI	PECKMAN ANGUS	32-7 WD	S2	SW	NE	7	18	24	E	2			05/02/2016
3	MIAMI	PECKMAN	33-7	SW	NW	SE	7	18	24	E	2			05/02/2016
3	MIAMI	PECKMAN	34-7	SW	SW	SE	7	18	24	E	2			05/02/2016

Recently Added - FY16 through Present (Legal Staff License Review)

DIST	COUNTY	LEASE NAME	WELL NO	Q-3	Q-2	Q-1	SEC	TWP	RNG	DIR	PRI	LEVEL	TYPE	ADD DATE
3	MIAMI	PECKMAN ANGUS	41-7	SW	NE	NE	7	18	24	E	2			05/02/2016
3	MIAMI	PECKMAN	42-7	SE	SE	NE	7	18	24	E	2			05/02/2016
3	MIAMI	PECKMAN	44-7	SE	SE	SE	7	18	24	E	2			05/02/2016
3	MIAMI	PECKMAN	11-8	SW	NW	NW	8	18	24	E	2			05/02/2016
3	MIAMI	PECKMAN	12-8	SW	SW	NW	8	18	24	E	2			05/02/2016
3	MIAMI	OBERHEIDE	14-8	NE	SW	SW	8	18	24	E	2			04/22/2016
3	MIAMI	PECKMAN	22-8	SE	SE	NW	8	18	24	E	2			05/02/2016
3	MIAMI	PECKMAN	23-8	SE	NE	SW	8	18	24	E	2			05/02/2016
3	MIAMI	PECKMAN	11-17	SE	NW	NW	17	18	24	E	2			05/02/2016
3	MIAMI	PECKMAN	21-18	SE	NE	NW	18	18	24	E	2			05/02/2016
3	MIAMI	PECKMAN	41-18	SW	NE	NE	18	18	24	E	2			05/02/2016
3	MIAMI	HAY	1			NE	11	19	21	E	1	B	GW	03/30/2016
3	MIAMI	HAY	2		E2	NE	11	19	21	E	1	B	GW	03/30/2016
3	MIAMI	HARRINGTON	42-1	NE	SE	NE	1	19	22	E	2			03/30/2016
3	MIAMI	GOLLADAY	43-1	E2	NE	SE	1	19	22	E	2			03/23/2016
3	MIAMI	BARKER	4	SW	NE	SE	18	19	22	E	1	C	GW	07/13/2016
3	MIAMI	GOLLADAY (not GALLADAY)	12-6	SE	SW	NW	6	19	23	E	2			03/23/2016
3	MIAMI	GOLLADAY	12-6	SW	SE	NW	6	19	23	E	2			03/23/2016
3	MONTGOMERY	MERRICK KHEM	3-12	NW	SE	SW	12	31	13	E	1	C	GW	06/13/2016
3	MONTGOMERY	MERRICK KHEM	4-12	SW	SE	SE	12	31	13	E	1	C	GW	06/13/2016
3	MONTGOMERY	MERRICK A	12-2	SW	SW	SW	12	31	13	E	1	C	GW	06/13/2016
3	MONTGOMERY	MERRICK A	12-3	NW	SE	SW	12	31	13	E	1	C	GW	06/13/2016
3	MONTGOMERY	AESMISEGGER	21	SE	SE	NE	35	31	13	E	1	C	GW	02/10/2016
3	MONTGOMERY	RAU	1-A	N2	NW	SW	35	31	13	E	1	C	GW	05/03/2016
3	MONTGOMERY	AESMISEGGER	2	NW	NE	SW	36	31	13	E	1	C	GW	02/10/2016
3	MONTGOMERY	HENTON	12	SE	SE	NW	7	31	14	E	1	C	GW	03/30/2016
3	MONTGOMERY	HENTON (COOKE)	1-43	SW	NE	NE	7	31	14	E	1	C	GW	03/30/2016
3	MONTGOMERY	HENTON	1-31-7	SE	NW	NE	7	31	14	E	1	C	GW	03/30/2016
3	MONTGOMERY	HENTON	32-7		SW	NE	7	31	14	E	1	C	GW	03/30/2016
3	MONTGOMERY	LAVELY C	1	SW	NW	NW	2	31	15	E	1	C	GW	06/09/2016
3	MONTGOMERY	LAVELY-RYAN	1	SW	SE	NE	3	31	15	E	1	C	GW	04/13/2016
3	MONTGOMERY	LAVELY	1-D	NW	SE	NE	3	31	15	E	1	C	GW	04/13/2016
3	MONTGOMERY	WINKLEMAN	1		NE	NE	13	31	15	E	1	C	GW	05/18/2016
3	MONTGOMERY	DEWEESE	1	NE	NE	NW	13	31	15	E	1	C	GW	03/14/2016
3	MONTGOMERY	GORTON	OW-1	NW	NW	SW	14	31	15	E	1	C	GW	03/23/2016
3	MONTGOMERY	GORTON	34	NE	NE	SE	15	31	15	E	1	C	GW	03/23/2016
3	MONTGOMERY	GORTON	35	NE	NE	SE	15	31	15	E	1	C	GW	03/23/2016
3	MONTGOMERY	WOOD DONALD	3	SE	NE	NE	23	31	15	E	1	C	GW	08/09/2016
3	MONTGOMERY	BLUMER	5	SE	NE	NE	35	31	15	E	1	C	GW	02/24/2016
3	MONTGOMERY	KENSINGER	05-24	NW	SW	SW	5	31	16	E	1	C	GW	06/08/2016
3	MONTGOMERY	WOLFE	1	E2	NE	NW	7	31	16	E	1	C	GW	05/18/2016
3	MONTGOMERY	GROSSMAN KCDG	6	SE	NW	SW	12	31	16	E	1	C	GW	03/24/2016
3	MONTGOMERY	GROSSMAN KCDG	11	SE	NW	SW	12	31	16	E	1	C	GW	03/24/2016
3	MONTGOMERY	GROSSMAN	KCDG 10	SW	NE	SW	12	31	16	E	1	C	GW	03/24/2016
3	MONTGOMERY	GROSSMAN	KCDG 5	SE	SE	NW	12	31	16	E	1	C	GW	03/24/2016
3	MONTGOMERY	GROSSMAN	KCDG 6	NE	NE	SW	12	31	16	E	1	C	GW	03/24/2016
3	MONTGOMERY	GROSSMAN	KCDG 9	SE	NE	SW	12	31	16	E	1	C	GW	03/24/2016
3	MONTGOMERY	BUERSKENS	13	SE	SE	NW	13	31	16	E	1	B	GW	02/25/2016
3	MONTGOMERY	BEURSKENS A	2		NE	SE	21	31	16	E	1	C	GW	05/25/2016
3	MONTGOMERY	MANGAN	1	C	N2	SE	23	31	16	E	1	C	GW	01/04/2016
3	MONTGOMERY	SWEARINGEN	1	SE	SE	SE	25	31	16	E	1	C	GW	05/11/2016
3	MONTGOMERY	SWEARINGEN (not SWEARINGTON)	1			SE	25	31	16	E	1	C	GW	05/11/2016
3	MONTGOMERY	SWEARINGEN	2	SW	SE	SE	25	31	16	E	1	C	GW	05/11/2016
3	MONTGOMERY	SWEARINGEN	3	SW	SE	SE	25	31	16	E	1	C	GW	05/11/2016
3	MONTGOMERY	SWEARINGEN	5	NW	SE	SE	25	31	16	E	1	C	GW	05/11/2016
3	MONTGOMERY	SWEARINGEN	6	SW	SE	SE	25	31	16	E	1	C	GW	05/11/2016
3	MONTGOMERY	SWEARINGEN	8	NE	SE	SE	25	31	16	E	1	C	GW	05/11/2016
3	MONTGOMERY	SWEARINGEN	9	NW	SE	SE	25	31	16	E	1	C	GW	05/11/2016
3	MONTGOMERY	SWEARINGEN	11	NE	NE	SE	25	31	16	E	1	C	GW	05/11/2016

Recently Added - FY16 through Present (Legal Staff License Review)

DIST	COUNTY	LEASE NAME	WELL NO	Q-3	Q-2	Q-1	SEC	TWP	RNG	DIR	PRI	LEVEL	TYPE	ADD DATE
3	MONTGOMERY	SWEARINGEN	12	NE	NE	SE	25	31	16	E	1	C	GW	05/11/2016
3	MONTGOMERY	SWEARINGEN	16	SW	NE	SE	25	31	16	E	1	C	GW	05/11/2016
3	MONTGOMERY	SWEARINGEN	KCCS-2	NW	NE	SE	25	31	16	E	1	C	GW	05/11/2016
3	MONTGOMERY	COX	6	NW	NE	NE	15	31	17	E	2		GW	09/29/2016
3	MONTGOMERY	SCHMIDT	SWD			NW	28	31	17	E	1	C	GW	08/02/2016
3	MONTGOMERY	SCHULTHEISS	1	SW	NW	SW	30	31	17	E	1	C	GW	05/05/2016
3	MONTGOMERY	SCHULTHEISS	3	NW	NW	SW	30	31	17	E	1	C	GW	05/05/2016
3	MONTGOMERY	SCHULTHEISS	4	NW	NW	SW	30	31	17	E	1	C	GW	05/05/2016
3	MONTGOMERY	SCHULTHEISS	5	NW	NW	SW	30	31	17	E	1	C	GW	05/05/2016
3	MONTGOMERY	SCHULTHEISS	11	SE	SW	SW	30	31	17	E	1	C	GW	05/05/2016
3	MONTGOMERY	SCHULTHEISS	4A	SW	NW	SW	30	31	17	E	1	C	GW	05/05/2016
3	MONTGOMERY	SCHULTHEISS	D47	SW	NE	SW	30	31	17	E	1	C	GW	05/05/2016
3	MONTGOMERY	SCHULTHEISS	KCCU-6	NE	NE	SW	30	31	17	E	1	C	GW	05/05/2016
3	MONTGOMERY	SCHULTHEISS	KCCU-7	NW	NE	SW	30	31	17	E	1	C	GW	05/05/2016
3	MONTGOMERY	SCHULTHEISS	KS1	SE	NE	SW	30	31	17	E	1	C	GW	05/05/2016
3	MONTGOMERY	ROBERT SPEIR EC	10		NE	SE	25	32	13	E	1	C	GW	08/02/2016
3	MONTGOMERY	STARK	1	SE	SE	NW	36	32	13	E	1	B	GW	08/03/2016
3	MONTGOMERY	SIMMONS	26	NW	NW	SE	19	32	14	E	1	B	GW	08/03/2016
3	MONTGOMERY	HAND	1	SE	SW	SE	32	32	14	E	1	C	GW	06/06/2016
3	MONTGOMERY	HAND	31	SW	SW	SE	32	32	14	E	1	C	GW	06/06/2016
3	MONTGOMERY	HAND	I-3	SW	NW	SE	32	32	14	E	1	C	GW	06/06/2016
3	MONTGOMERY	HAND	I-7	NE	SW	SE	32	32	14	E	1	C	GW	06/06/2016
3	MONTGOMERY	HAND	I-9	SE	SW	SE	32	32	14	E	1	C	GW	06/06/2016
3	MONTGOMERY	HAYNES	1	SE	NE	NE	33	32	14	E	1	B	GW	06/06/2016
3	MONTGOMERY	BILL HEAPE	1C	NE	NE	SW	2	32	15	E	2			02/23/2016
3	MONTGOMERY	Y-NOT RANCH (CRANE-DAY)	4	NE	NE	NE	6	32	15	E	1	C	GW	08/09/2016
3	MONTGOMERY	RHODES	B 2	SW	NE	SE	10	32	15	E	1	C	GW	05/04/2016
3	MONTGOMERY	PATTERSON	1	SE	NW	SE	27	32	15	E	1	C	GW	05/02/2016
3	MONTGOMERY	TYCO	1	SE	NE	NW	27	32	15	E	1	C	GW	05/11/2016
3	MONTGOMERY	PATTERSON	2	NE	NW	SE	27	32	15	E	1	C	GW	05/02/2016
3	MONTGOMERY	LOCKMILLER	4	SE	SE	NW	27	32	15	E	1	B	SW	04/14/2016
3	MONTGOMERY	LOCKMILLER	5	NW	SW	NW	27	32	15	E	1	B	SW	04/14/2016
3	MONTGOMERY	COTTERILL	4-1	NE	SE	SE	1	32	16	E	1	C	GW	07/15/2016
3	MONTGOMERY	COTTERILL	4-2	SE	SE	SE	1	32	16	E	1	C	GW	07/15/2016
3	MONTGOMERY	COTTERILL	4-3	SE	SE	SE	1	32	16	E	1	C	GW	07/15/2016
3	MONTGOMERY	COTTERILL	4-4	NE	SE	NE	1	32	16	E	1	C	GW	07/15/2016
3	MONTGOMERY	ROBERT HOUSEL	15	N2	NW	SE	7	32	17	E	1	C	GW	08/02/2016
3	MONTGOMERY	PENDELTON 1	A	SW	NW	SW	35	33	13	E	1	C	GW	06/15/2016
3	MONTGOMERY	HOFFMAN	3	NE	NW	NE	4	33	14	E	1	C	GW	04/01/2016
3	MONTGOMERY	HOFFMAN	5	SE	NW	NE	4	33	14	E	1	C	GW	04/01/2016
3	MONTGOMERY	HANSON	1M	NE	SE	NE	11	33	14	E	1	C	GW	03/28/2016
3	MONTGOMERY	BUTLER	W 4			NE	24	33	14	E	1	C	GW	07/14/2016
3	MONTGOMERY	VEITH	1	NW	SE	SW	27	33	14	E	1	C	GW	05/12/2016
3	MONTGOMERY	VEITH	B 23		NE	SW	27	33	14	E	1	B	GW	05/12/2016
3	MONTGOMERY	BROWNLEE (NAR)	01	SW	SW	NE	28	33	14	E	1	C	GW	02/25/2016
3	MONTGOMERY	BROWNLEE (EMC)	01	SE	NE	NE	28	33	14	E	1	C	GW	02/25/2016
3	MONTGOMERY	BROWNLEE (NAR)	02	SW	SE	NE	28	33	14	E	1	C	GW	02/25/2016
3	MONTGOMERY	BROWNLEE (EMC)	02	E2	NE	NE	28	33	14	E	1	C	GW	02/25/2016
3	MONTGOMERY	BROWNLEE (EMC)	03	NE	NE	NE	28	33	14	E	1	C	GW	02/25/2016
3	MONTGOMERY	BROWNLEE (NAR)	03	NW	SW	NE	28	33	14	E	1	C	GW	02/25/2016
3	MONTGOMERY	BROWNLEE (NAR)	04	NW	SW	NE	28	33	14	E	1	C	GW	02/25/2016
3	MONTGOMERY	BROWNLEE (EMC)	04	W2	SE	NE	28	33	14	E	1	C	GW	02/25/2016
3	MONTGOMERY	BROWNLEE (EMC)	05	W2	E2	NE	28	33	14	E	1	C	GW	02/25/2016
3	MONTGOMERY	BROWNLEE (NAR)	07	W2	W2	NE	28	33	14	E	1	C	GW	02/25/2016
3	MONTGOMERY	BROWNLEE (EMC)	07	NW	NE	NE	28	33	14	E	1	C	GW	02/25/2016
3	MONTGOMERY	BROWNLEE (NAR)	08	NW	SE	NE	28	33	14	E	1	C	GW	02/25/2016
3	MONTGOMERY	BROWNLEE (EMC)	08	N2	NE	NE	28	33	14	E	1	C	GW	02/25/2016
3	MONTGOMERY	BROWNLEE (NAR)	09	NE	SE	NE	28	33	14	E	1	C	GW	02/25/2016
3	MONTGOMERY	BROWNLEE (EMC)	09	N2	SE	NE	28	33	14	E	1	C	GW	02/25/2016
3	MONTGOMERY	BROWNLEE (NAR)	10	SE	NE	NE	28	33	14	E	1	C	GW	02/25/2016

Recently Added - FY16 through Present (Legal Staff License Review)

DIST	COUNTY	LEASE NAME	WELL NO	Q-3	Q-2	Q-1	SEC	TWP	RNG	DIR	PRI	LEVEL	TYPE	ADD DATE
3	MONTGOMERY	BROWNLEE (EMC)	10		N2	NE	28	33	14	E	1	C	GW	02/25/2016
3	MONTGOMERY	BROWNLEE (EMC)	11	S2	N2	NE	28	33	14	E	1	C	GW	02/25/2016
3	MONTGOMERY	BROWNLEE (NAR)	11	SW	NE	NE	28	33	14	E	1	C	GW	02/25/2016
3	MONTGOMERY	BROWNLEE (NAR)	12	SE	NE	NE	28	33	14	E	1	C	GW	02/25/2016
3	MONTGOMERY	BROWNLEE (NAR)	13	NE	NE	NE	28	33	14	E	1	C	GW	02/25/2016
3	MONTGOMERY	BROWNLEE (NAR)	14	NE	NE	NE	28	33	14	E	1	C	GW	02/25/2016
3	MONTGOMERY	BROWNLEE (NAR)	15	NE	NE	NE	28	33	14	E	1	C	GW	02/25/2016
3	MONTGOMERY	BROWNLEE (NAR)	16	SE	NE	NE	28	33	14	E	1	C	GW	02/25/2016
3	MONTGOMERY	BROWNLEE (NAR)	17	NW	NE	NE	28	33	14	E	1	C	GW	02/25/2016
3	MONTGOMERY	BROWNLEE (NAR)	18	SW	NE	NE	28	33	14	E	1	C	GW	02/25/2016
3	MONTGOMERY	BROWNLEE (NAR)	19	SW	NE	NE	28	33	14	E	1	C	GW	02/25/2016
3	MONTGOMERY	BROWNLEE (NAR)	20	SE	NE	NE	28	33	14	E	1	C	GW	02/25/2016
3	MONTGOMERY	BROWNLEE (EMC)	6 T	SW	NE	NE	28	33	14	E	1	C	GW	02/25/2016
3	MONTGOMERY	COPELAND	5	W2	NW	NW	35	33	14	E	1	C	GW	03/10/2016
3	MONTGOMERY	KURTIS H	20	SW	SE	NW	36	33	14	E	1	C	GW	07/25/2016
3	MONTGOMERY	SPRINGER	1	NW	SW	SW	5	33	15	E	1	C	GW	06/24/2016
3	MONTGOMERY	SPRINGER	2	SW	SW	SW	5	33	15	E	1	C	GW	06/24/2016
3	MONTGOMERY	SPRINGER	3	SE	SW	SW	5	33	15	E	1	C	GW	06/24/2016
3	MONTGOMERY	SPRINGER	1R	NW	NW	SW	5	33	15	E	1	C	GW	05/09/2016
3	MONTGOMERY	SPRINGER	85-912	SW	NE	SW	5	33	15	E	1	C	GW	06/24/2016
3	MONTGOMERY	SPRINGER R S	90 898		SW	SW	5	33	15	E	1	C	GW	06/24/2016
3	MONTGOMERY	SPRINGER R S	90 905		SW	SW	5	33	15	E	1	C	GW	06/24/2016
3	MONTGOMERY	PARRETT	3		NW	NE	11	33	15	E	1	C	GW	06/14/2016
3	MONTGOMERY	BOYLE	4	SW	SW	NE	16	33	15	E	1	C	GW	12/08/2015
3	MONTGOMERY	HATTAN	01	SW	NW	SW	27	33	15	E	1	C	GW	07/19/2016
3	MONTGOMERY	HATTAN	02	NW	NW	SW	27	33	15	E	1	C	GW	07/19/2016
3	MONTGOMERY	HATTAN	03	SW	NW	SW	27	33	15	E	1	C	GW	07/19/2016
3	MONTGOMERY	HATTAN	04	SW	SW	NW	27	33	15	E	1	C	GW	07/19/2016
3	MONTGOMERY	HATTAN	05	NE	SW	NW	27	33	15	E	1	C	GW	07/19/2016
3	MONTGOMERY	HATTAN	06	NW	NW	SW	27	33	15	E	1	C	GW	07/19/2016
3	MONTGOMERY	HATTAN	07	W2	W2	W2	27	33	15	E	1	C	GW	07/19/2016
3	MONTGOMERY	HATTAN	08		W2	W2	27	33	15	E	1	C	GW	07/19/2016
3	MONTGOMERY	HATTAN	09	SE	SW	NW	27	33	15	E	1	C	GW	07/19/2016
3	MONTGOMERY	HATTAN	10	SW	SW	NW	27	33	15	E	1	C	GW	07/19/2016
3	MONTGOMERY	HATTAN	11	SW	SW	NW	27	33	15	E	1	C	GW	07/19/2016
3	MONTGOMERY	HATTAN	12	SW	SW	NW	27	33	15	E	1	C	GW	07/19/2016
3	MONTGOMERY	HATTAN	13	SE	SW	NW	27	33	15	E	1	C	GW	07/19/2016
3	MONTGOMERY	HATTAN	14	NW	SW	NW	27	33	15	E	1	C	GW	07/19/2016
3	MONTGOMERY	HATTAN	15	NE	SW	NW	27	33	15	E	1	C	GW	07/19/2016
3	MONTGOMERY	HATTAN	16	SE	NW	NW	27	33	15	E	1	C	GW	07/19/2016
3	MONTGOMERY	HATTAN	17	E2	NW	NW	27	33	15	E	1	C	GW	07/19/2016
3	MONTGOMERY	HATTAN	18	NE	NW	NW	27	33	15	E	1	C	GW	07/19/2016
3	MONTGOMERY	HATTAN	19	NE	NW	NW	27	33	15	E	1	C	GW	07/19/2016
3	MONTGOMERY	HATTAN	21	SW	SW	NW	27	33	15	E	1	C	GW	07/19/2016
3	MONTGOMERY	HATTAN	22		NW	SW	27	33	15	E	1	C	GW	07/19/2016
3	MONTGOMERY	ELIAS	1	SW	SE	SW	28	33	16	E	1	C	GW	06/01/2016
3	MONTGOMERY	HOFFMAN A	1	SE	NW	NW	28	33	16	E	1	C	GW	06/07/2016
3	MONTGOMERY	ELIAS	2	NE	SW	SE	28	33	16	E	1	C	GW	06/01/2016
3	MONTGOMERY	HOFFMAN A	2	SW	NE	NW	28	33	16	E	1	C	GW	06/07/2016
3	MONTGOMERY	ELIAS	4	SW	NW	SE	28	33	16	E	1	C	GW	06/01/2016
3	MONTGOMERY	WAYNE GAUT	1	NW	NE	SW	34	33	16	E	1	C	GW	05/16/2016
3	MONTGOMERY	HINTHORN	5		W2	NW	33	33	17	E	1	C	GW	07/20/2016
3	MONTGOMERY	BRADY	1	SE	NE	SW	1	34	13	E	1	C	GW	02/24/2016
3	MONTGOMERY	BRADY	1.2	NE	SE	SE	2	34	13	E	1	C	GW	02/24/2016
3	MONTGOMERY	BRADY	1 X	NE	SE	SE	2	34	13	E	1	C	GW	02/24/2016
3	MONTGOMERY	BRADY	1-B	SE	NE	SE	2	34	13	E	1	C	GW	02/24/2016
3	MONTGOMERY	BRADY	1-M	NE	SE	SE	2	34	13	E	1	C	GW	02/24/2016
3	MONTGOMERY	BRADY	1-M	NE	SE	SE	2	34	13	E	1	C	GW	02/24/2016
3	MONTGOMERY	BRADY	2.2	NE	SE	SE	2	34	13	E	1	C	GW	02/24/2016
3	MONTGOMERY	BRADY	2 X	NE	SE	SE	2	34	13	E	1	C	GW	02/24/2016

Recently Added - FY16 through Present (Legal Staff License Review)

DIST	COUNTY	LEASE NAME	WELL NO	Q-3	Q-2	Q-1	SEC	TWP	RNG	DIR	PRI	LEVEL	TYPE	ADD DATE
3	MONTGOMERY	BRADY	2-B	NE	SE	SE	2	34	13	E	1	C	GW	02/24/2016
3	MONTGOMERY	BRADY	2-M	SW	SE	SE	2	34	13	E	1	C	GW	02/24/2016
3	MONTGOMERY	BRADY	3-B	SE	SE	SE	2	34	13	E	1	C	GW	02/24/2016
3	MONTGOMERY	BARRETT	KHHZ 1	NE	SW	NE	2	34	13	E	2			02/22/2016
3	MONTGOMERY	BRADY	W 14	NW	SE	SE	2	34	13	E	1	C	GW	02/24/2016
3	MONTGOMERY	BRADY	W 18	SW	NE	SE	2	34	13	E	1	C	GW	02/24/2016
3	MONTGOMERY	BRADY	W 19	SE	NE	SE	2	34	13	E	1	C	GW	02/24/2016
3	MONTGOMERY	H CARRA	KHHH 1	NW	NE	NW	11	34	13	E	1	C	GW	03/24/2016
3	MONTGOMERY	H CARRA	KHHH 10	SE	SW	NE	11	34	13	E	1	C	GW	03/24/2016
3	MONTGOMERY	H CARRA	KHHH 2	NE	NE	NW	11	34	13	E	1	C	GW	03/24/2016
3	MONTGOMERY	H CARRA	KHHH 3	SW	NE	NW	11	34	13	E	1	C	GW	03/24/2016
3	MONTGOMERY	H CARRA	KHHH 4	SE	NE	NW	11	34	13	E	1	C	GW	03/24/2016
3	MONTGOMERY	H CARRA	KHHH 5	NW	SE	NW	11	34	13	E	1	C	GW	03/24/2016
3	MONTGOMERY	H CARRA	KHHH 6	NE	SE	NW	11	34	13	E	1	C	GW	03/24/2016
3	MONTGOMERY	H CARRA	KHHH 7	SW	SE	NW	11	34	13	E	1	C	GW	03/24/2016
3	MONTGOMERY	H CARRA	KHHH 8	SE	SE	NW	11	34	13	E	1	C	GW	03/24/2016
3	MONTGOMERY	H CARRA	KHHH 9	SW	SW	NE	11	34	13	E	1	C	GW	03/24/2016
3	MONTGOMERY	PATTERSON	KHHP 16	NE	SW	SW	11	34	13	E	1	C	GW	05/02/2016
3	MONTGOMERY	PATTERSON	KHHP 17	SE	SW	SW	11	34	13	E	1	C	GW	05/02/2016
3	MONTGOMERY	FAIRLEIGH	KHHR 1	NW	NE	NE	11	34	13	E	1	C	GW	03/17/2016
3	MONTGOMERY	FAIRLEIGH	KHHR 1	SW	NE	NE	11	34	13	E	1	C	GW	03/17/2016
3	MONTGOMERY	FAIRLEIGH	KHHR 2	SE	NE	NE	11	34	13	E	1	C	GW	03/17/2016
3	MONTGOMERY	PENDLETON	38B	NW	NE	SW	12	34	13	E	1	C	GW	05/02/2016
3	MONTGOMERY	PENDLETON	39B	NE	NW	SW	12	34	13	E	1	C	GW	05/02/2016
3	MONTGOMERY	PENDLETON	40B	NW	NW	SW	12	34	13	E	1	C	GW	05/02/2016
3	MONTGOMERY	PENDLETON	40C	NW	NW	SW	12	34	13	E	1	C	GW	05/02/2016
3	MONTGOMERY	PENDLETON	40D	NW	NW	SW	12	34	13	E	1	C	GW	05/02/2016
3	MONTGOMERY	PENDLETON	41B	SW	NW	SW	12	34	13	E	1	C	GW	05/02/2016
3	MONTGOMERY	PENDLETON	54D	NW	SE	SW	12	34	13	E	1	C	GW	05/02/2016
3	MONTGOMERY	PENDLETON	59 A	SW	SE	SW	12	34	13	E	1	C	GW	05/02/2016
3	MONTGOMERY	PENDLETON	60 D	SE	SE	SW	12	34	13	E	1	C	GW	05/02/2016
3	MONTGOMERY	PENDLETON	A 40	NW	NW	SW	12	34	13	E	1	C	GW	05/02/2016
3	MONTGOMERY	PENDLETON	A-49	NE	SE	SW	12	34	13	E	1	C	GW	01/04/2016
3	MONTGOMERY	PENDLETON	D 59	SW	SE	SW	12	34	13	E	1	C	GW	05/02/2016
3	MONTGOMERY	PENDLETON	D-49	NE	SE	SW	12	34	13	E	1	C	GW	01/04/2016
3	MONTGOMERY	PENDLETON	KHHE 1	NE	NE	SW	12	34	13	E	1	C	GW	05/02/2016
3	MONTGOMERY	PENDLETON	KHHE 2	SE	NW	SW	12	34	13	E	1	C	GW	05/02/2016
3	MONTGOMERY	PENDLETON	KHHE 3	SW	NE	SW	12	34	13	E	1	C	GW	05/02/2016
3	MONTGOMERY	PENDLETON	KHHE 4	SE	NE	SW	12	34	13	E	1	C	GW	05/02/2016
3	MONTGOMERY	PENDLETON	KHHE 5	NW	SW	SW	12	34	13	E	1	C	GW	05/02/2016
3	MONTGOMERY	PENDLETON	KHHE 6	NE	SW	SW	12	34	13	E	1	C	GW	05/02/2016
3	MONTGOMERY	PENDLETON	KHHE 7	NW	SE	SW	12	34	13	E	1	C	GW	05/02/2016
3	MONTGOMERY	PENDLETON	KHHE 8	SW	SW	SW	12	34	13	E	1	C	GW	05/02/2016
3	MONTGOMERY	PENDELTON	KHHE-1	NE	NE	SW	12	34	13	E	1	C	GW	05/02/2016
3	MONTGOMERY	PENDELTON	KHHE-2	NW	NE	SW	12	34	13	E	1	C	GW	05/02/2016
3	MONTGOMERY	PENDLETON	KHHE-3	SW	NE	SW	12	34	13	E	1	C	GW	05/02/2016
3	MONTGOMERY	PENDLETON	KHHE-4	SW	SW	SW	12	34	13	E	1	C	GW	05/02/2016
3	MONTGOMERY	C MELANDER	KHHM 10	NW	NE	NW	12	34	13	E	1	C	GW	03/01/2016
3	MONTGOMERY	C MELANDER	KHHM 11	NW	NE	NW	12	34	13	E	1	C	GW	03/01/2016
3	MONTGOMERY	C MELANDER	KHHM 12	SW	NW	NW	12	34	13	E	1	C	GW	03/01/2016
3	MONTGOMERY	C MELANDER	KHHM 13	SE	NW	NW	12	34	13	E	1	C	GW	03/01/2016
3	MONTGOMERY	C MELANDER	KHHM 14	NE	SW	NW	12	34	13	E	1	C	GW	03/01/2016
3	MONTGOMERY	C MELANDER	KHHM 15	SE	SW	NW	12	34	13	E	1	C	GW	03/01/2016
3	MONTGOMERY	C MELANDER	KHHM 16	SW	SW	NW	12	34	13	E	1	C	GW	03/01/2016
3	MONTGOMERY	C MELANDER	KHHM 8	NW	NW	NW	12	34	13	E	1	C	GW	03/01/2016
3	MONTGOMERY	C MELANDER	KHHM 9	NE	NW	NW	12	34	13	E	1	C	GW	03/01/2016
3	MONTGOMERY	C MELANDER	KMF-1	N2	S2	NW	12	34	13	E	1	C	GW	04/19/2016
3	MONTGOMERY	C MELANDER	KMF-3		SW	NW	12	34	13	E	1	C	GW	04/19/2016
3	MONTGOMERY	C MELANDER	KMF-4		SW	NW	12	34	13	E	1	C	GW	04/19/2016
3	MONTGOMERY	C MELANDER	KMF-5		SW	NW	12	34	13	E	1	C	GW	04/19/2016

Recently Added - FY16 through Present (Legal Staff License Review)

DIST	COUNTY	LEASE NAME	WELL NO	Q-3	Q-2	Q-1	SEC	TWP	RNG	DIR	PRI	LEVEL	TYPE	ADD DATE
3	MONTGOMERY	C MELANDER	KMF-6		S2	NW	12	34	13	E	1	C	GW	04/19/2016
3	MONTGOMERY	C MELANDER	KMF-8	NW	SW	NW	12	34	13	E	1	C	GW	04/19/2016
3	MONTGOMERY	C MELANDER	KMF-9	SW	SW	NW	12	34	13	E	1	C	GW	04/19/2016
3	MONTGOMERY	SHEIK	3 A	NE	NW	NE	13	34	13	E	1	C	GW	05/06/2016
3	MONTGOMERY	FLETCHER	A10	SE	NW	NW	13	34	13	E	1	B	GW	03/21/2016
3	MONTGOMERY	FLETCHER	A8	NW	NW	NW	13	34	13	E	1	B	GW	03/21/2016
3	MONTGOMERY	FLETCHER	B10	SE	NW	NW	13	34	13	E	1	B	GW	03/21/2016
3	MONTGOMERY	FLETCHER	B8	NW	NW	NW	13	34	13	E	1	B	GW	03/21/2016
3	MONTGOMERY	FLETCHER	B9	SW	NW	NW	13	34	13	E	1	B	GW	03/21/2016
3	MONTGOMERY	FLETCHER	C10	SE	NW	NW	13	34	13	E	1	B	GW	03/21/2016
3	MONTGOMERY	FLETCHER	C8	NW	NW	NW	13	34	13	E	1	B	GW	03/21/2016
3	MONTGOMERY	FLETCHER	C9	SW	NW	NW	13	34	13	E	1	B	GW	03/21/2016
3	MONTGOMERY	FLETCHER	D10	SE	NW	NW	13	34	13	E	1	B	GW	03/21/2016
3	MONTGOMERY	FLETCHER	D9	SW	NE	NW	13	34	13	E	1	B	GW	03/21/2016
3	MONTGOMERY	SHEIK	KHHS 1	NE	NE	NE	13	34	13	E	1	C	GW	05/06/2016
3	MONTGOMERY	SHEIK	KHHS 2	NW	NE	NE	13	34	13	E	1	C	GW	05/06/2016
3	MONTGOMERY	SHEIK	KHHS 3	SE	NW	NE	13	34	13	E	1	C	GW	05/06/2016
3	MONTGOMERY	SHEIK	KHHS 4	SE	NE	NE	13	34	13	E	1	C	GW	05/06/2016
3	MONTGOMERY	SHEIK	KHHS 5	NW	SW	NE	13	34	13	E	1	C	GW	05/06/2016
3	MONTGOMERY	SHEIK	KHHS 6	NE	SW	SE	13	34	13	E	1	C	GW	05/06/2016
3	MONTGOMERY	SHEIK	KHHS 7	NW	SE	NE	13	34	13	E	1	C	GW	05/06/2016
3	MONTGOMERY	SHEIK	KHHS 8	NE	SE	NE	13	34	13	E	1	C	GW	05/06/2016
3	MONTGOMERY	SHEIK	KHHS 9	NW	NW	NE	13	34	13	E	1	C	GW	05/06/2016
3	MONTGOMERY	SHEIK	KHHS-1	NW	NE	NE	13	34	13	E	1	C	GW	05/06/2016
3	MONTGOMERY	SHEIK	KHHS-2	SE	SE	NE	13	34	13	E	1	C	GW	05/06/2016
3	MONTGOMERY	SHEIK	KHHS-3	NW	SW	NE	13	34	13	E	1	C	GW	05/06/2016
3	MONTGOMERY	SHEIK	KHHS-4	SE	NE	NE	13	34	13	E	1	C	GW	05/06/2016
3	MONTGOMERY	SHEIK	W 1			NE	13	34	13	E	1	C	GW	05/06/2016
3	MONTGOMERY	FLETCHER	A16	SE	NE	NE	14	34	13	E	1	B	GW	03/21/2016
3	MONTGOMERY	FLETCHER	B16	SE	NE	NE	14	34	13	E	1	B	GW	03/21/2016
3	MONTGOMERY	FLETCHER	C16	SE	NE	NE	14	34	13	E	1	B	GW	03/21/2016
3	MONTGOMERY	FLETCHER	D16	SE	NE	NE	14	34	13	E	1	B	GW	03/21/2016
3	MONTGOMERY	FLETCHER	KHHF 1	NE	NE	NE	14	34	13	E	1	B	GW	03/21/2016
3	MONTGOMERY	FLETCHER	KHHF 2	NW	NE	NE	14	34	13	E	1	B	GW	03/21/2016
3	MONTGOMERY	FLETCHER	KHHF 3	SW	NW	NW	14	34	13	E	1	B	GW	03/21/2016
3	MONTGOMERY	FLETCHER	KHHF 4	SW	NE	NE	14	34	13	E	1	B	GW	03/21/2016
3	MONTGOMERY	FLETCHER	KHHF 5	NW	SE	NE	14	34	13	E	1	B	GW	03/21/2016
3	MONTGOMERY	FLETCHER	KHHF 6	NE	SE	NE	14	34	13	E	1	B	GW	03/21/2016
3	MONTGOMERY	FLETCHER	KHHF 7	SW	SE	NE	14	34	13	E	1	B	GW	03/21/2016
3	MONTGOMERY	FLETCHER	KHHF 8	SE	SE	NE	14	34	13	E	1	B	GW	03/21/2016
3	MONTGOMERY	PATTERSON	KHHP 21	NE	NW	NW	14	34	13	E	1	C	GW	05/02/2016
3	MONTGOMERY	PATTERSON	KHHP 22	SE	NW	NW	14	34	13	E	1	C	GW	05/02/2016
3	MONTGOMERY	PATTERSON	KHHP 23	NE	SW	NW	14	34	13	E	1	C	GW	05/02/2016
3	MONTGOMERY	PATTERSON	KHHP 24	SE	SW	NW	14	34	13	E	1	C	GW	05/02/2016
3	MONTGOMERY	PATTERSON	KHHP 25	NW	NE	SW	14	34	13	E	1	C	GW	05/02/2016
3	MONTGOMERY	PATTERSON	KHHP 26	NE	NE	SW	14	34	13	E	1	C	GW	05/02/2016
3	MONTGOMERY	PATTERSON	KHHP 27	NE	NW	SW	14	34	13	E	1	C	GW	05/02/2016
3	MONTGOMERY	PATTERSON	KHHP 28	SE	NE	SW	14	34	13	E	1	C	GW	05/02/2016
3	MONTGOMERY	PATTERSON	KHHP 29	SW	NE	SW	14	34	13	E	1	C	GW	05/02/2016
3	MONTGOMERY	PATTERSON	KHHP 30	NW	SW	SW	14	34	13	E	1	C	GW	05/02/2016
3	MONTGOMERY	PATTERSON	KHHP 31	NE	SW	SW	14	34	13	E	1	C	GW	05/02/2016
3	MONTGOMERY	PATTERSON	KHHP 32	NW	SE	SW	14	34	13	E	1	C	GW	05/02/2016
3	MONTGOMERY	PATTERSON	KHHP 33	NE	SE	SW	14	34	13	E	1	C	GW	05/02/2016
3	MONTGOMERY	PATTERSON	KHHP 34	SW	SW	SW	14	34	13	E	1	C	GW	05/02/2016
3	MONTGOMERY	PATTERSON	KHHP 35	SE	SW	SW	14	34	13	E	1	C	GW	05/02/2016
3	MONTGOMERY	PATTERSON	KHHP 36	SW	SE	SW	14	34	13	E	1	C	GW	05/02/2016
3	MONTGOMERY	PATTERSON	KHHP 37	SE	SE	SW	14	34	13	E	1	C	GW	05/02/2016
3	MONTGOMERY	HOME PLACE	1	NW	NE	SW	2	34	14	E	1	C	GW	06/07/2016
3	MONTGOMERY	BRAGG	H 127			SW	4	34	14	E	1	C	GW	02/24/2016
3	MONTGOMERY	BRAGG	H 129			SW	4	34	14	E	1	C	GW	02/24/2016

Recently Added - FY16 through Present (Legal Staff License Review)

DIST	COUNTY	LEASE NAME	WELL NO	Q-3	Q-2	Q-1	SEC	TWP	RNG	DIR	PRI	LEVEL	TYPE	ADD DATE
3	MONTGOMERY	MCKEMEY	H 131			SW	4	34	14	E	1	C	GW	04/18/2016
3	MONTGOMERY	MCKEMEY	H 133			SW	4	34	14	E	1	C	GW	04/18/2016
3	MONTGOMERY	MCKEMEY	H 135			SW	4	34	14	E	1	C	GW	04/18/2016
3	MONTGOMERY	MCKEMEY	H 137			SW	4	34	14	E	1	C	GW	04/18/2016
3	MONTGOMERY	BRAGG	H-125			SW	4	34	14	E	1	C	GW	02/24/2016
3	MONTGOMERY	BRAGG	J 125			SW	4	34	14	E	1	C	GW	02/24/2016
3	MONTGOMERY	BRAGG	J 127			SW	4	34	14	E	1	C	GW	02/24/2016
3	MONTGOMERY	BRAGG	J 129			SW	4	34	14	E	1	C	GW	02/24/2016
3	MONTGOMERY	BRAGG	J 131			SW	4	34	14	E	1	C	GW	02/24/2016
3	MONTGOMERY	MCKEMEY	J 133			SW	4	34	14	E	1	C	GW	04/18/2016
3	MONTGOMERY	MCKEMEY	J 135			SW	4	34	14	E	1	C	GW	04/18/2016
3	MONTGOMERY	MCKEMEY	J 137			SW	4	34	14	E	1	C	GW	04/18/2016
3	MONTGOMERY	BRAGG	L 125			SW	4	34	14	E	1	C	GW	02/24/2016
3	MONTGOMERY	BRAGG	L 127			SW	4	34	14	E	1	C	GW	02/24/2016
3	MONTGOMERY	BRAGG	L 129			SW	4	34	14	E	1	C	GW	02/24/2016
3	MONTGOMERY	BRAGG	L 131			SW	4	34	14	E	1	C	GW	02/24/2016
3	MONTGOMERY	MCKEMEY	L 133			SW	4	34	14	E	1	C	GW	04/18/2016
3	MONTGOMERY	MCKEMEY	L 135			SW	4	34	14	E	1	C	GW	04/18/2016
3	MONTGOMERY	MCKEMEY	L 137			SW	4	34	14	E	1	C	GW	04/18/2016
3	MONTGOMERY	BRAGG	N 127	SW	SW	SW	4	34	14	E	1	C	GW	02/24/2016
3	MONTGOMERY	BRAGG	N 129	SE	SW	SW	4	34	14	E	1	C	GW	02/24/2016
3	MONTGOMERY	MCKEMEY	N 131	S2	S2	SW	4	34	14	E	1	C	GW	04/18/2016
3	MONTGOMERY	RIGGLE	Q 127			NW	4	34	14	E	1	C	GW	05/04/2016
3	MONTGOMERY	RIGGLE	Q 129			NW	4	34	14	E	1	C	GW	05/04/2016
3	MONTGOMERY	RIGGLE	S 129			NW	4	34	14	E	1	C	GW	05/04/2016
3	MONTGOMERY	RIGGLE	S 131			NW	4	34	14	E	1	C	GW	05/04/2016
3	MONTGOMERY	RIGGLE	S 133			NW	4	34	14	E	1	C	GW	05/04/2016
3	MONTGOMERY	RIGGLE	S 135			NW	4	34	14	E	1	C	GW	05/04/2016
3	MONTGOMERY	RIGGLE	U 127			NW	4	34	14	E	1	C	GW	05/04/2016
3	MONTGOMERY	RIGGLE	U 131			NW	4	34	14	E	1	C	GW	05/04/2016
3	MONTGOMERY	RIGGLE	U 135			NW	4	34	14	E	1	C	GW	05/04/2016
3	MONTGOMERY	MCKEMEY	Y 135	NE	NE	SW	4	34	14	E	1	C	GW	04/18/2016
3	MONTGOMERY	TAYLOR	A 112			SE	5	34	14	E	1	C	GW	05/11/2016
3	MONTGOMERY	BRAGG	E 013			SE	5	34	14	E	1	C	GW	02/24/2016
3	MONTGOMERY	BRAGG	F 016			SE	5	34	14	E	1	C	GW	02/24/2016
3	MONTGOMERY	BRAGG	G 016			SE	5	34	14	E	1	C	GW	02/24/2016
3	MONTGOMERY	BRAGG	H 014			SE	5	34	14	E	1	C	GW	02/24/2016
3	MONTGOMERY	BRAGG	H 015			SE	5	34	14	E	1	C	GW	02/24/2016
3	MONTGOMERY	BRAGG	H 016			SE	5	34	14	E	1	C	GW	02/24/2016
3	MONTGOMERY	TAYLOR	H 112A			SE	5	34	14	E	1	C	GW	05/11/2016
3	MONTGOMERY	TAYLOR	H 119			SE	5	34	14	E	1	C	GW	05/11/2016
3	MONTGOMERY	W BRAGG	I-24			SE	5	34	14	E	1	C	GW	05/12/2016
3	MONTGOMERY	BRAGG	J 013			SE	5	34	14	E	1	C	GW	02/24/2016
3	MONTGOMERY	BRAGG	J 017	SE	SE	SE	5	34	14	E	1	C	GW	02/24/2016
3	MONTGOMERY	TAYLOR	J 110			SE	5	34	14	E	1	C	GW	05/11/2016
3	MONTGOMERY	TAYLOR	J 112			SE	5	34	14	E	1	C	GW	05/11/2016
3	MONTGOMERY	TAYLOR	L 110			SE	5	34	14	E	1	C	GW	05/11/2016
3	MONTGOMERY	TAYLOR	L 112			SE	5	34	14	E	1	C	GW	05/11/2016
3	MONTGOMERY	TAYLOR	Y 115			SE	5	34	14	E	1	C	GW	05/11/2016
3	MONTGOMERY	PAULL	A-101	NW	NW	NW	8	34	14	E	1	C	GW	05/02/2016
3	MONTGOMERY	PAULL	A-102	NE	NW	NW	8	34	14	E	1	C	GW	05/02/2016
3	MONTGOMERY	PAULL	A-104	NE	NW	NW	8	34	14	E	1	C	GW	05/02/2016
3	MONTGOMERY	PAULL	A-106	NE	NE	NW	8	34	14	E	1	C	GW	05/02/2016
3	MONTGOMERY	PAULL	A-108	NE	NE	NW	8	34	14	E	1	C	GW	05/02/2016
3	MONTGOMERY	PAULL	C-104	N2	N2	NW	8	34	14	E	1	C	GW	05/02/2016
3	MONTGOMERY	PAULL	C-106	N2	NE	NW	8	34	14	E	1	C	GW	05/02/2016
3	MONTGOMERY	PAULL	D-125	NW	NW	NW	8	34	14	E	1	C	GW	05/02/2016
3	MONTGOMERY	PAULL	E-102	S2	NW	NW	8	34	14	E	1	C	GW	05/02/2016
3	MONTGOMERY	PAULL	E-104	S2	N2	NW	8	34	14	E	1	C	GW	05/02/2016
3	MONTGOMERY	PAULL	E-106	S2	NE	NW	8	34	14	E	1	C	GW	05/02/2016

Recently Added - FY16 through Present (Legal Staff License Review)

DIST	COUNTY	LEASE NAME	WELL NO	Q-3	Q-2	Q-1	SEC	TWP	RNG	DIR	PRI	LEVEL	TYPE	ADD DATE
3	MONTGOMERY	PAULL	E-108				8	34	14	E	1	C	GW	05/02/2016
3	MONTGOMERY	PAULL	E-125	SW	NW	NW	8	34	14	E	1	C	GW	05/02/2016
3	MONTGOMERY	PAULL	G-102	W2	NW		8	34	14	E	1	C	GW	05/02/2016
3	MONTGOMERY	PAULL	G-104			NW	8	34	14	E	1	C	GW	05/02/2016
3	MONTGOMERY	PAULL	G-106			NW	8	34	14	E	1	C	GW	05/02/2016
3	MONTGOMERY	PAULL	G-125	W2	W2	NW	8	34	14	E	1	C	GW	05/02/2016
3	MONTGOMERY	PAULL	I-102	N2	SW	NW	8	34	14	E	1	C	GW	05/02/2016
3	MONTGOMERY	PAULL	I-125	NW	SW	NW	8	34	14	E	1	C	GW	05/02/2016
3	MONTGOMERY	BALES	10	SE	NW	SW	16	34	14	E	1	C	GW	02/19/2016
3	MONTGOMERY	POWELL	02	SE	SW	SE	17	34	14	E	1	C	GW	05/03/2016
3	MONTGOMERY	POWELL	05	NW	NE	SE	17	34	14	E	1	C	GW	05/03/2016
3	MONTGOMERY	POWELL	10	NW	SE	SE	17	34	14	E	1	C	GW	05/03/2016
3	MONTGOMERY	POWELL	11	SE	SE	SE	17	34	14	E	1	C	GW	05/03/2016
3	MONTGOMERY	POWELL	12	SE	SE	SE	17	34	14	E	1	C	GW	05/03/2016
3	MONTGOMERY	POWELL	15	SW	SE	SE	17	34	14	E	1	C	GW	05/03/2016
3	MONTGOMERY	POWELL	16	SE	NW	SE	17	34	14	E	1	C	GW	05/03/2016
3	MONTGOMERY	POWELL	21	NE	SE	SE	17	34	14	E	1	C	GW	05/03/2016
3	MONTGOMERY	POWELL	22	SW	SE	SE	17	34	14	E	1	C	GW	05/03/2016
3	MONTGOMERY	POWELL	23	SW	NE	SE	17	34	14	E	1	C	GW	05/03/2016
3	MONTGOMERY	POWELL	2 B	SW	NE	SE	17	34	14	E	1	C	GW	05/03/2016
3	MONTGOMERY	POWELL	3-B	SW	NE	SE	17	34	14	E	1	C	GW	05/03/2016
3	MONTGOMERY	POWELL	4-B	SE	NE	SE	17	34	14	E	1	C	GW	05/03/2016
3	MONTGOMERY	POWELL	6-B	NW	NE	SE	17	34	14	E	1	C	GW	05/03/2016
3	MONTGOMERY	POWELL	7 B	NW	NE	SE	17	34	14	E	1	C	GW	05/03/2016
3	MONTGOMERY	POWELL	B-1	NE	NW	SE	17	34	14	E	1	C	GW	05/03/2016
3	MONTGOMERY	POWELL	KP 1	NW	SE	SE	17	34	14	E	1	C	GW	05/03/2016
3	MONTGOMERY	POWELL	KP 2	SE	SE	SE	17	34	14	E	1	C	GW	05/03/2016
3	MONTGOMERY	POWELL	KP 3		SW	SE	17	34	14	E	1	C	GW	05/03/2016
3	MONTGOMERY	POWELL	KP-11	SW	SE	SE	17	34	14	E	1	C	GW	05/03/2016
3	MONTGOMERY	POWELL	KP-4		SW	SE	17	34	14	E	1	C	GW	05/03/2016
3	MONTGOMERY	POWELL	KP-5		NW	SE	17	34	14	E	1	C	GW	05/03/2016
3	MONTGOMERY	POWELL	KP-6	SE	NW	SE	17	34	14	E	1	C	GW	05/03/2016
3	MONTGOMERY	POWELL	KP-7	NE	SW	SE	17	34	14	E	1	C	GW	05/03/2016
3	MONTGOMERY	POWELL NORTH	1M	S2	S2	SE	18	34	14	E	1	B	GW	05/03/2016
3	MONTGOMERY	FERGUSON	2-A	NE	NE	NE	20	34	14	E	1	C	GW	03/18/2016
3	MONTGOMERY	FERGUSON	4-A	NW	NE	NE	20	34	14	E	1	C	GW	03/18/2016
3	MONTGOMERY	HESTER D	1	N2	NE	NW	22	34	15	E	1	C	SW	04/01/2016
3	MONTGOMERY	HESTER AB	1	S2	N2	N2	22	34	15	E	1	C	SW	04/01/2016
3	MONTGOMERY	ELLIASON	1	E2	NW	SE	22	34	15	E	1	C	GW	03/16/2016
3	MONTGOMERY	HESTER AB	2	NE	NE	NW	22	34	15	E	1	C	SW	04/01/2016
3	MONTGOMERY	HESTER	I-1	N2	N2	N2	22	34	15	E	1	C	SW	04/01/2016
3	MONTGOMERY	MURDOCK	3	NE	SE	NE	6	34	17	E	1	C	GW	04/21/2016
3	MONTGOMERY	CITY OF COFFEYVILLE	1	NE	SW	NW	8	34	17	E	1	B	PS	03/02/2016
3	MONTGOMERY	CITY OF COFFEYVILLE (AIRPORT)	32		SW	SE	8	34	17	E	1	B	GW	05/19/2016
3	MONTGOMERY	CITY OF COFFEYVILLE AIRPORT BAHR	36	NE	NE	SE	8	34	17	E	1	B	GW	05/19/2016
3	MONTGOMERY	CITY OF COFFEYVILLE (AIRPORT)	16	SW	SW	NE	17	34	17	E	1	B	GW	05/26/2016
3	MONTGOMERY	CITY OF COFFEYVILLE (AIRPORT)	18	SW	SW	NE	17	34	17	E	1	B	GW	05/26/2016
3	MONTGOMERY	CITY OF COFFEYVILLE (AIRPORT)	19	SW	SW	NE	17	34	17	E	1	B	GW	05/26/2016
3	MONTGOMERY	HELT	6	NW	NW	NE	19	34	17	E	1	C	GW	07/20/2016
3	MONTGOMERY	JENSEN	17	E2	E2	SW	30	34	17	E	1	C	GW	06/08/2016
3	MONTGOMERY	JENSEN	28	SE	SE	SW	30	34	17	E	1	C	GW	06/08/2016
3	MONTGOMERY	JENSEN (prob in sec 31, not sec 30)	37	NE	NW	NW	30	34	17	E	1	C	GW	06/08/2016
3	MONTGOMERY	JENSEN (prob in sec 31, not sec 30)	39	NE	NW	NW	30	34	17	E	1	C	GW	06/08/2016

Recently Added - FY16 through Present (Legal Staff License Review)

DIST	COUNTY	LEASE NAME	WELL NO	Q-3	Q-2	Q-1	SEC	TWP	RNG	DIR	PRI	LEVEL	TYPE	ADD DATE
3	MONTGOMERY	JENSEN	43			SW	30	34	17	E	1	C	GW	06/08/2016
3	MONTGOMERY	JENSEN-BAHR	1B			SW	30	34	17	E	1	C	GW	06/08/2016
3	MONTGOMERY	JENSEN-BAHR	2B	E2	SE	SW	30	34	17	E	1	C	GW	06/08/2016
3	MONTGOMERY	JENSEN-BAHR	3B		SE	SW	30	34	17	E	1	C	GW	06/08/2016
3	MONTGOMERY	JENSEN-BAHR	5B	NE	SE	SW	30	34	17	E	1	C	GW	06/08/2016
3	MONTGOMERY	JENSEN	6A	SW	NW	SE	30	34	17	E	1	C	GW	06/08/2016
3	MONTGOMERY	JENSEN	50	SW	NE	NW	31	34	17	E	1	C	GW	04/07/2016
3	MONTGOMERY	MONK	1 A	SE	NW	NW	3	35	14	E	1	C	GW	04/20/2016
3	MONTGOMERY	JOHNSON	8		N2	SE	8	35	14	E	1	C	GW	04/08/2016
3	MONTGOMERY	WARD	5	SE	SE	SE	18	35	14	E	1	C	GW	05/16/2016
3	MONTGOMERY	ALDERMAN	1	NE	NW	SE	1	35	15	E	2			02/10/2016
3	MONTGOMERY	EUDALY	1	SW	NE	SW	1	35	15	E	1	C	GW	03/16/2016
3	MONTGOMERY	FIELDS	3	SE	SE	SE	1	35	15	E	1	C	GW	03/21/2016
3	MONTGOMERY	FIELDS	4	SE	SE	SE	1	35	15	E	1	C	GW	03/21/2016
3	MONTGOMERY	WEST BUSH	1	NW	NE	SW	4	35	15	E	1	C	GW	05/16/2016
3	MONTGOMERY	BACHMAN-4	17	SE	SW	SW	4	35	15	E	1	C	GW	02/16/2016
3	MONTGOMERY	BACHMAN-4	19	SE	SW	SW	4	35	15	E	1	C	GW	02/18/2016
3	MONTGOMERY	BACHMAN-4	20	NE	SW	SW	4	35	15	E	1	C	GW	02/16/2016
3	MONTGOMERY	BACHMAN-4	21	NE	SW	SW	4	35	15	E	1	C	GW	02/16/2016
3	MONTGOMERY	BUSH (WEST)	1-OWWO	NW	SE	SW	4	35	15	E	1	C	GW	03/01/2016
3	MONTGOMERY	BACHMAN-4	W 5	SW	SW	SW	4	35	15	E	1	C	GW	02/18/2016
3	MONTGOMERY	HAROLD WALLS	1		NW	SE	5	35	15	E	1	C	GW	03/29/2016
3	MONTGOMERY	HAROLD WALLS	1	SW	NW	SE	5	35	15	E	1	C	GW	03/29/2016
3	MONTGOMERY	HAROLD WALLS	2	SE	NW	SE	5	35	15	E	1	C	GW	03/29/2016
3	MONTGOMERY	HAROLD WALLS	2	SE	NW	SE	5	35	15	E	1	C	GW	03/29/2016
3	MONTGOMERY	HAROLD WALLS	3	SE	NW	SE	5	35	15	E	1	C	GW	03/29/2016
3	MONTGOMERY	HAROLD WALLS	4	NW	NW	SE	5	35	15	E	1	C	GW	03/29/2016
3	MONTGOMERY	HAROLD WALLS	5		NW	SE	5	35	15	E	1	C	GW	05/13/2016
3	MONTGOMERY	HAROLD WALLS	6	SE	NW	SE	5	35	15	E	1	C	GW	05/13/2016
3	MONTGOMERY	HAROLD WALLS	7	NE	NE	SW	5	35	15	E	1	C	GW	03/29/2016
3	MONTGOMERY	HAROLD WALLS	8	SE	NE	SW	5	35	15	E	1	C	GW	03/29/2016
3	MONTGOMERY	RHODES F	2		SE	NE	7	35	15	E	1	C	GW	05/04/2016
3	MONTGOMERY	G RHODES	1-G	NE	SE	NW	7	35	15	E	1	C	GW	03/22/2016
3	MONTGOMERY	WILMOTH	1 W		NE	SE	8	35	15	E	1	C	GW	05/18/2016
3	MONTGOMERY	BACHMAN-8	W 3	NE	NE	NE	8	35	15	E	1	C	GW	02/18/2016
3	MONTGOMERY	BACHMAN-8	W 4	NE	NE	NE	8	35	15	E	1	C	GW	02/18/2016
3	MONTGOMERY	BACHMAN-8	W-2	SW	NE	NE	8	35	15	E	1	C	GW	02/18/2016
3	MONTGOMERY	CORR	1	NW	SW	SE	9	35	15	E	1	C	GW	03/10/2016
3	MONTGOMERY	RATTLESNAKE	1	S2	NW	NE	9	35	15	E	1	C	GW	05/03/2016
3	MONTGOMERY	RATTLESNAKE	2	N2	NW	NE	9	35	15	E	1	C	GW	05/03/2016
3	MONTGOMERY	CORR	3	SW	SW	SE	9	35	15	E	1	C	GW	03/10/2016
3	MONTGOMERY	RATTLESNAKE	3	N2	NW	NE	9	35	15	E	1	C	GW	05/03/2016
3	MONTGOMERY	RATTLESNAKE	3				9	35	15	E	1	C	GW	05/03/2016
3	MONTGOMERY	CORR	4	NE	SE	SW	9	35	15	E	1	C	GW	03/10/2016
3	MONTGOMERY	RATTLESNAKE	4	NW	NW	NE	9	35	15	E	1	C	GW	05/03/2016
3	MONTGOMERY	CORR	5	SW	NW	NW	9	35	15	E	1	C	GW	03/10/2016
3	MONTGOMERY	MISS KITTY	5	NW	NE	NW	9	35	15	E	1	C	GW	04/20/2016
3	MONTGOMERY	BACHMAN-9	6	NW	NW	SW	9	35	15	E	1	C	GW	02/18/2016
3	MONTGOMERY	BACHMAN-9	16	NW	NW	NW	9	35	15	E	1	C	GW	02/16/2016
3	MONTGOMERY	BACHMAN-9	18	SW	NW	NW	9	35	15	E	1	C	GW	02/16/2016
3	MONTGOMERY	BACHMAN-9	20				9	35	15	E	1	C	GW	02/18/2016
3	MONTGOMERY	BACHMAN-9	24	SE	NW	NW	9	35	15	E	1	C	GW	02/16/2016
3	MONTGOMERY	POWELL	P-6			NE	9	35	15	E	1	C	GW	05/03/2016
3	MONTGOMERY	BACHMAN-9	W 6	NW	NW	NW	9	35	15	E	1	C	GW	02/18/2016
3	MONTGOMERY	BACHMAN-9	W-1		SW	NW	9	35	15	E	1	C	GW	07/12/2016
3	MONTGOMERY	BACHMAN-9	W-2	NE	NE	SW	9	35	15	E	1	C	GW	02/18/2016
3	MONTGOMERY	BACHMAN-9	W-3	SE	SW	NW	9	35	15	E	1	C	GW	07/12/2016
3	MONTGOMERY	BACHMAN-9	W-4	SW	SW	NW	9	35	15	E	1	C	GW	07/12/2016
3	MONTGOMERY	FIELDS	4	NE	SE	SE	10	35	15	E	1	C	GW	06/02/2016
3	MONTGOMERY	NEWBY	15	NW	NE	SW	10	35	15	E	1	C	GW	06/14/2016

Recently Added - FY16 through Present (Legal Staff License Review)

DIST	COUNTY	LEASE NAME	WELL NO	Q-3	Q-2	Q-1	SEC	TWP	RNG	DIR	PRI	LEVEL	TYPE	ADD DATE
3	MONTGOMERY	NEWBY	16	NE	SE	NW	10	35	15	E	1	C	GW	06/14/2016
3	MONTGOMERY	NEWBY	10-B	SW	NE	SW	10	35	15	E	1	C	GW	06/14/2016
3	MONTGOMERY	BURT-DUNBAR	12B	NE	NE	SW	10	35	15	E	1	C	GW	02/25/2016
3	MONTGOMERY	NEWBY	14-B		S2	NW	10	35	15	E	1	C	GW	06/14/2016
3	MONTGOMERY	NEWBY	15-B	SW	SE	NW	10	35	15	E	1	C	GW	06/14/2016
3	MONTGOMERY	NEWBY	16-B		S2	NW	10	35	15	E	1	C	GW	06/14/2016
3	MONTGOMERY	NEWBY	17-B	SE	NE	SW	10	35	15	E	1	C	GW	06/14/2016
3	MONTGOMERY	NEWBY	1-A	NE	SE	SW	10	35	15	E	1	C	GW	06/14/2016
3	MONTGOMERY	NEWBY	2-A	NE	SE	SW	10	35	15	E	1	C	GW	06/14/2016
3	MONTGOMERY	NEWBY	3-A	SW	NE	SW	10	35	15	E	1	C	GW	06/14/2016
3	MONTGOMERY	NEWBY	4-A	SE	NE	SW	10	35	15	E	1	C	GW	06/14/2016
3	MONTGOMERY	NEWBY	4-C	SE	SW	NW	10	35	15	E	1	C	GW	06/14/2016
3	MONTGOMERY	NEWBY	5-B	SW	NE	NW	10	35	15	E	1	C	GW	06/14/2016
3	MONTGOMERY	NEWBY	6-B	NE	SW	NW	10	35	15	E	1	C	GW	06/14/2016
3	MONTGOMERY	NEWBY	7-B	SW	SE	NW	10	35	15	E	1	C	GW	06/14/2016
3	MONTGOMERY	RAINES	8-B	SE	SE	SE	10	35	15	E	1	C	GW	05/03/2016
3	MONTGOMERY	NEWBY	8-B	NW	NE	SW	10	35	15	E	1	C	GW	06/14/2016
3	MONTGOMERY	NEWBY	9-B	NE	NW	SW	10	35	15	E	1	C	GW	06/14/2016
3	MONTGOMERY	NEWBY	B 11	SE	SW	NW	10	35	15	E	1	C	GW	06/14/2016
3	MONTGOMERY	NEWBY	B 4	NE	NW	SW	10	35	15	E	1	C	GW	06/14/2016
3	MONTGOMERY	NEWBY	W-2	NW	SW	NW	10	35	15	E	1	C	GW	06/14/2016
3	MONTGOMERY	NEWBY	W-3	SE	SW	NW	10	35	15	E	1	C	GW	06/14/2016
3	MONTGOMERY	NEWBY	W-4	NW	SW	NW	10	35	15	E	1	C	GW	06/14/2016
3	MONTGOMERY	PERKINS	3	SE	SE	SE	11	35	15	E	1	C	GW	06/15/2016
3	MONTGOMERY	WRIGHT	3	NW	NE	NW	13	35	15	E	1	C	GW	07/01/2016
3	MONTGOMERY	MEEK	7	E2	SE	SE	15	35	15	E	1	C	GW	07/26/2016
3	MONTGOMERY	NEWBY	8	NE	SW	NE	15	35	15	E	1	C	GW	04/22/2016
3	MONTGOMERY	BABCOCK	11			NW	15	35	15	E	1	C	GW	02/18/2016
3	MONTGOMERY	KURTZ	4-B	NE	NW	SW	15	35	15	E	1	C	GW	04/12/2016
3	MONTGOMERY	KURTZ	4-B	NE	NW	NW	15	35	15	E	1	C	GW	04/12/2016
3	MONTGOMERY	KURTZ	7-B	NW	SW	SW	15	35	15	E	1	C	GW	04/12/2016
3	MONTGOMERY	KURTZ	2 A	NW	SE	NE	16	35	15	E	1	C	GW	04/12/2016
3	MONTGOMERY	KURTZ	4 A	SE	NE	NE	16	35	15	E	1	C	GW	04/12/2016
3	MONTGOMERY	KURTZ	1-B	SW	SE	SE	16	35	15	E	1	C	GW	04/12/2016
3	MONTGOMERY	KURTZ	2-B	SE	SE	SE	16	35	15	E	1	C	GW	04/12/2016
3	MONTGOMERY	KURTZ	5-B	NW	SE	SE	16	35	15	E	1	C	GW	04/12/2016
3	MONTGOMERY	MERCHANT	1	W2	SW	NW	17	35	16	E	1	C	GW	01/04/2016
3	MONTGOMERY	MERCHANT	2	W2	SW	NW	17	35	16	E	1	C	GW	01/04/2016
3	MONTGOMERY	MERCHANT	3	W2	SW	NW	17	35	16	E	1	C	GW	01/04/2016
3	MONTGOMERY	MERCHANT	I-1	W2	SW	NW	17	35	16	E	1	C	GW	01/04/2016
3	MONTGOMERY	LOWREY	1	SE	SE	SE	5	35	17	E	1	C	GW	04/14/2016
3	MONTGOMERY	LOWREY	2	SE	SE	SE	5	35	17	E	1	C	GW	04/14/2016
3	MONTGOMERY	LOWREY	3	SE	SE	SE	5	35	17	E	1	C	GW	04/14/2016
3	MONTGOMERY	LOWREY	4	SE	SE	SE	5	35	17	E	1	C	GW	04/14/2016
3	MONTGOMERY	HOOVER	1	SW	NE	NW	17	35	17	E	1	B	GW	06/07/2016
3	NEOSHO	NELSON	N 2	NE	NW	NE	4	27	18	E	1	B	SW	04/21/2016
3	NEOSHO	NELSON	N 8	SW	NE	NE	4	27	18	E	1	B	SW	04/21/2016
3	NEOSHO	MULL	PN 7	NW	NW	NE	16	27	18	E	1	C	GW	06/13/2016
3	NEOSHO	MOORE I	64 49	SE	SE	SE	28	27	18	E	1	C	GW	06/13/2016
3	NEOSHO	BURRIS	1		SW	NE	7	27	19	E	1	C	GW	05/25/2016
3	NEOSHO	BURRIS	2	SW	SW	NE	7	27	19	E	1	C	GW	05/25/2016
3	NEOSHO	BURRIS	4	SW	NW	NE	7	27	19	E	1	C	GW	05/25/2016
3	NEOSHO	BURRIS	5	SW	NW	NE	7	27	19	E	1	C	GW	05/25/2016
3	NEOSHO	BURRIS	6	SW	NW	NE	7	27	19	E	1	C	GW	05/25/2016
3	NEOSHO	BURRIS	7	NW	SW	NE	7	27	19	E	1	C	GW	05/25/2016
3	NEOSHO	BURRIS	8	NW	SW	NE	7	27	19	E	1	C	GW	05/25/2016
3	NEOSHO	BURRIS	9	NW	SW	NE	7	27	19	E	1	C	GW	05/25/2016
3	NEOSHO	BURRIS	10	NW	SW	NE	7	27	19	E	1	C	GW	05/25/2016
3	NEOSHO	BURRIS	11	SW	SW	NE	7	27	19	E	1	C	GW	05/25/2016
3	NEOSHO	BURRIS	12	SW	NW	NE	7	27	19	E	1	C	GW	05/25/2016

Recently Added - FY16 through Present (Legal Staff License Review)

DIST	COUNTY	LEASE NAME	WELL NO	Q-3	Q-2	Q-1	SEC	TWP	RNG	DIR	PRI	LEVEL	TYPE	ADD DATE
3	NEOSHO	BURRIS	W 1	SW	NW	NE	7	27	19	E	1	C	GW	05/25/2016
3	NEOSHO	BURRIS	W 2	SW	SW	NE	7	27	19	E	1	C	GW	05/25/2016
3	NEOSHO	ELLIOTT	1	SE	SE	SE	13	27	19	E	1	C	GW	06/02/2016
3	NEOSHO	ELLIOTT	2	NE	SE	SE	13	27	19	E	1	C	GW	06/02/2016
3	NEOSHO	ELLIOTT	3	SE	SE	SE	13	27	19	E	1	C	GW	06/02/2016
3	NEOSHO	REINHARDT	SWI 5	SW	SE	SE	15	27	19	E	1	C	GW	05/04/2016
3	NEOSHO	TASCHE	1	SW	SE	SE	18	27	19	E	1	C	GW	06/24/2016
3	NEOSHO	TASCHE WSW	1	SE	SE	SE	18	27	19	E	1	C	GW	06/24/2016
3	NEOSHO	TASCHE	2	NW	SE	SE	18	27	19	E	1	C	GW	06/24/2016
3	NEOSHO	TASCHE	2	NW	NW	SE	18	27	19	E	1	C	GW	06/24/2016
3	NEOSHO	TASCHE	3	W2	E2	SE	18	27	19	E	1	C	GW	06/24/2016
3	NEOSHO	TASCHE	4	SE	NW	SE	18	27	19	E	1	C	GW	06/24/2016
3	NEOSHO	TASCHE	5	NE	NW	SE	18	27	19	E	1	C	GW	06/24/2016
3	NEOSHO	TASCHE	6	SE	SW	SE	18	27	19	E	1	C	GW	06/24/2016
3	NEOSHO	TASCHE	7	SE	NW	SE	18	27	19	E	1	C	GW	06/24/2016
3	NEOSHO	TASCHE	8	SW	SE	SE	18	27	19	E	1	C	GW	06/24/2016
3	NEOSHO	TASCHE	DV-1	NW	SE	SE	18	27	19	E	1	C	GW	06/24/2016
3	NEOSHO	TASCHE	DV-2	SE	SE	SE	18	27	19	E	1	C	GW	06/24/2016
3	NEOSHO	TASCHE	I 1	SW	SE	SE	18	27	19	E	1	C	GW	06/24/2016
3	NEOSHO	TASCHE	I 2	NW	SE	SE	18	27	19	E	1	C	GW	06/24/2016
3	NEOSHO	TASCHE	I 3	NW	SE	SE	18	27	19	E	1	C	GW	06/24/2016
3	NEOSHO	TASCHE	I 4	NE	NW	SE	18	27	19	E	1	C	GW	06/24/2016
3	NEOSHO	ORR	ORR16			S2	20	27	19	E	1	B	SW	01/07/2016
3	NEOSHO	ORR	ORR17			S2	20	27	19	E	1	B	SW	01/07/2016
3	NEOSHO	WATTS CECIL	SWI 1	SE	NE	NW	29	27	19	E	1	C	GW	05/16/2016
3	NEOSHO	WATTS CECIL	SWI 15	N2	S2	NW	29	27	19	E	1	C	GW	05/16/2016
3	NEOSHO	WATTS CECIL	SWI 5	NE	NE	NW	29	27	19	E	1	C	GW	05/16/2016
3	NEOSHO	WATTS CECIL	SWI 6	N2	NE	NW	29	27	19	E	1	C	GW	05/16/2016
3	NEOSHO	WATTS CECIL	SWI 7	N2	NE	NW	29	27	19	E	1	C	GW	05/16/2016
3	NEOSHO	MEYER	3	SE	SE	NE	33	27	19	E	1	C	GW	06/13/2016
3	NEOSHO	MEYER	4	SW	SE	NE	33	27	19	E	1	C	GW	06/13/2016
3	NEOSHO	MEYER	10	SW	SE	NE	33	27	19	E	1	C	GW	06/13/2016
3	NEOSHO	MEYER	11	NW	SE	NE	33	27	19	E	1	C	GW	06/13/2016
3	NEOSHO	MEYER	12	SE	SE	NE	33	27	19	E	1	C	GW	06/13/2016
3	NEOSHO	MEYER	13	SW	SE	NE	33	27	19	E	1	C	GW	06/13/2016
3	NEOSHO	MEYER	14	SW	SE	NE	33	27	19	E	1	C	GW	06/13/2016
3	NEOSHO	MEYER	15	SE	SW	NE	33	27	19	E	1	C	GW	06/13/2016
3	NEOSHO	MEYER	16	NE	SW	NE	33	27	19	E	1	C	GW	06/13/2016
3	NEOSHO	MEYER	17	NW	SE	NE	33	27	19	E	1	C	GW	06/13/2016
3	NEOSHO	MEYER	18	NE	SW	NE	33	27	19	E	1	C	GW	06/13/2016
3	NEOSHO	MEYER	19	NE	SW	NE	33	27	19	E	1	C	GW	06/13/2016
3	NEOSHO	MEYER	20	NW	SW	NE	33	27	19	E	1	C	GW	06/13/2016
3	NEOSHO	MEYER	B-1	SE	SE	NE	33	27	19	E	1	C	GW	06/13/2016
3	NEOSHO	MEYER	B-4	SE	SE	NE	33	27	19	E	1	C	GW	06/13/2016
3	NEOSHO	MEYER	G-24	SW	SE	NE	33	27	19	E	1	C	GW	06/13/2016
3	NEOSHO	MEYER	G-27	SE	SE	NE	33	27	19	E	1	C	GW	06/13/2016
3	NEOSHO	MEYER	B-2	SW	SW	NW	34	27	19	E	1	C	GW	06/13/2016
3	NEOSHO	MEYER	G 10	SW	NW	SW	34	27	19	E	1	C	GW	06/13/2016
3	NEOSHO	MEYER	G 12	NW	NW	SW	34	27	19	E	1	C	GW	06/13/2016
3	NEOSHO	MEYER	G 13	SE	SW	SW	34	27	19	E	1	C	GW	06/13/2016
3	NEOSHO	MEYER	G 15	NE	SW	SW	34	27	19	E	1	C	GW	06/13/2016
3	NEOSHO	MEYER	G 32	NE	SW	NW	34	27	19	E	1	C	GW	06/13/2016
3	NEOSHO	MEYER	G-11	SW	NW	SW	34	27	19	E	1	C	GW	06/13/2016
3	NEOSHO	MEYER	G-14	SW	SW	SW	34	27	19	E	1	C	GW	06/13/2016
3	NEOSHO	MEYER	G-16	NE	SW	SW	34	27	19	E	1	C	GW	06/13/2016
3	NEOSHO	MEYER	G-17	NW	SW	SW	34	27	19	E	1	C	GW	06/13/2016
3	NEOSHO	MEYER	G-18	SE	SW	SW	34	27	19	E	1	C	GW	06/13/2016
3	NEOSHO	MEYER	G-19	NW	SW	SW	34	27	19	E	1	C	GW	06/13/2016
3	NEOSHO	MEYER	G-2	SE	NW	SW	34	27	19	E	1	C	GW	06/13/2016
3	NEOSHO	MEYER	G-20	SE	SW	SW	34	27	19	E	1	C	GW	06/13/2016

Recently Added - FY16 through Present (Legal Staff License Review)

DIST	COUNTY	LEASE NAME	WELL NO	Q-3	Q-2	Q-1	SEC	TWP	RNG	DIR	PRI	LEVEL	TYPE	ADD DATE
3	NEOSHO	MEYER	G-21	NW	SW	SW	34	27	19	E	1	C	GW	06/13/2016
3	NEOSHO	MEYER	G-22	NW	SW	SW	34	27	19	E	1	C	GW	06/13/2016
3	NEOSHO	MEYER	G-29	SE	SW	NW	34	27	19	E	1	C	GW	06/13/2016
3	NEOSHO	MEYER	G-30	NE	SW	NW	34	27	19	E	1	C	GW	06/13/2016
3	NEOSHO	MEYER	G-31	NW	SW	NW	34	27	19	E	1	C	GW	06/13/2016
3	NEOSHO	MEYER	G-32A	SE	NW	SW	34	27	19	E	1	C	GW	06/13/2016
3	NEOSHO	MEYER	G-33	NW	NW	SW	34	27	19	E	1	C	GW	06/13/2016
3	NEOSHO	MEYER	G-4	SE	NW	SW	34	27	19	E	1	C	GW	06/13/2016
3	NEOSHO	MEYER	G-5	NE	SW	SW	34	27	19	E	1	C	GW	06/13/2016
3	NEOSHO	MEYER	G-8	NW	SE	SW	34	27	19	E	1	C	GW	06/13/2016
3	NEOSHO	MEYER	G-9	SW	NW	SW	34	27	19	E	1	C	GW	06/13/2016
3	NEOSHO	MEYER	K-21	S2	S2	SW	34	27	19	E	1	C	GW	06/13/2016
3	NEOSHO	MEYER	MSG 1	NW	SE	SW	34	27	19	E	1	C	GW	06/13/2016
3	NEOSHO	MEYER (ALMA)	MSG 2	SW	SE	SW	34	27	19	E	2			06/13/2016
3	NEOSHO	SMITH BROS	2		NE	NE	19	27	21	E	1	C	GW	08/03/2016
3	NEOSHO	KEPLEY	2	SE	SW	SE	2	28	17	E	1	C	GW	07/22/2016
3	NEOSHO	KEPLEY	3	NE	SE	SE	2	28	17	E	1	C	GW	07/22/2016
3	NEOSHO	KEPLEY	5	NE	SW	SE	2	28	17	E	1	C	GW	07/22/2016
3	NEOSHO	KEPLEY	10	SW	SW	SE	2	28	17	E	1	C	GW	07/22/2016
3	NEOSHO	WILLIS	C 21	SW	SE	NW	12	28	17	E	1	C	GW	05/18/2016
3	NEOSHO	WILLIS	C-11	NE	SW	NW	12	28	17	E	1	C	GW	05/18/2016
3	NEOSHO	WILLIS	C-12	SE	SW	NW	12	28	17	E	1	C	GW	05/18/2016
3	NEOSHO	WILLIS	C-13	NE	NW	SW	12	28	17	E	1	C	GW	05/18/2016
3	NEOSHO	WILLIS	C-14	NE	SW	SW	12	28	17	E	1	C	GW	05/18/2016
3	NEOSHO	WILLIS	D 21	SE	SE	SW	12	28	17	E	1	C	GW	05/18/2016
3	NEOSHO	WILLIS	D-12	SE	SW	NW	12	28	17	E	1	C	GW	05/18/2016
3	NEOSHO	PAULIE	1	SE	SE	SW	11	28	18	E	1	C	GW	01/04/2016
3	NEOSHO	PAULIE	2	SE	SE	SW	11	28	18	E	1	C	GW	01/04/2016
3	NEOSHO	PAULIE	3	SE	SE	SW	11	28	18	E	1	C	GW	01/04/2016
3	NEOSHO	PAULIE	4	SE	SE	SW	11	28	18	E	1	C	GW	01/04/2016
3	NEOSHO	PAULIE	5	SE	SE	SW	11	28	18	E	1	C	GW	01/04/2016
3	NEOSHO	BROOKSHIRE	I 1	S2	N2	NE	12	28	18	E	1	B	GW	02/25/2016
3	NEOSHO	MCMILLAN JOH	14			NW	14	28	18	E	1	C	GW	07/26/2016
3	NEOSHO	TAYLOR P	2	NE	SE	SW	23	28	18	E	1	C	GW	06/24/2016
3	NEOSHO	TAYLOR W	2	SE	SE	SW	23	28	18	E	1	C	GW	06/24/2016
3	NEOSHO	TAYLOR	58	SE	SE	SW	23	28	18	E	1	C	GW	06/24/2016
3	NEOSHO	TAYLOR	60	SE	SE	SW	23	28	18	E	1	C	GW	06/24/2016
3	NEOSHO	TAYLOR	62	NW	SE	SW	23	28	18	E	1	C	GW	06/24/2016
3	NEOSHO	TAYLOR	64	NW	SE	SW	23	28	18	E	1	C	GW	06/24/2016
3	NEOSHO	TAYLOR	65	SW	SE	SW	23	28	18	E	1	C	GW	06/24/2016
3	NEOSHO	TAYLOR	67	NE	SE	SW	23	28	18	E	1	C	GW	06/24/2016
3	NEOSHO	TAYLOR	68	NW	SE	SW	23	28	18	E	1	C	GW	06/24/2016
3	NEOSHO	TAYLOR	W 2	SE	SE	SW	23	28	18	E	1	C	GW	06/24/2016
3	NEOSHO	CHEYNEY	G 1	SE	NE	SE	24	28	18	E	1	C	GW	03/02/2016
3	NEOSHO	CHEYNEY	G 2	NE	NE	SE	24	28	18	E	1	C	GW	03/02/2016
3	NEOSHO	TAYLOR EMMA	1		SW	NW	26	28	18	E	1	C	GW	06/24/2016
3	NEOSHO	TAYLOR P	6	NE	NE	NW	26	28	18	E	1	C	GW	06/24/2016
3	NEOSHO	TAYLOR BROTHERS	37			SW	26	28	18	E	1	C	GW	05/11/2016
3	NEOSHO	TAYLOR BROTHERS	38			SW	26	28	18	E	1	C	GW	05/11/2016
3	NEOSHO	TAYLOR BROTHERS	39			SW	26	28	18	E	1	C	GW	05/11/2016
3	NEOSHO	TAYLOR BROTHERS	40			SW	26	28	18	E	1	C	GW	05/11/2016
3	NEOSHO	TAYLOR BROTHERS	41			SW	26	28	18	E	1	C	GW	05/11/2016
3	NEOSHO	TAYLOR	45	SE	SE	NW	26	28	18	E	1	C	GW	06/24/2016
3	NEOSHO	TAYLOR	46	NE	SE	NW	26	28	18	E	1	C	GW	06/24/2016
3	NEOSHO	TAYLOR	48	SW	SE	NW	26	28	18	E	1	C	GW	06/24/2016
3	NEOSHO	TAYLOR	50	NW	SE	NW	26	28	18	E	1	C	GW	06/24/2016
3	NEOSHO	TAYLOR	55	NE	NE	NW	26	28	18	E	1	C	GW	06/24/2016
3	NEOSHO	TAYLOR	57	NW	NE	NW	26	28	18	E	1	C	GW	06/24/2016
3	NEOSHO	TAYLOR	70	SE	NE	NW	26	28	18	E	1	C	GW	06/24/2016
3	NEOSHO	TAYLOR	71	SE	SE	NW	26	28	18	E	1	C	GW	06/24/2016

Recently Added - FY16 through Present (Legal Staff License Review)

DIST	COUNTY	LEASE NAME	WELL NO	Q-3	Q-2	Q-1	SEC	TWP	RNG	DIR	PRI	LEVEL	TYPE	ADD DATE
3	NEOSHO	TAYLOR	72	N2	NE	SW	26	28	18	E	1	C	GW	06/24/2016
3	NEOSHO	TAYLOR	72	NW	NE	SW	26	28	18	E	1	C	GW	06/24/2016
3	NEOSHO	TAYLOR	73	NE	NE	SW	26	28	18	E	1	C	GW	06/24/2016
3	NEOSHO	TAYLOR	74	NW	NE	SW	26	28	18	E	1	C	GW	06/24/2016
3	NEOSHO	TAYLOR	75	NW	NW	SW	26	28	18	E	1	C	GW	06/24/2016
3	NEOSHO	TAYLOR	1 W	SW	SW	NW	26	28	18	E	1	C	GW	06/24/2016
3	NEOSHO	TAYLOR	N 12	SW	SE	NW	26	28	18	E	1	C	GW	06/24/2016
3	NEOSHO	TAYLOR	P 6	NE	NE	NW	26	28	18	E	1	C	GW	06/24/2016
3	NEOSHO	HEILMAN DT 1	DT-01	NE	NE	SW	36	28	18	E	1	C	GW	03/30/2016
3	NEOSHO	HEILMAN DT 2	DT-02	NW	NE	SW	36	28	18	E	1	C	GW	03/30/2016
3	NEOSHO	HEILMAN DT 3	DT-03	SW	NE	SW	36	28	18	E	1	C	GW	03/30/2016
3	NEOSHO	HEILMAN DT 4	DT-04	SW	NE	SW	36	28	18	E	1	C	GW	03/30/2016
3	NEOSHO	HEILMAN DT 5	DT-05	NE	SW	SW	36	28	18	E	1	C	GW	03/30/2016
3	NEOSHO	HEILMAN DT 6	DT-06	NE	SW	SW	36	28	18	E	1	C	GW	03/30/2016
3	NEOSHO	HEILMAN	DT-07		NE	SW	36	28	18	E	1	C	GW	03/30/2016
3	NEOSHO	HEILMAN	DT-08	NE	SW	SW	36	28	18	E	1	C	GW	03/30/2016
3	NEOSHO	HEILMAN	DT-09	SE	SW	SW	36	28	18	E	1	C	GW	03/30/2016
3	NEOSHO	HEILMAN	HI-05			SW	36	28	18	E	1	C	GW	03/30/2016
3	NEOSHO	HEILMAN	HI-10			SW	36	28	18	E	1	C	GW	03/30/2016
3	NEOSHO	HEILMAN	HI-16			SW	36	28	18	E	1	C	GW	03/30/2016
3	NEOSHO	RENSING	3	SW	NE	NW	3	28	19	E	1	C	GW	06/16/2016
3	NEOSHO	RENSING	4	SE	NW	NW	3	28	19	E	1	C	GW	06/16/2016
3	NEOSHO	RENSING	6	SW	NE	NW	3	28	19	E	1	C	GW	06/16/2016
3	NEOSHO	RENSING	8	NW	NE	NW	3	28	19	E	1	C	GW	06/16/2016
3	NEOSHO	RENSING	9	SW	NE	NW	3	28	19	E	1	C	GW	06/16/2016
3	NEOSHO	RENSING	10	NE	NW	NW	3	28	19	E	1	C	GW	06/16/2016
3	NEOSHO	RENSING	12	SW	NE	NW	3	28	19	E	1	C	GW	06/16/2016
3	NEOSHO	RENSING	MSG 1	NE	NW	NW	3	28	19	E	1	C	GW	06/16/2016
3	NEOSHO	MIH (HINES)	1	NE	SE	SE	10	28	19	E	1	B	GW	04/20/2016
3	NEOSHO	HUDSON	2 B			SW	10	28	19	E	1	C	GW	04/06/2016
3	NEOSHO	CARLSON-TORREY	W 1	E2	SW	NW	10	28	19	E	1	C	GW	03/01/2016
3	NEOSHO	CARLSON-TORREY	W 2	N2	SW	NW	10	28	19	E	1	C	GW	03/01/2016
3	NEOSHO	LEATHERMAN	W 2 B	SW	NE	SE	10	28	19	E	1	C	GW	04/13/2016
3	NEOSHO	LEATHERMAN	W 3		NW	SE	10	28	19	E	1	C	GW	04/13/2016
3	NEOSHO	LEATHERMAN	W 3 B	NW	SE	SE	10	28	19	E	1	C	GW	04/13/2016
3	NEOSHO	LEATHERMAN	W 4		N2	SE	10	28	19	E	1	C	GW	04/13/2016
3	NEOSHO	LEATHERMAN	W 4 B	SW	NE	SE	10	28	19	E	1	C	GW	04/13/2016
3	NEOSHO	MCCAN B	W 2	NE	NE	NW	14	28	19	E	1	C	GW	04/18/2016
3	NEOSHO	MCCAN B	W 4 B	SW	NW	NE	14	28	19	E	1	C	GW	04/18/2016
3	NEOSHO	MCCAN B	W 5 B	SW	NW	NE	14	28	19	E	1	C	GW	04/18/2016
3	NEOSHO	SHAW	118	NE	NE	NE	15	28	19	E	1	B	SW	06/22/2016
3	NEOSHO	SHAW	301	SW	SW	SW	15	28	19	E	1	B	SW	06/22/2016
3	NEOSHO	SHAW	302	SW	SW	SW	15	28	19	E	1	B	SW	06/22/2016
3	NEOSHO	SHAW	311	SW	SW	SW	15	28	19	E	1	B	SW	06/22/2016
3	NEOSHO	SHAW	319	SW	SW	SW	15	28	19	E	1	B	SW	06/22/2016
3	NEOSHO	MCCOY	1			NW	19	28	19	E	1	C	GW	04/18/2016
3	NEOSHO	HARDING (McCOY / KING)	M 3	NW	SE	NW	19	28	19	E	1	C	GW	03/29/2016
3	NEOSHO	HARDING (McCOY / KING)	M 4	SW	NW	NW	19	28	19	E	1	C	GW	03/29/2016
3	NEOSHO	HARDING (McCOY / KING)	M 6	SW	SW	NW	19	28	19	E	1	C	GW	03/29/2016
3	NEOSHO	HARDING (McCOY / KING)	M 7	SW	SW	NW	19	28	19	E	1	C	GW	03/29/2016
3	NEOSHO	MCCOY	M-2	NW	NW	NW	19	28	19	E	1	C	GW	04/18/2016
3	NEOSHO	MCCOY	M-5	W2	SE	NW	19	28	19	E	1	C	GW	04/18/2016
3	NEOSHO	HARDING (McCOY / KING)	X 11	NW	NW	SW	19	28	19	E	1	C	GW	03/29/2016
3	NEOSHO	HARDING (McCOY / KING)	X 12	NW	SW	NW	19	28	19	E	1	C	GW	03/29/2016
3	NEOSHO	SHAW	70	NW	NE	SE	21	28	19	E	1	B	SW	06/22/2016
3	NEOSHO	SHAW	71	SW	SE	NE	21	28	19	E	1	B	SW	06/22/2016
3	NEOSHO	JOHNS A	1	SW	NW	NE	22	28	19	E	1	B	SW	06/08/2016
3	NEOSHO	JOHNS A	2	SW	NW	NE	22	28	19	E	1	B	SW	06/08/2016
3	NEOSHO	JOHNS A	3	NW	SW	NE	22	28	19	E	1	B	SW	06/08/2016
3	NEOSHO	JOHNS A	4	NW	SW	NE	22	28	19	E	1	B	SW	06/08/2016

Recently Added - FY16 through Present (Legal Staff License Review)

DIST	COUNTY	LEASE NAME	WELL NO	Q-3	Q-2	Q-1	SEC	TWP	RNG	DIR	PRI	LEVEL	TYPE	ADD DATE
3	NEOSHO	JOHNS A	5	SW	SW	NE	22	28	19	E	1	B	SW	06/08/2016
3	NEOSHO	JOHNS A	6	SW	SW	NE	22	28	19	E	1	B	SW	06/08/2016
3	NEOSHO	JOHNS A	7	SW	SW	NE	22	28	19	E	1	B	SW	06/08/2016
3	NEOSHO	VAN SICKLE	10	NE	NE	SW	22	28	19	E	1	B	SW	06/08/2016
3	NEOSHO	VAN SICKLE	17	SW	SE	NW	22	28	19	E	1	B	SW	06/08/2016
3	NEOSHO	VAN SICKLE	27	SE	SW	NW	22	28	19	E	1	B	SW	06/08/2016
3	NEOSHO	VAN SICKLE	28	SE	SW	NW	22	28	19	E	1	B	SW	06/08/2016
3	NEOSHO	VAN SICKLE	30	NE	NE	SW	22	28	19	E	1	B	SW	06/08/2016
3	NEOSHO	VAN SICKLE	31	NE	NE	SW	22	28	19	E	1	B	SW	06/08/2016
3	NEOSHO	VAN SICKLE	32	SE	SW	NW	22	28	19	E	1	B	SW	06/08/2016
3	NEOSHO	VAN SICKLE	33	SE	NE	NW	22	28	19	E	1	B	SW	06/08/2016
3	NEOSHO	VAN SICKLE	34	SE	NE	NW	22	28	19	E	1	B	SW	06/08/2016
3	NEOSHO	VAN SICKLE	35	SE	NE	NW	22	28	19	E	1	B	SW	06/08/2016
3	NEOSHO	VAN SICKLE	36	SE	NE	NW	22	28	19	E	1	B	SW	06/08/2016
3	NEOSHO	VAN SICKLE	37	SE	NE	NW	22	28	19	E	1	B	SW	06/08/2016
3	NEOSHO	VAN SICKLE	38	SE	NE	NW	22	28	19	E	1	B	SW	06/08/2016
3	NEOSHO	JOHNS A	7-B	NW	NW	SE	22	28	19	E	1	B	SW	06/08/2016
3	NEOSHO	NORTH MONTY MCCOY	1	SW	NW	NW	29	28	19	E	1	C	GW	06/14/2016
3	NEOSHO	EVERETT MCCOY	2	SW	NW	NW	29	28	19	E	1	C	GW	06/02/2016
3	NEOSHO	EVERETT MCCOY	3	SW	NW	NW	29	28	19	E	1	C	GW	06/03/2016
3	NEOSHO	EVERETT MCCOY	4	NW	NW	NW	29	28	19	E	1	C	GW	06/03/2016
3	NEOSHO	EVERETT MCCOY	5	SW	NW	NW	29	28	19	E	1	C	GW	06/03/2016
3	NEOSHO	EVERETT MCCOY	A-1	W2	W2	SW	29	28	19	E	1	C	GW	06/03/2016
3	NEOSHO	EVERETT MCCOY	A-2	SW	NW	SW	29	28	19	E	1	C	GW	06/03/2016
3	NEOSHO	MCCOY	B 1	SE	NW	SW	29	28	19	E	1	C	GW	06/10/2016
3	NEOSHO	MCCOY	B 2	SE	NW	SW	29	28	19	E	1	C	GW	06/10/2016
3	NEOSHO	MCCOY	B 3	SE	NW	SW	29	28	19	E	1	C	GW	06/10/2016
3	NEOSHO	MCCOY	B 4	NE	NW	SW	29	28	19	E	1	C	GW	06/10/2016
3	NEOSHO	SOUTH MONTY MCCOY	M 1	SW	NW	SW	29	28	19	E	1	C	GW	06/23/2016
3	NEOSHO	SOUTH MONTY MCCOY	M 2	SW	NW	SW	29	28	19	E	1	C	GW	06/23/2016
3	NEOSHO	SOUTH MONTY MCCOY	M 3	SW	NW	SW	29	28	19	E	1	C	GW	06/23/2016
3	NEOSHO	SOUTH MONTY MCCOY	M 4	NW	NW	SW	29	28	19	E	1	C	GW	06/23/2016
3	NEOSHO	SOUTH MONTY MCCOY	M 5	SE	NW	SW	29	28	19	E	1	C	GW	06/23/2016
3	NEOSHO	SOUTH MONTY MCCOY	M 6	E2	NW	SW	29	28	19	E	1	C	GW	06/23/2016
3	NEOSHO	SOUTH MONTY MCCOY	M 7	SE	NW	SW	29	28	19	E	1	C	GW	06/23/2016
3	NEOSHO	SOUTH MONTY MCCOY	M 8	SE	NW	SW	29	28	19	E	1	C	GW	06/23/2016
3	NEOSHO	STIMPSON	W 1		W2	SW	15	28	20	E	1	B	GW	05/10/2016
3	NEOSHO	STIMPSON	W 2	NE	SW	SW	15	28	20	E	1	B	GW	05/10/2016
3	NEOSHO	STIMPSON	W 3		SW	SW	15	28	20	E	1	B	GW	05/10/2016
3	NEOSHO	EDWARDS	7	SW	NW	SW	22	28	20	E	1	C	GW	07/18/2016
3	NEOSHO	EDWARDS	8	SE	NE	SW	22	28	20	E	1	C	GW	07/18/2016
3	NEOSHO	EDWARDS	9	S2	NE	SW	22	28	20	E	1	C	GW	07/18/2016
3	NEOSHO	EDWARDS	10	SW	NE	SW	22	28	20	E	1	C	GW	07/18/2016
3	NEOSHO	EDWARDS	11	S2	N2	SW	22	28	20	E	1	C	GW	07/18/2016
3	NEOSHO	EDWARDS	12	SE	NW	SW	22	28	20	E	1	C	GW	07/18/2016
3	NEOSHO	EDWARDS	13	S2	NW	SW	22	28	20	E	1	C	GW	07/18/2016
3	NEOSHO	COONEY	56	NE	NE	NE	22	28	20	E	1	C	GW	07/15/2016
3	NEOSHO	COONEY	64	NW	NW	SE	22	28	20	E	1	C	GW	07/15/2016
3	NEOSHO	COONEY	66	NW	NW	SE	22	28	20	E	1	C	GW	07/15/2016
3	NEOSHO	COONEY	69	NW	NW	NE	22	28	20	E	1	C	GW	07/15/2016
3	NEOSHO	COONEY	73	NW	NE	SE	22	28	20	E	1	C	GW	07/15/2016
3	NEOSHO	COONEY	C0001	SE	SE	SE	22	28	20	E	1	C	GW	07/15/2016
3	NEOSHO	COONEY	C0003	SE	NE	SE	22	28	20	E	1	C	GW	07/15/2016
3	NEOSHO	COONEY	C0004	NE	SE	SE	22	28	20	E	1	C	GW	07/15/2016
3	NEOSHO	COONEY	C0006	NE	NE	SE	22	28	20	E	1	C	GW	07/15/2016
3	NEOSHO	COONEY	C0008	NE	NE	SE	22	28	20	E	1	C	GW	07/15/2016
3	NEOSHO	COONEY	C0010	NW	NE	SE	22	28	20	E	1	C	GW	07/15/2016
3	NEOSHO	COONEY	C0012	NW	NE	SE	22	28	20	E	1	C	GW	07/15/2016
3	NEOSHO	COONEY	C0014	NE	NW	SE	22	28	20	E	1	C	GW	07/15/2016
3	NEOSHO	COONEY	C0016	NE	NE	SE	22	28	20	E	1	C	GW	07/15/2016

Recently Added - FY16 through Present (Legal Staff License Review)

DIST	COUNTY	LEASE NAME	WELL NO	Q-3	Q-2	Q-1	SEC	TWP	RNG	DIR	PRI	LEVEL	TYPE	ADD DATE
3	NEOSHO	COONEY	C0018 (63)	SE	NE	SE	22	28	20	E	1	C	GW	07/15/2016
3	NEOSHO	COONEY	C0020	SW	NE	SE	22	28	20	E	1	C	GW	07/15/2016
3	NEOSHO	COONEY	C0021	SW	NE	SE	22	28	20	E	1	C	GW	07/15/2016
3	NEOSHO	COONEY	C0028	NE	SE	SE	22	28	20	E	1	C	GW	07/15/2016
3	NEOSHO	COONEY	C0029	NE	SE	SE	22	28	20	E	1	C	GW	07/15/2016
3	NEOSHO	COONEY	C0030	NE	SE	SE	22	28	20	E	1	C	GW	07/15/2016
3	NEOSHO	COONEY	C0033	SW	SE	SE	22	28	20	E	1	C	GW	07/15/2016
3	NEOSHO	COONEY	C0040	SE	SW	SE	22	28	20	E	1	C	GW	07/15/2016
3	NEOSHO	COONEY	C0041	SW	SW	SE	22	28	20	E	1	C	GW	07/15/2016
3	NEOSHO	COONEY	C0042	NW	SW	SE	22	28	20	E	1	C	GW	07/15/2016
3	NEOSHO	COONEY	C0043	NW	SW	SE	22	28	20	E	1	C	GW	07/15/2016
3	NEOSHO	COONEY	C0044	SW	NW	SE	22	28	20	E	1	C	GW	07/15/2016
3	NEOSHO	COONEY	COO05 (31)	SE	NE	SE	22	28	20	E	1	C	GW	07/15/2016
3	NEOSHO	COONEY	COO09 (71)	NE	NE	SE	22	28	20	E	1	C	GW	07/15/2016
3	NEOSHO	COONEY	COO15 (52)	NW	SW	SE	22	28	20	E	1	C	GW	07/15/2016
3	NEOSHO	COONEY	COO17 (49)	SW	NE	SE	22	28	20	E	1	C	GW	07/15/2016
3	NEOSHO	COONEY	COO23 (65)	SE	NW	SE	22	28	20	E	1	C	GW	07/15/2016
3	NEOSHO	COONEY	COO34 (26)	NW	SE	SE	22	28	20	E	1	C	GW	07/15/2016
3	NEOSHO	COONEY	COO45 (46)	NW	NW	SE	22	28	20	E	1	C	GW	07/15/2016
3	NEOSHO	COONEY	COO54(33)	SW	NW	SE	22	28	20	E	1	C	GW	07/15/2016
3	NEOSHO	COONEY	COO55 (21)	NW	SW	SE	22	28	20	E	1	C	GW	07/15/2016
3	NEOSHO	COONEY	COO56 (28)	NE	SW	SE	22	28	20	E	1	C	GW	07/15/2016
3	NEOSHO	HAZEN	24			SE	23	28	20	E	1	C	GW	06/06/2016
3	NEOSHO	HAZEN	29			SE	23	28	20	E	1	C	GW	06/06/2016
3	NEOSHO	HAZEN	31			SE	23	28	20	E	1	C	GW	06/06/2016
3	NEOSHO	HAZEN	HAZ 01	SW	SW	SE	23	28	20	E	1	C	GW	06/06/2016
3	NEOSHO	HAZEN	HAZ 02	SW	SW	SE	23	28	20	E	1	C	GW	06/06/2016
3	NEOSHO	HAZEN	HAZ 03	SW	SW	SE	23	28	20	E	1	C	GW	06/06/2016
3	NEOSHO	HAZEN	HAZ 05	NW	SW	SE	23	28	20	E	1	C	GW	06/06/2016
3	NEOSHO	HAZEN	HAZ 06	NW	SW	SE	23	28	20	E	1	C	GW	06/06/2016
3	NEOSHO	HAZEN	HAZ 07	SE	SW	SE	23	28	20	E	1	C	GW	06/06/2016
3	NEOSHO	HAZEN	HAZ 08	SE	SW	SE	23	28	20	E	1	C	GW	06/06/2016
3	NEOSHO	HAZEN	HAZ 09	SE	SW	SE	23	28	20	E	1	C	GW	06/06/2016
3	NEOSHO	HAZEN	HAZ 10	SW	SE	SE	23	28	20	E	1	C	GW	06/06/2016
3	NEOSHO	HAZEN	HAZ 11	SW	SE	SE	23	28	20	E	1	C	GW	06/06/2016
3	NEOSHO	HAZEN	HAZ 12	SE	SE	SE	23	28	20	E	1	C	GW	06/06/2016
3	NEOSHO	HAZEN	HAZ 14	NW	SE	SE	23	28	20	E	1	C	GW	06/06/2016
3	NEOSHO	HAZEN	HAZ 14	SE	SE	SE	23	28	20	E	1	C	GW	06/06/2016
3	NEOSHO	HAZEN	HAZ 15	SE	SE	SE	23	28	20	E	1	C	GW	06/06/2016
3	NEOSHO	HAZEN	HAZ 17	SW	SE	SE	23	28	20	E	1	C	GW	06/06/2016
3	NEOSHO	HAZEN	HAZ 28	NE	SE	SE	23	28	20	E	1	C	GW	06/06/2016
3	NEOSHO	HAZEN	HAZ 30	NE	SW	SE	23	28	20	E	1	C	GW	06/06/2016
3	NEOSHO	HAZEN	HAZ 30	NE	SW	SE	23	28	20	E	1	C	GW	06/06/2016
3	NEOSHO	HAZEN	HAZ 32	NE	SW	SE	23	28	20	E	1	C	GW	06/06/2016
3	NEOSHO	HAZEN	HAZ 33	NW	SE	SE	23	28	20	E	1	C	GW	06/06/2016
3	NEOSHO	HAZEN	HAZ 34	NW	SW	SE	23	28	20	E	1	C	GW	06/06/2016
3	NEOSHO	HAZEN	HAZ 35	SW	NW	SE	23	28	20	E	1	C	GW	06/06/2016
3	NEOSHO	HAZEN	HAZ 36	SW	NW	SE	23	28	20	E	1	C	GW	06/06/2016
3	NEOSHO	HAZEN	HAZ 37	SW	NW	SE	23	28	20	E	1	C	GW	06/06/2016
3	NEOSHO	HAZEN	HAZ 38	SE	NW	SE	23	28	20	E	1	C	GW	06/06/2016
3	NEOSHO	HAZEN	HAZ 39	SE	NW	SE	23	28	20	E	1	C	GW	06/06/2016
3	NEOSHO	HAZEN	HAZ 40	SW	NW	SE	23	28	20	E	1	C	GW	06/06/2016
3	NEOSHO	SMITH-JOHNSON	JOH02	SE	SE	NW	23	28	20	E	1	C	GW	08/03/2016
3	NEOSHO	SMITH-JOHNSON	JOH04	NE	SE	NW	23	28	20	E	1	C	GW	08/03/2016
3	NEOSHO	SMITH-JOHNSON	JOH06	SE	SE	NW	23	28	20	E	1	C	GW	08/03/2016
3	NEOSHO	SMITH-JOHNSON	JOH08	SW	SE	NW	23	28	20	E	1	C	GW	08/03/2016
3	NEOSHO	SMITH-JOHNSON	JOH09	SW	SE	NW	23	28	20	E	1	C	GW	08/03/2016
3	NEOSHO	SMITH JOHNSON	JOH11	SW	SE	NW	23	28	20	E	1	C	GW	08/03/2016
3	NEOSHO	SMITH-JOHNSON	JOH13	SW	SE	NW	23	28	20	E	1	C	GW	08/03/2016
3	NEOSHO	SMITH-JOHNSON	JOH14	SW	SE	NW	23	28	20	E	1	C	GW	08/03/2016

Recently Added - FY16 through Present (Legal Staff License Review)

DIST	COUNTY	LEASE NAME	WELL NO	Q-3	Q-2	Q-1	SEC	TWP	RNG	DIR	PRI	LEVEL	TYPE	ADD DATE
3	NEOSHO	SMITH-JOHNSON	JOH16	SW	SE	NW	23	28	20	E	1	C	GW	08/03/2016
3	NEOSHO	SMITH-JOHNSON	JOH17	NW	SE	NW	23	28	20	E	1	C	GW	08/03/2016
3	NEOSHO	SMITH-JOHNSON	JOH20	NW	SE	NW	23	28	20	E	1	C	GW	08/03/2016
3	NEOSHO	SMITH-JOHNSON	JOH21	SE	NE	NW	23	28	20	E	1	C	GW	08/03/2016
3	NEOSHO	SMITH-JOHNSON	JOH23	SE	NE	NW	23	28	20	E	1	C	GW	08/03/2016
3	NEOSHO	SMITH-JOHNSON	JOH26	SW	NE	NW	23	28	20	E	1	C	GW	08/03/2016
3	NEOSHO	SMITH-JOHNSON	JOH28	SW	NE	NW	23	28	20	E	1	C	GW	08/03/2016
3	NEOSHO	SMITH-JOHNSON	JOH30	NW	NE	NW	23	28	20	E	1	C	GW	08/03/2016
3	NEOSHO	SMITH-JOHNSON	JOH32	NW	NE	NW	23	28	20	E	1	C	GW	08/03/2016
3	NEOSHO	SMITH-JOHNSON	JOH34	NW	NE	NW	23	28	20	E	1	C	GW	08/03/2016
3	NEOSHO	SMITH-JOHNSON	JOH36	NE	NE	NW	23	28	20	E	1	C	GW	08/03/2016
3	NEOSHO	SMITH-JOHNSON	JOH37	NE	NE	NW	23	28	20	E	1	C	GW	08/03/2016
3	NEOSHO	JOHNSON (JOH05)	W 1 A	SE	SE	NW	23	28	20	E	1	C	GW	07/22/2016
3	NEOSHO	JOHNSON (JOH38)	W 13	NE	NE	NW	23	28	20	E	1	C	GW	07/22/2016
3	NEOSHO	JOHNSON (JOH33)	W 16	NW	NE	NW	23	28	20	E	1	C	GW	07/22/2016
3	NEOSHO	JOHNSON (JOH35)	W 18	NE	NE	NW	23	28	20	E	1	C	GW	07/22/2016
3	NEOSHO	JOHNSON (JOH24)	W 21	SE	NE	NW	23	28	20	E	1	C	GW	07/22/2016
3	NEOSHO	JOHNSON (JOH27)	W 24	SW	NE	NW	23	28	20	E	1	C	GW	07/22/2016
3	NEOSHO	JOHNSON (JOH22)	W 26	SE	NE	NW	23	28	20	E	1	C	GW	07/22/2016
3	NEOSHO	JOHNSON (JOH18)	W 28	NW	SE	NW	23	28	20	E	1	C	GW	07/22/2016
3	NEOSHO	JOHNSON (JOH10)	W 3 A	SW	SE	NW	23	28	20	E	1	C	GW	07/22/2016
3	NEOSHO	JOHNSON (JOH03)	W 30	NE	SE	NW	23	28	20	E	1	C	GW	07/22/2016
3	NEOSHO	JOHNSON (JOH19)	W 31	NW	SE	NW	23	28	20	E	1	C	GW	07/22/2016
3	NEOSHO	JOHNSON (JOH29)	W19	SW	NE	NW	23	28	20	E	1	C	GW	07/22/2016
3	NEOSHO	JOHNSON (JOH12)	WN 2	SW	SE	NW	23	28	20	E	1	C	GW	07/22/2016
3	NEOSHO	JOHNSON (JOH21)	WN 4	SE	SE	NW	23	28	20	E	1	C	GW	07/22/2016
3	NEOSHO	JOHNSON (JOH15)	WN 5	SW	SE	NW	23	28	20	E	1	C	GW	07/22/2016
3	NEOSHO	JOHNSON (JOH07)	WN 7	SE	SE	NW	23	28	20	E	1	C	GW	07/22/2016
3	NEOSHO	HOAGLAND	2	SW	SW	SE	29	28	21	E	1	C	GW	06/06/2016
3	NEOSHO	HOAGLAND	3	SE	SW	SE	29	28	21	E	1	C	GW	06/06/2016
3	NEOSHO	HOAGLAND	5	S2	SW	SE	29	28	21	E	1	C	GW	06/06/2016
3	NEOSHO	HOAGLAND	6	SE	SE	SE	29	28	21	E	1	C	GW	06/06/2016
3	NEOSHO	HOAGLAND	19	SE	SW	SW	29	28	21	E	1	C	GW	06/06/2016
3	NEOSHO	HOAGLAND	20	SE	SE	SE	29	28	21	E	1	C	GW	06/06/2016
3	NEOSHO	HOAGLAND	21	NE	NE	NE	29	28	21	E	1	C	GW	06/06/2016
3	NEOSHO	VEENEMAN	1	NW	NW	NE	32	28	21	E	1	C	GW	05/12/2016
3	NEOSHO	VEENEMAN	2	NW	NW	NE	32	28	21	E	1	C	GW	05/12/2016
3	NEOSHO	VEENEMAN	3	NW	NW	NE	32	28	21	E	1	C	GW	05/12/2016
3	NEOSHO	VEENEMAN	4	SW	NW	NE	32	28	21	E	1	C	GW	05/12/2016
3	NEOSHO	VEENEMAN	5	SW	NW	NE	32	28	21	E	1	C	GW	05/12/2016
3	NEOSHO	VENNEMAN	6	SE	NW	NE	32	28	21	E	1	C	GW	05/12/2016
3	NEOSHO	VENNEMAN	7	SE	NW	NE	32	28	21	E	1	C	GW	05/12/2016
3	NEOSHO	VENNEMAN	8	SW	NW	NE	32	28	21	E	1	C	GW	05/12/2016
3	NEOSHO	FOWLER	8		E2	SW	1	29	18	E	1	C	GW	03/21/2016
3	NEOSHO	RON FOWLER	F11-10	NE	SE	NW	1	29	18	E	1	C	GW	05/04/2016
3	NEOSHO	RON FOWLER	F13-9	SE	NE	NW	1	29	18	E	1	C	GW	05/04/2016
3	NEOSHO	FOWLER	J 11			NE	1	29	18	E	1	C	GW	03/21/2016
3	NEOSHO	FOWLER	J 12			NE	1	29	18	E	1	C	GW	03/21/2016
3	NEOSHO	FOWLER	J 14			NE	1	29	18	E	1	C	GW	03/21/2016
3	NEOSHO	FOWLER	J 17			NE	1	29	18	E	1	C	GW	03/21/2016
3	NEOSHO	GILDART	4	N2	S2	NW	11	30	17	E	1	C	GW	06/03/2016
3	NEOSHO	GILDART	6	SE	SW	NW	11	30	17	E	1	C	GW	06/03/2016
3	NEOSHO	GILDART	10	NW	NE	SW	11	30	17	E	1	C	GW	06/03/2016
3	NEOSHO	TRABUE	4	SW	NW		13	30	18	E	1	C	GW	08/05/2016
3	NEOSHO	COX	2	SW	SW	SE	18	30	18	E	1	C	GW	03/10/2016
3	NEOSHO	COX	W 5		SW	SE	18	30	18	E	1	C	GW	03/10/2016
3	NEOSHO	SMITH	1	NW	NE	SW	17	30	19	E	1	C	GW	08/03/2016
3	NEOSHO	SMITH	2	SW	SE	SW	17	30	19	E	1	C	GW	08/03/2016
3	OSAGE	GRAY	4-12			NW	12	17	16	E	2			03/23/2016
3	OSAGE	GRAY	6-12			SE	12	17	16	E	2			03/23/2016

Recently Added - FY16 through Present (Legal Staff License Review)

DIST	COUNTY	LEASE NAME	WELL NO	Q-3	Q-2	Q-1	SEC	TWP	RNG	DIR	PRI	LEVEL	TYPE	ADD DATE
3	OSAGE	PATTERSON	4-8		NW	NW	8	18	17	E	1	C	GW	05/02/2016
3	WILSON	D OLSON	FP-5-25	SE	SW	NW	3	27	15	E	1	C	GW	06/01/2016
3	WILSON	SHARP	1	SW	SW	NW	25	27	15	E	1	C	GW	01/05/2016
3	WILSON	SHARP	2	NW	SW	NW	25	27	15	E	1	C	GW	01/05/2016
3	WILSON	BENJERGERDES	19-11		SE	SE	18	27	16	E	1	C	GW	02/23/2016
3	WILSON	NEIL NELSON 2	1	NW	SE	NE	36	27	16	E	1	C	GW	06/14/2016
3	WILSON	NEIL NELSON 2	2	SW	NE	NE	36	27	16	E	1	C	GW	06/14/2016
3	WILSON	REAVES	3	NW	NE	SE	36	27	16	E	1	C	GW	06/15/2016
3	WILSON	NEIL NELSON 2	3	NW	SE	NE	36	27	16	E	1	C	GW	06/14/2016
3	WILSON	NEIL NELSON 2	4	SW	NE	NE	36	27	16	E	1	C	GW	06/14/2016
3	WILSON	REAVES	4	NW	NE	SE	36	27	16	E	1	C	GW	06/15/2016
3	WILSON	REAVES	5	SW	NE	SE	36	27	16	E	1	C	GW	06/15/2016
3	WILSON	NELSON B	5	NW	SE	NE	36	27	16	E	1	C	GW	08/01/2016
3	WILSON	REAVES	6	NW	NE	SE	36	27	16	E	1	C	GW	06/15/2016
3	WILSON	REAVES	9	SW	NE	SE	36	27	16	E	1	C	GW	06/15/2016
3	WILSON	REAVES	10	SW	NW	SE	36	27	16	E	1	C	GW	06/15/2016
3	WILSON	REAVES	11	N2	NW	SE	36	27	16	E	1	C	GW	06/15/2016
3	WILSON	MILLER (HYDORN 'A')	A 1	NE	NE	NE	27	27	17	E	1	B	GW	04/20/2016
3	WILSON	GALLON J	16 WDW 3	SW	NW	SW	1	28	15	E	1	C	GW	03/23/2016
3	WILSON	MIDWEST MINERALS	01	SE	NE	SE	2	28	15	E	1	C	GW	06/13/2016
3	WILSON	MIDWEST	2	SE	NE	SE	2	28	15	E	1	C	GW	06/13/2016
3	WILSON	MIDWEST MINERALS	03	SE	NE	SE	2	28	15	E	1	C	GW	06/13/2016
3	WILSON	MIDWEST MINERALS	04	NE	SE	SE	2	28	15	E	1	C	GW	06/13/2016
3	WILSON	MIDWEST MINERALS	05	NE	NE	SE	2	28	15	E	1	C	GW	06/13/2016
3	WILSON	OLSON	5	NE	SW	NW	12	28	16	E	1	C	GW	04/22/2016
3	WILSON	FOLGER	KCAF 10	NW	NW	NW	36	28	16	E	1	B	GW	03/21/2016
3	WILSON	ANDERSON	4 A	NW	NW	SW	3	28	17	E	1	C	GW	02/15/2016
3	WILSON	ANDERSON B	35		NW	SW	3	28	17	E	1	C	GW	02/15/2016
3	WILSON	STOVER ANDER	B 11	NW	NW	SW	3	28	17	E	1	B	GW	05/10/2016
3	WILSON	STOVER ANDER	B 12	SW	NW	SW	3	28	17	E	1	B	GW	05/10/2016
3	WILSON	E WALKER SINGLE	1	SE	NE	NE	11	29	14	E	1	C	GW	03/15/2016
3	WILSON	J H ARMSTRONG	1	SE	NE	NE	11	29	14	E	1	B	GW	04/07/2016
3	WILSON	ARMSTRONG	2	SW	NE	NE	11	29	14	E	1	C	GW	02/16/2016
3	WILSON	ARMSTRONG	3	SW	NE	NE	11	29	14	E	1	C	GW	02/16/2016
3	WILSON	PECK	KCAP-1	NE	NE	NE	2	29	16	E	1	C	GW	05/02/2016
3	WILSON	PECK	KCAP-22			NE	2	29	16	E	1	C	GW	06/15/2016
3	WILSON	PECK	KCAP-25	NW	SE	NE	2	29	16	E	1	C	GW	05/02/2016
3	WILSON	PECK	KCAP-27	SW	SW	NE	2	29	16	E	1	C	GW	05/02/2016
3	WILSON	PECK	KCAP-28	SW	SE	NE	2	29	16	E	1	C	GW	05/02/2016
3	WILSON	PECK	KCAP-56	NW	NE	SE	2	29	16	E	1	C	GW	05/02/2016
3	WILSON	PECK	KCAP-60	SE	NE	SE	2	29	16	E	1	C	GW	05/02/2016
3	WILSON	PECK	KCAP-79	NW	SW	SW	2	29	16	E	1	C	GW	05/02/2016
3	WILSON	PECK	KCAP-80	NE	SW	SW	2	29	16	E	1	C	GW	05/02/2016
3	WILSON	LOUIA	1-A	SE	NE	SW	7	29	16	E	1	C	GW	04/14/2016
3	WILSON	WILLIAMS	1-A	NW	SE	NW	7	29	16	E	1	C	GW	05/18/2016
3	WILSON	CERNEY	KCAC 3	NE	SE	NW	24	29	16	E	1	C	GW	03/02/2016
3	WILSON	CERNEY	KCAC 4	SE	SW	NW	24	29	16	E	1	C	GW	03/02/2016
3	WILSON	CERNEY	KCAC 6	SE	SE	NW	24	29	16	E	1	C	GW	03/02/2016
3	WILSON	CALLARMAN	1	SW	SW	NW	7	29	17	E	1	C	GW	07/14/2016
3	WILSON	FRANKENBERY	9			SW	20	29	17	E	1	C	GW	03/21/2016
3	WILSON	HAZEL ESTES	3	NE	SE	SW	30	29	17	E	1	C	GW	03/16/2016
3	WILSON	CALLARMAN	3	NE	NW	SE	30	29	17	E	1	C	GW	07/14/2016
3	WILSON	HAZEL ESTES	5	SW	SE	SW	30	29	17	E	1	C	GW	03/16/2016
3	WILSON	HAZEL ESTES	7	SW	SE	SW	30	29	17	E	1	C	GW	03/16/2016
3	WILSON	HAZEL ESTES	10	SE	SW	SW	30	29	17	E	1	C	GW	03/16/2016
3	WILSON	HAZEL ESTES	12	NE	SW	SW	30	29	17	E	1	C	GW	03/16/2016
3	WILSON	HAZEL ESTES	13	NE	SW	SW	30	29	17	E	1	C	GW	03/16/2016
3	WILSON	MONTE ERBE	D-10	SW	NW	SE	30	29	17	E	1	C	GW	04/20/2016
3	WILSON	MONTE ERBE	D-11	NW	SW	SE	30	29	17	E	1	C	GW	04/20/2016
3	WILSON	MONTE ERBE	D-12	NW	SW	SE	30	29	17	E	1	C	GW	04/20/2016

Recently Added - FY16 through Present (Legal Staff License Review)

DIST	COUNTY	LEASE NAME	WELL NO	Q-3	Q-2	Q-1	SEC	TWP	RNG	DIR	PRI	LEVEL	TYPE	ADD DATE
3	WILSON	MONTE ERBE	D-13	SW	SW	SE	30	29	17	E	1	C	GW	04/20/2016
3	WILSON	YOUNG	3	SW	NW	NW	31	29	17	E	1	C	GW	08/09/2016
3	WILSON	YOUNG	4	NW	NW	NW	31	29	17	E	1	C	GW	08/09/2016
3	WILSON	VOTH	26-1	NE	NE	SW	26	30	13	E	1	C	GW	08/08/2016
3	WILSON	VOTH	26-2	NW	NW	SW	26	30	13	E	1	C	GW	08/08/2016
3	WILSON	SMALL	35-33	NW	SE	SE	35	30	15	E	1	C	GW	05/09/2016
3	WILSON	ERBE	2			SE	11	30	16	E	1	C	GW	07/18/2016
3	WILSON	ERBE	16	NW	NW	SE	11	30	16	E	1	C	GW	07/18/2016
3	WILSON	LOUR	1	NW	NW	SE	20	30	16	E	1	B	PS	07/25/2016
3	WILSON	LOUR	2	NE	NW	SE	20	30	16	E	1	B	PS	07/25/2016
3	WILSON	HICKS DWYANE	1-20	NW	NW	NE	20	30	16	E	2			04/01/2016
3	WILSON	GUDDER	3-13	SW	NW	NE	16	30	17	E	1	C	GW	06/03/2016
3	WOODSON	STOCKEBRAND	2-6		SE	SW	29	23	15	E	2			02/09/2016
3	WOODSON	BRENNEMAN	1	NE	SE	NE	32	23	15	E	1	C	GW	02/25/2016
3	WOODSON	VANDERMAN	1	SW	SE	NE	33	23	17	E	1	C	GW	08/08/2016
3	WOODSON	BIRD RANCH	30	NE	NE	NE	28	24	14	E	1	C	GW	05/19/2016
3	WOODSON	STOCKEBRAND	4-1	N2	N2	S2	4	24	15	E	2			06/24/2016
3	WOODSON	GOEBEL TRUST	25-1	NE	SW	SW	25	24	15	E	1	C	GW	06/03/2016
3	WOODSON	BRENNEMAN	25-1	E2	W2	NW	25	24	15	E	1	C	GW	05/25/2016
3	WOODSON	STURDIVAN	3	SE	SW	SE	18	24	16	E	1	C	GW	05/10/2016
3	WOODSON	ALEXANDER	A1	SE	SE	SE	18	24	16	E	1	C	GW	05/19/2016
3	WOODSON	ADAMS	27-1		SW	SE	27	24	16	E	1	C	GW	05/19/2016
3	WOODSON	Woods Realtors	1	NW	NE	NE	5	24	17	E	1	C	GW	08/09/2016
3	WOODSON	ELLIS	1-SWD	SE	SW	SW	5	24	17	E	1	B	GW	12/09/2015
3	WOODSON	SPECHT	18-1			SW	18	24	17	E	2			06/23/2016
3	WOODSON	WEBER	18-1	SE	NW	NW	18	24	17	E	2			07/01/2016
3	WOODSON	WEBER	HEMI 1	SE	SE	NW	18	24	17	E	1	B	GW	05/16/2016
3	WOODSON	WYCOFF	1	SE	SE	SW	11	25	13	E	1	C	GW	08/09/2016
3	WOODSON	ALBIN	1	SE	SW	NW	6	25	14	E	1	C	GW	05/19/2016
3	WOODSON	MENTZER	D 1	SW	NW	SW	8	25	15	E	1	C	GW	07/27/2016
3	WOODSON	ZIMMERMAN	1	NE	NW	SE	29	25	17	E	1	C	GW	05/18/2016
3	WOODSON	ZIMMERMAN	2	NE	NW	SE	29	25	17	E	1	C	GW	05/18/2016
3	WOODSON	ZIMMERMAN	3	SW	SW	SE	29	25	17	E	1	C	GW	05/18/2016
3	WOODSON	ZIMMERMAN	4	SW	NE	NE	32	25	17	E	1	C	GW	05/18/2016
3	WOODSON	STATE OF KS (W&P)	5-1			NE	11	26	14	E	1	C	SW	12/29/2015
3	WOODSON	STATE OF KS (W&P)	6-1			NE	11	26	14	E	1	C	SW	12/29/2015
3	WOODSON	BAYLON GUESS	4	NE	SE	NW	27	26	14	E	1	C	GW	12/22/2015
3	WOODSON	LAIDLAW P	3	NE	SE	NW	2	26	15	E	1	C	GW	04/12/2016
3	WOODSON	BAYLON GUESS	2	SW	NW	NW	31	26	15	E	1	C	GW	12/22/2015
3	WOODSON	O'BRYAN	6	SE	NE	SE	36	26	15	E	1	C	GW	06/14/2016
3	WOODSON	MCGREGOR	14	SW	SE	NW	16	26	16	E	1	C	GW	04/18/2016
3	WOODSON	MCGREGOR	15	SE	SW	NW	16	26	16	E	1	C	GW	04/18/2016
3	WOODSON	GEFFERT	6	NW	SW	NW	15	26	17	E	1	C	GW	03/23/2016
3	WOODSON	GEFFERT	10	NW	SW	NW	15	26	17	E	1	C	GW	03/23/2016
3	WOODSON	LADD	3	SE	SE	SW	22	26	17	E	1	C	GW	12/29/2015
3	WOODSON	LADD	4	SW	SE	SW	22	26	17	E	1	C	GW	12/29/2015
3	WOODSON	LADD	2	NE	NE	NW	27	26	17	E	1	C	GW	12/29/2015
3	WOODSON	JACKSON	I	SW	SE	NE	29	26	17	E	1	C	GW	07/22/2016
4	BARTON	ELSFELD	11	C	SE	NE	30	16	11	W	1	C	GW	12/10/2015
4	BARTON	MICHAELIS	1	SW	NW	NW	2	16	15	W	1	C	GW	06/13/2016
4	BARTON	STEINERT	1	NW	SW	NW	2	16	15	W	1	C	GW	06/24/2016
4	BARTON	KEIL-STRECKER	1	NE	SE	NE	3	16	15	W	1	C	GW	06/08/2016
4	BARTON	HOGAN	1	NE	NE	NW	12	17	11	W	1	B	GW	04/01/2016
4	BARTON	MIKE HEKELE	1	E2	NW	SW	25	17	12	W	1	B	GW	04/20/2016
4	BARTON	SCHMIDT	1	SW	SW	NE	7	17	14	W	1	B	GW	05/05/2016
4	BARTON	APEL	2	SE	SE	SW	24	19	12	W	1	C	GW	05/19/2016
4	BARTON	HOOD	1	S2	SE	SW	10	20	12	W	1	B	GW	06/07/2016
4	BARTON	BATCHMAN D	6	SW	NW	NE	18	20	12	W	1	C	GW	02/22/2016
4	CHEYENNE	OCHSNER B	1	W2	SW	SE	30	1	41	W	1	C	GW	06/14/2016
4	CHEYENNE	MORRIS	1-34		S2	SW	34	2	39	W	1	C	GW	09/19/2016

Recently Added - FY16 through Present (Legal Staff License Review)

DIST	COUNTY	LEASE NAME	WELL NO	Q-3	Q-2	Q-1	SEC	TWP	RNG	DIR	PRI	LEVEL	TYPE	ADD DATE
4	CHEYENNE	HAWTHORNE TOPPING	11-7	W2	NW	NW	7	2	40	W	1	B	GW	12/28/2015
4	CHEYENNE	STEFFEN	1-3	NW	SE	SE	3	3	39	W	1	C	GW	09/20/2016
4	CHEYENNE	SHAY	1-3		SW	NE	3	3	39	W	1	C	GW	09/20/2016
4	CHEYENNE	SHAY	2-3		NW	SW	3	3	39	W	1	C	GW	09/20/2016
4	CHEYENNE	SHAY	3-3		NW	NW	3	3	39	W	1	C	GW	09/20/2016
4	CHEYENNE	SHAY	4-3	W2	SE	NW	3	3	39	W	1	C	GW	09/20/2016
4	CHEYENNE	SHAY	5-3		NW	NE	3	3	39	W	1	C	GW	09/20/2016
4	CHEYENNE	SHERLOCK	1-4			SE	4	3	39	W	1	C	GW	09/20/2016
4	CHEYENNE	SHERLOCK	2-4		NW	NE	4	3	39	W	1	C	GW	09/20/2016
4	CHEYENNE	SHERLOCK	3-4	SW	SE	NW	4	3	39	W	1	C	GW	09/20/2016
4	CHEYENNE	SHERLOCK	4-4		SE	NE	4	3	39	W	1	C	GW	09/20/2016
4	CHEYENNE	SHERLOCK	5-4	SE	SE	SE	4	3	39	W	1	C	GW	09/20/2016
4	CHEYENNE	HOLLIMAN	1-5		SE	SE	5	3	39	W	1	B	GW	08/26/2016
4	CHEYENNE	SOWERS	1-9		NW	SE	9	3	39	W	1	C	GW	09/20/2016
4	CHEYENNE	KANEL	1-9			SW	9	3	39	W	1	B	GW	08/26/2016
4	CHEYENNE	STEFFEN	1-9	NE	NW	NE	9	3	39	W	1	C	GW	09/20/2016
4	CHEYENNE	LININ	21-23	E2	NE	NW	23	4	38	W	1	B	GW	04/13/2016
4	DECATUR	ATHERTON	1		SE	SW	5	1	26	W	1	B	GW	08/23/2016
4	DECATUR	ATHERTON	4			SW	5	1	26	W	1	B	GW	08/23/2016
4	DECATUR	ATHERTON	7	NE	NW	SW	5	1	26	W	1	B	GW	08/23/2016
4	DECATUR	ATHERTON AX	10		E2	SW	5	1	26	W	1	B	GW	08/23/2016
4	DECATUR	POWELL	PX-3	SE	SE	SE	6	1	26	W	1	B	GW	09/19/2016
4	DECATUR	POWELL TWIN	PX-4	SE	NE	SE	6	1	26	W	1	B	GW	09/19/2016
4	DECATUR	POWELL	PX-5	SW	SE	SE	6	1	26	W	1	B	GW	09/19/2016
4	DECATUR	REEVES	13-10		NW	SE	13	2	28	W	1	B	GW	05/03/2016
4	DECATUR	GILLESPIE	2-10	SE	SW	NE	10	3	27	W	1	B	GW	06/03/2016
4	ELLIS	RICHMOND B	1	N2	NW	SE	6	11	16	W	1	C	GW	05/04/2016
4	ELLIS	JACO	4	E2	SW	SE	6	11	17	W	1	C	GW	06/07/2016
4	ELLIS	HALL	2	NW	SW	NE	17	11	19	W	1	B	GW	12/22/2015
4	ELLIS	URIE	1	SE	SE	SW	17	12	20	W	1	C	GW	01/08/2016
4	ELLIS	SLAUGHTER 'B'	1	SE	NE	NE	8	13	19	W	1	C	GW	01/05/2016
4	ELLIS	ARMBRUSTER	1	SE	NE	SW	1	13	20	W	1	C	GW	02/16/2016
4	ELLIS	JOHNSON	1	NW	SE	NW	15	13	20	W	1	C	GW	07/22/2016
4	ELLIS	DALE GOTTSCHALK 'A'	1	NW	NW	NW	19	14	17	W	1	C	GW	12/22/2015
4	GRAHAM	WORCESTER	05	S2	NW	NW	23	7	22	W	1	B	GW	05/18/2016
4	GRAHAM	HALE	1-0212	NW	NE	NE	12	7	23	W	1	C	GW	06/06/2016
4	GRAHAM	HOLZHAUER B	5	NW	NE	NE	26	9	22	W	1	B	GW	08/26/2016
4	GRAHAM	FARRELL	1	NE	NW	NE	29	9	22	W	1	C	GW	03/17/2016
4	GRAHAM	ROME	1	NE	NE	NE	20	9	25	W	1	C	GW	06/16/2016
4	GRAHAM	PFEIFER	1	SW	NW	NW	21	9	25	W	1	C	GW	06/15/2016
4	NORTON	Retke	RFI #1	SE	SE	NE	16	1	24	W	1	C	GW	06/16/2016
4	NORTON	Retke	RFI #2	SE	SE	NW	16	1	24	W	1	C	GW	06/16/2016
4	PHILLIPS	ELBERTA	2	SE	SW	NW	20	4	19	W	1	C	GW	12/10/2015
4	PHILLIPS	KEESE	31-2		NW	NE	31	5	17	W	1	B	GW	04/12/2016
4	RAWLINS	WILHELM UNIT	18		E2	SE	17	1	32	W	1	B	GW	06/28/2016
4	RAWLINS	WILHELM UNIT	5		SE	NW	20	1	32	W	1	B	GW	06/28/2016
4	RAWLINS	WILHELM UNIT	13	NE	SE	NW	20	1	32	W	1	B	GW	06/28/2016
4	RAWLINS	WILHELM UNIT	5		SE	NW	21	1	32	W	1	B	GW	06/28/2016
4	RAWLINS	WILHELM UNIT	14	NE	SW	SW	21	1	32	W	1	B	GW	06/28/2016
4	RAWLINS	REUBER	1-0821		SE	NE	21	1	32	W	1	C	GW	06/16/2016
4	RAWLINS	KASTENS A	1		SE	NE	32	1	32	W	1	B	GW	06/08/2016
4	RAWLINS	KOMPUS	3		NW	NW	33	1	32	W	1	C	GW	06/09/2016
4	RAWLINS	HUSS C	1-3622	NW	NW	SE	22	1	33	W	1	C	GW	04/06/2016
4	RAWLINS	HOLTHUS	1	SW	SE	NE	24	1	33	W	1	C	GW	04/04/2016
4	RAWLINS	HUSS A	1-427	NW	NW	NE	27	1	33	W	1	C	GW	04/06/2016
4	RAWLINS	HORINEK	1		NW	NE	36	1	34	W	1	C	GW	06/07/2016
4	RAWLINS	HORINEK	1-36		NE	NE	36	1	34	W	1	C	GW	06/07/2016
4	RAWLINS	BROWN	1	C	SW	SW	1	5	31	W	1	B	GW	12/09/2015
4	ROOKS	MCLAUGHLIN	1	SW	SE	SE	24	7	18	W	1	B	GW	04/18/2016
4	ROOKS	BURTON	1	NW	NE	SE	14	7	19	W	1	C	GW	03/01/2016

Recently Added - FY16 through Present (Legal Staff License Review)

DIST	COUNTY	LEASE NAME	WELL NO	Q-3	Q-2	Q-1	SEC	TWP	RNG	DIR	PRI	LEVEL	TYPE	ADD DATE
4	ROOKS	MARY ESTHER	1	NE	SW	NW	36	7	19	W	1	B	GW	04/15/2016
4	ROOKS	ROY	1	SE	NE	NW	13	8	20	W	1	C	GW	05/04/2016
4	ROOKS	THOMASON OWWO	1	E2	SW	SE	17	10	20	W	1	C	GW	05/11/2016
4	RUSSELL	BOXBERGER B	1			NW	32	13	14	W	1	C	GW	05/25/2016
4	RUSSELL	BOXBERGER A	2			NW	32	13	14	W	1	C	GW	05/25/2016
4	RUSSELL	BOXBERGER	2			NW	32	13	14	W	1	C	GW	05/25/2016
4	RUSSELL	BOXBERGER A	5			NW	32	13	14	W	1	C	GW	05/25/2016
4	RUSSELL	NIEDENTHAL	3-SWD	NE	SE	SE	14	14	15	W	1	B	GW	01/04/2016
4	RUSSELL	WARREN	1	SW	SE	NE	34	14	15	W	1	C	GW	05/16/2016
4	RUSSELL	HILL E	1	W2	NW	NE	20	15	13	W	1	B	GW	06/06/2016
4	RUSSELL	HILL	1	SE	SW	NE	20	15	13	W	1	B	GW	06/06/2016
4	RUSSELL	HOFFMAN	1-SWD	SE	SW	SE	26	15	14	W	1	B	GW	12/28/2015
4	SHERIDAN	Hughes	1	NE	NE	SW	21	8	27	W	1	C	GW	06/07/2016
4	SHERIDAN	HAFFNER	4	NE	SE	NW	7	9	26	W	1	B	GW	03/24/2016
4	SHERIDAN	JAMISON	1	NW	SE	SE	33	9	26	W	1	C	GW	04/07/2016
4	SHERIDAN	JAMISON	2	SE	SE	SE	33	9	26	W	1	C	GW	04/07/2016
4	SHERIDAN	STERRETT	1	SW	NE	NW	36	9	27	W	1	B	GW	05/10/2016
4	SHERMAN	LEONARD	1-29	SW	SW	SW	29	7	39	W	1	B	GW	01/04/2016
4	THOMAS	NYE	1	SE	SE	SE	36	9	32	W	1	C	GW	06/14/2016
4	TREGO	SHUBERT B	1	NW	NE	SE	27	11	22	W	1	C	GW	08/03/2016
4	TREGO	KING	1	SE	SE	NE	22	12	21	W	1	C	GW	07/22/2016
4	TREGO	KING	2	NE	SE	NE	22	12	21	W	1	C	GW	07/22/2016
4	TREGO	KING	3	SW	SE	NE	22	12	21	W	1	C	GW	07/22/2016
4	TREGO	KING	4	SW	NE	NE	22	12	21	W	1	C	GW	07/22/2016
4	TREGO	KING	5	NE	SW	NE	22	12	21	W	1	C	GW	07/22/2016
4	TREGO	KING	7	NE	SW	NE	22	12	21	W	1	C	GW	07/22/2016
4	TREGO	ANDERSON-HACKER	1		SE	NE	28	12	22	W	1	C	GW	07/12/2016
4	TREGO	HENDRICKSON	1	NW	SE	NE	35	12	22	W	1	C	GW	12/28/2015
4	TREGO	HLADEK	1-26	SE	NW	NW	26	12	25	W	1	C	GW	04/01/2016
4	TREGO	HLADEK	#1-26	SE	NW	NW	26	12	25	W	1	B	GW	10/19/2015
4	TREGO	PFIEFER	1	SW	NE	SW	28	13	22	W	1	B	GW	05/02/2016
4	WALLACE	EDWIN DELVENTHAL	1	NW	NE	SE	14	13	42	W	1	C	GW	03/16/2016
4	WALLACE	GEBHARDS	1-6	NE	NE	NE	6	15	41	W	1	C	GW	12/16/2015

Appendix

B

Wells Plugged with State Funds

Wells Approved for Plugging with State
Funds

Key to Remove Codes

Wells/Records Removed from "Requiring
Action" (Pre-FY2015)

Wells/Records Removed from "Requiring
Action" - (FY2015) Abandoned Well Records
Review Initiative

**KANSAS CORPORATION COMMISSION
ABANDONED WELL PLUGGING PROGRAM
WELLS PLUGGED FROM 7/1/1996 TO DATE**

KCC DISTRICT 1 - DODGE CITY				
PRIORITY	GW	SW	PS	TOTAL
1-A	27			27
1-B	28		1	29
1-C	32			32
2				6
TOTAL WELLS	87	0	1	94

KCC DISTRICT 2 - WICHITA				
PRIORITY	GW	SW	PS	TOTAL
1-A	86	32	44	162
1-B	68	1	4	73
1-C	4		2	6
2				2
TOTAL WELLS	158	33	50	243

KCC DISTRICT 3 - CHANUTE				
PRIORITY	GW	SW	PS	TOTAL
1-A	1,680	657	213	2,550
1-B	3,934	1,421	130	5,485
1-C	412	539	5	956
2				71
TOTAL WELLS	6,026	2,617	348	9,062

KCC DISTRICT 4 - HAYS				
PRIORITY	GW	SW	PS	TOTAL
1-A	179	14	6	199
1-B	240		3	243
1-C	10			10
2				0
TOTAL WELLS	429	14	9	452

KCC CONSERVATION DIVISION TOTALS				
PRIORITY	GW	SW	PS	TOTAL
1-A	1,972	703	263	2,938
1-B	4,270	1,422	138	5,830
1-C	458	539	7	1,004
2				79
TOTAL WELLS	6,700	2,664	408	9,851

Wells Plugged with State Funds Since 7/1/1996

DIST	COUNTY	LEASE NAME	WELL NO	Q-3	Q-2	Q-1	SEC	TWP	RNG	DIR	PRI	LEVEL	TYPE	PLUG DATE
1	BARBER	MILLS OWWO	1-29	C	NE	NW	29	30	14	W	2			09/02/1997
1	BARBER	BIBB	1	SE	SW	SW	32	30	14	W	1	A	GW	10/08/2004
1	BARBER	LEE TRUST	3		NE	SE	6	30	15	W	1	A	GW	05/28/1998
1	BARBER	LEE TRUST	G-1	SE	SE	SE	7	30	15	W	1	B	GW	09/24/2004
1	BARBER	LEE B	1		NE	SE	8	30	15	W	1	B	GW	10/01/2004
1	BARBER	LEE A	1		NW	SW	9	30	15	W	1	B	GW	09/29/2004
1	BARBER	LEE A	3		NE	SW	9	30	15	W	1	B	GW	09/21/2004
1	BARBER	LEE A	4		SW	SW	9	30	15	W	1	B	GW	09/22/2004
1	BARBER	MILLS	1	SE	SW	NW	19	32	13	W	1	B	GW	07/24/2003
1	BARBER	MILLS	2	N2	NW	SW	19	32	13	W	1	B	GW	07/23/2003
1	BARBER	ELSEA B	1	SE	NE	NW	25	32	14	W	1	C	GW	07/25/2003
1	BARBER	THOMPSON	1	SE	NW	SW	10	33	13	W	1	C	GW	09/04/1997
1	CLARK	TUTTLE C H C	1	NW	NW	NW	10	35	21	W	1	B	GW	03/18/2013
1	COMANCHE	TRUMMELL	1	W2	E2	NW	7	31	16	W	1	B	GW	02/07/2013
1	COMANCHE	HOFFMAN TRUST	2			SW	7	34	18	W	1	B	GW	11/28/2006
1	EDWARDS	PUTTER/NEBERGALL	1	NE	SE	SE	7	23	19	W	1	C	GW	11/06/1996
1	EDWARDS	ROENBAUGH	#1	NE	NE	NW	33	25	16	W	1	B	GW	01/22/2013
1	EDWARDS	BOGNER W OWWO	1	NW	NW	NW	23	25	17	W	1	C	GW	09/29/2003
1	EDWARDS	ELLIS	1 OWWO		SW	SW	17	26	16	W	1	A	GW	04/19/2005
1	EDWARDS	ELLEDGE SWD	1	SW	SE	SW	24	26	16	W	1	C	GW	09/30/1996
1	FINNEY	JONES	1	NE	SW	SW	9	21	33	W	1	A	GW	09/14/2009
1	FINNEY	LEWIS	32-1		C	NE	32	22	31	W	1	B	GW	09/13/1996
1	FINNEY	ANDERSON OWWO	1	C	SW	NE	3	22	33	W	1	C	GW	02/26/1999
1	FINNEY	ANDERSON OWWO	2	C	NW	NE	3	22	33	W	1	C	GW	02/26/1999
1	FINNEY	MILLER	#1	SE	NW	SE	10	22	34	W	1	B	GW	12/19/2012
1	FINNEY	CRASE	1		C	SW	4	24	31	W	1	B	GW	04/28/2003
1	FORD	HAMMEKE	34-4		NW	NW	34	25	21	W	1	C	GW	09/10/2004
1	GRAY	SAYLOR (DARBY)	1-OWWO	NW	NW	SE	29	24	30	W	1	A	GW	04/07/2010
1	HASKELL	GEORGE	(OW-01)		C	SW	35	27	32	W	1	C	GW	10/07/1996
1	HODGEMAN	VAN VLEET	1	C	SW	SW	3	21	24	W	1	A	GW	03/26/1999
1	HODGEMAN	MILLER	1	C	NE	NW	29	22	22	W	1	C	GW	10/28/1998
1	HODGEMAN	CURE INC	1-34		NE	NW	34	22	22	W	1	A	GW	05/14/2001
1	KEARNY	ELLA	1		C	NW	29	21	37	W	1	C	GW	10/24/2003
1	KEARNY	JEAN	1			SW	22	21	38	W	1	C	GW	10/24/2003
1	KEARNY	PEARL	3		C	SE	1	22	37	W	1	C	GW	10/06/1998
1	KEARNY	LEE	2-21	SE	SE	SW	21	25	36	W	1	C	GW	12/01/2006
1	KIOWA	HENDRICKS	#2-14		NE	SE	14	27	16	W	1	B	GW	01/03/2013
1	KIOWA	WARD	#1 (1-26)		NE	NE	26	27	16	W	1	B	GW	01/09/2013
1	KIOWA	CLARK	#1		NW	NW	34	27	16	W	1	B	GW	01/02/2013
1	KIOWA	HAMMOND	#1		NW	SW	21	29	17	W	1	B	GW	01/18/2013
1	LANE	BORELL SWD	1	SW	NW	NW	18	18	27	W	1	A	GW	07/01/2003
1	LANE	BORELL	1	NW	SW	NW	18	18	27	W	1	C	GW	07/01/2003
1	LANE	BOLTZ	1-13	NE	SE	NE	13	18	28	W	1	C	GW	07/01/2003
1	NESS	KATIE STIEBEN TWIN	1		S2	NE	17	19	21	W	1	C	GW	09/29/1998
1	NESS	SHAUERS	1		NE	SW	17	19	24	W	1	C	GW	09/29/1998
1	NESS	WHIPPLE A	1	C	NW	SE	9	19	26	W	1	C	GW	04/07/1997
1	NESS	ANTENEN	1	SW	SW	SE	11	19	26	W	1	B	GW	12/05/2002
1	NESS	REINERT B	1		SE	NW	15	20	23	W	1	C	GW	09/29/1998
1	PAWNEE	WESTHOFF	1	NE	SE	NW	33	21	16	W	1	A	GW	07/06/2001
1	PAWNEE	WESTHOFF	2	SE	SE	NW	33	21	16	W	1	A	GW	07/09/2001
1	PAWNEE	ESTES	1	NE	NE	NW	13	23	15	W	1	C	GW	09/19/2006
1	PAWNEE	STERNE	1	S2	S2	NW	9	23	17	W	1	C	GW	09/25/2006
1	PAWNEE	SPENCE	2	W2	W2	SE	18	23	17	W	1	B	GW	06/27/2003
1	PAWNEE	SMITH	1-A	NE	SE	SW	18	23	17	W	1	A	GW	06/27/2003
1	PRATT	SWAFFORD	1-26	NW	NW	SE	26	26	14	W	1	A	GW	03/19/2010
1	PRATT	JOHNSON "E"	1-A		NE	SE	25	28	15	W	1	B	GW	01/15/2013
1	PRATT	RIFFEY	1 OWWO	S2	NW	NW	5	29	12	W	1	B	PS	12/14/2012
1	PRATT	DEROME	1	NW	NW	NW	14	29	13	W	1	C	GW	09/16/2004
1	PRATT	THOMPSON-WRIGHT	1	N2	S2	SW	18	29	15	W	1	C	GW	09/02/1997
1	RUSH	BUXTON	1	SW	SW	SE	19	16	16	W	1	A	GW	11/28/2000
1	RUSH	BUXTON	2	SW	NW	SE	19	16	16	W	1	A	GW	11/29/2000

Wells Plugged with State Funds Since 7/1/1996

DIST	COUNTY	LEASE NAME	WELL NO	Q-3	Q-2	Q-1	SEC	TWP	RNG	DIR	PRI	LEVEL	TYPE	PLUG DATE
1	RUSH	WERTH	#1		NE	NE	7	16	18	W	1	A	GW	06/08/2015
1	RUSH	BALDWIN (PHILPOT)	1-2936	SW	SW	NE	36	16	20	W	1	A	GW	03/09/2012
1	RUSH	DAUBERT OWWO	1			NE	17	17	17	W	1	B	GW	01/21/2003
1	RUSH	KARST	OW 1	NW	NW	SE	27	19	16	W	1	B	GW	12/28/1998
1	RUSH	BRACK	#1	SE	SW	SE	4	19	20	W	1	B	GW	10/08/2015
1	SCOTT	GRUBE	1	C	NW	SE	21	18	31	W	1	A	GW	06/08/1999
1	SEWARD	COOPER TWIN	1	SE	NW	SW	21	34	32	W	1	B	GW	01/05/2016
1	STAFFORD	HELEN HALL	1	S2	NW	NE	19	21	12	W	1	A	GW	10/01/2012
1	STAFFORD	CULBREATH	1	NE	SE	SW	17	21	13	W	1	C	GW	11/11/1997
1	STAFFORD	SIPES	1	N2	NW	SE	21	21	13	W	1	B	GW	10/14/2002
1	STAFFORD	STONE C	1	SW	SW	SE	21	21	13	W	1	B	GW	10/09/2002
1	STAFFORD	STONE B	1	S2	NW	SE	21	21	13	W	1	B	GW	10/11/2002
1	STAFFORD	FISCHER	1	N2	SE	SE	34	21	13	W	1	C	GW	06/11/1997
1	STAFFORD	SIEFKES "B"	1	NE	NW	NW	13	22	12	W	1	A	GW	05/19/2011
1	STAFFORD	WILLINGER (SIEFKES 1-C)	1	SE	SW	NE	13	22	12	W	1	A	GW	05/23/2011
1	STAFFORD	MATER	1	SE	SW	NE	22	22	13	W	1	A	GW	09/16/1999
1	STAFFORD	MATER	2	SE	SW	NE	22	22	13	W	1	A	GW	09/16/1999
1	STAFFORD	FISCHER	1	NE	SE	NW	24	22	13	W	1	A	GW	05/18/2011
1	STAFFORD	THAYER	3	NW	NW	SW	13	22	14	W	2		GW	04/17/1998
1	STAFFORD	RILEY	1	SW	SE	SW	28	23	11	W	1	C	GW	10/30/2001
1	STAFFORD	E F ALLEN OWWO	1	SW	SW	NE	29	23	11	W	1	C	GW	02/19/2002
1	STAFFORD	BUDGE	2	NW	NW	NW	19	23	13	W	2		GW	04/08/1997
1	STAFFORD	DUDREY	1	NE	SW	SE	19	24	13	W	1	A	GW	10/04/2012
1	STAFFORD	MORGAN	1	NW	NW	SE	23	24	13	W	1	A	GW	01/11/2013
1	STEVENS	MEYERS	1		E2	SE	27	34	39	W	1	A	GW	09/16/1997
1	STEVENS	MEYERS	2	SW	NE	SE	27	34	39	W	1	A	GW	09/16/1997
1	WICHITA	LINDBERG	1	SE	NE	SW	36	17	37	W	1	C	GW	09/30/1998
1	WICHITA	BLOEDORN	1	NW	SW	SE	31	17	38	W	1	C	GW	09/30/1998
1	WICHITA	HOLLAND	1			SW	34	18	38	W	1	C	GW	09/30/1998
1	WICHITA	KREUTZER	1	S2	S2	SW	13	19	37	W	1	C	GW	09/30/1998
1	WICHITA	COLLINGWOOD ESTATE	3		C	NE	9	20	38	W	2		GW	03/03/1998
1	WICHITA	COLLINGWOOD ESTATE	2		C	NW	25	20	38	W	2		GW	03/03/1998
1	WICHITA	COLLINGWOOD ESTATE	1		C	SW	28	20	38	W	2		GW	03/03/1998
2	BUTLER	VERVYNCK EAST	(01) 1	NW	NW	NW	3	23	4	E	1	A	GW	09/18/2006
2	BUTLER	VERVYNCK WEST	(02) 1	NW	NW	NW	3	23	4	E	1	A	GW	09/13/2006
2	BUTLER	CLEANWATER	9	SE	SW	NE	31	23	5	E	1	B	GW	12/29/2004
2	BUTLER	CLEARWATER	11	SW	SE	NE	31	23	5	E	1	B	GW	12/28/2004
2	BUTLER	CLEARWATER	12	SW	NE	SE	31	23	5	E	1	B	GW	12/27/2004
2	BUTLER	THIERSTEIN	4	SW	SW	SE	34	24	3	E	1	A	SW	11/05/1997
2	BUTLER	JOHNSON	1-19	SE	SE	SE	19	25	4	E	1	A	GW	07/15/2009
2	BUTLER	WHITESIDE	1	NE	NW	NE	20	25	4	E	1	A	GW	06/23/2011
2	BUTLER	HOPKINS	1	NE	SE	NW	23	25	4	E	1	A	GW	07/22/1997
2	BUTLER	WARNER	1		NW	NW	1	26	3	E	1	B	GW	09/07/2013
2	BUTLER	WARNER	5		NW	NW	1	26	3	E	1	B	GW	09/10/2013
2	BUTLER	HOOVER	1		SE	NW	8	26	3	E	1	B	GW	08/16/2006
2	BUTLER	SLUSS "A"	2	NW	SW	SW	25	26	5	E	1	A	GW	06/21/2011
2	BUTLER	GILE	(OW-1)	NW	NE	SE	4	27	6	E	1	A	PS	07/28/2009
2	BUTLER	FILMORE (LUCAS)	1	NE	NE	SE	10	27	7	E	1	A	PS	07/30/2008
2	BUTLER	DINKLER	2	S2	NW	NE	5	28	3	E	1	A	PS	01/10/2006
2	BUTLER	GRAHAM A	4	SW	NE	SE	5	28	3	E	1	A	GW	01/13/2006
2	BUTLER	D. H. BOLINGER (RICK TIMSAH)	(OW01)	NW	NW	NE	1	28	4	E	1	A	PS	07/25/2008
2	BUTLER	PRESSNELL	1	SW	NW	NE	21	28	4	E	1	A	PS	11/17/2011
2	BUTLER	MAYER	1 (SWDW)	E2	SE	SE	22	28	4	E	1	B	GW	08/17/2006
2	BUTLER	FRANK MARTIN	1	NE	NE	NE	27	28	4	E	1	B	GW	07/17/2009
2	BUTLER	THOMASON	1	E2	E2	SW	26	28	5	E	1	B	GW	12/23/2003
2	BUTLER	O. S. PIPER (RICK MORRIS)	(OW-1)	SW	SE	NW	13	29	3	E	1	A	PS	12/11/2009
2	BUTLER	McCLURE FARMS (MOODY)	(OW-01)		NE	SE	4	29	4	E	1	A	GW	12/23/2009
2	BUTLER	McCLURE FARMS (MOODY)	(OW-02)		NW	SE	4	29	4	E	1	A	GW	12/23/2009
2	BUTLER	ADAMS-DOYLE	1	NE	NE	NE	14	29	5	E	1	B	SW	07/18/1997
2	BUTLER	BROWN	1	E2	SE	NE	36	29	5	E	1	B	GW	08/27/1999

Wells Plugged with State Funds Since 7/1/1996

DIST	COUNTY	LEASE NAME	WELL NO	Q-3	Q-2	Q-1	SEC	TWP	RNG	DIR	PRI	LEVEL	TYPE	PLUG DATE
2	BUTLER	BROWN	2	W2	SW	NW	31	29	6	E	1	B	GW	08/27/1999
2	CHASE	TALLGRASS NP (DAVIS TRUSTS)	(TG40) U1				7	18	8	E	1	A	SW	08/31/2009
2	CHASE	TALLGRASS NP (ZBAR)	(TG38) 118				18	18	8	E	1	A	SW	08/26/2009
2	CHASE	TALLGRASS NP (DAVIS)	(TG39) 12				18	18	8	E	1	A	SW	08/27/2009
2	CHASE	TALLGRASS NP (DAVIS)	(TG41) 40				18	18	8	E	1	A	SW	08/28/2009
2	CHASE	TALLGRASS NP (DAVIS)	(TG42) 39				18	18	8	E	1	A	SW	08/28/2009
2	CHASE	TALLGRASS NP (DAVIS)	(TG43) 04				18	18	8	E	1	A	SW	08/25/2009
2	CHASE	TALLGRASS NP (DAVIS)	(TG44) 38				18	18	8	E	1	A	SW	08/24/2009
2	CHASE	TALLGRASS NP (DAVIS)	(TG45) 41				18	18	8	E	1	A	SW	08/24/2009
2	CHASE	TALLGRASS NP (DAVIS TRUSTS)	(TG46) 03				18	18	8	E	1	A	SW	08/26/2009
2	CHASE	TALLGRASS NP (DAVIS TRUSTS)	(TG47) 05	SE	SW	SW	18	18	8	E	1	A	SW	08/21/2009
2	CHASE	TALLGRASS NP (DAVIS TRUSTS)	(TG50) 02				18	18	8	E	1	A	SW	09/02/2009
2	CHASE	TALLGRASS NP (DAVIS)	(TG) U5				19	18	8	E	1	B	GW	09/03/2009
2	CHASE	TALLGRASS NP (DAVIS)	(TG36) 21				19	18	8	E	1	A	SW	08/10/2009
2	CHASE	TALLGRASS NP (DAVIS)	(TG37) 05				19	18	8	E	1	A	SW	08/11/2009
2	CHASE	TALLGRASS NP (DAVIS)	(TG48) 37				19	18	8	E	1	A	SW	08/18/2009
2	CHASE	TALLGRASS NP (DAVIS)	(TG49) 01				19	18	8	E	1	A	SW	08/17/2009
2	CHASE	TALLGRASS NP (DAVIS)	(TG51)				19	18	8	E	1	A	SW	09/02/2009
2	CHASE	TALLGRASS NP (DAVIS)	(TG52) 02				19	18	8	E	1	A	SW	08/20/2009
2	CHASE	TALLGRASS NP (DAVIS TRUSTS)	(TG53) 01				19	18	8	E	1	A	SW	08/12/2009
2	CHASE	TALLGRASS NP (DAVIS)	(TG55) 18				19	18	8	E	1	A	SW	09/02/2009
2	CHASE	TALLGRASS NP (HATCHER)	(TG67) 1	NW	NW	SE	19	18	8	E	1	B	GW	08/12/2009
2	CHASE	TALLGRASS NP (DAVIS)	(TG31) 44				30	18	8	E	1	A	SW	08/03/2009
2	CHASE	TALLGRASS NP (DAVIS)	(TG32) 14				30	18	8	E	1	A	SW	08/04/2009
2	CHASE	TALLGRASS NP (DAVIS)	(TG33) 12				30	18	8	E	1	A	SW	08/05/2009
2	CHASE	TALLGRASS NP (DAVIS)	(TG54) 11				30	18	8	E	1	A	SW	08/05/2009
2	CHASE	TALLGRASS NP (DAVIS)	(TG29) 45				31	18	8	E	1	A	SW	08/05/2009
2	CHASE	TALLGRASS NP (DAVIS TRUSTS)	(TG56) 32				6	19	8	E	1	A	SW	08/07/2009
2	CHASE	TALLGRASS NP (DAVIS TRUSTS)	(TG66) 06			NW	6	19	8	E	1	A	SW	08/06/2009
2	COWLEY	STOLP	#3	SW	SE	SE	20	30	7	E	1	B	GW	07/16/2015
2	COWLEY	STOLP	#4	SE	SE	SE	20	30	7	E	1	B	GW	07/17/2015
2	COWLEY	SMITH	#1 OWWO	SW	NW	NW	28	30	7	E	1	B	GW	07/15/2015
2	COWLEY	SMITH	#3	NW	NW	NW	28	30	7	E	1	B	GW	07/16/2015
2	COWLEY	SMITH	#4	NE	SW	NW	28	30	7	E	1	B	GW	07/15/2015
2	COWLEY	SCHOOLEY	1	WC	E2	E2	6	30	8	E	1	B	GW	10/13/1997
2	COWLEY	CLARKE		C	SW	NW	6	31	4	E	1	A	GW	05/17/2000
2	COWLEY	WARREN WOOD	1	NW	NW	NE	8	31	4	E	1	A	SW	10/21/1997
2	COWLEY	DRAKE	1	SE	SE	NW	8	31	5	E	1	A	PS	08/08/2001
2	COWLEY	ELLIOT A	1	SW	SE	NE	8	31	5	E	1	A	GW	07/12/2001
2	COWLEY	ELLIOT B	1	SE	NE	SE	8	31	5	E	1	A	GW	07/11/2001
2	COWLEY	DRAKE	2	S2	NE	NE	8	31	5	E	1	A	PS	08/09/2001
2	COWLEY	ELLIOT B	2	NW	NW	SE	8	31	5	E	1	A	GW	07/25/2001
2	COWLEY	ELLIOT A	2	NW	SE	SE	8	31	5	E	1	A	GW	07/25/2001
2	COWLEY	DRAKE	3	E2	NE	NE	8	31	5	E	1	A	PS	08/08/2001
2	COWLEY	DRAKE	4	NE	NE	NE	8	31	5	E	1	A	PS	08/09/2001
2	COWLEY	ELLIOT	3	W2	W2	SW	9	31	5	E	1	A	GW	07/12/2001
2	COWLEY	ELLIOT	4	SW	NW	SW	9	31	5	E	1	A	GW	07/12/2001
2	COWLEY	ELLIOT	5	NE	NW	SW	9	31	5	E	1	A	GW	07/26/2001
2	COWLEY	ELLIOTT	7A	SE	NW	NW	9	31	5	E	1	A	PS	07/26/2001
2	COWLEY	LEWIS	1	NE	SE	NE	17	31	5	E	1	A	GW	06/30/2001
2	COWLEY	LEWIS	3	NW	SW	NE	17	31	5	E	1	A	GW	07/11/2001
2	COWLEY	LEWIS	5	NW	NW	NE	17	31	5	E	1	A	GW	07/11/2001
2	COWLEY	LEWIS	6	C	S2	NE	17	31	5	E	1	A	GW	06/25/2001
2	COWLEY	LEWIS	7	N2	N2	NE	17	31	5	E	1	A	GW	06/25/2001

Wells Plugged with State Funds Since 7/1/1996

DIST	COUNTY	LEASE NAME	WELL NO	Q-3	Q-2	Q-1	SEC	TWP	RNG	DIR	PRI	LEVEL	TYPE	PLUG DATE
2	COWLEY	LEWIS	A	NE	NE	NW	17	31	5	E	1	A	PS	07/11/2001
2	COWLEY	LEWIS	B	NW	NE	NW	17	31	5	E	1	A	PS	06/26/2001
2	COWLEY	LEWIS	C	N2	S2	NW	17	31	5	E	1	A	PS	07/25/2001
2	COWLEY	NICOLS-GRAIG	1	SE	SE	NE	28	31	5	E	1	B	GW	10/22/1997
2	COWLEY	ROBERTS	1	NE	SE	NE	7	33	3	E	1	A	SW	12/05/2003
2	COWLEY	THURLOW	2	NW	SE	NE	7	33	3	E	1	A	SW	12/18/2003
2	COWLEY	ROBERTS	1-A	SE	NE	NE	7	33	3	E	1	A	GW	10/10/2002
2	COWLEY	SWOYER	1-27	C	NE	NE	27	33	3	E	1	C	GW	02/26/2003
2	COWLEY	HITTLE	1	E2	SE	SE	20	33	4	E	1	B	GW	07/24/2009
2	COWLEY	CHAPIN	1		SE	NE	20	33	4	E	1	B	GW	07/23/2009
2	COWLEY	SEACAT A	1	NE	NW	NE	24	33	4	E	1	A	GW	07/22/2016
2	COWLEY	COUNTY LANDFILL	1		NE	SE	29	33	4	E	1	A	GW	07/22/2009
2	COWLEY	COOPER	1	SW	SW	SW	19	33	5	E	1	A	GW	01/12/2005
2	COWLEY	SEACAT C OWWO	1	NE	NW	NE	19	33	5	E	1	B	GW	07/22/2016
2	COWLEY	COOPER	3	S2	S2	N2	30	33	5	E	1	A	GW	01/13/2005
2	COWLEY	BOSSI	1	W2	SW	NW	3	35	4	E	1	A	GW	03/10/1998
2	COWLEY	BOSSI	2	W2	SW	NW	3	35	4	E	1	A	GW	03/10/1998
2	ELLSWORTH	E. ZAJIC	1		NW	NW	6	14	9	W	1	A	GW	04/19/2006
2	ELLSWORTH	F. G. HLAUS	1-16	SE	SE	NE	16	14	10	W	1	A	GW	04/20/2006
2	ELLSWORTH	MILLER	2	NW	NW	NW	30	14	10	W	1	A	GW	11/28/2001
2	ELLSWORTH	MILLER	4	N2	N2	NW	30	14	10	W	1	A	GW	11/28/2001
2	ELLSWORTH	MARGARET MUNCIE	1	SW	SW	NE	33	15	8	W	1	B	GW	06/18/2009
2	ELLSWORTH	SCHNEIDER A	1	SE	NW	SE	5	16	8	W	1	A	GW	11/27/2001
2	ELLSWORTH	WORCESTER	1	SW	SE	NW	12	16	8	W	1	A	GW	08/07/2002
2	ELLSWORTH	SEBESTA B	2	NE	NW	SE	4	16	10	W	1	C	GW	02/10/2003
2	ELLSWORTH	MATOSCH B	2		N2	NE	34	16	10	W	1	A	PS	08/14/2000
2	ELLSWORTH	MATOSCH B	3		NW	NE	34	16	10	W	1	A	PS	08/10/2000
2	ELLSWORTH	L JOHNSON OWWO	2-A	NE	NE	NW	28	17	8	W	1	A	GW	09/15/2004
2	ELLSWORTH	SCHROEDER OWWO	1	SW	SE	SW	20	17	9	W	1	A	PS	09/14/2004
2	ELLSWORTH	PLOOG	1	NE	NE	SE	12	17	10	W	1	A	GW	05/25/1999
2	HARPER	ZIMMERMAN	1	W2	E2	NW	16	32	7	W	1	A	GW	03/14/2016
2	HARPER	YOCAM	1		S2	SE	13	32	9	W	1	A	PS	09/28/1999
2	HARPER	BARKER	1		SW	NW	31	32	9	W	1	A	SW	09/02/2010
2	HARVEY	STUCKY	1	NW	SW	SW	7	22	1	W	1	A	PS	06/07/2000
2	HARVEY	DETTWEILER	1	NE	SE	NE	2	23	2	W	1	B	GW	07/10/2008
2	HARVEY	BURRTON EAST LECLERC	1	N2	S2	SE	18	23	3	W	1	A	GW	09/02/1997
2	HARVEY	BURRTON EAST LECLERC	2	S2	SE	SE	18	23	3	W	1	A	GW	06/20/1997
2	HARVEY	BURRTON EAST LECLERC	0-1		SW	SE	18	23	3	W	1	A	GW	09/03/1997
2	HARVEY	BURRTON EAST MARTINDALE	0-5	SE	NE	SE	18	23	3	W	1	A	GW	09/02/1997
2	HARVEY	BURRTON EAST GOULDNER	2		NW	SE	19	23	3	W	1	A	GW	11/20/1997
2	HARVEY	BURRTON EAST DAY B	11		NW	NW	19	23	3	W	1	A	GW	06/13/1997
2	HARVEY	BURRTON EAST DAY B	12		SW	NW	19	23	3	W	1	A	GW	06/13/1997
2	HARVEY	BURRTON EAST DICK A	25		NE	NE	19	23	3	W	1	A	GW	06/12/1997
2	HARVEY	BURRTON EAST DICK A	38		SE	NE	19	23	3	W	1	A	GW	06/12/1997
2	HARVEY	BURRTON EAST DICK B	41	N2	SW	NE	19	23	3	W	1	A	GW	06/11/1997
2	HARVEY	BURRTON EAST DAY A	0-13		NE	NW	19	23	3	W	1	A	GW	06/18/1997
2	HARVEY	BURRTON EAST DAY A	0-21		SE	NW	19	23	3	W	1	A	GW	06/19/1997
2	KINGMAN	KING	1	W2	NW	SE	4	27	6	W	1	A	GW	11/19/2010
2	KINGMAN	MENNONITE	1 WDC	NW	SW	SW	23	28	6	W	1	B	PS	11/13/2002
2	KINGMAN	YEOMAN	1			SE	35	28	7	W	1	A	PS	11/17/2005
2	MARION	JOHN NICOLLS	1	SE	SW	SE	15	17	4	E	1	A	PS	02/21/2003
2	MARION	C. E. SMITH	(OW1)	NW	NE	SE	15	17	4	E	1	A	GW	11/08/2006
2	MARION	THOMAS REZNICEK	1	NW	NE	SW	22	17	4	E	1	A	GW	03/21/1997
2	MARION	LOST SPRINGS GRADE SCHOOL	1	W2	NW	NW	23	17	4	E	1	A	PS	09/10/2002
2	MARION	VINDUSKA A	1SWD	SE	SW	SW	5	18	4	E	1	B	PS	02/18/2003
2	MARION	F PRITZ	1	NW	NW	SW	25	18	4	E	1	A	GW	08/31/2001
2	MARION	FREEBORN	(OW-1)	SE	SW	NW	20	21	5	E	1	A	PS	07/22/2012
2	MCPHERSON	HUBELE	1	NE	SE	SW	17	17	3	W	1	A	PS	04/12/2001
2	MCPHERSON	HABIGER	1	SE	SE	SW	19	19	5	W	1	A	GW	04/14/2006
2	MORRIS	JOHNSON	2 (gps62)	NW	NW	SE	3	14	8	E	1	B	GW	08/13/2012

Wells Plugged with State Funds Since 7/1/1996

DIST	COUNTY	LEASE NAME	WELL NO	Q-3	Q-2	Q-1	SEC	TWP	RNG	DIR	PRI	LEVEL	TYPE	PLUG DATE
2	MORRIS	JACOBS	1 (gps64)	NE	NE	SE	10	14	8	E	1	B	GW	08/08/2012
2	MORRIS	KRUGER	1 (gps67)	NW	SE	NE	10	14	8	E	1	B	GW	08/10/2012
2	MORRIS	JACOBS	2 (gps65)	SW	NE	SE	10	14	8	E	1	B	GW	08/07/2012
2	MORRIS	KRUGER	2 (gps68)	SW	NE	NE	10	14	8	E	1	B	GW	08/10/2012
2	MORRIS	JACOBS	3 (gps66)	NW	NE	SE	10	14	8	E	1	B	GW	08/09/2012
2	MORRIS	CLARK	1	SE	SE	SE	10	16	5	E	1	B	GW	07/24/2012
2	MORRIS	CLARK	2	NW	SE	SE	10	16	5	E	1	B	GW	07/25/2012
2	MORRIS	ROBINSON	1	C	SW	SE	29	16	7	E	1	C	PS	08/02/2012
2	MORRIS	CARL B	1	C	SW	NW	29	16	7	E	1	B	PS	08/03/2012
2	MORRIS	CARL	3	C	NW	SW	29	16	7	E	1	B	PS	08/03/2012
2	MORRIS	ROHLAFF	1	N2	SE	SE	30	16	7	E	1	C	PS	08/06/2012
2	MORRIS	ALSPA W	2	C	NE	NE	31	16	7	E	1	B	GW	07/27/2012
2	MORRIS	ALSPA W	2	C	SW	NW	32	16	7	E	1	B	GW	07/27/2012
2	MORRIS	ALSPA W	3	C	NW	NW	32	16	7	E	1	B	GW	08/02/2012
2	MORRIS	ALSPA W	4	C	NE	NW	32	16	7	E	1	B	GW	07/26/2012
2	RENO	DRAKE II	1 OWWO		NE	SW	5	22	9	W	1	B	GW	11/23/2010
2	RENO	DRAKE (TWIN)	1-A		SE	NE	6	22	9	W	1	B	GW	11/17/2010
2	RENO	SCHROCK	1	SW	NE	NE	27	24	5	W	1	A	PS	02/10/1999
2	RENO	BROWNLEE	1 OWWO	NE	NW	SW	31	24	10	W	1	B	GW	11/30/2010
2	RENO	BELTZ	1	SE	SE	SW	4	26	4	W	1	A	GW	12/09/2010
2	RICE	NICHOLS	1		SE	SW	32	18	7	W	1	A	PS	01/11/2006
2	RICE	LEWIS	1	S2	SE	NE	11	18	8	W	1	A	GW	01/11/2001
2	RICE	HABIGER	6	NW	NW	NE	5	18	10	W	1	A	GW	07/21/1997
2	RICE	HABIGER	7	S2	NW	NE	5	18	10	W	1	C	GW	07/28/1998
2	RICE	HABIGER	B 3 OWWO	W2	NW	NE	5	18	10	W	1	C	GW	07/30/1998
2	RICE	R SCHLICHT	1	NE	NE	SE	6	18	10	W	1	A	GW	06/08/2006
2	RICE	R SCHLICHT	2	N2	NW	SE	6	18	10	W	1	A	GW	06/12/2006
2	RICE	R SCHLICHT	3	S2	NE	SE	6	18	10	W	1	A	GW	06/14/2006
2	RICE	SCHLICHT	5	SW	NE	SE	6	18	10	W	1	A	GW	04/24/1997
2	RICE	ZINK	1 (OWWO)	NW	NW	SE	19	18	10	W	1	A	GW	04/21/2006
2	RICE	HOELSCHER	1-34	NW	SW	SW	34	18	10	W	1	A	GW	06/24/2002
2	RICE	LINK	3	C	NW	SE	13	19	10	W	1	A	GW	01/26/1999
2	RICE	LINK	4	W2	NE	SE	13	19	10	W	1	A	GW	11/11/1998
2	RICE	BINGER	2	NE	NW	NE	13	20	10	W	1	A	GW	07/22/1997
2	RICE	YEO PETERS	1	NW	NW	NW	29	20	10	W	1	A	GW	07/26/1999
2	RICE	YEO PETERS	2	N2	NW	NW	29	20	10	W	1	A	GW	07/28/1999
2	RICE	DRESBACH	1	NW	SW	SW	7	21	6	W	1	A	GW	11/11/1996
2	RICE	RAMSEY	1	SE	SW	SW	7	21	6	W	1	A	GW	11/11/1996
2	RICE	DRESBACH	3	SE	NW	SW	7	21	6	W	1	A	GW	04/06/2006
2	RICE	HAUSCHILD	1	SE	SW	SW	11	21	7	W	1	A	GW	07/17/1998
2	RICE	BARBER B	1	C	SW	NE	19	21	7	W	1	A	GW	08/15/2005
2	RICE	BARBER B	2	C	SE	NE	19	21	7	W	1	A	GW	08/16/2005
2	RILEY	HAY	OW-1		NE	SW	30	6	6	E	1	A	PS	07/31/2006
2	SALINE	FAITH	1			NW	19	14	2	W	1	A	PS	10/11/2006
2	SALINE	CARLIN	1	NE	SE	SW	13	15	3	W	1	B	GW	11/02/2012
2	SALINE	SANDBERG-NORBURG	3	C	NE	SE	21	15	3	W	1	A	GW	02/12/2003
2	SALINE	WEISGERBER	1	CN	SW	NW	22	15	3	W	1	B	GW	02/17/2003
2	SALINE	KARBER	1	S2	SW	SE	9	16	1	W	1	A	GW	10/03/2001
2	SALINE	E JOHNSON SWD	1-0SWDW	SW	SW	SE	10	16	3	W	1	A	GW	08/09/1996
2	SALINE	DYCK	1	SW	SW	SE	20	16	3	W	1	A	GW	09/10/1997
2	SEDGWICK	WHITTING	1	NW	NW	SW	31	25	1	E	1	A	GW	11/18/2014
2	SEDGWICK	RESURRECTION	50-790	NE	SW	SW	19	26	2	E	1	A	PS	10/03/2014
2	SEDGWICK	KRUG NORTH	1	SW	NW	SE	2	27	2	E	1	A	PS	09/06/2006
2	SEDGWICK	KRUG SOUTH	1	SW	SW	SE	2	27	2	E	1	A	PS	12/05/2006
2	SEDGWICK	WICKHAM-REPLUG	1		NE	SW	18	28	1	E	1	A	SW	01/24/2006
2	SEDGWICK	LETTERMAN	1	W2	NW	NW	28	28	1	E	1	A	PS	08/31/2001
2	SUMNER	STEWART	1-22	NW	NW	SE	22	31	1	E	1	B	GW	09/26/2006
2	SUMNER	BERGKAMP	1	SE	NW	NW	13	31	3	W	1	B	GW	06/28/2016
2	SUMNER	OLD CORE HOLE	(CH-1)	NE	NE	NE	27	31	3	W	1	A	GW	12/10/2010
2	SUMNER	HANSON/MCCLASKEY LG	1-22	C	SW	NE	22	34	1	E	1	B	GW	09/30/2014
2	SUMNER	WOLF	1	C	W2	NE	23	34	1	E	1	B	GW	10/01/2014

Wells Plugged with State Funds Since 7/1/1996

DIST	COUNTY	LEASE NAME	WELL NO	Q-3	Q-2	Q-1	SEC	TWP	RNG	DIR	PRI	LEVEL	TYPE	PLUG DATE
2	SUMNER	WOLF-MCCLASKEY	1-23	C	NE	NW	23	34	1	E	1	B	GW	10/01/2014
2	SUMNER	STIGER	1-23	C	NE	SE	23	34	1	E	1	B	GW	10/23/2014
2	SUMNER	WOLF	1-24	C	NE	NE	24	34	1	E	1	B	GW	10/02/2014
2	SUMNER	WIDDER	1-24	C	NE	NW	24	34	1	E	1	B	GW	10/03/2014
2	SUMNER	MESSENGER-MCCLASKEY	1-26	C	SW	SW	26	34	1	E	1	B	GW	09/29/2014
2	SUMNER	MESSENGER-HUMBY	2-26		NW	SW	26	34	1	E	1	B	GW	10/02/2014
2	SUMNER	WHITE/MCCLASKEY	1-34	C	SW	SE	27	34	1	E	1	B	GW	09/30/2014
2	SUMNER	RUNTE	1-27	C	NE	NE	27	34	1	E	1	B	GW	09/29/2014
2	SUMNER	HILLS/MCCLASKEY 1I	1-4	C	NE	SE	4	34	2	E	1	B	GW	10/07/2014
2	SUMNER	KILLAM-MCCLASKEY 1I	1-6	C	SW	SW	6	34	2	E	1	B	GW	10/06/2014
2	SUMNER	WIDDER-MCCLASKEY 1I	1-6	C	NE	SE	6	34	2	E	1	B	GW	10/07/2014
2	SUMNER	ROETZEL/MCCLASKEY 1I	1-9	C	SW	NE	9	34	2	E	1	B	GW	10/08/2014
2	SUMNER	ROETZEL/MCCLASKEY 1I	2-9	C	NE	NW	9	34	2	E	2		PS	06/22/1998
2	SUMNER	ROETZEL/MCCLASKEY 1I	3-9	C	NE	SW	9	34	2	E	2		PS	06/22/1998
2	SUMNER	ROETZEL/MCCLASKEY 1I	4-9	NW	SE	SE	9	34	2	E	1	B	GW	10/22/2014
2	SUMNER	MCCLASKEY	1-32	C	SE	NE	32	34	2	E	1	B	GW	10/21/2014
2	SUMNER	HORTON OWWO	3-A	SW	NW	NW	35	34	2	E	1	A	GW	10/22/2014
2	SUMNER	METZINGER SWD	A-2	NE	SE	NW	35	34	2	E	1	A	GW	04/13/2000
2	SUMNER	AIRPORT PHASE II HAROLD	1	SE	SE	SE	36	34	2	E	1	A	PS	01/13/2001
2	SUMNER	AIRPORT (JB)	2	NE	SE	NW	36	34	2	E	1	A	PS	01/15/2001
2	SUMNER	AIRPORT	1-A	S2	SW	SW	36	34	2	E	1	A	PS	01/15/2001
2	SUMNER	AIRPORT BEECHER	1-A	NE	SW	SW	36	34	2	E	1	A	PS	01/15/2001
2	SUMNER	AIRPORT	3-A	NE	SW	SE	36	34	2	E	1	A	PS	01/12/2001
2	SUMNER	AIRPORT	4-A	SW	NE	SE	36	34	2	E	1	A	PS	01/12/2001
2	SUMNER	AIRPORT	5-A	NE	NE	SW	36	34	2	E	1	A	PS	01/12/2001
2	SUMNER	AIRPORT	7-A	NW	NE	NE	36	34	2	E	1	A	PS	01/13/2001
2	SUMNER	AIRPORT	8-A	SW	NE	NE	36	34	2	E	1	A	PS	01/13/2001
2	SUMNER	AIRPORT	9-A	SW	NW	SE	36	34	2	E	1	A	PS	01/12/2001
2	SUMNER	AIRPORT	SITE B	NW	NE	SW	36	34	2	E	1	A	PS	01/12/2001
2	SUMNER	AIRPORT	SITE C	SW	NE	SW	36	34	2	E	1	A	PS	01/12/2001
2	SUMNER	YEAROUT OWWO	1	SW	SW	NW	2	35	1	W	1	A	GW	11/07/2014
2	SUMNER	WOLF/HUMBY	1-8	C	NE	NE	8	35	1	E	1	A	GW	08/30/2013
2	SUMNER	GOFF-HUMBY-6	1-9	C	NE	NW	9	35	1	E	1	B	GW	08/29/2013
2	SUMNER	BOTTS-FF-A3B	1-13	C	SW	SW	13	35	1	E	1	A	GW	08/28/2013
2	SUMNER	MOORE	1-13	C	SW	NE	13	35	1	E	1	B	GW	10/09/2014
2	SUMNER	WEAVER	1-14	C	NE	NE	14	35	1	E	1	B	GW	08/28/2013
2	SUMNER	MCCLASKEY HUMBY	1-5	NW	NE	SE	5	35	2	E	1	B	GW	10/21/2014
2	SUMNER	MCCLASKEY HUMBY	(MCH02)	NE	NE	SE	5	35	2	E	1	B	GW	10/20/2014
2	SUMNER	KEEFE	2-7	C	NE	SW	7	35	2	E	1	B	GW	10/09/2014
2	SUMNER	MCCLASKEY (6)	1-17	C	SW	NW	17	35	2	E	1	B	GW	10/08/2014
2	SUMNER	NORRIS/TULSOIL AND GAS	1-18	C	SW	NW	18	35	2	E	1	B	GW	08/29/2013
3	ALLEN	WHITCOMB	1			NE	34	23	21	E	1	A	GW	04/13/1999
3	ALLEN	WHITCOMB	2			NE	34	23	21	E	1	A	GW	04/13/1999
3	ALLEN	WHITCOMB	3			NE	34	23	21	E	1	A	GW	04/13/1999
3	ALLEN	DILLONS	1	NW	NW	SW	23	24	18	E	1	A	PS	02/13/2003
3	ALLEN	LaFARGE- IOLA TERMINAL	(LAF01)	N2	SE	SW	35	24	18	E	1	A	SW	01/26/2009
3	ALLEN	DUFFEY	1	SW	SW	NW	21	24	19	E	1	A	PS	12/10/2001
3	ALLEN	TOLLE (ZORNES-COLGIN)	(ZOR01)	SE	NE	NE	25	24	20	E	1	B	GW	10/07/2013
3	ALLEN	TOLLE (ZORNES-COLGIN)	(ZOR02)	SW	NW	NE	25	24	20	E	1	B	GW	10/07/2013
3	ALLEN	MAYSEL WOLF	1			SW	15	24	21	E	1	A	PS	11/20/1998
3	ALLEN	DEL MALEY	1			SE	15	24	21	E	1	A	PS	11/18/1998
3	ALLEN	DEL MALEY	2			SE	15	24	21	E	1	A	PS	11/18/1998
3	ALLEN	DEL MALEY	3			SW	15	24	21	E	1	A	PS	11/19/1998
3	ALLEN	DEL MALEY	4			SW	15	24	21	E	1	A	PS	11/19/1998
3	ALLEN	VERN WRIGHT	OW 1		SW	SE	27	24	21	E	1	A	GW	03/10/1999
3	ALLEN	VERN WRIGHT	OW 2		SW	SE	27	24	21	E	1	A	GW	04/07/1999
3	ALLEN	VERN WRIGHT	OW 3		SW	SE	27	24	21	E	1	A	GW	04/07/1999
3	ALLEN	VERN WRIGHT	OW 4		SW	SE	27	24	21	E	1	A	GW	04/08/1999
3	ALLEN	VERN WRIGHT	OW 5		SW	SE	27	24	21	E	1	A	GW	04/12/1999
3	ALLEN	AUDREY MALEY	3			SW	34	24	21	E	1	A	GW	11/23/1998
3	ALLEN	AUDREY MALEY	4			SW	34	24	21	E	1	A	GW	11/23/1998

Wells Plugged with State Funds Since 7/1/1996

DIST	COUNTY	LEASE NAME	WELL NO	Q-3	Q-2	Q-1	SEC	TWP	RNG	DIR	PRI	LEVEL	TYPE	PLUG DATE
3	ALLEN	AUDREY MALEY	5			SW	34	24	21	E	1	A	GW	11/24/1998
3	ALLEN	AUDREY MALEY	9			SW	34	24	21	E	1	A	GW	11/24/1998
3	ALLEN	STEWART	12			NE	34	24	21	E	1	C	GW	04/25/1997
3	ALLEN	AUDREY MALEY	12			SW	34	24	21	E	1	A	GW	11/25/1998
3	ALLEN	AUDREY MALEY	13			SW	34	24	21	E	1	A	GW	11/25/1998
3	ALLEN	STEWART	14			NE	34	24	21	E	1	C	GW	04/25/1997
3	ALLEN	STEWART	15			NE	34	24	21	E	1	C	GW	11/11/1997
3	ALLEN	STEWART	16			NE	34	24	21	E	1	C	GW	04/25/1997
3	ALLEN	AUDREY MALEY	16			SW	34	24	21	E	1	A	GW	11/30/1998
3	ALLEN	AUDREY MALEY	17			SW	34	24	21	E	1	A	GW	11/30/1998
3	ALLEN	STEWART	18			NE	34	24	21	E	1	C	GW	04/25/1997
3	ALLEN	AUDREY MALEY	18			SW	34	24	21	E	1	A	GW	12/01/1998
3	ALLEN	STEWART	20			NE	34	24	21	E	1	C	GW	04/25/1997
3	ALLEN	AUDREY MALEY	21			SW	34	24	21	E	1	A	GW	12/01/1998
3	ALLEN	STEWART	48			NE	34	24	21	E	1	C	GW	04/25/1997
3	ALLEN	STEWART	50			NE	34	24	21	E	1	C	GW	04/25/1997
3	ALLEN	STEWART	52			NE	34	24	21	E	1	C	GW	04/25/1997
3	ALLEN	STEWART	54			NE	34	24	21	E	1	C	GW	04/25/1997
3	ALLEN	STEWART	56			NE	34	24	21	E	1	C	GW	04/25/1997
3	ALLEN	STEWART	58			NE	34	24	21	E	1	C	GW	04/24/1997
3	ALLEN	STEWART	15WI			NE	34	24	21	E	1	C	GW	11/11/1997
3	ALLEN	STEWART	46A			NE	34	24	21	E	1	C	GW	04/24/1997
3	ALLEN	STEWART	OW-1			NE	34	24	21	E	1	C	GW	05/12/1997
3	ALLEN	STEWART	OW-11			NE	34	24	21	E	1	C	GW	04/28/1997
3	ALLEN	STEWART	OW-12			NE	34	24	21	E	1	C	GW	11/11/1997
3	ALLEN	STEWART	OW-13			NE	34	24	21	E	1	C	GW	04/23/1997
3	ALLEN	STEWART	OW-2			NE	34	24	21	E	1	C	GW	04/24/1997
3	ALLEN	STEWART	OW-3			NE	34	24	21	E	1	C	GW	04/24/1997
3	ALLEN	STEWART	OW-4			NE	34	24	21	E	1	C	GW	04/28/1997
3	ALLEN	STEWART	OW-5			NE	34	24	21	E	1	C	GW	04/29/1997
3	ALLEN	STEWART	OW-7			NE	34	24	21	E	1	C	GW	04/28/1997
3	ALLEN	STEWART	OW-8			NE	34	24	21	E	1	C	GW	04/25/1997
3	ALLEN	ELLIS-BENNETT A	(7-A)		NE	NE	28	25	17	E	1	B	GW	07/08/2005
3	ALLEN	GEFFERT	(GEFF3)	NW	NW	NE	20	25	18	E	1	A	GW	01/26/2009
3	ALLEN	GEFFERT	(GEFF4)	SE	SE	NE	20	25	18	E	1	A	GW	01/21/2009
3	ALLEN	DOTY	(21)			SE	21	25	18	E	1	B	GW	08/19/2005
3	ALLEN	DOTY	(19)			SE	21	25	18	E	1	B	GW	08/08/2005
3	ALLEN	DOTY	(16)			SE	21	25	18	E	1	B	GW	08/04/2005
3	ALLEN	DOTY	(10)			SE	21	25	18	E	1	B	GW	08/11/2005
3	ALLEN	DOTY	(09)			SE	21	25	18	E	1	B	GW	08/12/2005
3	ALLEN	DOTY	(08)			SE	21	25	18	E	1	B	GW	08/03/2005
3	ALLEN	DOTY	(04)			SE	21	25	18	E	1	B	GW	08/05/2005
3	ALLEN	DOTY	(01)			SE	21	25	18	E	1	B	GW	08/12/2005
3	ALLEN	DOTY	(03) 7			SE	21	25	18	E	1	B	GW	08/19/2005
3	ALLEN	DOTY	(05) 5B			SE	21	25	18	E	1	B	GW	07/27/2005
3	ALLEN	DOTY	(06) 7			SE	21	25	18	E	1	B	GW	07/27/2005
3	ALLEN	DOTY	(07) I-2			SE	21	25	18	E	1	B	GW	07/29/2005
3	ALLEN	DOTY	(11) 5			SE	21	25	18	E	1	B	GW	08/08/2005
3	ALLEN	DOTY	(12) 7			SE	21	25	18	E	1	B	GW	07/29/2005
3	ALLEN	DOTY	(13) 7A			SE	21	25	18	E	1	B	GW	07/29/2005
3	ALLEN	DOTY	(14) 10A			SE	21	25	18	E	1	B	GW	08/09/2005
3	ALLEN	DOTY	(15) 9			SE	21	25	18	E	1	B	GW	08/09/2005
3	ALLEN	DOTY	(17) 3			SE	21	25	18	E	1	B	GW	08/04/2005
3	ALLEN	DOTY	(18) 2			SE	21	25	18	E	1	B	GW	08/12/2005
3	ALLEN	DOTY	(20) 6			SE	21	25	18	E	1	B	GW	08/09/2005
3	ALLEN	DOTY	(22) 5			SE	21	25	18	E	1	B	GW	08/25/2005
3	ALLEN	BALE	1	NW	SW	SE	29	25	18	E	1	A	GW	01/04/2002
3	ALLEN	BALE	2	SW	SW	SE	29	25	18	E	1	A	GW	01/04/2002
3	ALLEN	BALE	3	SE	SW	SE	29	25	18	E	1	A	GW	01/07/2002
3	ALLEN	GEFFERT	(GEFF1)	SW	SE	SE	29	25	18	E	1	A	GW	01/26/2009
3	ALLEN	JOE WORKS	(WOR01)		SW	SE	33	25	18	E	1	B	GW	08/03/2010

Wells Plugged with State Funds Since 7/1/1996

DIST	COUNTY	LEASE NAME	WELL NO	Q-3	Q-2	Q-1	SEC	TWP	RNG	DIR	PRI	LEVEL	TYPE	PLUG DATE
3	ALLEN	DAVID WEILERT	(WEI01)	SE	SE	NW	34	25	18	E	1	B	GW	08/05/2010
3	ALLEN	DAVID WEILERT	(WEI02)	NW	NW	NW	34	25	18	E	1	B	GW	08/05/2010
3	ALLEN	DAVID WEILERT	(WEI03)	SW	SW	NW	34	25	18	E	1	B	GW	08/06/2010
3	ALLEN	FREIMILLER	1	SE	NW	NW	5	25	19	E	1	A	PS	09/21/1999
3	ALLEN	H WOLF	(48)			NE	24	26	17	E	1	B	GW	12/22/2005
3	ALLEN	H WOLF	(47)			NE	24	26	17	E	1	B	GW	12/22/2005
3	ALLEN	H WOLF	(46)			NE	24	26	17	E	1	B	GW	10/17/2005
3	ALLEN	H WOLF	(45)			NW	24	26	17	E	1	B	GW	12/21/2005
3	ALLEN	H WOLF	(44)			NE	24	26	17	E	1	B	GW	10/10/2005
3	ALLEN	H WOLF	(27)	NE	NE	NE	24	26	17	E	1	B	GW	10/10/2005
3	ALLEN	H WOLF	(26)	NE	NE	NE	24	26	17	E	1	B	GW	10/07/2005
3	ALLEN	H WOLF	(25)	SE	NE	NE	24	26	17	E	1	B	GW	11/18/2005
3	ALLEN	H WOLF	(24)	SE	NE	NE	24	26	17	E	1	B	GW	11/17/2005
3	ALLEN	H WOLF	(23)	SW	NE	NE	24	26	17	E	1	B	GW	09/29/2005
3	ALLEN	JONES	(19)			NE	24	26	17	E	1	B	GW	01/19/2006
3	ALLEN	H WOLF	(18)	NE	NE	NE	24	26	17	E	1	B	GW	10/03/2005
3	ALLEN	JONES	(17)	NE	SW	NE	24	26	17	E	1	A	GW	01/19/2006
3	ALLEN	H WOLF	(17)	NE	NE	NE	24	26	17	E	1	B	GW	10/03/2005
3	ALLEN	JONES	(16)	NE	SW	NE	24	26	17	E	1	A	GW	01/19/2006
3	ALLEN	JONES	(15)	NW	SW	NE	24	26	17	E	1	A	GW	01/17/2006
3	ALLEN	H WOLF	(14)	NW	NE	NE	24	26	17	E	1	B	GW	09/30/2005
3	ALLEN	H WOLF	(12)	NW	NE	NE	24	26	17	E	1	B	GW	11/16/2005
3	ALLEN	JONES	(12)	SE	NW	NE	24	26	17	E	1	B	SW	12/29/2005
3	ALLEN	JONES	(10)	SE	NW	NE	24	26	17	E	1	B	SW	01/16/2006
3	ALLEN	H WOLF	(10)	SW	NE	NE	24	26	17	E	1	B	GW	10/25/2005
3	ALLEN	H WOLF	(09)	SW	NE	NE	24	26	17	E	1	B	GW	10/27/2005
3	ALLEN	JONES	(09)	SE	NW	NE	24	26	17	E	1	A	GW	01/16/2006
3	ALLEN	H WOLF	(05)	NW	NE	NE	24	26	17	E	1	B	GW	10/19/2005
3	ALLEN	JONES	(01) 19	NE	NW	NE	24	26	17	E	1	B	SW	12/27/2005
3	ALLEN	JONES	(02) 4	NE	NW	NE	24	26	17	E	1	A	GW	01/02/2006
3	ALLEN	H WOLF	(02) I-2	NW	NE	NE	24	26	17	E	1	B	SW	10/25/2005
3	ALLEN	JONES	(03) 13	NE	NW	NE	24	26	17	E	1	B	SW	01/26/2006
3	ALLEN	JONES	(04) 15	NW	NW	NE	24	26	17	E	1	B	SW	12/21/2005
3	ALLEN	JONES	(05) 16	SE	NW	NE	24	26	17	E	1	B	SW	01/03/2006
3	ALLEN	JONES	(06) 6	SE	NW	NE	24	26	17	E	1	A	GW	01/02/2006
3	ALLEN	JONES	(07) 17	SE	NW	NE	24	26	17	E	1	B	SW	12/30/2005
3	ALLEN	JONES	(13) 8	SW	NW	NE	24	26	17	E	1	B	SW	12/29/2005
3	ALLEN	JONES	(14) 1	NW	SW	NE	24	26	17	E	1	B	SW	12/29/2005
3	ALLEN	JONES	(18) 12			NE	24	26	17	E	1	B	GW	01/26/2006
3	ALLEN	H WOLF	(19) I-1	SE	NE	NE	24	26	17	E	1	B	SW	10/26/2005
3	ALLEN	H WOLF	(20) 5	SE	NE	NE	24	26	17	E	1	B	SW	09/28/2005
3	ALLEN	H WOLF	(21) C			NE	24	26	17	E	1	B	GW	09/20/2005
3	ALLEN	H WOLF	(22) F			NE	24	26	17	E	1	B	GW	11/16/2005
3	ALLEN	H WOLF	(28) 1-6	SE	SE	NE	24	26	17	E	1	B	SW	09/20/2005
3	ALLEN	H WOLF	(29) 1-8	SE	SE	NE	24	26	17	E	1	B	SW	09/20/2005
3	ALLEN	H WOLF	(30) 1-12	SW	SE	NE	24	26	17	E	1	B	SW	09/28/2005
3	ALLEN	H WOLF	(31) 1-13	SW	SE	NE	24	26	17	E	1	B	SW	11/11/2005
3	ALLEN	H WOLF	(32) 1-10	SW	SE	NE	24	26	17	E	1	B	SW	09/28/2005
3	ALLEN	H WOLF	(33) 1-9	SE	SE	NE	24	26	17	E	1	B	SW	09/28/2005
3	ALLEN	H WOLF	(34) 1-11	NE	SE	NE	24	26	17	E	1	B	SW	09/22/2005
3	ALLEN	H WOLF	(35) 1-7	SE	SE	NE	24	26	17	E	1	B	SW	10/26/2005
3	ALLEN	H WOLF	(37) 2-1	NE	NE	SE	24	26	17	E	1	B	SW	11/11/2005
3	ALLEN	H WOLF	(38) 2-5	NE	NE	SE	24	26	17	E	1	B	SW	11/11/2005
3	ALLEN	H WOLF	(39) 2-7	NW	NE	SE	24	26	17	E	1	B	SW	11/11/2005
3	ALLEN	H WOLF	(40) 2-9	NW	NE	SE	24	26	17	E	1	B	SW	11/10/2005
3	ALLEN	H WOLF	(41) 2-3	NE	NE	SE	24	26	17	E	1	B	SW	11/10/2005
3	ALLEN	H WOLF	(42) 2-2	NE	NE	SE	24	26	17	E	1	B	SW	11/10/2005
3	ALLEN	H WOLF	(43) 2-4	SE	NE	SE	24	26	17	E	1	B	SW	11/10/2005
3	ALLEN	HAROLD WOLF	(OW-1)	SE	SE	NE	24	26	17	E	1	A	SW	08/21/2008
3	ALLEN	H WOLF	22-A	SW	NE	NE	24	26	17	E	1	B	GW	11/16/2005
3	ALLEN	EUGENE BENNETT	(BENOW1)			SW	1	26	18	E	1	B	GW	06/14/2011

Wells Plugged with State Funds Since 7/1/1996

DIST	COUNTY	LEASE NAME	WELL NO	Q-3	Q-2	Q-1	SEC	TWP	RNG	DIR	PRI	LEVEL	TYPE	PLUG DATE
3	ALLEN	ELLIS BROTHERS	(OWB01)	SE	SW	NW	2	26	18	E	1	B	SW	05/12/2009
3	ALLEN	HUMBOLDT SCHOOL (WATTS)	(WAT01)	SE	NE	SW	3	26	18	E	1	B	PS	12/07/2012
3	ALLEN	HUMBOLDT SCHOOL (WATTS)	(WAT02)	NE	SE	SW	3	26	18	E	1	B	PS	12/05/2012
3	ALLEN	HUMBOLDT SCHOOL (WATTS)	(WAT03)	NE	SE	SW	3	26	18	E	1	B	PS	12/05/2012
3	ALLEN	HUMBOLDT SCHOOL (WATTS)	(WAT04)	SE	NE	SW	3	26	18	E	1	B	PS	12/07/2012
3	ALLEN	HUMBOLDT HS PARK (KING LSE)	(WBT01)	SW	SE	SW	3	26	18	E	1	B	PS	05/02/2013
3	ALLEN	HUMBOLDT HS PARK (KING LSE)	(WBT02)	SW	SE	SW	3	26	18	E	1	B	PS	06/18/2013
3	ALLEN	HUMBOLDT HS PARK (KING LSE)	(WBT03)	SW	SE	SW	3	26	18	E	1	B	PS	06/20/2013
3	ALLEN	HUMBOLDT HS PARK (KING LSE)	(WBT04)	SW	SE	SW	3	26	18	E	1	B	PS	05/23/2013
3	ALLEN	HUMBOLDT HS PARK (KING LSE)	(WBT05)	SW	SE	SW	3	26	18	E	1	B	PS	05/01/2013
3	ALLEN	HUMBOLDT HS PARK (KING LSE)	(WBT06)	SE	NE	SW	3	26	18	E	1	B	PS	05/01/2013
3	ALLEN	HUMBOLDT HS PARK (KING LSE)	(WBT07)	NW	SE	SW	3	26	18	E	1	B	PS	05/01/2013
3	ALLEN	VINCENT	1	SE	SE	SE	4	26	18	E	1	A	PS	02/11/2000
3	ALLEN	HAM	1	SE	NW	NW	4	26	18	E	1	A	GW	09/05/2002
3	ALLEN	AUTRY	1			NE	4	26	18	E	1	B	PS	03/26/2001
3	ALLEN	WORKS III	2	NE	SE	NW	4	26	18	E	1	A	GW	04/18/2002
3	ALLEN	HAM	2	NE	NE	NW	4	26	18	E	1	A	GW	08/23/2002
3	ALLEN	AUTRY	2			NE	4	26	18	E	1	B	PS	03/26/2001
3	ALLEN	HAM	3	SW	NW	NW	4	26	18	E	1	A	GW	07/10/2002
3	ALLEN	AUTRY	3			NE	4	26	18	E	1	B	PS	03/26/2001
3	ALLEN	HAM	4	SW	NW	NW	4	26	18	E	1	A	GW	07/10/2002
3	ALLEN	AUTRY	4			NE	4	26	18	E	1	B	PS	03/26/2001
3	ALLEN	HAM	5	NE	SW	NW	4	26	18	E	1	A	GW	07/10/2002
3	ALLEN	HAM	6	SW	NE	NW	4	26	18	E	1	A	GW	08/05/2002
3	ALLEN	HAM	7	SW	NE	NW	4	26	18	E	1	A	GW	09/25/2002
3	ALLEN	HAM	8	NW	NE	NW	4	26	18	E	1	A	GW	10/02/2002
3	ALLEN	HAM	9	SE	NE	NW	4	26	18	E	1	A	GW	07/18/2002
3	ALLEN	HAM	10	SW	NE	NW	4	26	18	E	1	A	GW	09/11/2002
3	ALLEN	HAM	11	NW	NE	NW	4	26	18	E	1	A	GW	07/11/2002
3	ALLEN	HAM	12	NW	NE	NW	4	26	18	E	1	A	GW	07/26/2002
3	ALLEN	HAM	13	NW	NE	NW	4	26	18	E	1	A	GW	07/26/2002
3	ALLEN	HAM	14	NE	SW	NW	4	26	18	E	1	A	GW	07/10/2002
3	ALLEN	HAM	15	SW	NE	NW	4	26	18	E	1	A	GW	07/18/2002
3	ALLEN	HAM	16	SE	NW	NW	4	26	18	E	1	A	GW	07/15/2002
3	ALLEN	HAM	17	NE	NW	NW	4	26	18	E	1	A	GW	09/20/2002
3	ALLEN	HAM	18	NE	NW	NW	4	26	18	E	1	A	GW	07/31/2002
3	ALLEN	HAM	19	SW	NW	NW	4	26	18	E	1	A	GW	08/09/2002
3	ALLEN	HAM	20	NW	NW	NW	4	26	18	E	1	A	GW	09/20/2002
3	ALLEN	HAM	21	NW	NW	NW	4	26	18	E	1	A	GW	07/25/2002
3	ALLEN	HAM	22	SE	NW	NW	4	26	18	E	1	A	GW	09/05/2002
3	ALLEN	HAM	23	NE	SW	NW	4	26	18	E	1	A	GW	07/17/2002
3	ALLEN	HAM	24	NE	SW	NW	4	26	18	E	1	A	GW	07/17/2002
3	ALLEN	HAM	25	SW	NW	NW	4	26	18	E	1	A	GW	08/26/2002
3	ALLEN	HAM	26	SW	NW	NW	4	26	18	E	1	A	GW	07/17/2002
3	ALLEN	HAM	27	SW	NE	NW	4	26	18	E	1	A	GW	07/18/2002
3	ALLEN	HAM	28	SW	NE	NW	4	26	18	E	1	A	GW	09/23/2002
3	ALLEN	WORKS III	29	SW	SW	NW	4	26	18	E	1	A	GW	04/01/2002
3	ALLEN	HAM	29	SW	NE	NW	4	26	18	E	1	A	GW	09/18/2002
3	ALLEN	WORKS III	30	SW	SW	NW	4	26	18	E	1	A	GW	03/29/2002
3	ALLEN	HAM	31	NE	SW	NW	4	26	18	E	1	A	GW	09/11/2002

Wells Plugged with State Funds Since 7/1/1996

DIST	COUNTY	LEASE NAME	WELL NO	Q-3	Q-2	Q-1	SEC	TWP	RNG	DIR	PRI	LEVEL	TYPE	PLUG DATE
3	ALLEN	WORKS III	32	SW	NW	NW	4	26	18	E	1	A	GW	04/18/2002
3	ALLEN	HAM	32	SW	NE	NW	4	26	18	E	1	A	GW	09/20/2002
3	ALLEN	WORKS III	33	NW	SW	NW	4	26	18	E	1	A	GW	04/19/2002
3	ALLEN	WORKS III	34	NW	SW	NW	4	26	18	E	1	A	GW	04/19/2002
3	ALLEN	HAM	35	NE	NE	NW	4	26	18	E	1	A	GW	08/01/2002
3	ALLEN	WORKS III	37	NW	SW	NW	4	26	18	E	1	A	GW	04/19/2002
3	ALLEN	HAM	37	NW	NE	NW	4	26	18	E	1	A	GW	08/01/2002
3	ALLEN	WORKS III	38	NW	SW	NW	4	26	18	E	1	A	GW	04/19/2002
3	ALLEN	WORKS III	39	SW	SW	NW	4	26	18	E	1	A	GW	04/12/2002
3	ALLEN	HAM	39	SE	NE	NW	4	26	18	E	1	A	GW	09/12/2002
3	ALLEN	WORKS III	40	NW	NW	SW	4	26	18	E	1	A	GW	04/23/2002
3	ALLEN	HAM	40	SE	NE	NW	4	26	18	E	1	A	GW	09/12/2002
3	ALLEN	HAM	41	NE	NE	NW	4	26	18	E	1	A	GW	08/08/2002
3	ALLEN	HAM	42	NW	NW	NE	4	26	18	E	1	A	GW	08/08/2002
3	ALLEN	HAM	44	NW	NE	NW	4	26	18	E	1	A	GW	08/26/2002
3	ALLEN	HAM	45	NE	SW	NW	4	26	18	E	1	A	GW	07/30/2002
3	ALLEN	HAM	46	NE	SW	NW	4	26	18	E	1	A	GW	07/30/2002
3	ALLEN	HAM	47	SE	NW	NW	4	26	18	E	1	A	GW	08/02/2002
3	ALLEN	HAM	49	NE	NW	NW	4	26	18	E	1	A	GW	07/19/2002
3	ALLEN	HAM	50	NE	NW	NW	4	26	18	E	1	A	GW	07/25/2002
3	ALLEN	HAM	51	NE	NW	NW	4	26	18	E	1	A	GW	08/02/2002
3	ALLEN	HAM	52	NE	NE	NW	4	26	18	E	1	A	GW	08/09/2002
3	ALLEN	HAM	54	NE	NE	NW	4	26	18	E	1	A	GW	08/06/2002
3	ALLEN	HAM	55	NW	NW	NE	4	26	18	E	1	A	GW	08/09/2002
3	ALLEN	HAM	56	NE	NE	NW	4	26	18	E	1	A	GW	08/23/2002
3	ALLEN	HAM	57	NE	NE	NW	4	26	18	E	1	A	GW	08/27/2002
3	ALLEN	HAM	58	SW	NE	NW	4	26	18	E	1	A	GW	10/02/2002
3	ALLEN	HAM	59	NW	SE	NW	4	26	18	E	1	A	GW	10/01/2002
3	ALLEN	HAM	60	NE	SE	NW	4	26	18	E	1	A	GW	10/11/2002
3	ALLEN	HAM	61	SE	NE	NW	4	26	18	E	1	A	GW	10/11/2002
3	ALLEN	HAM	62	SW	NW	NE	4	26	18	E	1	A	GW	10/10/2002
3	ALLEN	HAM	63	SW	NW	NE	4	26	18	E	1	A	GW	10/14/2002
3	ALLEN	WORKS III	1	NE	SE	NE	5	26	18	E	1	A	GW	04/11/2002
3	ALLEN	WORKS	1			SE	5	26	18	E	1	A	GW	02/06/2001
3	ALLEN	WORKS	2			SE	5	26	18	E	1	A	GW	03/21/2001
3	ALLEN	WORKS III	3	SE	SE	NE	5	26	18	E	1	A	GW	04/17/2002
3	ALLEN	WORKS	3			SE	5	26	18	E	1	A	GW	01/26/2001
3	ALLEN	WORKS III	4	SE	SE	NE	5	26	18	E	1	A	GW	04/17/2002
3	ALLEN	WORKS	4			SE	5	26	18	E	1	B	GW	02/06/2001
3	ALLEN	WORKS III	5	SW	SE	NE	5	26	18	E	1	A	GW	03/08/2002
3	ALLEN	WORKS	5			SE	5	26	18	E	1	B	GW	01/19/2001
3	ALLEN	WORKS III	6	SW	SE	NE	5	26	18	E	1	A	GW	03/15/2002
3	ALLEN	WORKS	6			SE	5	26	18	E	1	B	GW	01/19/2001
3	ALLEN	WORKS III	7	SE	SW	NE	5	26	18	E	1	A	GW	03/08/2002
3	ALLEN	WORKS	7			SE	5	26	18	E	1	B	GW	02/07/2001
3	ALLEN	WORKS III	8	SE	SW	NE	5	26	18	E	1	A	GW	03/08/2002
3	ALLEN	WORKS	8			SE	5	26	18	E	1	B	GW	01/26/2001
3	ALLEN	WORKS III	9	SW	SE	NE	5	26	18	E	1	A	GW	03/08/2002
3	ALLEN	WORKS	9			SE	5	26	18	E	1	B	GW	01/16/2001
3	ALLEN	WORKS III	10	SW	SE	NE	5	26	18	E	1	A	GW	03/15/2002
3	ALLEN	WORKS	10			SE	5	26	18	E	1	B	GW	01/23/2001
3	ALLEN	WORKS III	11	SW	SE	NE	5	26	18	E	1	A	GW	03/04/2002
3	ALLEN	WORKS	11			SE	5	26	18	E	1	B	GW	01/23/2001
3	ALLEN	WORKS III	12	SW	SE	NE	5	26	18	E	1	A	GW	04/01/2002
3	ALLEN	WORKS	12			SE	5	26	18	E	1	A	GW	02/23/2001
3	ALLEN	WORKS III	13	NW	SE	NE	5	26	18	E	1	A	GW	04/01/2002
3	ALLEN	WORKS	13			SE	5	26	18	E	1	A	GW	01/24/2001
3	ALLEN	WORKS III	14	NW	SE	NE	5	26	18	E	1	A	GW	03/26/2002
3	ALLEN	WORKS	14			SE	5	26	18	E	1	A	GW	01/16/2001
3	ALLEN	WORKS III	15	NW	SE	NE	5	26	18	E	1	A	GW	03/14/2002
3	ALLEN	WORKS	15			SE	5	26	18	E	1	A	GW	01/16/2001

Wells Plugged with State Funds Since 7/1/1996

DIST	COUNTY	LEASE NAME	WELL NO	Q-3	Q-2	Q-1	SEC	TWP	RNG	DIR	PRI	LEVEL	TYPE	PLUG DATE
3	ALLEN	WORKS III	16	NW	SE	NE	5	26	18	E	1	A	GW	03/26/2002
3	ALLEN	WORKS	16			SE	5	26	18	E	1	B	GW	01/03/2001
3	ALLEN	WORKS III	17	SE	SW	NE	5	26	18	E	1	A	GW	03/26/2002
3	ALLEN	WORKS	17			SE	5	26	18	E	1	B	GW	01/03/2001
3	ALLEN	WORKS III	18	SE	SW	NE	5	26	18	E	1	A	GW	03/14/2002
3	ALLEN	WORKS	18			SE	5	26	18	E	1	B	GW	01/04/2001
3	ALLEN	WORKS III	19	SE	SE	NE	5	26	18	E	1	A	GW	04/11/2002
3	ALLEN	WORKS	19			SE	5	26	18	E	1	B	GW	01/03/2001
3	ALLEN	WORKS III	20	SW	SE	NE	5	26	18	E	1	A	GW	03/14/2002
3	ALLEN	WORKS	20			SE	5	26	18	E	1	B	GW	01/04/2001
3	ALLEN	WORKS III	21	SE	SE	NE	5	26	18	E	1	A	GW	04/03/2002
3	ALLEN	WORKS	21			SE	5	26	18	E	1	B	GW	12/29/2000
3	ALLEN	WORKS III	22	NE	SE	NE	5	26	18	E	1	A	GW	04/11/2002
3	ALLEN	WORKS	22			SE	5	26	18	E	1	B	GW	12/29/2000
3	ALLEN	WORKS III	23	NE	SE	NE	5	26	18	E	1	A	GW	03/29/2002
3	ALLEN	WORKS	23			SE	5	26	18	E	1	B	GW	01/04/2001
3	ALLEN	WORKS III	24	NE	SE	NE	5	26	18	E	1	A	GW	03/29/2002
3	ALLEN	WORKS	24			SE	5	26	18	E	1	B	GW	12/04/2000
3	ALLEN	WORKS III	25	NE	SE	NE	5	26	18	E	1	A	GW	04/03/2002
3	ALLEN	WORKS	25			SE	5	26	18	E	1	B	GW	12/28/2000
3	ALLEN	WORKS III	26	NE	SE	NE	5	26	18	E	1	A	GW	04/17/2002
3	ALLEN	WORKS	26			SE	5	26	18	E	1	B	GW	12/28/2000
3	ALLEN	WORKS III	27	NE	SE	NE	5	26	18	E	1	A	GW	04/17/2002
3	ALLEN	WORKS	27			SE	5	26	18	E	1	B	GW	12/08/2000
3	ALLEN	WORKS III	28	NE	SE	NE	5	26	18	E	1	A	GW	03/29/2002
3	ALLEN	WORKS	28			SE	5	26	18	E	1	B	GW	03/20/2001
3	ALLEN	WORKS	29			SE	5	26	18	E	1	B	GW	01/17/2001
3	ALLEN	WORKS	30			SE	5	26	18	E	1	B	GW	12/08/2000
3	ALLEN	WORKS III	31	NE	SE	NE	5	26	18	E	1	A	GW	03/29/2002
3	ALLEN	WORKS	31			SE	5	26	18	E	1	B	GW	02/22/2001
3	ALLEN	WORKS	32			SW	5	26	18	E	1	B	GW	06/12/2001
3	ALLEN	WORKS	33			SW	5	26	18	E	1	B	GW	12/14/2000
3	ALLEN	WORKS	34			SW	5	26	18	E	1	B	GW	01/17/2001
3	ALLEN	WORKS III	35	NW	SE	NE	5	26	18	E	1	A	GW	04/11/2002
3	ALLEN	WORKS III	36	NW	SW	NE	5	26	18	E	1	A	GW	04/02/2002
3	ALLEN	WORKS	37			SW	5	26	18	E	1	B	GW	12/08/2000
3	ALLEN	WORKS	38			SW	5	26	18	E	1	B	GW	02/23/2001
3	ALLEN	WORKS	39			SW	5	26	18	E	1	B	GW	04/30/2001
3	ALLEN	WORKS	40			SW	5	26	18	E	1	B	GW	02/23/2001
3	ALLEN	WORKS	48			SE	5	26	18	E	1	A	GW	03/21/2001
3	ALLEN	WORKS	49			SE	5	26	18	E	1	A	GW	04/04/2001
3	ALLEN	WORKS	50			SE	5	26	18	E	1	A	GW	03/20/2001
3	ALLEN	WORKS	51			SE	5	26	18	E	1	A	GW	03/20/2001
3	ALLEN	WORKS	52			SE	5	26	18	E	1	A	GW	03/22/2001
3	ALLEN	WORKS	53			SE	5	26	18	E	1	A	GW	02/19/2001
3	ALLEN	WORKS	54			SE	5	26	18	E	1	A	GW	04/04/2001
3	ALLEN	WORKS	55			SE	5	26	18	E	1	A	GW	03/05/2001
3	ALLEN	WORKS	56			SE	5	26	18	E	1	A	GW	02/22/2001
3	ALLEN	WORKS II	57	SE	SE	SW	5	26	18	E	1	A	GW	06/13/2001
3	ALLEN	WORKS II	58	SE	SE	SW	5	26	18	E	1	A	GW	06/12/2001
3	ALLEN	WORKS II	62	SW	SE	SW	5	26	18	E	1	A	GW	04/05/2001
3	ALLEN	WORKS II	63	SW	SE	SW	5	26	18	E	1	A	GW	04/04/2001
3	ALLEN	WORKS II	66	SE	SW	SW	5	26	18	E	1	A	GW	05/01/2001
3	ALLEN	WORKS II	69	SW	SW	SW	5	26	18	E	1	A	GW	05/09/2001
3	ALLEN	WORKS II	73	SW	SE	SW	5	26	18	E	1	A	GW	04/05/2001
3	ALLEN	WORKS II	74	NW	SE	SW	5	26	18	E	1	A	GW	05/02/2001
3	ALLEN	WORKS II	75	SE	NW	SW	5	26	18	E	1	A	GW	05/02/2001
3	ALLEN	WORKS II	76	NE	SW	SW	5	26	18	E	1	A	GW	05/10/2001
3	ALLEN	Moon (DICK WORKS)	(MOO01)	SW	SW	NE	6	26	18	E	1	B	GW	06/23/2011
3	ALLEN	Moon (DICK WORKS)	(MOO02)		NE	NW	6	26	18	E	1	B	GW	06/23/2011
3	ALLEN	Moon (DICK WORKS)	(MOO03)		NE	NW	6	26	18	E	1	B	GW	06/24/2011

Wells Plugged with State Funds Since 7/1/1996

DIST	COUNTY	LEASE NAME	WELL NO	Q-3	Q-2	Q-1	SEC	TWP	RNG	DIR	PRI	LEVEL	TYPE	PLUG DATE
3	ALLEN	Moon (DICK WORKS)	(MOO04)	SW	SW	NE	6	26	18	E	1	B	GW	06/24/2011
3	ALLEN	MATHIAS/TUCKER	01			SE	7	26	18	E	1	A	GW	01/13/2000
3	ALLEN	MATHIAS/TUCKER	02			SE	7	26	18	E	1	A	GW	12/28/1999
3	ALLEN	MATHIAS/TUCKER	03			SE	7	26	18	E	1	A	GW	12/28/1999
3	ALLEN	MATHIAS/TUCKER	04			SE	7	26	18	E	1	A	GW	12/28/1999
3	ALLEN	MATHIAS/TUCKER	05			SE	7	26	18	E	1	A	GW	12/29/1999
3	ALLEN	MATHIAS/TUCKER	06			SE	7	26	18	E	1	A	GW	12/29/1999
3	ALLEN	MATHIAS/TUCKER	07			SE	7	26	18	E	1	A	GW	12/29/1999
3	ALLEN	MATHIAS/TUCKER	08			SE	7	26	18	E	1	A	GW	01/07/2000
3	ALLEN	MATHIAS/TUCKER	09			SE	7	26	18	E	1	A	GW	01/14/2000
3	ALLEN	MATHIAS/TUCKER	10			SE	7	26	18	E	1	A	GW	02/17/2000
3	ALLEN	MATHIAS/TUCKER	11			SE	7	26	18	E	1	A	GW	02/02/2000
3	ALLEN	MATHIAS/TUCKER	12			SE	7	26	18	E	1	A	GW	01/07/2000
3	ALLEN	MATHIAS/TUCKER	13			SE	7	26	18	E	1	A	GW	01/26/2000
3	ALLEN	MATHIAS/TUCKER	14			NE	7	26	18	E	1	A	GW	01/14/2000
3	ALLEN	MATHIAS/TUCKER	15			NE	7	26	18	E	1	A	GW	11/21/1999
3	ALLEN	MATHIAS/TUCKER	16			NE	7	26	18	E	1	A	GW	11/29/1999
3	ALLEN	MATHIAS/TUCKER	17			NE	7	26	18	E	1	A	GW	11/22/1999
3	ALLEN	MATHIAS/TUCKER	18			SE	7	26	18	E	1	A	GW	11/29/1999
3	ALLEN	MATHIAS/TUCKER	19			SE	7	26	18	E	1	A	GW	12/10/1999
3	ALLEN	MATHIAS/TUCKER	20			SE	7	26	18	E	1	A	GW	01/26/2000
3	ALLEN	MATHIAS/TUCKER	21			SE	7	26	18	E	1	A	GW	11/29/1999
3	ALLEN	MATHIAS/TUCKER	22			SE	7	26	18	E	1	A	GW	12/08/1999
3	ALLEN	MATHIAS/TUCKER	23			SE	7	26	18	E	1	A	GW	12/08/1999
3	ALLEN	MATHIAS/TUCKER	24			SE	7	26	18	E	1	A	GW	01/13/2000
3	ALLEN	MATHIAS/TUCKER	25			SE	7	26	18	E	1	A	GW	02/02/2000
3	ALLEN	MATHIAS/TUCKER	26			SE	7	26	18	E	1	A	GW	12/08/1999
3	ALLEN	MATHIAS/TUCKER	27			SE	7	26	18	E	1	A	GW	01/13/2000
3	ALLEN	MATHIAS/TUCKER	28			SE	7	26	18	E	1	A	GW	01/07/2000
3	ALLEN	MATHIAS/TUCKER	29			SE	7	26	18	E	1	A	GW	02/02/2000
3	ALLEN	MATHIAS/TUCKER	30			SE	7	26	18	E	1	A	GW	02/02/2000
3	ALLEN	MATHIAS/TUCKER	31			SE	7	26	18	E	1	A	GW	01/13/2000
3	ALLEN	MATHIAS/TUCKER	32			SE	7	26	18	E	1	A	GW	12/10/1999
3	ALLEN	MATHIAS/TUCKER	33			SE	7	26	18	E	1	A	GW	12/10/1999
3	ALLEN	MATHIAS/TUCKER	34			SE	7	26	18	E	1	A	GW	11/29/1999
3	ALLEN	MATHIAS/TUCKER	35			SE	7	26	18	E	1	A	GW	02/01/2000
3	ALLEN	MATHIAS/TUCKER	36			SE	7	26	18	E	1	A	GW	02/09/2000
3	ALLEN	MATHIAS/TUCKER	37			SE	7	26	18	E	1	A	GW	02/21/2000
3	ALLEN	MATHIAS/TUCKER	38			SE	7	26	18	E	1	A	GW	02/17/2000
3	ALLEN	NELSON IV	(21)			SW	8	26	18	E	1	B	GW	06/20/2006
3	ALLEN	NELSON IV	(15)	SW	SE	SW	8	26	18	E	1	B	GW	04/10/2006
3	ALLEN	NELSON IV	(14)	NW	SE	SW	8	26	18	E	1	B	GW	04/11/2006
3	ALLEN	NELSON IV	(13)	NW	SE	SW	8	26	18	E	1	B	GW	04/11/2006
3	ALLEN	NELSON IV	(12)	NW	SE	SW	8	26	18	E	1	B	GW	04/05/2006
3	ALLEN	NELSON IV	(11)	NW	SE	SW	8	26	18	E	1	B	GW	04/05/2006
3	ALLEN	NELSON IV	(10)	SW	SE	SW	8	26	18	E	1	B	GW	04/05/2006
3	ALLEN	NELSON IV	(01)	NW	NW	SW	8	26	18	E	1	A	GW	05/16/2006
3	ALLEN	TUCKER	2	SW	SW	NW	8	26	18	E	1	A	GW	01/14/2004
3	ALLEN	TUCKER	5	NE	SW	NW	8	26	18	E	1	A	GW	01/14/2004
3	ALLEN	TUCKER	6	NE	SW	NW	8	26	18	E	1	A	GW	11/13/2003
3	ALLEN	TUCKER	14	SE	NW	NW	8	26	18	E	1	A	GW	12/02/2003
3	ALLEN	TUCKER	16	SW	NW	NW	8	26	18	E	1	A	GW	01/08/2004
3	ALLEN	WORKS	35			NW	8	26	18	E	1	B	GW	06/12/2001
3	ALLEN	WORKS	36			NW	8	26	18	E	1	B	GW	03/05/2001
3	ALLEN	TUCKER	37	NE	SW	NW	8	26	18	E	1	A	GW	12/08/2003
3	ALLEN	TUCKER	39	NE	SW	NW	8	26	18	E	1	A	GW	02/09/2004
3	ALLEN	WORKS	41			NW	8	26	18	E	1	B	GW	03/09/2001
3	ALLEN	TUCKER	41	NW	SW	NW	8	26	18	E	1	A	GW	01/08/2004
3	ALLEN	WORKS	42			NW	8	26	18	E	1	B	GW	03/23/2001
3	ALLEN	WORKS	43			NW	8	26	18	E	1	B	GW	05/01/2001
3	ALLEN	WORKS	44			NW	8	26	18	E	1	B	GW	03/09/2001

Wells Plugged with State Funds Since 7/1/1996

DIST	COUNTY	LEASE NAME	WELL NO	Q-3	Q-2	Q-1	SEC	TWP	RNG	DIR	PRI	LEVEL	TYPE	PLUG DATE
3	ALLEN	WORKS	45			NW	8	26	18	E	1	B	GW	03/09/2001
3	ALLEN	WORKS	46			NW	8	26	18	E	1	B	GW	03/08/2001
3	ALLEN	WORKS	47			NW	8	26	18	E	1	B	GW	05/01/2001
3	ALLEN	TUCKER	49	SW	NW	NW	8	26	18	E	1	A	GW	01/07/2004
3	ALLEN	TUCKER	50		W2	NW	8	26	18	E	1	B	GW	01/09/2004
3	ALLEN	TUCKER	51		W2	NW	8	26	18	E	1	B	GW	02/10/2004
3	ALLEN	TUCKER	52	SW	SW	NW	8	26	18	E	1	A	GW	02/09/2004
3	ALLEN	TUCKER	53	SE	NW	NW	8	26	18	E	1	A	GW	12/02/2003
3	ALLEN	TUCKER	54	SW	NW	NW	8	26	18	E	1	A	GW	11/05/2003
3	ALLEN	TUCKER	56	NE	SW	NW	8	26	18	E	1	B	GW	12/02/2003
3	ALLEN	TUCKER	58	NW	SW	NW	8	26	18	E	1	B	GW	02/09/2004
3	ALLEN	WORKS II	59	NE	NE	NW	8	26	18	E	1	A	GW	06/12/2001
3	ALLEN	TUCKER	60	SE	NW	NW	8	26	18	E	1	A	GW	11/14/2003
3	ALLEN	WORKS II	60	NE	NE	NW	8	26	18	E	1	A	GW	04/26/2001
3	ALLEN	WORKS II	61	NE	NE	NW	8	26	18	E	1	A	GW	04/26/2001
3	ALLEN	WORKS II	64	NW	NE	NW	8	26	18	E	1	A	GW	05/01/2001
3	ALLEN	WORKS II	65	NW	NE	NW	8	26	18	E	1	A	GW	04/05/2001
3	ALLEN	WORKS II	67	NE	NW	NW	8	26	18	E	1	A	GW	05/02/2001
3	ALLEN	WORKS II	68	NE	NW	NW	8	26	18	E	1	A	GW	05/09/2001
3	ALLEN	WORKS II	70	NW	SW	NE	8	26	18	E	1	A	GW	06/13/2001
3	ALLEN	WORKS II	71	NW	SW	NE	8	26	18	E	1	A	GW	05/11/2001
3	ALLEN	WORKS II	72	NE	SW	NE	8	26	18	E	1	A	GW	04/26/2001
3	ALLEN	WORKS II	77	NE	NW	NW	8	26	18	E	1	A	GW	05/10/2001
3	ALLEN	WORKS II	78	NE	NW	NW	8	26	18	E	1	A	GW	05/09/2001
3	ALLEN	WORKS II	79	NE	NW	NW	8	26	18	E	1	A	GW	05/09/2001
3	ALLEN	WORKS III	80	NE	NW	NW	8	26	18	E	1	A	SW	01/23/2004
3	ALLEN	WORKS III	81	NE	NW	NW	8	26	18	E	1	A	SW	01/30/2004
3	ALLEN	TUCKER	164		W2	NW	8	26	18	E	1	A	GW	01/12/2004
3	ALLEN	NELSON IV	(22) 4			SW	8	26	18	E	1	B	GW	06/27/2006
3	ALLEN	NELSON IV	(23) 2			SW	8	26	18	E	1	B	GW	06/06/2006
3	ALLEN	NELSON IV	(24) 5			SW	8	26	18	E	1	B	GW	05/19/2006
3	ALLEN	NELSON IV	(25) 3			SW	8	26	18	E	1	B	GW	05/30/2006
3	ALLEN	TUCKER	1 (35)	SW	SW	NW	8	26	18	E	1	A	GW	01/14/2004
3	ALLEN	TUCKER	25 (160)		W2	NW	8	26	18	E	1	B	GW	01/09/2004
3	ALLEN	TUCKER	3 (45)	NW	SW	NW	8	26	18	E	1	A	GW	12/02/2003
3	ALLEN	TUCKER	39A		W2	NW	8	26	18	E	1	B	GW	02/10/2004
3	ALLEN	TUCKER	4A		W2	NW	8	26	18	E	1	A	GW	01/08/2004
3	ALLEN	TUCKER	B-4		W2	NW	8	26	18	E	1	A	GW	01/12/2004
3	ALLEN	TUCKER	W-60	NW	SW	NW	8	26	18	E	1	B	GW	01/07/2004
3	ALLEN	CITY OF HUMBOLDT	1	SW	SE	NW	9	26	18	E	1	A	SW	01/05/2001
3	ALLEN	MIKE OLSON (HUMBOLDT)	(JON-01)	SW	NE	NE	9	26	18	E	1	A	PS	11/22/2013
3	ALLEN	OLSON MANION STOLL	1			NW	10	26	18	E	1	B	GW	09/29/1997
3	ALLEN	OLSON MANION STOLL	2			NW	10	26	18	E	1	B	GW	10/03/1997
3	ALLEN	OLSON MANION STOLL	3			NW	10	26	18	E	1	B	GW	10/03/1997
3	ALLEN	OLSON MANION STOLL	4			NW	10	26	18	E	1	B	GW	10/09/1997
3	ALLEN	OLSON MANION STOLL	5			NW	10	26	18	E	1	B	GW	10/03/1997
3	ALLEN	OLSON MANION STOLL	6			NW	10	26	18	E	1	B	GW	10/21/1997
3	ALLEN	OLSON MANION STOLL	8			NW	10	26	18	E	1	B	GW	09/29/1997
3	ALLEN	OLSON MANION STOLL	9			NW	10	26	18	E	1	B	GW	09/29/1997
3	ALLEN	OLSON MANION STOLL	11			NW	10	26	18	E	1	B	GW	10/09/1997
3	ALLEN	OLSON MANION STOLL	12			NW	10	26	18	E	1	B	GW	10/09/1997
3	ALLEN	HUMBOLDT CITY PARK	(SWE01)			NW	10	26	18	E	1	A	PS	10/20/2008
3	ALLEN	HUMBOLDT CITY PARK	(SWE02)			NW	10	26	18	E	1	A	PS	10/14/2008
3	ALLEN	HUMBOLDT CITY PARK	(SWE03)			NW	10	26	18	E	1	A	PS	10/27/2008
3	ALLEN	OLSON MANION STOLL	A			NW	10	26	18	E	1	B	GW	10/23/1997
3	ALLEN	OLSON MANION STOLL	B			NW	10	26	18	E	1	B	GW	10/06/1997
3	ALLEN	OLSON MANION STOLL	C			NW	10	26	18	E	1	B	GW	10/16/1997
3	ALLEN	OLSON MANION STOLL	D			NW	10	26	18	E	1	B	GW	10/17/1997
3	ALLEN	OLSON MANION STOLL	E			NW	10	26	18	E	1	B	GW	10/21/1997
3	ALLEN	OLSON MANION STOLL	F			NW	10	26	18	E	1	B	GW	10/22/1997
3	ALLEN	OLSON MANION STOLL	G			NW	10	26	18	E	1	B	GW	10/17/1997

Wells Plugged with State Funds Since 7/1/1996

DIST	COUNTY	LEASE NAME	WELL NO	Q-3	Q-2	Q-1	SEC	TWP	RNG	DIR	PRI	LEVEL	TYPE	PLUG DATE
3	ALLEN	OLSON MANION STOLL	H			NW	10	26	18	E	1	B	GW	10/16/1997
3	ALLEN	OLSON MANION STOLL	I			NW	10	26	18	E	1	B	GW	10/21/1997
3	ALLEN	OLSON MANION STOLL	J			NW	10	26	18	E	1	B	GW	10/16/1997
3	ALLEN	OLSON MANION STOLL	K			NW	10	26	18	E	1	B	GW	10/27/1997
3	ALLEN	AM PIPE CO	OW-1	SW	SE	SW	10	26	18	E	1	A	SW	02/24/1997
3	ALLEN	OLSON MANION STOLL	WW			NW	10	26	18	E	1	B	GW	10/03/1997
3	ALLEN	MUELLER	1			N2	11	26	18	E	1	B	GW	04/19/2004
3	ALLEN	MUELLER	2			N2	11	26	18	E	1	B	GW	04/16/2004
3	ALLEN	MUELLER	3			N2	11	26	18	E	1	B	GW	04/16/2004
3	ALLEN	MUELLER	4			N2	11	26	18	E	1	B	GW	04/19/2004
3	ALLEN	LASSMAN	(LAS01)			SW	13	26	18	E	1	B	GW	08/17/2015
3	ALLEN	LASSMAN	(LAS02)			SW	13	26	18	E	1	B	GW	07/21/2015
3	ALLEN	LASSMAN	(LAS03)			SW	13	26	18	E	1	B	GW	08/21/2015
3	ALLEN	LASSMAN	(LAS04)			SW	13	26	18	E	1	B	GW	08/21/2015
3	ALLEN	LASSMAN	(LAS05)			SW	13	26	18	E	1	B	GW	10/16/2015
3	ALLEN	LASSMAN	(LAS06)			SW	13	26	18	E	1	B	GW	10/01/2015
3	ALLEN	LASSMAN	(LAS07)			SW	13	26	18	E	1	B	GW	09/25/2015
3	ALLEN	LASSMAN	(LAS08)			SW	13	26	18	E	1	B	GW	07/27/2015
3	ALLEN	LASSMAN	(LAS09)			SW	13	26	18	E	1	B	GW	07/28/2015
3	ALLEN	LASSMAN	(LAS10)			SW	13	26	18	E	1	B	GW	09/01/2015
3	ALLEN	LASSMAN	(LAS11)			SW	13	26	18	E	1	B	GW	06/30/2015
3	ALLEN	LASSMAN	(LAS12)			SW	13	26	18	E	1	B	GW	06/10/2015
3	ALLEN	LASSMAN	(LAS13)			SW	13	26	18	E	1	B	GW	06/09/2015
3	ALLEN	LASSMAN	(LAS14)			SW	13	26	18	E	1	B	GW	07/16/2015
3	ALLEN	LASSMAN	(LAS15)			SW	13	26	18	E	1	B	GW	08/20/2015
3	ALLEN	LASSMAN	(LAS16)			SW	13	26	18	E	1	B	GW	06/22/2015
3	ALLEN	LASSMAN	(LAS17)			SW	13	26	18	E	1	B	GW	06/23/2015
3	ALLEN	LASSMAN	(LAS18)			SW	13	26	18	E	1	B	GW	07/20/2015
3	ALLEN	LASSMAN	(LAS19)		SW	SW	13	26	18	E	1	B	GW	06/24/2015
3	ALLEN	LASSMAN	(LAS20)		SW	SW	13	26	18	E	1	B	GW	08/13/2015
3	ALLEN	LASSMAN	(LAS21)		NW	SW	13	26	18	E	1	B	GW	09/16/2015
3	ALLEN	LASSMAN	(LAS22)	SW	SW	SW	13	26	18	E	1	B	GW	07/14/2015
3	ALLEN	MONARCH	1	SE	SE	NW	14	26	18	E	1	B	SW	02/06/2002
3	ALLEN	MONARCH	2	SE	SE	NW	14	26	18	E	1	B	SW	02/05/2002
3	ALLEN	MONARCH	3	SW	SE	NW	14	26	18	E	1	B	SW	02/06/2002
3	ALLEN	MONARCH	4	NE	NW	NE	14	26	18	E	1	B	SW	02/05/2002
3	ALLEN	LEONARD	(DLE01)		NE	SW	14	26	18	E	1	B	GW	07/21/2015
3	ALLEN	LOCKHART	(LOC01)HH6		S2	SE	14	26	18	E	1	C	GW	03/26/2008
3	ALLEN	LOCKHART	(LOC02)F16		S2	SE	14	26	18	E	1	B	GW	04/14/2008
3	ALLEN	LOCKHART	(LOC03)F16		S2	SE	14	26	18	E	1	B	GW	04/14/2008
3	ALLEN	LOCKHART	(LOC04)B16		S2	SE	14	26	18	E	1	C	GW	05/19/2008
3	ALLEN	LOCKHART	(LOC05)B12		S2	SE	14	26	18	E	1	C	GW	05/19/2008
3	ALLEN	LOCKHART	(LOC06)A13		S2	SE	14	26	18	E	1	C	GW	07/02/2008
3	ALLEN	LOCKHART	(LOC07)13A		S2	SE	14	26	18	E	1	C	GW	05/16/2008
3	ALLEN	LOCKHART	(LOC08)B12		S2	SE	14	26	18	E	1	C	GW	05/16/2008
3	ALLEN	LOCKHART	(LOC09)B14	SE	SW	SE	14	26	18	E	1	C	GW	04/15/2008
3	ALLEN	LOCKHART	(LOC10)	SE	SW	SE	14	26	18	E	1	B	GW	08/12/2008
3	ALLEN	LOCKHART	(LOC11)G13		S2	SE	14	26	18	E	1	B	GW	06/12/2008
3	ALLEN	LOCKHART	(LOC12)		S2	SE	14	26	18	E	1	B	GW	06/13/2008
3	ALLEN	LOCKHART	(LOC13)		S2	SE	14	26	18	E	1	B	GW	06/03/2008
3	ALLEN	LOCKHART	(LOC14)		S2	SE	14	26	18	E	1	B	GW	06/20/2008
3	ALLEN	LOCKHART	(LOC15)		S2	SE	14	26	18	E	1	B	GW	06/12/2008
3	ALLEN	LOCKHART	(LOC16)		S2	SE	14	26	18	E	1	B	GW	06/12/2008
3	ALLEN	LOCKHART	(LOC17)		S2	SE	14	26	18	E	1	B	GW	06/03/2008
3	ALLEN	LOCKHART	(LOC18)E15		S2	SE	14	26	18	E	1	B	GW	06/21/2008
3	ALLEN	LOCKHART	(LOC19)E13		S2	SE	14	26	18	E	1	B	GW	07/02/2008
3	ALLEN	LOCKHART	(LOC20)D14		S2	SE	14	26	18	E	1	B	GW	04/28/2008
3	ALLEN	LOCKHART	(LOC21)C13		S2	SE	14	26	18	E	1	B	GW	05/20/2008
3	ALLEN	LOCKHART	(LOC22)B12		S2	SE	14	26	18	E	1	B	GW	05/19/2008
3	ALLEN	LOCKHART	(LOC23)B10		S2	SE	14	26	18	E	1	B	GW	05/30/2008
3	ALLEN	LOCKHART	(LOC24)D10		S2	SE	14	26	18	E	1	B	GW	05/30/2008

Wells Plugged with State Funds Since 7/1/1996

DIST	COUNTY	LEASE NAME	WELL NO	Q-3	Q-2	Q-1	SEC	TWP	RNG	DIR	PRI	LEVEL	TYPE	PLUG DATE
3	ALLEN	LOCKHART	(LOC25)C11	NW	SE	SE	14	26	18	E	1	B	GW	04/30/2008
3	ALLEN	LOCKHART	(LOC26)D12		S2	SE	14	26	18	E	1	B	GW	04/30/2008
3	ALLEN	LOCKHART	(LOC27)E11		S2	SE	14	26	18	E	1	B	GW	07/01/2008
3	ALLEN	LOCKHART	(LOC28)D12		S2	SE	14	26	18	E	1	B	GW	04/30/2008
3	ALLEN	LOCKHART	(LOC29)B14		S2	SE	14	26	18	E	1	B	GW	04/30/2008
3	ALLEN	LOCKHART	(LOC30)C15		S2	SE	14	26	18	E	1	B	GW	04/28/2008
3	ALLEN	LOCKHART	(LOC31)		S2	SE	14	26	18	E	1	B	GW	07/28/2008
3	ALLEN	LOCKHART	(LOC32)D14		S2	SE	14	26	18	E	1	B	GW	04/15/2008
3	ALLEN	LOCKHART	(LOC33)D15		S2	SE	14	26	18	E	1	B	GW	04/15/2008
3	ALLEN	LOCKHART	(LOC34)D16		S2	SE	14	26	18	E	1	B	GW	04/07/2008
3	ALLEN	LOCKHART	(LOC35)	NE	SW	SE	14	26	18	E	1	B	GW	05/16/2008
3	ALLEN	LOCKHART	(LOC36)J13		S2	SE	14	26	18	E	1	B	GW	06/30/2008
3	ALLEN	LOCKHART	(LOC37)		S2	SE	14	26	18	E	1	B	GW	06/11/2008
3	ALLEN	LOCKHART	(LOC38)GG9		S2	SE	14	26	18	E	1	B	GW	07/16/2008
3	ALLEN	LOCKHART	(LOC39)H10		S2	SE	14	26	18	E	1	B	GW	07/17/2008
3	ALLEN	LOCKHART	(LOC40)		S2	SE	14	26	18	E	1	B	GW	07/17/2008
3	ALLEN	LOCKHART	(LOC41)F10		S2	SE	14	26	18	E	1	B	GW	07/17/2008
3	ALLEN	LOCKHART	(LOC42)F10		S2	SE	14	26	18	E	1	B	GW	07/01/2008
3	ALLEN	LOCKHART	(LOC43)G11		S2	SE	14	26	18	E	1	B	GW	07/18/2008
3	ALLEN	LOCKHART	(LOC44)H12			SE	14	26	18	E	1	B	GW	07/18/2008
3	ALLEN	LOCKHART	(LOC45)B16	SW	SE	SE	14	26	18	E	1	B	GW	03/29/2008
3	ALLEN	LOCKHART	(LOC46)D14			SE	14	26	18	E	1	B	GW	05/20/2008
3	ALLEN	LOCKHART	(LOC47)J17			SE	14	26	18	E	1	B	GW	06/20/2008
3	ALLEN	LOCKHART	(LOC48)D16			SE	14	26	18	E	1	B	GW	07/01/2008
3	ALLEN	LOCKHART	(LOC49)C13			SE	14	26	18	E	1	B	GW	08/01/2008
3	ALLEN	LOCKHART	(LOC50)C15			SE	14	26	18	E	1	B	GW	07/03/2008
3	ALLEN	LOCKHART	(LOC51)F12			SE	14	26	18	E	1	B	GW	08/01/2008
3	ALLEN	LOCKHART	(LOC52)			SE	14	26	18	E	1	B	GW	08/13/2008
3	ALLEN	NORDT	(NOR01)HH8		NE	SE	14	26	18	E	1	B	GW	03/24/2008
3	ALLEN	NORDT	(NOR02)HH6		NE	SE	14	26	18	E	1	B	GW	03/25/2008
3	ALLEN	NORDT	(NOR03)HH4		NE	SE	14	26	18	E	1	B	GW	07/31/2008
3	ALLEN	NORDT	(NOR04)GG7		NE	SE	14	26	18	E	1	B	GW	08/12/2008
3	ALLEN	NORDT	(NOR05)FF6		NE	SE	14	26	18	E	1	B	GW	03/25/2008
3	ALLEN	NORDT	(NOR06)FF8		NE	SE	14	26	18	E	1	B	GW	07/28/2008
3	ALLEN	NORDT	(NOR07)EE7		NE	SE	14	26	18	E	1	B	GW	08/12/2008
3	ALLEN	NORDT	(NOR08)I19		NE	SE	14	26	18	E	1	B	GW	03/25/2008
3	ALLEN	NORDT	(NOR09)EE9		NE	SE	14	26	18	E	1	B	GW	07/16/2008
3	ALLEN	NORDT	(NOR10)CC9		NE	SE	14	26	18	E	1	B	GW	05/30/2008
3	ALLEN	NELSON IV	(18)	SE	SW	NW	16	26	18	E	1	B	GW	03/15/2006
3	ALLEN	STEVENS	01			NW	16	26	18	E	1	B	GW	06/10/2004
3	ALLEN	WEILERT	1	SW	NE	NW	16	26	18	E	1	A	SW	01/23/2002
3	ALLEN	STEVENS	02	NE	SW	NW	16	26	18	E	1	B	GW	06/21/2004
3	ALLEN	WEILERT	2	NW	SE	NW	16	26	18	E	1	B	SW	01/23/2002
3	ALLEN	STEVENS	03			NW	16	26	18	E	1	B	GW	06/10/2004
3	ALLEN	WEILERT	3	NW	SE	NW	16	26	18	E	1	B	SW	01/25/2002
3	ALLEN	STEVENS	04			NW	16	26	18	E	1	B	GW	05/27/2004
3	ALLEN	STEVENS	05			NW	16	26	18	E	1	B	GW	07/01/2004
3	ALLEN	STEVENS	10			NW	16	26	18	E	1	B	GW	07/13/2004
3	ALLEN	STEVENS	11			NW	16	26	18	E	1	B	GW	06/22/2004
3	ALLEN	STEVENS	15			NW	16	26	18	E	1	B	GW	07/15/2004
3	ALLEN	STEVENS	16			NW	16	26	18	E	1	B	GW	07/16/2004
3	ALLEN	STEVENS	17			NW	16	26	18	E	1	B	GW	06/17/2004
3	ALLEN	STEVENS	18			NW	16	26	18	E	1	B	GW	05/06/2004
3	ALLEN	STEVENS	19			NW	16	26	18	E	1	B	GW	04/27/2004
3	ALLEN	STEVENS	20			NW	16	26	18	E	1	B	GW	06/30/2004
3	ALLEN	STEVENS	22	NW	SW	NW	16	26	18	E	1	B	GW	05/17/2004
3	ALLEN	STEVENS	26	SW	SW	NW	16	26	18	E	1	B	GW	06/22/2004
3	ALLEN	STEVENS	27	NE	SW	NW	16	26	18	E	1	B	GW	05/17/2004
3	ALLEN	STEVENS	29	SE	SW	NW	16	26	18	E	1	B	GW	04/30/2004
3	ALLEN	STEVENS	30	SE	SW	NW	16	26	18	E	1	B	GW	04/28/2004
3	ALLEN	STEVENS	32	NE	SW	NW	16	26	18	E	1	B	GW	05/04/2004

Wells Plugged with State Funds Since 7/1/1996

DIST	COUNTY	LEASE NAME	WELL NO	Q-3	Q-2	Q-1	SEC	TWP	RNG	DIR	PRI	LEVEL	TYPE	PLUG DATE
3	ALLEN	STEVENS	33	NE	SW	NW	16	26	18	E	1	B	GW	04/29/2004
3	ALLEN	NELSON IV	(19) 1A	NE	NW	SW	16	26	18	E	1	B	GW	03/15/2006
3	ALLEN	NELSON IV	(20) 2A	SE	SW	NW	16	26	18	E	1	B	GW	03/15/2006
3	ALLEN	STEVENS	14 (13)			NW	16	26	18	E	1	B	GW	05/26/2004
3	ALLEN	STEVENS	14-A (14)			NW	16	26	18	E	1	B	GW	08/02/2004
3	ALLEN	STEVENS	3-A (25)			NW	16	26	18	E	1	B	GW	08/02/2004
3	ALLEN	STEVENS	3-B (24)			NW	16	26	18	E	1	B	GW	08/02/2004
3	ALLEN	STEVENS	3-C (21)			NW	16	26	18	E	1	B	GW	06/25/2004
3	ALLEN	STEVENS	5-3 (07)			NW	16	26	18	E	1	B	GW	05/27/2004
3	ALLEN	STEVENS	6-A (12)			NW	16	26	18	E	1	B	GW	06/29/2004
3	ALLEN	STEVENS	6-B (06)			NW	16	26	18	E	1	B	GW	07/07/2004
3	ALLEN	STEVENS	W5-2 (09)			NW	16	26	18	E	1	B	GW	07/20/2004
3	ALLEN	STEVENS	W-55 (08)			NW	16	26	18	E	1	B	GW	07/12/2004
3	ALLEN	NELSON IV	(17)	NW	NE	NW	17	26	18	E	1	B	GW	04/07/2006
3	ALLEN	NELSON IV	(16)	NW	NE	NW	17	26	18	E	1	B	GW	04/07/2006
3	ALLEN	NELSON IV	(09)	NW	NE	NW	17	26	18	E	1	B	GW	04/04/2006
3	ALLEN	NELSON IV	(08)	SW	NE	NW	17	26	18	E	1	B	GW	04/04/2006
3	ALLEN	NELSON IV	(06)	SW	NW	NW	17	26	18	E	1	B	GW	04/12/2006
3	ALLEN	NELSON IV	(05)	SE	NW	NW	17	26	18	E	1	A	GW	04/13/2006
3	ALLEN	NELSON IV	(04)	SE	NW	NW	17	26	18	E	1	B	GW	04/13/2006
3	ALLEN	NELSON IV	(03)	SE	NW	NW	17	26	18	E	1	A	GW	05/11/2006
3	ALLEN	NELSON IV	(02)	SE	NW	NW	17	26	18	E	1	A	GW	04/17/2006
3	ALLEN	MORRIS	1		SW	NW	17	26	18	E	1	B	SW	04/24/2001
3	ALLEN	MCKINLEY / MCCARTNEY	01			NE	17	26	18	E	1	A	GW	02/28/2000
3	ALLEN	MCKINLEY / MCCARTNEY	02			NE	17	26	18	E	1	A	GW	02/22/2000
3	ALLEN	MORRIS	2		SW	NW	17	26	18	E	1	B	SW	02/22/2001
3	ALLEN	MCKINLEY / MCCARTNEY	03			NE	17	26	18	E	1	A	GW	06/27/2000
3	ALLEN	MCKINLEY / MCCARTNEY	04			NE	17	26	18	E	1	A	GW	02/09/2000
3	ALLEN	MORRIS	4		SW	NW	17	26	18	E	1	B	SW	02/14/2001
3	ALLEN	MCKINLEY / MCCARTNEY	05			NE	17	26	18	E	1	A	GW	01/31/2000
3	ALLEN	MORRIS	5		SW	NW	17	26	18	E	1	B	SW	04/27/2001
3	ALLEN	MCKINLEY / MCCARTNEY	06			NE	17	26	18	E	1	A	GW	02/21/2000
3	ALLEN	MORRIS	6		SW	NW	17	26	18	E	1	B	SW	04/12/2001
3	ALLEN	MCKINLEY / MCCARTNEY	07			NE	17	26	18	E	1	A	GW	02/14/2000
3	ALLEN	MORRIS	7		SW	NW	17	26	18	E	1	B	SW	02/15/2001
3	ALLEN	MCKINLEY / MCCARTNEY	08			NE	17	26	18	E	1	A	GW	03/02/2000
3	ALLEN	MORRIS	8		SW	NW	17	26	18	E	1	B	SW	02/14/2001
3	ALLEN	MCKINLEY / MCCARTNEY	09			NE	17	26	18	E	1	A	GW	02/03/2000
3	ALLEN	MORRIS	9		SW	NW	17	26	18	E	1	B	SW	04/12/2001
3	ALLEN	MCKINLEY / MCCARTNEY	10			NE	17	26	18	E	1	A	GW	02/07/2000
3	ALLEN	MORRIS	10		SW	NW	17	26	18	E	1	B	SW	02/12/2001
3	ALLEN	MCKINLEY / MCCARTNEY	11			NE	17	26	18	E	1	A	GW	01/31/2000
3	ALLEN	MORRIS	11		SW	NW	17	26	18	E	1	B	SW	02/21/2001
3	ALLEN	MCKINLEY / MCCARTNEY	12			NE	17	26	18	E	1	A	GW	01/31/2000
3	ALLEN	MORRIS	12		SW	NW	17	26	18	E	1	B	SW	02/22/2001
3	ALLEN	MCKINLEY / MCCARTNEY	13			NE	17	26	18	E	1	A	GW	01/13/2000
3	ALLEN	MORRIS	13		SW	NW	17	26	18	E	1	B	SW	02/22/2001
3	ALLEN	MCKINLEY / MCCARTNEY	14			NE	17	26	18	E	1	A	GW	01/17/2000
3	ALLEN	MORRIS	14		SW	NW	17	26	18	E	1	B	SW	04/13/2001
3	ALLEN	MCKINLEY / MCCARTNEY	15			NE	17	26	18	E	1	A	GW	01/06/2000
3	ALLEN	MORRIS	15		SW	NW	17	26	18	E	1	B	SW	02/21/2001
3	ALLEN	MCKINLEY / MCCARTNEY	16			NE	17	26	18	E	1	A	GW	01/12/2000
3	ALLEN	MORRIS	16		SW	NW	17	26	18	E	1	B	SW	02/13/2001
3	ALLEN	MCKINLEY / MCCARTNEY	17			NE	17	26	18	E	1	A	GW	01/17/2000
3	ALLEN	MORRIS	17		SW	NW	17	26	18	E	1	B	SW	02/12/2001
3	ALLEN	MORRIS	18			NW	17	26	18	E	1	B	SW	02/20/2001
3	ALLEN	MCKINLEY / MCCARTNEY	18			NE	17	26	18	E	1	A	GW	01/25/2000
3	ALLEN	MCKINLEY / MCCARTNEY	20			NE	17	26	18	E	1	A	GW	08/10/2000
3	ALLEN	MORRIS	21			NW	17	26	18	E	1	B	SW	03/14/2001
3	ALLEN	MCKINLEY / MCCARTNEY	21			NE	17	26	18	E	1	A	GW	08/10/2000
3	ALLEN	MORRIS	22			NW	17	26	18	E	1	B	SW	03/03/2001

Wells Plugged with State Funds Since 7/1/1996

DIST	COUNTY	LEASE NAME	WELL NO	Q-3	Q-2	Q-1	SEC	TWP	RNG	DIR	PRI	LEVEL	TYPE	PLUG DATE
3	ALLEN	MCKINLEY / MCCARTNEY	22			NE	17	26	18	E	1	A	GW	08/29/2000
3	ALLEN	MORRIS	23			NW	17	26	18	E	1	B	SW	03/02/2001
3	ALLEN	MCKINLEY / MCCARTNEY	23			NE	17	26	18	E	1	A	GW	01/21/2000
3	ALLEN	MORRIS	24			NW	17	26	18	E	1	B	SW	03/02/2001
3	ALLEN	MCKINLEY / MCCARTNEY	24			NE	17	26	18	E	1	A	GW	02/10/2000
3	ALLEN	MORRIS	25			NW	17	26	18	E	1	B	SW	04/13/2001
3	ALLEN	MCKINLEY / MCCARTNEY	25			NE	17	26	18	E	1	A	GW	08/09/2000
3	ALLEN	MCKINLEY / MCCARTNEY	26			NE	17	26	18	E	1	A	GW	02/08/2000
3	ALLEN	MORRIS	27			NW	17	26	18	E	1	B	SW	03/16/2001
3	ALLEN	MCKINLEY / MCCARTNEY	27			NE	17	26	18	E	1	A	GW	02/15/2000
3	ALLEN	MCKINLEY / MCCARTNEY	28			NE	17	26	18	E	1	A	GW	03/01/2000
3	ALLEN	MORRIS	29			NW	17	26	18	E	1	B	SW	03/19/2001
3	ALLEN	MCKINLEY / MCCARTNEY	29			NW	17	26	18	E	1	A	GW	12/30/1999
3	ALLEN	MORRIS	30			NW	17	26	18	E	1	B	SW	03/19/2001
3	ALLEN	MCKINLEY / MCCARTNEY	30			NW	17	26	18	E	1	A	GW	12/27/1999
3	ALLEN	MORRIS	31			NW	17	26	18	E	1	B	SW	03/16/2001
3	ALLEN	MCKINLEY / MCCARTNEY	31			NW	17	26	18	E	1	A	GW	12/16/1999
3	ALLEN	MORRIS	32			NW	17	26	18	E	1	B	SW	03/14/2001
3	ALLEN	MCKINLEY / MCCARTNEY	32			NW	17	26	18	E	1	A	GW	03/01/2000
3	ALLEN	MCKINLEY / MCCARTNEY	33			NW	17	26	18	E	1	A	GW	12/28/1999
3	ALLEN	MORRIS	34			NW	17	26	18	E	1	B	SW	03/22/2001
3	ALLEN	MCKINLEY / MCCARTNEY	34			NW	17	26	18	E	1	A	GW	12/07/1999
3	ALLEN	MCKINLEY / MCCARTNEY	35			NW	17	26	18	E	1	A	GW	12/06/1999
3	ALLEN	MCKINLEY / MCCARTNEY	36			NW	17	26	18	E	1	A	GW	12/01/1999
3	ALLEN	MCKINLEY / MCCARTNEY	37			NW	17	26	18	E	1	A	GW	11/19/1999
3	ALLEN	MORRIS	37			NW	17	26	18	E	1	B	SW	04/13/2001
3	ALLEN	MCKINLEY / MCCARTNEY	38			NW	17	26	18	E	1	A	GW	11/30/1999
3	ALLEN	MCKINLEY / MCCARTNEY	39			NW	17	26	18	E	1	A	GW	11/18/1999
3	ALLEN	MCKINLEY / MCCARTNEY	40			NW	17	26	18	E	1	A	GW	11/09/1999
3	ALLEN	MCKINLEY / MCCARTNEY	41			NW	17	26	18	E	1	A	GW	11/08/1999
3	ALLEN	MCKINLEY / MCCARTNEY	42			NW	17	26	18	E	1	A	GW	05/02/2000
3	ALLEN	MCKINLEY / MCCARTNEY	43			NW	17	26	18	E	1	A	GW	12/23/1999
3	ALLEN	MCKINLEY / MCCARTNEY	44			NW	17	26	18	E	1	A	GW	12/17/1999
3	ALLEN	MCKINLEY / MCCARTNEY	45			SW	17	26	18	E	1	A	GW	01/05/2000
3	ALLEN	MCKINLEY / MCCARTNEY	46			NW	17	26	18	E	1	A	GW	05/05/2000
3	ALLEN	MCKINLEY / MCCARTNEY	47			NW	17	26	18	E	1	A	GW	05/12/2000
3	ALLEN	MCKINLEY / MCCARTNEY	48			NE	17	26	18	E	1	A	GW	04/12/2000
3	ALLEN	MCKINLEY / MCCARTNEY	49			NE	17	26	18	E	1	A	GW	04/19/2000
3	ALLEN	MCKINLEY / MCCARTNEY	50			NE	17	26	18	E	1	A	GW	04/21/2000
3	ALLEN	MCKINLEY / MCCARTNEY	51			NE	17	26	18	E	1	A	GW	05/24/2000
3	ALLEN	MCKINLEY / MCCARTNEY	52			NE	17	26	18	E	1	A	GW	04/24/2000
3	ALLEN	MCKINLEY / MCCARTNEY	53			NE	17	26	18	E	1	A	GW	05/23/2000
3	ALLEN	MCKINLEY / MCCARTNEY	54			NE	17	26	18	E	1	A	GW	04/13/2000
3	ALLEN	MCKINLEY / MCCARTNEY	55			NE	17	26	18	E	1	A	GW	04/18/2000
3	ALLEN	MCKINLEY / MCCARTNEY	57			NE	17	26	18	E	1	A	GW	06/27/2000
3	ALLEN	MCKINLEY / MCCARTNEY	58			NW	17	26	18	E	1	A	GW	04/11/2000
3	ALLEN	MCKINLEY / MCCARTNEY	59			NE	17	26	18	E	1	A	GW	09/05/2000
3	ALLEN	MCKINLEY / MCCARTNEY	60			NE	17	26	18	E	1	A	GW	03/24/2000
3	ALLEN	MCKINLEY / MCCARTNEY	61			NE	17	26	18	E	1	A	GW	08/06/2000
3	ALLEN	MCKINLEY / MCCARTNEY	62			NE	17	26	18	E	1	A	GW	03/20/2000
3	ALLEN	MCKINLEY / MCCARTNEY	63			NE	17	26	18	E	1	A	GW	08/09/2000
3	ALLEN	MCKINLEY / MCCARTNEY	64			NE	17	26	18	E	1	A	GW	07/14/2000
3	ALLEN	MCKINLEY / MCCARTNEY	65			NE	17	26	18	E	1	A	GW	07/21/2000
3	ALLEN	MCKINLEY / MCCARTNEY	66			NE	17	26	18	E	1	A	GW	07/27/2000
3	ALLEN	MCKINLEY / MCCARTNEY	67			NE	17	26	18	E	1	A	GW	08/16/2000
3	ALLEN	MCKINLEY / MCCARTNEY	68			NE	17	26	18	E	1	A	GW	07/25/2000
3	ALLEN	MCKINLEY / MCCARTNEY	69			NE	17	26	18	E	1	A	GW	07/31/2000
3	ALLEN	MCKINLEY / MCCARTNEY	70			NE	17	26	18	E	1	A	GW	03/01/2000
3	ALLEN	MCKINLEY / MCCARTNEY	71			NE	17	26	18	E	1	A	GW	06/20/2000
3	ALLEN	MCKINLEY / MCCARTNEY	72			NE	17	26	18	E	1	A	GW	06/07/2000
3	ALLEN	MCKINLEY / MCCARTNEY	73			NE	17	26	18	E	1	A	GW	06/09/2000

Wells Plugged with State Funds Since 7/1/1996

DIST	COUNTY	LEASE NAME	WELL NO	Q-3	Q-2	Q-1	SEC	TWP	RNG	DIR	PRI	LEVEL	TYPE	PLUG DATE
3	ALLEN	MCKINLEY / MCCARTNEY	74			NW	17	26	18	E	1	A	GW	04/05/2000
3	ALLEN	MCKINLEY / MCCARTNEY	75			NE	17	26	18	E	1	A	GW	04/05/2000
3	ALLEN	MCKINLEY / MCCARTNEY	76			NW	17	26	18	E	1	A	GW	08/28/2000
3	ALLEN	MCKINLEY / MCCARTNEY	77			NW	17	26	18	E	1	A	GW	04/10/2000
3	ALLEN	MCKINLEY / MCCARTNEY	78			NW	17	26	18	E	1	A	GW	05/11/2000
3	ALLEN	MCKINLEY / MCCARTNEY	79			NW	17	26	18	E	1	A	GW	08/24/2000
3	ALLEN	MCKINLEY / MCCARTNEY	80			NW	17	26	18	E	1	A	GW	03/31/2000
3	ALLEN	MCKINLEY / MCCARTNEY	81			NW	17	26	18	E	1	A	GW	03/30/2000
3	ALLEN	MCKINLEY / MCCARTNEY	82			NW	17	26	18	E	1	A	GW	04/27/2000
3	ALLEN	MCKINLEY / MCCARTNEY	83			NE	17	26	18	E	1	A	GW	09/07/2000
3	ALLEN	MCKINLEY / MCCARTNEY	84			NE	17	26	18	E	1	A	GW	05/23/2000
3	ALLEN	MCKINLEY / MCCARTNEY	85			NE	17	26	18	E	1	A	GW	06/06/2000
3	ALLEN	MCKINLEY / MCCARTNEY	86			NE	17	26	18	E	1	A	GW	06/12/2000
3	ALLEN	MCKINLEY / MCCARTNEY	87			NE	17	26	18	E	1	A	GW	07/05/2000
3	ALLEN	MCKINLEY / MCCARTNEY	88			NE	17	26	18	E	1	A	GW	07/10/2000
3	ALLEN	MCKINLEY / MCCARTNEY	89			NE	17	26	18	E	1	A	GW	06/02/2000
3	ALLEN	MCKINLEY / MCCARTNEY	90			NE	17	26	18	E	1	A	GW	03/27/2000
3	ALLEN	MCKINLEY / MCCARTNEY	91			NE	17	26	18	E	1	A	GW	09/06/2000
3	ALLEN	MCKINLEY / MCCARTNEY III	92		NW SW	NE	17	26	18	E	1	A	GW	09/26/2001
3	ALLEN	NELSON IV	(07) (26)		NE NE	NW	17	26	18	E	1	B	GW	04/10/2006
3	ALLEN	BARNETT	1			SW	18	26	18	E	1	B	GW	08/05/1997
3	ALLEN	FRAKER	1			NE	18	26	18	E	1	A	GW	07/06/2000
3	ALLEN	BURTISS	1			SE	18	26	18	E	1	A	GW	02/12/1999
3	ALLEN	FRAKER	2			NE	18	26	18	E	1	A	GW	07/05/2000
3	ALLEN	BURTISS	2			SE	18	26	18	E	1	A	GW	01/29/1999
3	ALLEN	FRAKER	3			NE	18	26	18	E	1	A	GW	07/05/2000
3	ALLEN	BURTISS	3			SE	18	26	18	E	1	A	GW	12/17/1998
3	ALLEN	MORRIS	3		SW	NW	18	26	18	E	1	B	SW	04/27/2001
3	ALLEN	BARNETT	4			SW	18	26	18	E	1	B	GW	07/15/1997
3	ALLEN	FRAKER	4			NE	18	26	18	E	1	A	GW	06/12/2000
3	ALLEN	BURTISS	4			SE	18	26	18	E	1	A	GW	12/17/1998
3	ALLEN	BARNETT	5			SW	18	26	18	E	1	B	GW	07/02/1997
3	ALLEN	FRAKER	5			NE	18	26	18	E	1	A	GW	06/13/2000
3	ALLEN	BURTISS	5			SE	18	26	18	E	1	A	GW	02/10/1999
3	ALLEN	FRAKER	6			NE	18	26	18	E	1	A	GW	06/20/2000
3	ALLEN	BARNETT	7			SW	18	26	18	E	1	B	GW	06/06/1997
3	ALLEN	FRAKER	7			NE	18	26	18	E	1	A	GW	06/20/2000
3	ALLEN	BURTISS	7			SE	18	26	18	E	1	A	GW	02/10/1999
3	ALLEN	FRAKER	8			NE	18	26	18	E	1	A	GW	07/11/2000
3	ALLEN	BURTISS	8			SE	18	26	18	E	1	A	GW	01/18/1999
3	ALLEN	BURTISS	9			SE	18	26	18	E	1	A	GW	01/29/1999
3	ALLEN	BARNETT	10			SW	18	26	18	E	1	B	GW	05/22/1997
3	ALLEN	FRAKER	10			NE	18	26	18	E	1	A	GW	07/19/2000
3	ALLEN	BURTISS	10			SE	18	26	18	E	1	A	GW	11/11/1998
3	ALLEN	BARNETT	11			SW	18	26	18	E	1	B	GW	05/21/1997
3	ALLEN	FRAKER	11			NE	18	26	18	E	1	A	GW	08/02/2000
3	ALLEN	BURTISS	11			SE	18	26	18	E	1	A	GW	11/11/1998
3	ALLEN	FRAKER	12			NE	18	26	18	E	1	A	GW	08/02/2000
3	ALLEN	BURTISS	12			SE	18	26	18	E	1	A	GW	04/09/1999
3	ALLEN	FRAKER	13			NE	18	26	18	E	1	A	GW	08/04/2000
3	ALLEN	BURTISS	13			SE	18	26	18	E	1	A	GW	11/11/1998
3	ALLEN	BARNETT	14			SW	18	26	18	E	1	B	GW	06/03/1997
3	ALLEN	FRAKER	14			NE	18	26	18	E	1	A	GW	07/14/2000
3	ALLEN	BURTISS	14			SE	18	26	18	E	1	A	GW	12/15/1998
3	ALLEN	FRAKER	15			NE	18	26	18	E	1	A	GW	09/07/2000
3	ALLEN	BURTISS	15			SE	18	26	18	E	1	A	GW	12/16/1998
3	ALLEN	FRAKER	16			NE	18	26	18	E	1	A	GW	07/11/2000
3	ALLEN	BURTISS	16			SE	18	26	18	E	1	A	GW	01/26/1999
3	ALLEN	BARNETT	17			SW	18	26	18	E	1	B	GW	07/18/1997
3	ALLEN	FRAKER	17			NE	18	26	18	E	1	A	GW	07/19/2000
3	ALLEN	BURTISS	17			SE	18	26	18	E	1	A	GW	11/11/1998

Wells Plugged with State Funds Since 7/1/1996

DIST	COUNTY	LEASE NAME	WELL NO	Q-3	Q-2	Q-1	SEC	TWP	RNG	DIR	PRI	LEVEL	TYPE	PLUG DATE
3	ALLEN	FRAKER	18			NE	18	26	18	E	1	A	GW	08/01/2000
3	ALLEN	BURTISS	18			SE	18	26	18	E	1	A	GW	02/15/1999
3	ALLEN	FRAKER	19			NE	18	26	18	E	1	A	GW	08/07/2000
3	ALLEN	BURTISS	19			SE	18	26	18	E	1	A	GW	01/26/1999
3	ALLEN	FRAKER	20			NE	18	26	18	E	1	A	GW	08/14/2000
3	ALLEN	BURTISS	20			SE	18	26	18	E	1	A	GW	11/11/1998
3	ALLEN	BARNETT	21			SW	18	26	18	E	1	B	GW	06/18/1997
3	ALLEN	FRAKER	21			NE	18	26	18	E	1	A	GW	09/15/2000
3	ALLEN	BURTISS	21			SE	18	26	18	E	1	A	GW	12/09/1998
3	ALLEN	FRAKER	22			NE	18	26	18	E	1	A	GW	09/14/2000
3	ALLEN	BURTISS	22			SE	18	26	18	E	1	A	GW	01/25/1999
3	ALLEN	FRAKER	23			NE	18	26	18	E	1	A	GW	08/09/2000
3	ALLEN	BURTISS	23			SE	18	26	18	E	1	A	GW	02/17/1999
3	ALLEN	FRAKER	24			NE	18	26	18	E	1	A	GW	07/26/2000
3	ALLEN	BURTISS	24			SE	18	26	18	E	1	A	GW	04/01/1999
3	ALLEN	FRAKER	25			NE	18	26	18	E	1	A	GW	07/19/2000
3	ALLEN	BURTISS	25			SE	18	26	18	E	1	A	GW	02/03/1999
3	ALLEN	FRAKER	26			NE	18	26	18	E	1	A	GW	07/26/2000
3	ALLEN	BURTISS	26			SE	18	26	18	E	1	A	GW	02/05/1999
3	ALLEN	FRAKER	27			NE	18	26	18	E	1	A	GW	09/06/2000
3	ALLEN	BURTISS	27			SE	18	26	18	E	1	A	GW	02/04/1999
3	ALLEN	FRAKER	28			NE	18	26	18	E	1	A	GW	08/02/2000
3	ALLEN	BURTISS	28			SE	18	26	18	E	1	A	GW	03/15/1999
3	ALLEN	FRAKER	29			NE	18	26	18	E	1	A	GW	08/15/2000
3	ALLEN	FRAKER	30			NE	18	26	18	E	1	A	GW	09/27/2000
3	ALLEN	BURTISS	30			SE	18	26	18	E	1	A	GW	01/19/1999
3	ALLEN	BURTISS	31			SE	18	26	18	E	1	A	GW	03/03/1999
3	ALLEN	FRAKER	31			NE	18	26	18	E	1	A	GW	09/20/2000
3	ALLEN	FRAKER	32			NE	18	26	18	E	1	A	GW	08/09/2000
3	ALLEN	BURTISS	32			SE	18	26	18	E	1	A	GW	02/19/1999
3	ALLEN	BURTISS	33			SE	18	26	18	E	1	A	GW	03/16/1999
3	ALLEN	FRAKER	33			NE	18	26	18	E	1	A	GW	08/25/2000
3	ALLEN	FRAKER	34			NE	18	26	18	E	1	A	GW	09/15/2000
3	ALLEN	BURTISS	34			SE	18	26	18	E	1	A	GW	04/28/1999
3	ALLEN	BURTISS	35			SE	18	26	18	E	1	A	GW	02/25/1999
3	ALLEN	FRAKER	36			NE	18	26	18	E	1	A	GW	08/15/2000
3	ALLEN	BURTISS	36			SE	18	26	18	E	1	A	GW	04/13/1999
3	ALLEN	FRAKER	37			NE	18	26	18	E	1	A	GW	09/14/2000
3	ALLEN	BURTISS	37			SE	18	26	18	E	1	A	GW	04/28/1999
3	ALLEN	BARNETT II	37	NW	SE	SW	18	26	18	E	1	A	GW	09/28/2001
3	ALLEN	FRAKER	38			NE	18	26	18	E	1	A	GW	09/27/2000
3	ALLEN	BURTISS	38			SE	18	26	18	E	1	A	GW	03/23/1999
3	ALLEN	FRAKER	39			NE	18	26	18	E	1	A	GW	09/06/2000
3	ALLEN	BURTISS	39			SE	18	26	18	E	1	A	GW	04/26/1999
3	ALLEN	FRAKER	40			NE	18	26	18	E	1	A	GW	09/20/2000
3	ALLEN	BURTISS	40			SE	18	26	18	E	1	A	GW	05/14/1999
3	ALLEN	BURTISS	41			SE	18	26	18	E	1	A	GW	05/25/1999
3	ALLEN	FRAKER	41			NE	18	26	18	E	1	A	GW	08/23/2000
3	ALLEN	FRAKER	42			NE	18	26	18	E	1	A	GW	08/24/2000
3	ALLEN	BURTISS	42			SE	18	26	18	E	1	A	GW	05/18/1999
3	ALLEN	FRAKER	43			NE	18	26	18	E	1	A	GW	09/01/2000
3	ALLEN	BURTISS	43			SE	18	26	18	E	1	A	GW	12/08/1998
3	ALLEN	FRAKER	44			NE	18	26	18	E	1	A	GW	09/15/2000
3	ALLEN	BURTISS	44			SE	18	26	18	E	1	A	GW	05/13/1999
3	ALLEN	BURTISS	45			SE	18	26	18	E	1	A	GW	03/22/1999
3	ALLEN	FRAKER	45	NE	NW	NE	18	26	18	E	1	A	SW	08/19/2003
3	ALLEN	BURTISS	46			SE	18	26	18	E	1	A	GW	04/20/1999
3	ALLEN	BURTISS	47			SE	18	26	18	E	1	A	GW	04/13/1999
3	ALLEN	BURTISS	48			SE	18	26	18	E	1	A	GW	03/11/1999
3	ALLEN	BURTISS	49			SE	18	26	18	E	1	A	GW	03/11/1999
3	ALLEN	BURTISS	51			SE	18	26	18	E	1	A	GW	04/29/1999

Wells Plugged with State Funds Since 7/1/1996

DIST	COUNTY	LEASE NAME	WELL NO	Q-3	Q-2	Q-1	SEC	TWP	RNG	DIR	PRI	LEVEL	TYPE	PLUG DATE
3	ALLEN	BURTISS	52			SE	18	26	18	E	1	A	GW	05/12/1999
3	ALLEN	BURTISS	53			SE	18	26	18	E	1	A	GW	05/20/1999
3	ALLEN	BURTISS	54			SE	18	26	18	E	1	A	GW	05/24/1999
3	ALLEN	BURTISS	55			SE	18	26	18	E	1	A	GW	05/19/1999
3	ALLEN	BURTISS	56			SE	18	26	18	E	1	A	GW	05/06/1999
3	ALLEN	BURTISS	57			SE	18	26	18	E	1	A	GW	03/31/1999
3	ALLEN	BURTISS	58			SE	18	26	18	E	1	A	GW	03/30/1999
3	ALLEN	BURTISS	59			SE	18	26	18	E	1	A	GW	02/26/1999
3	ALLEN	BURTISS	60			SE	18	26	18	E	1	A	GW	03/04/1999
3	ALLEN	BURTISS	61			SE	18	26	18	E	1	A	GW	03/29/1999
3	ALLEN	BURTISS	62			SE	18	26	18	E	1	A	GW	04/30/1999
3	ALLEN	BURTISS	63			SE	18	26	18	E	1	A	GW	04/07/1999
3	ALLEN	BURTISS	64			SE	18	26	18	E	1	A	GW	04/12/1999
3	ALLEN	BURTISS	65			SE	18	26	18	E	1	A	GW	03/11/1999
3	ALLEN	BURTISS	66			SE	18	26	18	E	1	A	GW	04/06/1999
3	ALLEN	BURTISS	67			SE	18	26	18	E	1	A	GW	04/29/1999
3	ALLEN	BURTISS	68			SE	18	26	18	E	1	A	GW	05/05/1999
3	ALLEN	BURTISS	69			SE	18	26	18	E	1	A	GW	05/27/1999
3	ALLEN	BURTISS	70			SE	18	26	18	E	1	A	GW	06/02/1999
3	ALLEN	BURTISS	71			SE	18	26	18	E	1	A	GW	06/08/1999
3	ALLEN	BURTISS	72			SE	18	26	18	E	1	A	GW	06/09/1999
3	ALLEN	BURTISS	73			SE	18	26	18	E	1	A	GW	12/23/1998
3	ALLEN	BURTISS	74			SE	18	26	18	E	1	A	GW	06/10/1999
3	ALLEN	BURTISS	75			SE	18	26	18	E	1	A	GW	06/15/1999
3	ALLEN	BURTISS	76			SE	18	26	18	E	1	A	GW	06/11/1999
3	ALLEN	BURTISS	77			SE	18	26	18	E	1	A	GW	04/27/1999
3	ALLEN	BURTISS	78			SE	18	26	18	E	1	A	GW	06/15/1999
3	ALLEN	BURTISS	79			SE	18	26	18	E	1	A	GW	12/23/1998
3	ALLEN	BURTISS	80			SE	18	26	18	E	1	A	GW	06/17/1999
3	ALLEN	BURTISS	81			SE	18	26	18	E	1	A	GW	05/03/1999
3	ALLEN	BARNETT	14A			SW	18	26	18	E	1	B	GW	06/20/1997
3	ALLEN	BARNETT	16B			SW	18	26	18	E	1	B	GW	06/26/1997
3	ALLEN	BARNETT	17A			SW	18	26	18	E	1	B	GW	06/11/1997
3	ALLEN	BARNETT	1A			SW	18	26	18	E	1	B	GW	07/15/1997
3	ALLEN	BARNETT	7WI			SW	18	26	18	E	1	B	GW	06/11/1997
3	ALLEN	FRAKER	9-A			NE	18	26	18	E	1	A	GW	09/28/2000
3	ALLEN	BARNETT	A			SW	18	26	18	E	1	B	GW	05/09/1997
3	ALLEN	BARNETT	A10			SW	18	26	18	E	1	B	GW	05/01/1997
3	ALLEN	BARNETT	A11			SW	18	26	18	E	1	B	GW	05/02/1997
3	ALLEN	BARNETT	B			SW	18	26	18	E	1	B	GW	06/03/1997
3	ALLEN	BARNETT	B8			SW	18	26	18	E	1	B	GW	06/05/1997
3	ALLEN	BARNETT	C			SW	18	26	18	E	1	B	GW	05/21/1997
3	ALLEN	BARNETT	D			SW	18	26	18	E	1	B	GW	07/17/1997
3	ALLEN	BARNETT	E			SW	18	26	18	E	1	B	GW	06/30/1997
3	ALLEN	BARNETT	F			SW	18	26	18	E	1	B	GW	06/19/1997
3	ALLEN	BARNETT	G			SW	18	26	18	E	1	B	GW	05/01/1997
3	ALLEN	BARNETT	J			SW	18	26	18	E	1	B	GW	06/10/1997
3	ALLEN	BARNETT	K			SW	18	26	18	E	1	B	GW	04/30/1997
3	ALLEN	BARNETT	L			SW	18	26	18	E	1	B	GW	06/13/1997
3	ALLEN	BARNETT	M			SW	18	26	18	E	1	B	GW	06/17/1997
3	ALLEN	BARNETT	N			SW	18	26	18	E	1	B	GW	05/06/1997
3	ALLEN	BARNETT	O			SW	18	26	18	E	1	B	GW	07/17/1997
3	ALLEN	BARNETT	W5			SW	18	26	18	E	1	B	GW	07/01/1997
3	ALLEN	WADLEY	52			NE	19	26	18	E	1	B	GW	02/20/2003
3	ALLEN	WADLEY	53	NE	NE	NE	19	26	18	E	1	B	GW	01/29/2003
3	ALLEN	WADLEY	54	SE	NE	NE	19	26	18	E	1	B	GW	02/11/2003
3	ALLEN	WADLEY	55	NW	SE	NE	19	26	18	E	1	B	GW	02/12/2003
3	ALLEN	WADLEY	56	SW	SE	NE	19	26	18	E	1	B	GW	02/03/2003
3	ALLEN	FORD	(01) 1	SE	SW	NW	19	26	18	E	1	B	SW	09/08/2005
3	ALLEN	MIDDENDORF	(01) 7	NW	NW	SW	19	26	18	E	1	B	SW	11/03/2005
3	ALLEN	MIDDENDORF	(02) 1	NW	NW	SW	19	26	18	E	1	B	SW	11/03/2005

Wells Plugged with State Funds Since 7/1/1996

DIST	COUNTY	LEASE NAME	WELL NO	Q-3	Q-2	Q-1	SEC	TWP	RNG	DIR	PRI	LEVEL	TYPE	PLUG DATE
3	ALLEN	FORD	(02) 2	SW	SW	NW	19	26	18	E	1	B	SW	09/08/2005
3	ALLEN	K WOLF	(02) 6	NW	NW	NW	19	26	18	E	1	B	SW	09/02/2005
3	ALLEN	MIDDENDORF	(03) 3	NW	NW	SW	19	26	18	E	1	B	SW	11/10/2005
3	ALLEN	K WOLF	(03) 9	NW	NW	NW	19	26	18	E	1	B	SW	08/31/2005
3	ALLEN	MIDDENDORF	(04) 5	NE	NW	SW	19	26	18	E	1	B	SW	11/03/2005
3	ALLEN	K WOLF	(04) 7	NW	NW	NW	19	26	18	E	1	B	SW	08/31/2005
3	ALLEN	K WOLF	(05) 13	NW	NW	NW	19	26	18	E	1	B	SW	09/01/2005
3	ALLEN	MIDDENDORF	(05) 6	NE	NW	SW	19	26	18	E	1	B	SW	11/03/2005
3	ALLEN	K WOLF	(06) 18	SW	NW	NW	19	26	18	E	1	B	SW	09/01/2005
3	ALLEN	K WOLF	(07) 19	SW	NW	NW	19	26	18	E	1	B	SW	09/01/2005
3	ALLEN	K WOLF	(08) 24	NW	SW	NW	19	26	18	E	1	B	SW	09/01/2005
3	ALLEN	K WOLF	(09) 29	NW	SW	NW	19	26	18	E	1	B	SW	08/31/2005
3	ALLEN	K WOLF	(10) 8	NW	NW	NW	19	26	18	E	1	B	SW	08/31/2005
3	ALLEN	K WOLF	(11) 10	NE	NW	NW	19	26	18	E	1	B	SW	09/08/2005
3	ALLEN	K WOLF	(12) 11	NE	NW	NW	19	26	18	E	1	B	SW	11/11/2005
3	ALLEN	K WOLF	(13) 16	SE	NW	NW	19	26	18	E	1	B	SW	09/02/2005
3	ALLEN	K WOLF	(14) 23	SE	NW	NW	19	26	18	E	1	B	SW	09/06/2005
3	ALLEN	K WOLF	(15) 26	NE	SW	NW	19	26	18	E	1	B	SW	09/02/2005
3	ALLEN	K WOLF	(16) 28	NE	SW	NW	19	26	18	E	1	B	SW	09/06/2005
3	ALLEN	K WOLF	(17) 31	NE	SW	NW	19	26	18	E	1	B	SW	09/19/2005
3	ALLEN	K WOLF	(18) 30	NE	SW	NW	19	26	18	E	1	B	SW	09/15/2005
3	ALLEN	K WOLF	(19) 33	NW	SE	NW	19	26	18	E	1	B	SW	09/14/2005
3	ALLEN	K WOLF	(20) 4	SE	NE	NW	19	26	18	E	1	B	SW	09/14/2005
3	ALLEN	K WOLF	(21) 22	SE	NW	NW	19	26	18	E	1	B	SW	09/14/2005
3	ALLEN	K WOLF	(22) 27	NW	SW	NW	19	26	18	E	1	B	SW	09/02/2005
3	ALLEN	K WOLF	(23) 25	NW	SW	NW	19	26	18	E	1	B	SW	09/06/2005
3	ALLEN	K WOLF	(24) 20	SW	NW	NW	19	26	18	E	1	B	SW	09/02/2005
3	ALLEN	K WOLF	(25) 14	SW	NW	NW	19	26	18	E	1	B	SW	09/06/2005
3	ALLEN	K WOLF	(26) 12	NW	NW	NW	19	26	18	E	1	B	SW	09/06/2005
3	ALLEN	K WOLF	(27) 21	NW	NE	NW	19	26	18	E	1	B	SW	09/08/2005
3	ALLEN	K WOLF	(28) 2	NW	NE	NW	19	26	18	E	1	B	SW	09/19/2005
3	ALLEN	K WOLF	(29) 1	NE	NE	NW	19	26	18	E	1	B	SW	09/08/2005
3	ALLEN	K WOLF	(30) 3	NE	NE	NW	19	26	18	E	1	B	SW	09/09/2005
3	ALLEN	K WOLF	(31) 17	NW	NE	NW	19	26	18	E	1	B	SW	09/08/2005
3	ALLEN	K WOLF	(32)15	NW	NE	NW	19	26	18	E	1	B	SW	09/09/2005
3	ALLEN	K WOLF	(33) 32	SE	SW	NW	19	26	18	E	1	B	SW	09/19/2005
3	ALLEN	WADLEY	11 (31)	NW	NE	NE	19	26	18	E	1	B	GW	10/07/2002
3	ALLEN	WADLEY	12 (32)			NE	19	26	18	E	1	A	GW	10/22/2002
3	ALLEN	WADLEY	12 (45)			NE	19	26	18	E	1	B	GW	11/14/2002
3	ALLEN	WADLEY	13 (35)			NE	19	26	18	E	1	B	GW	12/03/2002
3	ALLEN	WADLEY	14 (25)			NE	19	26	18	E	1	B	GW	01/14/2003
3	ALLEN	WADLEY	14 (29)	NW	NE	NE	19	26	18	E	1	A	GW	10/02/2002
3	ALLEN	WADLEY	15 (22)			NE	19	26	18	E	1	B	GW	12/19/2002
3	ALLEN	WADLEY	17-B (13)			NE	19	26	18	E	1	A	GW	01/07/2003
3	ALLEN	WADLEY	19 (23)			NE	19	26	18	E	1	B	GW	01/10/2003
3	ALLEN	WADLEY	2 (05)			NE	19	26	18	E	1	A	GW	12/17/2002
3	ALLEN	WADLEY	36 (06)			NE	19	26	18	E	1	B	GW	12/18/2002
3	ALLEN	WADLEY	4 (27)			NE	19	26	18	E	1	B	GW	01/28/2003
3	ALLEN	WADLEY	5 (26)			NE	19	26	18	E	1	A	GW	01/29/2003
3	ALLEN	WADLEY	5 (28)	NW	NE	NE	19	26	18	E	1	B	GW	10/02/2002
3	ALLEN	WADLEY	5 (46)	NE	NW	NE	19	26	18	E	1	B	GW	10/07/2002
3	ALLEN	WADLEY	8 (20)			NE	19	26	18	E	1	A	GW	10/17/2002
3	ALLEN	WADLEY	A (41)	NE	NW	NE	19	26	18	E	1	A	GW	10/08/2002
3	ALLEN	WADLEY	B (42)			NE	19	26	18	E	1	B	GW	10/09/2002
3	ALLEN	WADLEY	C (43)			NE	19	26	18	E	1	B	GW	11/19/2002
3	ALLEN	WADLEY	D (33)			NE	19	26	18	E	1	B	GW	11/13/2002
3	ALLEN	WADLEY	E (39)			NE	19	26	18	E	1	A	GW	10/21/2002
3	ALLEN	WADLEY	F (36)			NE	19	26	18	E	1	B	GW	12/02/2002
3	ALLEN	WADLEY	H (18)			NE	19	26	18	E	1	B	GW	10/14/2002
3	ALLEN	WADLEY	I (15)			NE	19	26	18	E	1	B	GW	01/08/2003
3	ALLEN	WADLEY	J (08)			NE	19	26	18	E	1	B	GW	01/27/2003

Wells Plugged with State Funds Since 7/1/1996

DIST	COUNTY	LEASE NAME	WELL NO	Q-3	Q-2	Q-1	SEC	TWP	RNG	DIR	PRI	LEVEL	TYPE	PLUG DATE
3	ALLEN	WADLEY	K (07)			NE	19	26	18	E	1	B	GW	01/06/2003
3	ALLEN	WADLEY M.L.	K-3 (44)			NE	19	26	18	E	1	B	GW	11/22/2002
3	ALLEN	MIDDENDORF (PKR 2000)(2000STAB)	MID04(7)	NE	NW	SW	19	26	18	E	1	B	SW	05/07/2013
3	ALLEN	WADLEY	W1 (12)			NE	19	26	18	E	1	B	GW	12/16/2002
3	ALLEN	WADLEY	W2 (14)			NE	19	26	18	E	1	B	GW	12/16/2002
3	ALLEN	WADLEY	W-2 (16)			NE	19	26	18	E	1	B	GW	01/09/2003
3	ALLEN	WADLEY M.L.	WI-7 (19)			NE	19	26	18	E	1	B	GW	10/16/2002
3	ALLEN	WADLEY M.L.	WK-5 (40)			NE	19	26	18	E	1	B	GW	01/06/2003
3	ALLEN	WADLEY M.L.	WM-5 (24)			NE	19	26	18	E	1	A	GW	12/20/2002
3	ALLEN	CAMPBELL	(030)	SW	SW	NW	20	26	18	E	1	B	GW	05/21/2004
3	ALLEN	CAMPBELL	(029)	NW	NE	NW	20	26	18	E	1	B	GW	06/03/2004
3	ALLEN	CAMPBELL	(028)	NW	NE	NW	20	26	18	E	1	B	GW	03/23/2004
3	ALLEN	CAMPBELL	(027)	NW	NE	NW	20	26	18	E	1	B	GW	03/23/2004
3	ALLEN	CAMPBELL	(026)	NE	NE	NW	20	26	18	E	1	B	GW	03/25/2004
3	ALLEN	CAMPBELL	(025)			NW	20	26	18	E	1	B	GW	07/08/2004
3	ALLEN	CAMPBELL	(024)			NW	20	26	18	E	1	B	GW	07/09/2004
3	ALLEN	CAMPBELL	(023)			NW	20	26	18	E	1	B	GW	07/06/2004
3	ALLEN	CAMPBELL	(022)	NW	SW	NW	20	26	18	E	1	B	GW	06/17/2004
3	ALLEN	CAMPBELL	(021)	NW	SW	NW	20	26	18	E	1	B	GW	06/14/2004
3	ALLEN	CAMPBELL	(013)			NW	20	26	18	E	1	B	GW	07/08/2004
3	ALLEN	CAMPBELL	(012)	NW	SE	NW	20	26	18	E	1	B	GW	04/07/2004
3	ALLEN	CAMPBELL	(009)			NW	20	26	18	E	1	B	GW	06/23/2004
3	ALLEN	CAMPBELL	(004)			NW	20	26	18	E	1	B	GW	05/05/2004
3	ALLEN	CAMPBELL	(003)			NW	20	26	18	E	1	B	GW	05/21/2004
3	ALLEN	CASPER	2	NW	NW	SW	20	26	18	E	1	A	GW	08/30/2001
3	ALLEN	CASPER	3	NW	NW	SW	20	26	18	E	1	A	GW	08/28/2001
3	ALLEN	CASPER	4	NW	NW	SW	20	26	18	E	1	A	GW	07/13/2001
3	ALLEN	CASPER	5	NW	NW	SW	20	26	18	E	1	A	GW	07/09/2001
3	ALLEN	CASPER	6	NW	NW	SW	20	26	18	E	1	A	GW	07/17/2001
3	ALLEN	CASPER	7	NW	NW	SW	20	26	18	E	1	A	GW	07/17/2001
3	ALLEN	CASPER	9	NW	NW	SW	20	26	18	E	1	A	GW	07/09/2001
3	ALLEN	CASPER	10	NE	NW	SW	20	26	18	E	1	A	GW	08/06/2001
3	ALLEN	CASPER	11	NW	NW	SW	20	26	18	E	1	A	GW	10/25/2001
3	ALLEN	CASPER	12	SW	NW	SW	20	26	18	E	1	A	GW	09/20/2001
3	ALLEN	CASPER	13	SW	NW	SW	20	26	18	E	1	A	GW	08/21/2001
3	ALLEN	CASPER	14	SE	NW	SW	20	26	18	E	1	A	GW	08/06/2001
3	ALLEN	CASPER	15	SE	NW	SW	20	26	18	E	1	A	GW	08/06/2001
3	ALLEN	CASPER	16	SE	NW	SW	20	26	18	E	1	A	GW	08/23/2001
3	ALLEN	CASPER	17	NW	NW	SW	20	26	18	E	1	A	GW	08/14/2001
3	ALLEN	CASPER	20	SW	NW	SW	20	26	18	E	1	A	GW	11/07/2001
3	ALLEN	CASPER	21	SW	NW	SW	20	26	18	E	1	A	GW	08/21/2001
3	ALLEN	CASPER	25	NW	SW	SW	20	26	18	E	1	A	GW	07/05/2001
3	ALLEN	CASPER	26	SW	SW	SW	20	26	18	E	1	A	GW	08/23/2001
3	ALLEN	CASPER	27	NE	SW	SW	20	26	18	E	1	A	GW	09/10/2001
3	ALLEN	CASPER	28	NE	SW	SW	20	26	18	E	1	A	GW	09/10/2001
3	ALLEN	CASPER	29	SE	SW	SW	20	26	18	E	1	A	GW	09/27/2001
3	ALLEN	CASPER	30	SE	SW	SW	20	26	18	E	1	A	GW	09/27/2001
3	ALLEN	CASPER	31	SE	SW	SW	20	26	18	E	1	A	GW	09/19/2001
3	ALLEN	CASPER	32	SE	SW	SW	20	26	18	E	1	A	GW	09/27/2001
3	ALLEN	CASPER	33	SW	SE	SW	20	26	18	E	1	A	GW	09/19/2001
3	ALLEN	CASPER	34	NW	SW	SW	20	26	18	E	1	A	GW	07/06/2001
3	ALLEN	CASPER	35	NW	SW	SW	20	26	18	E	1	A	GW	07/09/2001
3	ALLEN	CASPER	36	NW	SW	SW	20	26	18	E	1	A	GW	07/17/2001
3	ALLEN	CASPER	37	SW	NW	SW	20	26	18	E	1	A	GW	08/21/2001
3	ALLEN	CASPER	38	NW	SW	SW	20	26	18	E	1	A	GW	07/17/2001
3	ALLEN	CASPER	39	SW	NW	SW	20	26	18	E	1	A	GW	08/21/2001
3	ALLEN	CASPER	40	NE	SW	SW	20	26	18	E	1	A	GW	08/16/2001
3	ALLEN	CASPER	41	NE	SW	SW	20	26	18	E	1	A	GW	07/05/2001
3	ALLEN	CASPER	42	NE	SW	SW	20	26	18	E	1	A	GW	09/12/2001
3	ALLEN	CASPER	62	SW	SW	SW	20	26	18	E	1	A	GW	10/29/2001

Wells Plugged with State Funds Since 7/1/1996

DIST	COUNTY	LEASE NAME	WELL NO	Q-3	Q-2	Q-1	SEC	TWP	RNG	DIR	PRI	LEVEL	TYPE	PLUG DATE
3	ALLEN	CASPER	63	SW	SW	SW	20	26	18	E	1	A	GW	11/01/2001
3	ALLEN	CASPER	68	SW	SW	SW	20	26	18	E	1	A	GW	10/16/2001
3	ALLEN	CASPER	69	NE	SW	SW	20	26	18	E	1	A	GW	09/26/2001
3	ALLEN	CASPER	70	NE	SW	SW	20	26	18	E	1	A	GW	09/10/2001
3	ALLEN	CASPER	71	NE	NW	SW	20	26	18	E	1	A	GW	09/20/2001
3	ALLEN	CASPER	72	NE	SW	SW	20	26	18	E	1	A	GW	09/20/2001
3	ALLEN	CASPER	73	NW	SE	SW	20	26	18	E	1	A	GW	08/14/2001
3	ALLEN	CAMPBELL	(001) 2A			NW	20	26	18	E	1	B	GW	06/01/2004
3	ALLEN	CAMPBELL	(002) 2A			NW	20	26	18	E	1	B	GW	04/29/2004
3	ALLEN	CAMPBELL	(005) 101			NW	20	26	18	E	1	B	GW	05/21/2004
3	ALLEN	CAMPBELL	(006) 104			NW	20	26	18	E	1	B	GW	04/27/2004
3	ALLEN	CAMPBELL	(007) 103			NW	20	26	18	E	1	B	GW	05/21/2004
3	ALLEN	CAMPBELL	(008) 102			NW	20	26	18	E	1	B	GW	06/01/2004
3	ALLEN	CAMPBELL	(010) 2			NW	20	26	18	E	1	B	GW	06/18/2004
3	ALLEN	CAMPBELL	(011) 9A			NW	20	26	18	E	1	B	GW	07/06/2004
3	ALLEN	CAMPBELL	(014) 3A			NW	20	26	18	E	1	B	GW	04/08/2004
3	ALLEN	CAMPBELL	(015) 4A			NW	20	26	18	E	1	B	GW	04/09/2004
3	ALLEN	CAMPBELL	(016) 4A			NW	20	26	18	E	1	B	GW	04/27/2004
3	ALLEN	CAMPBELL	(017) 6A			NW	20	26	18	E	1	B	GW	06/01/2004
3	ALLEN	CAMPBELL	(018) 106			NW	20	26	18	E	1	B	GW	06/03/2004
3	ALLEN	CAMPBELL	(019) 6A			NW	20	26	18	E	1	B	GW	04/16/2004
3	ALLEN	CAMPBELL	(020) 107			NW	20	26	18	E	1	B	GW	06/23/2004
3	ALLEN	WEINER	(43)		E2	NE	23	26	18	E	1	B	GW	11/28/2007
3	ALLEN	WEINER	(14)		E2	NE	23	26	18	E	1	B	GW	03/12/2008
3	ALLEN	WEINER	(01) HH-18		E2	NE	23	26	18	E	1	B	GW	10/19/2007
3	ALLEN	WEINER	(02) GG-19		E2	NE	23	26	18	E	1	B	GW	10/31/2007
3	ALLEN	WEINER	(03) FF-18		E2	NE	23	26	18	E	1	B	GW	02/08/2008
3	ALLEN	WEINER	(04) DD-18		E2	NE	23	26	18	E	1	B	GW	11/09/2007
3	ALLEN	WEINER	(05) BB-18		E2	NE	23	26	18	E	1	B	GW	11/08/2007
3	ALLEN	WEINER	(06) A-17		E2	NE	23	26	18	E	1	B	GW	11/29/2007
3	ALLEN	WEINER	(07) A-19		E2	NE	23	26	18	E	1	B	GW	02/13/2008
3	ALLEN	WEINER	(08) CC-19		E2	NE	23	26	18	E	1	B	GW	11/20/2007
3	ALLEN	WEINER	(10) BB-22		E2	NE	23	26	18	E	1	B	GW	11/28/2007
3	ALLEN	WEINER	(11) CC21A		E2	NE	23	26	18	E	1	B	GW	11/29/2007
3	ALLEN	WEINER	(12) HH-22		E2	NE	23	26	18	E	1	B	GW	10/19/2007
3	ALLEN	WEINER	(13) HH-20		E2	NE	23	26	18	E	1	B	GW	10/19/2007
3	ALLEN	WEINER	(15) HH30A		E2	NE	23	26	18	E	1	B	GW	03/07/2008
3	ALLEN	WEINER	(16) EE-31		E2	NE	23	26	18	E	1	B	GW	03/11/2008
3	ALLEN	WEINER	(17) DD-30		E2	NE	23	26	18	E	1	B	GW	12/20/2007
3	ALLEN	WEINER	(18) CC-31		E2	NE	23	26	18	E	1	B	GW	03/11/2008
3	ALLEN	WEINER	(19) BB-30		E2	NE	23	26	18	E	1	B	GW	12/20/2007
3	ALLEN	WEINER	(20) A-31		E2	NE	23	26	18	E	1	B	GW	02/25/2008
3	ALLEN	WEINER	(21) BB-28		E2	NE	23	26	18	E	1	B	GW	02/25/2008
3	ALLEN	WEINER	(22) CC-29		E2	NE	23	26	18	E	1	B	GW	12/21/2007
3	ALLEN	WEINER	(23) DD-28		E2	NE	23	26	18	E	1	B	GW	12/26/2007
3	ALLEN	WEINER	(24) EE-29		E2	NE	23	26	18	E	1	B	GW	12/26/2007
3	ALLEN	WEINER	(25) HH-28		E2	NE	23	26	18	E	1	B	GW	03/06/2008
3	ALLEN	WEINER	(26) II-29		E2	NE	23	26	18	E	1	B	GW	03/10/2008
3	ALLEN	WEINER	(27) HH28A		E2	NE	23	26	18	E	1	B	GW	06/03/2008
3	ALLEN	WEINER	(28) EE-27		E2	NE	23	26	18	E	1	B	GW	12/04/2007
3	ALLEN	WEINER	(29) CC-27		E2	NE	23	26	18	E	1	B	GW	12/04/2007
3	ALLEN	WEINER	(30) A-27		E2	NE	23	26	18	E	1	B	GW	02/27/2008
3	ALLEN	WEINER	(31) BB-26		E2	NE	23	26	18	E	1	B	GW	12/27/2007
3	ALLEN	WEINER	(32) CC-25		E2	NE	23	26	18	E	1	B	GW	11/28/2007
3	ALLEN	WEINER	(33) FF-24		E2	NE	23	26	18	E	1	B	GW	11/01/2007
3	ALLEN	WEINER	(34) HH-24		E2	NE	23	26	18	E	1	B	GW	01/09/2008
3	ALLEN	WEINER	(35) GG-23		E2	NE	23	26	18	E	1	B	GW	01/09/2008
3	ALLEN	WEINER	(36) EE-23		E2	NE	23	26	18	E	1	B	GW	02/20/2008
3	ALLEN	WEINER	(38) HH-26		E2	NE	23	26	18	E	1	B	GW	01/24/2008
3	ALLEN	WEINER	(39) EE-19		E2	NE	23	26	18	E	1	B	GW	11/09/2007
3	ALLEN	WEINER	(40) GG-21		E2	NE	23	26	18	E	1	B	GW	10/31/2007

Wells Plugged with State Funds Since 7/1/1996

DIST	COUNTY	LEASE NAME	WELL NO	Q-3	Q-2	Q-1	SEC	TWP	RNG	DIR	PRI	LEVEL	TYPE	PLUG DATE
3	ALLEN	WEINER	(41) BB-24		E2	NE	23	26	18	E	1	B	GW	11/20/2007
3	ALLEN	WEINER	(42) FF-21		E2	NE	23	26	18	E	1	B	GW	11/01/2007
3	ALLEN	WEINER	(44) CC-23		E2	NE	23	26	18	E	1	B	GW	01/11/2008
3	ALLEN	WEINER	(45) DD-24		E2	NE	23	26	18	E	1	B	GW	01/23/2008
3	ALLEN	WEINER	(46)CC21A		E2	NE	23	26	18	E	1	B	GW	01/10/2008
3	ALLEN	WEINER	(47) EE-21		E2	NE	23	26	18	E	1	B	GW	01/08/2008
3	ALLEN	WEINER	(48) CC-21		E2	NE	23	26	18	E	1	B	GW	01/23/2008
3	ALLEN	WEINER	(49) FF-20		E2	NE	23	26	18	E	1	B	GW	02/08/2008
3	ALLEN	WEINER	(50) BB-22		E2	NE	23	26	18	E	1	B	GW	01/23/2008
3	ALLEN	WEINER	(51) A-23		E2	NE	23	26	18	E	1	B	GW	01/22/2008
3	ALLEN	WEINER	(52) A-21		E2	NE	23	26	18	E	1	B	GW	01/20/2008
3	ALLEN	WEINER	(53) A-25		E2	NE	23	26	18	E	1	B	GW	02/20/2008
3	ALLEN	WEINER	(54) II-19		E2	NE	23	26	18	E	1	B	GW	01/30/2008
3	ALLEN	WILLIAMS	(WIL01)		W2	SW	24	26	18	E	1	B	GW	05/15/2009
3	ALLEN	WILLIAMS	(WIL02)		W2	SW	24	26	18	E	1	B	GW	05/05/2009
3	ALLEN	WILLIAMS	(WIL03)		W2	SW	24	26	18	E	1	B	GW	05/01/2009
3	ALLEN	WILLIAMS	(WIL04)		W2	SW	24	26	18	E	1	B	GW	05/04/2009
3	ALLEN	WILLIAMS	(WIL05)		W2	SW	24	26	18	E	1	B	GW	06/02/2009
3	ALLEN	WILLIAMS	(WIL06)		W2	SW	24	26	18	E	1	B	GW	05/27/2009
3	ALLEN	WILLIAMS	(WIL07)		W2	SW	24	26	18	E	1	B	GW	05/29/2009
3	ALLEN	WITNER	(WIT01)		W2	NW	24	26	18	E	1	B	GW	03/13/2009
3	ALLEN	WITNER	(WIT02)		W2	NW	24	26	18	E	1	B	GW	03/31/2009
3	ALLEN	WITNER	(WIT03)		W2	NW	24	26	18	E	1	B	GW	03/19/2009
3	ALLEN	WITNER	(WIT04)		W2	NW	24	26	18	E	1	B	GW	04/03/2009
3	ALLEN	WITNER	(WIT05)		W2	NW	24	26	18	E	1	B	GW	04/06/2009
3	ALLEN	WITNER	(WIT06)		W2	NW	24	26	18	E	1	B	GW	04/15/2009
3	ALLEN	WITNER	(WIT07)		W2	NW	24	26	18	E	1	B	GW	04/10/2009
3	ALLEN	WITNER	(WIT08)		W2	NW	24	26	18	E	1	B	GW	04/17/2009
3	ALLEN	WITNER	(WIT09)		W2	NW	24	26	18	E	1	B	GW	03/30/2009
3	ALLEN	WITNER	(WIT10)		W2	NW	24	26	18	E	1	B	GW	03/06/2009
3	ALLEN	WITNER	(WIT11)		W2	NW	24	26	18	E	1	B	GW	03/06/2009
3	ALLEN	WITNER	(WIT13)		W2	NW	24	26	18	E	1	B	GW	04/01/2009
3	ALLEN	WITNER	(WIT14)		W2	NW	24	26	18	E	1	B	GW	03/13/2009
3	ALLEN	WITNER	(WIT15)		W2	NW	24	26	18	E	1	B	GW	03/26/2009
3	ALLEN	WITNER	(WIT16)		W2	NW	24	26	18	E	1	B	GW	03/16/2009
3	ALLEN	WITNER	(WIT17)		W2	NW	24	26	18	E	1	B	GW	03/27/2009
3	ALLEN	WITNER	(WIT18)		W2	NW	24	26	18	E	1	B	GW	04/06/2009
3	ALLEN	WITNER	(WIT19)		W2	NW	24	26	18	E	1	B	GW	03/31/2009
3	ALLEN	WITNER	(WIT20)		W2	NW	24	26	18	E	1	B	GW	03/05/2009
3	ALLEN	WITNER	(WIT21)		W2	NW	24	26	18	E	1	B	GW	04/22/2009
3	ALLEN	WITNER	(WIT22)		W2	NW	24	26	18	E	1	B	GW	04/22/2009
3	ALLEN	WITNER	(WIT23)		W2	NW	24	26	18	E	1	B	GW	04/17/2009
3	ALLEN	WITNER	(WIT24)		W2	NW	24	26	18	E	1	B	GW	05/13/2009
3	ALLEN	WITNER	(WIT25)		W2	NW	24	26	18	E	1	B	GW	04/06/2009
3	ALLEN	WITNER	(WIT26)		W2	NW	24	26	18	E	1	B	GW	04/15/2009
3	ALLEN	WITNER	(WIT27)		W2	NW	24	26	18	E	1	B	GW	04/23/2009
3	ALLEN	WITNER	(WIT28)		W2	NW	24	26	18	E	1	B	GW	05/07/2009
3	ALLEN	WITNER	(WIT29)		W2	NW	24	26	18	E	1	B	GW	05/11/2009
3	ALLEN	WITNER	(WIT30)		W2	NW	24	26	18	E	1	B	GW	05/13/2009
3	ALLEN	CANNON	(CAN01)			NW	27	26	18	E	1	B	SW	03/03/2008
3	ALLEN	CANNON	(CAN02)			NW	27	26	18	E	1	B	SW	02/28/2008
3	ALLEN	CANNON	(CAN03)			NW	27	26	18	E	1	B	SW	03/19/2008
3	ALLEN	CANNON	(CAN04)			NW	27	26	18	E	1	B	SW	03/19/2008
3	ALLEN	CANNON	(CAN05)			NW	27	26	18	E	1	B	SW	03/19/2008
3	ALLEN	CANNON	(CAN06)			NW	27	26	18	E	1	B	SW	03/03/2008
3	ALLEN	CANNON	(CAN07)			NW	27	26	18	E	1	B	SW	03/20/2008
3	ALLEN	CANNON	(CAN11)			NW	27	26	18	E	1	B	SW	03/27/2008
3	ALLEN	CANNON	(CAN12)			SW	27	26	18	E	1	B	SW	03/27/2008
3	ALLEN	CANNON	(CAN08)			NW	28	26	18	E	1	B	SW	03/24/2008
3	ALLEN	CANNON	(CAN09)			NE	28	26	18	E	1	B	SW	04/03/2008
3	ALLEN	CANNON	(CAN10)			NE	28	26	18	E	1	B	SW	03/28/2008

Wells Plugged with State Funds Since 7/1/1996

DIST	COUNTY	LEASE NAME	WELL NO	Q-3	Q-2	Q-1	SEC	TWP	RNG	DIR	PRI	LEVEL	TYPE	PLUG DATE
3	ALLEN	WILSON/DARBY	1		SE	NW	29	26	18	E	1	B	GW	08/12/1998
3	ALLEN	WILSON/DARBY	3		SW	SE	29	26	18	E	1	B	GW	02/12/1998
3	ALLEN	WILSON/DARBY	4		SE	NW	29	26	18	E	1	B	GW	09/09/1998
3	ALLEN	WILSON/DARBY	6	E2	E2	W2	29	26	18	E	1	B	GW	08/12/1998
3	ALLEN	WILSON/DARBY	7	W2	E2	W2	29	26	18	E	1	B	GW	08/12/1998
3	ALLEN	WILSON/DARBY	9		SE	SW	29	26	18	E	1	B	GW	05/06/1998
3	ALLEN	WILSON/DARBY	10		SE	SW	29	26	18	E	1	B	GW	05/06/1998
3	ALLEN	WILSON/DARBY	11		SE	SW	29	26	18	E	1	B	GW	05/07/1998
3	ALLEN	WILSON/DARBY	12		SW	SE	29	26	18	E	1	B	GW	06/01/1998
3	ALLEN	WILSON/DARBY	15		NE	SW	29	26	18	E	1	B	GW	02/13/1998
3	ALLEN	WILSON/DARBY	16		NE	SW	29	26	18	E	1	B	GW	06/01/1998
3	ALLEN	WILSON/DARBY	17		NE	SW	29	26	18	E	1	B	GW	09/10/1998
3	ALLEN	WILSON/DARBY	18		NE	SW	29	26	18	E	1	B	GW	07/30/1998
3	ALLEN	WILSON/DARBY	20		SE	SW	29	26	18	E	1	B	GW	05/06/1998
3	ALLEN	WILSON/DARBY	22		SE	SW	29	26	18	E	1	B	GW	08/19/1998
3	ALLEN	WILSON/DARBY	23		NE	SW	29	26	18	E	1	B	GW	09/03/1998
3	ALLEN	WILSON/DARBY	24		NE	SW	29	26	18	E	1	B	GW	08/05/1998
3	ALLEN	WILSON/DARBY	25		NE	SW	29	26	18	E	1	B	GW	09/09/1998
3	ALLEN	WILSON/DARBY	29		NE	SW	29	26	18	E	1	B	GW	08/05/1998
3	ALLEN	WILSON/DARBY	31		SE	SW	29	26	18	E	1	B	GW	07/30/1998
3	ALLEN	WILSON/DARBY	32		SE	SW	29	26	18	E	1	B	GW	07/30/1998
3	ALLEN	WILSON/DARBY	35		SE	NW	29	26	18	E	1	B	GW	06/08/1998
3	ALLEN	WILSON/DARBY	36		NE	SW	29	26	18	E	1	B	GW	06/02/1998
3	ALLEN	WILSON/DARBY	37		NE	SW	29	26	18	E	1	B	GW	06/08/1998
3	ALLEN	WILSON/DARBY	38		SE	SW	29	26	18	E	1	B	GW	06/08/1998
3	ALLEN	WILSON/DARBY	39		NE	SW	29	26	18	E	1	B	GW	06/08/1998
3	ALLEN	WILSON/DARBY	40		SE	SW	29	26	18	E	1	B	GW	08/04/1998
3	ALLEN	WILSON/DARBY	41		SW	SW	29	26	18	E	1	B	GW	08/19/1998
3	ALLEN	WILSON/DARBY	42		SE	SW	29	26	18	E	1	B	GW	08/19/1998
3	ALLEN	CASPER	43	NE	NW	NW	29	26	18	E	1	A	GW	09/28/2001
3	ALLEN	WILSON/DARBY	43		SW	NW	29	26	18	E	1	B	GW	09/09/1998
3	ALLEN	CASPER	44	NE	NW	NW	29	26	18	E	1	A	GW	10/17/2001
3	ALLEN	WILSON/DARBY	44		SE	NW	29	26	18	E	1	B	GW	09/09/1998
3	ALLEN	CASPER	45	NE	NW	NW	29	26	18	E	1	A	GW	10/03/2001
3	ALLEN	WILSON/DARBY	45		SE	NW	29	26	18	E	1	B	GW	08/18/1998
3	ALLEN	CASPER	46	NW	NE	NW	29	26	18	E	1	A	GW	11/01/2001
3	ALLEN	WILSON/DARBY	46		NW	SW	29	26	18	E	1	B	GW	08/18/1998
3	ALLEN	CASPER	47	NW	NE	NW	29	26	18	E	1	A	GW	10/30/2001
3	ALLEN	WILSON/DARBY	47		SW	NW	29	26	18	E	1	B	GW	08/26/1998
3	ALLEN	CASPER	48	NW	NE	NW	29	26	18	E	1	A	GW	10/30/2001
3	ALLEN	WILSON/DARBY	48		SE	NW	29	26	18	E	1	B	GW	08/26/1998
3	ALLEN	CASPER	49	NE	NW	NW	29	26	18	E	1	A	GW	10/18/2001
3	ALLEN	WILSON/DARBY	49		SE	NW	29	26	18	E	1	B	GW	08/26/1998
3	ALLEN	CASPER	50	NE	NW	NW	29	26	18	E	1	A	GW	10/30/2001
3	ALLEN	WILSON/DARBY	50		SE	NW	29	26	18	E	1	B	GW	08/04/1998
3	ALLEN	CASPER	51	NE	NW	NW	29	26	18	E	1	A	GW	11/02/2001
3	ALLEN	WILSON/DARBY	51		NE	SW	29	26	18	E	1	B	GW	08/25/1998
3	ALLEN	CASPER	52	NW	NE	NW	29	26	18	E	1	A	GW	10/17/2001
3	ALLEN	WILSON/DARBY	52		SE	NW	29	26	18	E	1	B	GW	09/02/1998
3	ALLEN	WILSON/DARBY	53		NE	NW	29	26	18	E	1	B	GW	09/02/1998
3	ALLEN	CASPER	54	NW	NE	NW	29	26	18	E	1	A	GW	11/07/2001
3	ALLEN	WILSON/DARBY	54		SW	NW	29	26	18	E	1	B	GW	08/25/1998
3	ALLEN	CASPER	55	SW	NE	NW	29	26	18	E	1	A	GW	10/29/2001
3	ALLEN	CASPER	56	SW	NE	NW	29	26	18	E	1	A	GW	09/19/2001
3	ALLEN	CASPER	57	SW	NE	NW	29	26	18	E	1	A	GW	11/06/2001
3	ALLEN	CASPER	58	SE	NW	NW	29	26	18	E	1	A	GW	10/31/2001
3	ALLEN	CASPER	59	SE	NW	NW	29	26	18	E	1	A	GW	10/18/2001
3	ALLEN	CASPER	60	SE	NW	NW	29	26	18	E	1	A	GW	11/06/2001
3	ALLEN	CASPER	61	SW	NE	NW	29	26	18	E	1	A	GW	09/15/2001
3	ALLEN	CASPER	65	NW	NW	NW	29	26	18	E	1	A	GW	10/15/2001
3	ALLEN	CASPER	66	NW	NW	NW	29	26	18	E	1	A	GW	10/16/2001

Wells Plugged with State Funds Since 7/1/1996

DIST	COUNTY	LEASE NAME	WELL NO	Q-3	Q-2	Q-1	SEC	TWP	RNG	DIR	PRI	LEVEL	TYPE	PLUG DATE	
3	ALLEN	CASPER	67	NW	NW	NW	29	26	18	E	1	A	GW	09/28/2001	
3	ALLEN	WILSON/DARBY	89		SW	SE	29	26	18	E	1	B	GW	04/21/1998	
3	ALLEN	WILSON/DARBY	401		NE	SW	29	26	18	E	1	B	GW	04/21/1998	
3	ALLEN	WILSON/DARBY	402		SE	NW	29	26	18	E	1	B	GW	05/07/1998	
3	ALLEN	WILSON/DARBY	404		NE	SW	29	26	18	E	1	B	GW	04/21/1998	
3	ALLEN	WILSON/DARBY	406		SE	NW	29	26	18	E	1	B	GW	09/03/1998	
3	ALLEN	WILSON/DARBY	408		SE	NW	29	26	18	E	1	B	GW	08/18/1998	
3	ALLEN	WILSON/DARBY	19W		SE	SW	29	26	18	E	1	B	GW	05/27/1998	
3	ALLEN	WILSON/DARBY	A		SW	NW	29	26	18	E	1	B	GW	08/12/1998	
3	ALLEN	WILSON/DARBY	A98		NW	SW	29	26	18	E	1	B	GW	08/04/1998	
3	ALLEN	WILSON/DARBY	B		SW	SE	29	26	18	E	1	B	GW	02/13/1998	
3	ALLEN	WILSON/DARBY	C		SW	SE	29	26	18	E	1	B	GW	02/12/1998	
3	ALLEN	WILSON/DARBY	D		SW	SE	29	26	18	E	1	B	GW	05/27/1998	
3	ALLEN	WILSON/DARBY	E		NE	SW	29	26	18	E	1	B	GW	05/07/1998	
3	ALLEN	SCHLOTTERBECK	01		NE	NE	31	26	18	E	1	A	PS	12/14/2004	
3	ALLEN	MEARS	(01)		SE	SE	SW	32	26	18	E	1	A	GW	01/11/2006
3	ALLEN	DICKERSON	1		NE	NE	NW	32	26	18	E	1	A	GW	03/25/2003
3	ALLEN	DICKERSON	2		NE	NE	NW	32	26	18	E	1	A	GW	03/26/2003
3	ALLEN	DICKERSON	3		NE	NE	NW	32	26	18	E	1	A	GW	04/03/2003
3	ALLEN	DICKERSON	4		NE	NE	NW	32	26	18	E	1	A	GW	03/13/2003
3	ALLEN	DICKERSON	6		NW	NW	NE	32	26	18	E	1	A	GW	03/13/2003
3	ALLEN	DICKERSON	8		SE	NE	NW	32	26	18	E	1	A	GW	04/04/2003
3	ALLEN	DICKERSON	9		SE	NE	NW	32	26	18	E	1	A	GW	04/02/2003
3	ALLEN	DICKERSON	10		SE	NE	NW	32	26	18	E	1	A	GW	04/02/2003
3	ALLEN	DICKERSON	12		SW	NW	NE	32	26	18	E	1	A	GW	04/09/2003
3	ALLEN	DICKERSON	13		SW	NW	NE	32	26	18	E	1	A	GW	04/09/2003
3	ALLEN	DICKERSON	14		SW	NW	NE	32	26	18	E	1	A	GW	04/02/2003
3	ALLEN	DICKERSON	15		NW	NW	NE	32	26	18	E	1	A	GW	03/12/2003
3	ALLEN	DICKERSON	16		SW	NW	NE	32	26	18	E	1	A	GW	04/19/2003
3	ALLEN	DICKERSON	17		SW	NW	NE	32	26	18	E	1	A	GW	04/08/2003
3	ALLEN	DICKERSON	18		SE	NW	NE	32	26	18	E	1	A	GW	04/08/2003
3	ALLEN	DICKERSON	20		SE	NW	NE	32	26	18	E	1	A	GW	04/15/2003
3	ALLEN	DICKERSON	21		NE	NE	NW	32	26	18	E	1	A	GW	03/27/2003
3	ALLEN	DICKERSON	22		SW	NW	NE	32	26	18	E	1	A	GW	04/08/2003
3	ALLEN	DICKERSON	23		SE	NE	NW	32	26	18	E	1	A	GW	04/10/2003
3	ALLEN	DICKERSON	24		NE	NE	NW	32	26	18	E	1	A	GW	03/26/2003
3	ALLEN	DICKERSON	1-8		SW	NW	NE	32	26	18	E	1	A	GW	04/15/2003
3	ALLEN	DICKERSON	20W		NW	NW	NE	32	26	18	E	1	A	GW	03/12/2003
3	ALLEN	DICKERSON	21W (5)		NW	NW	NE	32	26	18	E	1	A	GW	04/11/2003
3	ALLEN	DICKERSON	2-A		SE	NW	NE	32	26	18	E	1	A	GW	04/14/2003
3	ALLEN	DANIELS	1		SE	SE	SW	33	26	18	E	1	A	SW	11/13/2003
3	ALLEN	F.M. YOUNT	(YOU01)1-9		SE	SE	SW	36	26	18	E	1	B	GW	08/05/2010
3	ALLEN	F.M. YOUNT	(YOU02)		SW	NW	SE	36	26	18	E	1	B	GW	12/07/2009
3	ALLEN	F.M. YOUNT	(YOU03)		SW	NW	SE	36	26	18	E	1	B	GW	06/22/2010
3	ALLEN	F.M. YOUNT	(YOU04)		NW	NW	SE	36	26	18	E	1	B	GW	07/20/2010
3	ALLEN	F.M. YOUNT	(YOU05)		NW	NW	SE	36	26	18	E	1	B	GW	06/04/2010
3	ALLEN	F.M. YOUNT	(YOU07)42		SE	SW	SE	36	26	18	E	1	B	GW	08/05/2010
3	ALLEN	F.M. YOUNT	(YOU10)43		SW	SW	SE	36	26	18	E	1	B	GW	09/21/2010
3	ALLEN	F.M. YOUNT	(YOU11)P-3		SW	SW	SE	36	26	18	E	1	B	GW	08/03/2010
3	ALLEN	F.M. YOUNT	(YOU14)		SW	SW	SE	36	26	18	E	1	B	GW	09/21/2010
3	ALLEN	F.M. YOUNT	(YOU15)I14		SW	SW	SE	36	26	18	E	1	B	GW	08/12/2010
3	ALLEN	F.M. YOUNT	(YOU16)		SW	SW	SE	36	26	18	E	1	B	GW	11/12/2009
3	ALLEN	F.M. YOUNT	(YOU17)31		NW	SW	SE	36	26	18	E	1	B	GW	08/09/2010
3	ALLEN	F.M. YOUNT	(YOU22)		NW	SW	SE	36	26	18	E	1	B	GW	09/22/2010
3	ALLEN	F.M. YOUNT	(YOU23)25		SW	NW	SE	36	26	18	E	1	B	GW	06/03/2010
3	ALLEN	F.M. YOUNT	(YOU26)		SE	NW	SE	36	26	18	E	1	B	GW	05/06/2010
3	ALLEN	F.M. YOUNT	(YOU28)		NE	SW	SE	36	26	18	E	1	B	GW	04/02/2010
3	ALLEN	F.M. YOUNT	(YOU29)I-2		SE	NW	SE	36	26	18	E	1	B	GW	03/23/2010
3	ALLEN	F.M. YOUNT	(YOU30)20		NE	NW	SE	36	26	18	E	1	B	GW	01/13/2010
3	ALLEN	F.M. YOUNT	(YOU31)21		NW	NE	SE	36	26	18	E	1	B	GW	12/22/2009
3	ALLEN	F.M. YOUNT	(YOU32)I11		NE	NE	SE	36	26	18	E	1	B	GW	02/11/2010

Wells Plugged with State Funds Since 7/1/1996

DIST	COUNTY	LEASE NAME	WELL NO	Q-3	Q-2	Q-1	SEC	TWP	RNG	DIR	PRI	LEVEL	TYPE	PLUG DATE
3	ALLEN	F.M. YOUNT	(YOU33)22	NW	NE	SE	36	26	18	E	1	B	GW	01/12/2010
3	ALLEN	F.M. YOUNT	(YOU34)15	SE	SW	SE	36	26	18	E	1	B	GW	10/01/2010
3	ALLEN	F.M. YOUNT	(YOU35)P-1	SE	SW	SE	36	26	18	E	1	B	GW	10/04/2010
3	ALLEN	F.M. YOUNT	(YOU36)	SW	SE	SE	36	26	18	E	1	B	GW	10/05/2010
3	ALLEN	F.M. YOUNT	(YOU37)	SW	SE	SE	36	26	18	E	1	B	GW	10/01/2010
3	ALLEN	F.M. YOUNT	(YOU38)	SW	SE	SE	36	26	18	E	1	B	GW	09/29/2010
3	ALLEN	F.M. YOUNT	(YOU39)	NE	SE	SE	36	26	18	E	1	B	GW	09/30/2010
3	ALLEN	F.M. YOUNT	(YOU40)	NW	SE	SE	36	26	18	E	1	B	GW	09/30/2010
3	ALLEN	F.M. YOUNT	(YOU41) 32			SE	36	26	18	E	1	B	GW	07/01/2010
3	ALLEN	F.M. YOUNT	(YOU42) 5			SE	36	26	18	E	1	B	GW	08/04/2010
3	ALLEN	F.M. YOUNT	(YOU43)			SE	36	26	18	E	1	B	GW	03/17/2010
3	ALLEN	F.M. YOUNT	(YOU44)			SE	36	26	18	E	1	B	GW	06/21/2010
3	ALLEN	F.M. YOUNT	(YOU46)			SE	36	26	18	E	1	B	GW	04/21/2010
3	ALLEN	F.M. YOUNT	(YOU47)			SE	36	26	18	E	1	B	GW	05/25/2010
3	ALLEN	F.M. YOUNT	(YOU49)			SE	36	26	18	E	1	B	GW	10/04/2010
3	ALLEN	F.M. YOUNT	(YOU50)			SE	36	26	18	E	1	B	GW	02/16/2010
3	ALLEN	F.M. YOUNT	(YOU51)			SE	36	26	18	E	1	B	GW	02/24/2010
3	ALLEN	F.M. YOUNT	(YOU52)			SE	36	26	18	E	1	B	GW	07/02/2010
3	ALLEN	F.M. YOUNT	(YOU54)			SE	36	26	18	E	1	B	GW	03/17/2010
3	ALLEN	F.M. YOUNT	(YOU55)			SE	36	26	18	E	1	B	GW	03/04/2010
3	ALLEN	F.M. YOUNT	(YOU56)			SE	36	26	18	E	1	B	GW	02/12/2010
3	ALLEN	F.M. YOUNT	(YOU57)			SE	36	26	18	E	1	B	GW	01/19/2010
3	ALLEN	F.M. YOUNT	(YOU58) 24			SE	36	26	18	E	1	B	GW	02/02/2010
3	ALLEN	F.M. YOUNT	(YOU59) 23			SE	36	26	18	E	1	B	GW	04/16/2010
3	ALLEN	F.M. YOUNT	(YOU60) 40			SE	36	26	18	E	1	B	GW	02/25/2010
3	ALLEN	F.M. YOUNT	(YOU61) 18			SE	36	26	18	E	1	B	GW	04/21/2010
3	ALLEN	F.M. YOUNT	(YOU62) 26			SE	36	26	18	E	1	B	GW	06/24/2010
3	ALLEN	F.M. YOUNT	(YOU63)I-1			SE	36	26	18	E	1	B	GW	03/02/2010
3	ALLEN	F.M. YOUNT	(YOU64)I12			SE	36	26	18	E	1	B	GW	01/20/2010
3	ALLEN	F.M. YOUNT	(YOU65)I-6			SE	36	26	18	E	1	B	GW	01/26/2010
3	ALLEN	F.M. YOUNT	(YOU67)			SE	36	26	18	E	1	B	GW	07/29/2010
3	ALLEN	F.M. YOUNT	(YOU68)CO1			SE	36	26	18	E	1	B	GW	09/29/2010
3	ALLEN	F.M. YOUNT	(YOU69)27			SE	36	26	18	E	1	B	GW	03/03/2010
3	ALLEN	F.M. YOUNT	(YOU70)1-5			SE	36	26	18	E	1	B	GW	10/06/2010
3	ALLEN	F.M. YOUNT	(YOU71)			SE	36	26	18	E	1	B	GW	06/18/2010
3	ALLEN	GERKEN II	(GEN02)			NW	7	26	19	E	1	B	GW	12/27/2010
3	ALLEN	GERKEN II	(GEN03)			NW	7	26	19	E	1	B	GW	12/14/2010
3	ALLEN	GERKEN II	(GEN04)			NW	7	26	19	E	1	B	GW	12/27/2010
3	ALLEN	GERKEN II	(GEN05)			NW	7	26	19	E	1	B	GW	01/04/2011
3	ALLEN	GERKEN II	(GEN06)			NW	7	26	19	E	1	B	GW	01/04/2011
3	ALLEN	GERKEN II	(GEN07)			NW	7	26	19	E	1	B	GW	12/08/2010
3	ALLEN	GERKEN II	(GEN08)			NW	7	26	19	E	1	B	GW	12/08/2010
3	ALLEN	GERKEN II	(GEN09)			NW	7	26	19	E	1	B	GW	12/08/2010
3	ALLEN	GERKEN II	(GEN10)			NW	7	26	19	E	1	B	GW	01/14/2011
3	ALLEN	GERKEN II	(GEN11)			NW	7	26	19	E	1	B	GW	01/27/2011
3	ALLEN	GERKEN II	(GEN12)			NW	7	26	19	E	1	B	GW	01/26/2011
3	ALLEN	GERKEN II	(GEN13)			NW	7	26	19	E	1	B	GW	01/18/2011
3	ALLEN	GERKEN II	(GEN14)			NW	7	26	19	E	1	B	GW	01/18/2011
3	ALLEN	GERKEN II	(GEN15)			NW	7	26	19	E	1	B	GW	12/09/2010
3	ALLEN	GERKEN II	(GEN16)			NW	7	26	19	E	1	B	GW	01/27/2011
3	ALLEN	GERKEN II	(GEN17)			NW	7	26	19	E	1	B	GW	12/14/2010
3	ALLEN	GERKEN II	(GEN18)			NW	7	26	19	E	1	B	GW	01/03/2011
3	ALLEN	GERKEN II	(GEN19)			NW	7	26	19	E	1	B	GW	01/03/2011
3	ALLEN	GERKEN II	(GEN20)			NW	7	26	19	E	1	B	GW	12/09/2010
3	ALLEN	GERKEN II	(GEN21)			NW	7	26	19	E	1	B	GW	01/26/2011
3	ALLEN	GERKEN	(GER1) A-1	NW	NW	NW	7	26	19	E	1	B	GW	01/26/2010
3	ALLEN	JOHN CROSANT	1	NW	NW	SW	9	26	19	E	1	C	GW	07/22/2015
3	ALLEN	JOHN CROSANT	5	NW	NW	SW	9	26	19	E	1	C	GW	07/22/2015
3	ALLEN	JOHN CROSANT	7	NW	NW	SW	9	26	19	E	1	C	GW	07/23/2015
3	ALLEN	DEAN WHITAKER	(DWH04)		S2	SE	19	26	19	E	1	B	GW	01/04/2012
3	ALLEN	DEAN WHITAKER	(DWH05)		S2	SE	19	26	19	E	1	B	GW	01/05/2012

Wells Plugged with State Funds Since 7/1/1996

DIST	COUNTY	LEASE NAME	WELL NO	Q-3	Q-2	Q-1	SEC	TWP	RNG	DIR	PRI	LEVEL	TYPE	PLUG DATE
3	ALLEN	DEAN WHITAKER	(DWH06)		S2	SE	19	26	19	E	1	B	GW	01/04/2012
3	ALLEN	DEAN WHITAKER	(DWH07)		S2	SE	19	26	19	E	1	B	GW	12/29/2011
3	ALLEN	DEAN WHITAKER	(DWH08)		S2	SE	19	26	19	E	1	B	GW	12/29/2011
3	ALLEN	DEAN WHITAKER	(DWH09)		S2	SE	19	26	19	E	1	B	GW	01/04/2012
3	ALLEN	DEAN WHITAKER	(DWH10)		S2	SE	19	26	19	E	1	B	GW	12/16/2011
3	ALLEN	DEAN WHITAKER	(DWH01)		W2	SW	20	26	19	E	1	B	GW	10/28/2011
3	ALLEN	DEAN WHITAKER	(DWH02)		W2	SW	20	26	19	E	1	B	GW	10/14/2011
3	ALLEN	DEAN WHITAKER	(DWH03)		W2	SW	20	26	19	E	1	B	GW	10/28/2011
3	ALLEN	DEAN WHITAKER	(DWH11)		W2	SW	20	26	19	E	1	B	GW	12/09/2011
3	ALLEN	DEAN WHITAKER	(DWH12)		W2	SW	20	26	19	E	1	B	GW	12/29/2011
3	ALLEN	DEAN WHITAKER	(DWH13)		W2	SW	20	26	19	E	1	B	GW	11/29/2011
3	ALLEN	DEAN WHITAKER	(DWH14)		W2	SW	20	26	19	E	1	B	GW	12/09/2011
3	ALLEN	DEAN WHITAKER	(DWH15)		W2	SW	20	26	19	E	1	B	GW	12/28/2011
3	ALLEN	DEAN WHITAKER	(DWH16)		W2	SW	20	26	19	E	1	B	GW	10/13/2011
3	ALLEN	DEAN WHITAKER	(DWH17)		W2	SW	20	26	19	E	1	B	GW	10/25/2011
3	ALLEN	DEAN WHITAKER	(DWH19)		W2	SW	20	26	19	E	1	B	GW	11/16/2011
3	ALLEN	DEAN WHITAKER	(DWH20)		W2	SW	20	26	19	E	1	B	GW	11/17/2011
3	ALLEN	DEAN WHITAKER	(DWH22)		W2	SW	20	26	19	E	1	B	GW	11/18/2011
3	ALLEN	DEAN WHITAKER	(DWH23)		W2	SW	20	26	19	E	1	B	GW	11/18/2011
3	ALLEN	DEAN WHITAKER	(DWH24)		W2	SW	20	26	19	E	1	B	GW	10/25/2011
3	ALLEN	DEAN WHITAKER	(DWH25)		W2	SW	20	26	19	E	1	B	GW	10/24/2011
3	ALLEN	DEAN WHITAKER	(DWH26)		W2	SW	20	26	19	E	1	B	GW	11/16/2011
3	ALLEN	DEAN WHITAKER	(DWH27)		W2	SW	20	26	19	E	1	B	GW	11/15/2011
3	ALLEN	DEAN WHITAKER	(DWH28)		W2	SW	20	26	19	E	1	B	GW	11/15/2011
3	ALLEN	DEAN WHITAKER	(DWH29)		W2	SW	20	26	19	E	1	B	GW	11/18/2011
3	ALLEN	DEAN WHITAKER	(DWH30)		W2	SW	20	26	19	E	1	B	GW	10/24/2011
3	ALLEN	DEAN WHITAKER	(DWH31)		W2	SW	20	26	19	E	1	B	GW	10/28/2011
3	ALLEN	DEAN WHITAKER	(DWH32)		W2	SW	20	26	19	E	1	B	GW	11/15/2011
3	ALLEN	DEAN WHITAKER	(DWH33)		W2	SW	20	26	19	E	1	B	GW	11/14/2011
3	ALLEN	DEAN WHITAKER	(DWH34)		W2	SW	20	26	19	E	1	B	GW	11/14/2011
3	ALLEN	DEAN WHITAKER	(DWH35)		W2	SW	20	26	19	E	1	B	GW	10/12/2011
3	ALLEN	DEAN WHITAKER	(DWH36)		W2	SW	20	26	19	E	1	B	GW	10/12/2011
3	ALLEN	DEAN WHITAKER	(DWH37)		W2	SW	20	26	19	E	1	B	GW	10/13/2011
3	ALLEN	ROBERTS	(BRI01)		S2	SW	23	26	19	E	1	B	GW	09/25/2012
3	ALLEN	ROBERTS	(BRI02)		S2	SW	23	26	19	E	1	B	GW	09/24/2012
3	ALLEN	ROBERTS	(BRI03)		S2	SW	23	26	19	E	1	B	GW	09/24/2012
3	ALLEN	ROBERTS	(BRI04)		S2	SW	23	26	19	E	1	B	GW	10/04/2012
3	ALLEN	ROBERTS	(BRI05)		S2	SW	23	26	19	E	1	B	GW	10/04/2012
3	ALLEN	ROBERTS	(BRI06)		S2	SW	23	26	19	E	1	B	GW	10/16/2012
3	ALLEN	ROBERTS	(BRI07)		S2	SW	23	26	19	E	1	B	GW	10/18/2012
3	ALLEN	ROBERTS	(BRI08)		SE	SW	23	26	19	E	1	B	GW	10/03/2012
3	ALLEN	ROBERTS	(BRI09)		SE	SW	23	26	19	E	1	B	GW	10/03/2012
3	ALLEN	ROBERTS	(BRI10)		SE	SW	23	26	19	E	1	B	GW	10/10/2012
3	ALLEN	ROBERTS	(BRI11)		SE	SW	23	26	19	E	1	B	GW	10/10/2012
3	ALLEN	ROBERTS	(BRI12)		SE	SW	23	26	19	E	1	B	GW	10/16/2012
3	ALLEN	ROBERTS	(GRO01)			SE	23	26	19	E	1	B	GW	10/24/2012
3	ALLEN	ROBERTS	(GRO02)			SE	23	26	19	E	1	B	GW	10/25/2012
3	ALLEN	ROBERTS	(GRO03)			SE	23	26	19	E	1	C	GW	10/25/2012
3	ALLEN	ROBERTS	(GRO04)			SE	23	26	19	E	1	C	GW	10/29/2012
3	ALLEN	ROBERTS	(GRO05)			SE	23	26	19	E	1	B	GW	12/03/2013
3	ALLEN	ROBERTS	(GRO06)			SE	23	26	19	E	1	B	GW	02/03/2014
3	ALLEN	ROBERTS	(GRO07)			SE	23	26	19	E	1	C	GW	01/21/2014
3	ALLEN	ROBERTS	(GRO08)	NE	SE	SE	23	26	19	E	1	B	GW	02/03/2014
3	ALLEN	HARWOOD	(HAR01)25E		W2	NW	23	26	19	E	1	C	GW	09/13/2013
3	ALLEN	HARWOOD	(HAR02) 33		W2	NW	23	26	19	E	1	C	GW	09/09/2013
3	ALLEN	HARWOOD	(HAR03) 41		W2	NW	23	26	19	E	1	C	GW	09/06/2013
3	ALLEN	HARWOOD	(HAR04)42E		W2	NW	23	26	19	E	1	B	GW	09/12/2013
3	ALLEN	HARWOOD	(HAR05)34E		W2	NW	23	26	19	E	1	C	GW	09/10/2013
3	ALLEN	HARWOOD	(HAR06) 27		W2	NW	23	26	19	E	1	C	GW	09/11/2013
3	ALLEN	HARWOOD	(HAR07) 35		W2	NW	23	26	19	E	1	B	GW	09/06/2013
3	ALLEN	HARWOOD	(HAR08) 43		W2	NW	23	26	19	E	1	C	GW	09/05/2013

Wells Plugged with State Funds Since 7/1/1996

DIST	COUNTY	LEASE NAME	WELL NO	Q-3	Q-2	Q-1	SEC	TWP	RNG	DIR	PRI	LEVEL	TYPE	PLUG DATE
3	ALLEN	HARWOOD	(HAR09)44E		W2	NW	23	26	19	E	1	B	GW	09/12/2013
3	ALLEN	HARWOOD	(HAR10)36E		W2	NW	23	26	19	E	1	C	GW	09/09/2013
3	ALLEN	HARWOOD	(HAR11)28E		W2	NW	23	26	19	E	1	C	GW	09/11/2013
3	ALLEN	HARWOOD	(HAR13) 21		W2	NW	23	26	19	E	1	B	GW	09/10/2013
3	ALLEN	HARWOOD	(HAR14) 45		W2	NW	23	26	19	E	1	C	GW	09/05/2013
3	ALLEN	HARWOOD	(HAR16)		W2	NW	23	26	19	E	1	B	GW	01/20/2014
3	ALLEN	ROBERTS	(LRO01)		N2	SW	23	26	19	E	1	C	GW	09/19/2013
3	ALLEN	ROBERTS	(LRO02)		N2	SW	23	26	19	E	1	C	GW	12/18/2013
3	ALLEN	ROBERTS	(LRO03)		N2	SW	23	26	19	E	1	C	GW	09/19/2013
3	ALLEN	ROBERTS	(LRO04)		N2	SW	23	26	19	E	1	B	GW	11/11/2013
3	ALLEN	ROBERTS	(LRO05)		N2	SW	23	26	19	E	1	B	GW	11/15/2013
3	ALLEN	ROBERTS	(LRO09)		N2	SW	23	26	19	E	1	B	GW	12/13/2013
3	ALLEN	ROBERTS	(LRO10)		N2	SW	23	26	19	E	1	C	GW	12/11/2013
3	ALLEN	ROBERTS	(LRO11)		N2	SW	23	26	19	E	1	B	GW	12/11/2013
3	ALLEN	ROBERTS	(LRO12)		N2	SW	23	26	19	E	1	C	GW	12/12/2013
3	ALLEN	ROBERTS	(LRO13)		SE	SW	23	26	19	E	1	B	GW	12/12/2013
3	ALLEN	ROBERTS-W AA	(RBT01)		E2	NW	23	26	19	E	1	B	GW	02/26/2016
3	ALLEN	ROBERTS-W AA	(RBT02)		E2	NW	23	26	19	E	1	B	GW	02/26/2016
3	ALLEN	ROBERTS-W AA	(RBT03)		E2	NW	23	26	19	E	1	B	GW	04/08/2016
3	ALLEN	ROBERTS-W AA	(RBT04)		E2	NW	23	26	19	E	1	B	GW	04/08/2016
3	ALLEN	ROBERTS-W AA	(RBT05)		E2	NW	23	26	19	E	1	B	GW	02/26/2016
3	ALLEN	ROBERTS-W AA	(RBT06)		E2	NW	23	26	19	E	1	B	GW	03/08/2016
3	ALLEN	ROBERTS-W AA	(RBT07)		E2	NW	23	26	19	E	1	C	GW	04/08/2016
3	ALLEN	ROBERTS-W AA	(RBT08)		E2	NW	23	26	19	E	1	B	GW	04/08/2016
3	ALLEN	ROBERTS-W AA	(RBT09)		E2	NW	23	26	19	E	1	C	GW	04/06/2016
3	ALLEN	ROBERTS-W AA	(RBT10)		E2	NW	23	26	19	E	1	B	GW	04/06/2016
3	ALLEN	ROBERTS-W AA	(RBT11)		E2	NW	23	26	19	E	1	B	GW	04/06/2016
3	ALLEN	ROBERTS-W AA	(RBT12)		E2	NW	23	26	19	E	1	B	GW	04/05/2016
3	ALLEN	ROBERTS-W AA	(RBT13)		E2	NW	23	26	19	E	1	B	GW	04/06/2016
3	ALLEN	ROBERTS-W AA	(RBT14)		E2	NW	23	26	19	E	1	B	GW	04/05/2016
3	ALLEN	ROBERTS-W AA	(RBT15)		E2	NW	23	26	19	E	1	B	GW	04/01/2016
3	ALLEN	ROBERTS-W AA	(RBT16)		E2	NW	23	26	19	E	1	B	GW	04/01/2016
3	ALLEN	ROBERTS-W AA	(RBT17)		E2	NW	23	26	19	E	1	B	GW	03/07/2016
3	ALLEN	ROBERTS-W AA	(RBT18)		E2	NW	23	26	19	E	1	C	GW	04/05/2016
3	ALLEN	ROBERTS-W AA	(RBT19)		E2	NW	23	26	19	E	1	B	GW	03/23/2016
3	ALLEN	ROBERTS-W AA	(RBT20)		E2	NW	23	26	19	E	1	C	GW	03/23/2016
3	ALLEN	ROBERTS-W AA	(RBT21)		E2	NW	23	26	19	E	1	C	GW	03/23/2016
3	ALLEN	ROBERTS-W AA	(RBT22)		E2	NW	23	26	19	E	1	C	GW	03/23/2016
3	ALLEN	ROBERTS-W AA	(RBT23)		E2	NW	23	26	19	E	1	B	GW	04/01/2016
3	ALLEN	ROBERTS-W AA	(RBT24)		E2	NW	23	26	19	E	1	B	GW	03/24/2016
3	ALLEN	ROBERTS-W AA	(RBT25)		E2	NW	23	26	19	E	1	B	GW	03/07/2016
3	ALLEN	ROBERTS-W AA	(RBT26)		E2	NW	23	26	19	E	1	C	GW	03/22/2016
3	ALLEN	ROBERTS-W AA	(RBT27)		E2	NW	23	26	19	E	1	C	GW	03/08/2016
3	ALLEN	ROBERTS-W AA	(RBT28)		E2	NW	23	26	19	E	1	C	GW	03/08/2016
3	ALLEN	ROBERTS-W AA	(RBT29)		E2	NW	23	26	19	E	1	C	GW	04/05/2016
3	ALLEN	ROBERTS-W AA	(RBT30)		E2	NW	23	26	19	E	1	C	GW	04/26/2016
3	ALLEN	ROBERTS-W AA	(RBT31)		E2	NW	23	26	19	E	1	B	GW	03/22/2016
3	ALLEN	ROBERTS-W AA	(RBT32)		E2	NW	23	26	19	E	1	C	GW	03/07/2016
3	ALLEN	ROBERTS-W AA	(RBT33)		E2	NW	23	26	19	E	1	C	GW	03/22/2016
3	ALLEN	ROBERTS-W AA	(RBT34)		E2	NW	23	26	19	E	1	C	GW	03/22/2016
3	ALLEN	ROBERTS-W AA	(RBT36)	SE	NE	NW	23	26	19	E	1	C	GW	04/01/2016
3	ALLEN	ROBERTS-W AA	(RBT37)	SW	NE	NW	23	26	19	E	1	C	GW	03/07/2016
3	ALLEN	ROBERTS-W AA	(RBT38)	NW	NE	NW	23	26	19	E	1	C	GW	04/26/2016
3	ALLEN	ROBERTS-W AA	(RBT39)	NW	NE	NW	23	26	19	E	1	C	GW	03/11/2016
3	ALLEN	ROBERTS-E AA	(ROB01)		W2	NE	23	26	19	E	1	B	GW	12/22/2015
3	ALLEN	ROBERTS-E AA	(ROB02)		W2	NE	23	26	19	E	1	B	GW	12/21/2015
3	ALLEN	ROBERTS-E AA	(ROB03)		W2	NE	23	26	19	E	1	B	GW	01/05/2016
3	ALLEN	ROBERTS-E AA	(ROB04)		W2	NE	23	26	19	E	1	B	GW	05/04/2016
3	ALLEN	ROBERTS-E AA	(ROB05)		W2	NE	23	26	19	E	1	B	GW	02/24/2016
3	ALLEN	ROBERTS-E AA	(ROB06)		W2	NE	23	26	19	E	1	B	GW	02/24/2016
3	ALLEN	ROBERTS-E AA	(ROB07)		W2	NE	23	26	19	E	1	C	GW	02/26/2016

Wells Plugged with State Funds Since 7/1/1996

DIST	COUNTY	LEASE NAME	WELL NO	Q-3	Q-2	Q-1	SEC	TWP	RNG	DIR	PRI	LEVEL	TYPE	PLUG DATE
3	ALLEN	ROBERTS-E AA	(ROB08)		W2	NE	23	26	19	E	1	B	GW	02/16/2016
3	ALLEN	ROBERTS-E AA	(ROB09)		W2	NE	23	26	19	E	1	B	GW	02/24/2016
3	ALLEN	ROBERTS-E AA	(ROB10)		W2	NE	23	26	19	E	1	C	GW	02/24/2016
3	ALLEN	ROBERTS-E AA	(ROB11)		W2	NE	23	26	19	E	1	C	GW	01/22/2016
3	ALLEN	ROBERTS-E AA	(ROB12)		W2	NE	23	26	19	E	1	B	GW	01/05/2016
3	ALLEN	ROBERTS-E AA	(ROB13)		W2	NE	23	26	19	E	1	B	GW	05/04/2016
3	ALLEN	ROBERTS-E AA	(ROB14)		W2	NE	23	26	19	E	1	C	GW	01/05/2016
3	ALLEN	ROBERTS-E AA	(ROB15)		W2	NE	23	26	19	E	1	B	GW	01/22/2016
3	ALLEN	ROBERTS-E AA	(ROB16)		W2	NE	23	26	19	E	1	B	GW	12/22/2015
3	ALLEN	ROBERTS-E AA	(ROB17)		W2	NE	23	26	19	E	1	B	GW	01/05/2016
3	ALLEN	ROBERTS-E AA	(ROB18)		W2	NE	23	26	19	E	1	B	GW	01/19/2016
3	ALLEN	ROBERTS-E AA	(ROB19)		W2	NE	23	26	19	E	1	B	GW	02/10/2016
3	ALLEN	ROBERTS-E AA	(ROB20)		W2	NE	23	26	19	E	1	C	GW	02/10/2016
3	ALLEN	ROBERTS-E AA	(ROB21)		W2	NE	23	26	19	E	1	C	GW	02/10/2016
3	ALLEN	ROBERTS-E AA	(ROB22)		W2	NE	23	26	19	E	1	C	GW	02/17/2016
3	ALLEN	ROBERTS-E AA	(ROB23)		W2	NE	23	26	19	E	1	B	GW	01/19/2016
3	ALLEN	ROBERTS-E AA	(ROB24)		W2	NE	23	26	19	E	1	C	GW	02/16/2016
3	ALLEN	ROBERTS-E AA	(ROB25)		W2	NE	23	26	19	E	1	C	GW	02/16/2016
3	ALLEN	ROBERTS-E AA	(ROB26)		W2	NE	23	26	19	E	1	C	GW	02/09/2016
3	ALLEN	ROBERTS-E AA	(ROB27)		W2	NE	23	26	19	E	1	C	GW	01/19/2016
3	ALLEN	ROBERTS-E AA	(ROB28)		W2	NE	23	26	19	E	1	C	GW	02/09/2016
3	ALLEN	ROBERTS-E AA	(ROB29)		W2	NE	23	26	19	E	1	C	GW	01/18/2016
3	ALLEN	ROBERTS-E AA	(ROB30)		W2	NE	23	26	19	E	1	C	GW	01/19/2016
3	ALLEN	ROBERTS-E AA	(ROB31)	SW	NW	NE	23	26	19	E	1	C	GW	02/09/2016
3	ALLEN	ROBERTS-E AA	(ROB32)	SW	NW	NE	23	26	19	E	1	C	GW	02/09/2016
3	ALLEN	ROBERTS-E AA	(ROB33)	SW	NW	NE	23	26	19	E	1	C	GW	01/18/2016
3	ALLEN	ROBERTS-E AA	(ROB34)	NW	NW	NE	23	26	19	E	1	C	GW	01/18/2016
3	ALLEN	ROBERTS-E AA	(ROB35)	SW	NE	NE	23	26	19	E	1	C	GW	02/16/2016
3	ALLEN	ROBERTS-E AA	(ROB36)	SE	SW	NE	23	26	19	E	1	C	GW	05/05/2016
3	ALLEN	FEWINS	(FEW001)		SW	SW	31	26	19	E	1	B	PS	07/02/2008
3	ALLEN	FEWINS	(FEW002)		NW	SW	31	26	19	E	1	B	GW	06/24/2008
3	ALLEN	FEWINS	(FEW003)		NW	SW	31	26	19	E	1	B	PS	06/24/2008
3	ALLEN	FEWINS	(FEW004)		NW	SW	31	26	19	E	1	B	GW	06/24/2008
3	ALLEN	FEWINS	(FEW005)		NW	SW	31	26	19	E	1	B	GW	06/26/2008
3	ALLEN	TOWNSEND	(TOW01)		NW	NW	31	26	19	E	1	B	GW	01/05/2016
3	ALLEN	TOWNSEND	(TOW02)		SW	NW	31	26	19	E	1	B	GW	01/13/2016
3	ALLEN	TOWNSEND	(TOW03)		SW	NW	31	26	19	E	1	B	GW	03/16/2016
3	ALLEN	TOWNSEND	(TOW04)		SW	NW	31	26	19	E	1	B	GW	02/29/2016
3	ALLEN	TOWNSEND	(TOW05)		SW	NW	31	26	19	E	1	B	GW	02/17/2016
3	ALLEN	TOWNSEND	(TOW06)		SW	NW	31	26	19	E	1	B	GW	02/29/2016
3	ALLEN	TOWNSEND	(TOW08)		SW	NW	31	26	19	E	1	B	GW	05/05/2016
3	ALLEN	TOWNSEND	(TOW09)		SW	NW	31	26	19	E	1	B	GW	03/03/2016
3	ALLEN	TOWNSEND	(TOW10)		NE	NW	31	26	19	E	1	B	GW	11/10/2015
3	ALLEN	TOWNSEND	(TOW11)		NE	NW	31	26	19	E	1	B	GW	11/09/2015
3	ALLEN	TOWNSEND	(TOW12)		NE	NW	31	26	19	E	1	B	GW	11/06/2015
3	ALLEN	TOWNSEND	(TOW13)		NE	NW	31	26	19	E	1	B	GW	02/16/2016
3	ALLEN	TOWNSEND	(TOW14)		SW	NW	31	26	19	E	1	B	GW	11/24/2015
3	ALLEN	TOWNSEND	(TOW15)	NE	SW	NW	31	26	19	E	1	B	GW	02/01/2016
3	ALLEN	TOWNSEND	(TOW16)	NW	SW	NW	31	26	19	E	1	B	GW	03/15/2016
3	ALLEN	TOWNSEND	(TOW17)	NE	SW	NW	31	26	19	E	1	B	GW	03/22/2016
3	ALLEN	TOWNSEND	(TOW18)	NW	NE	NW	31	26	19	E	1	A	GW	12/10/2015
3	ALLEN	TOWNSEND	(TOW19)	SE	SW	NW	31	26	19	E	1	B	GW	03/17/2016
3	ALLEN	TOWNSEND	(TOW20)	NW	SW	NW	31	26	19	E	1	A	GW	12/21/2015
3	ALLEN	TOWNSEND	(TOW21)	SE	SW	NW	31	26	19	E	1	B	GW	04/15/2016
3	ALLEN	TOWNSEND	(TOW22)	SE	SW	NW	31	26	19	E	1	B	GW	04/05/2016
3	ALLEN	TOWNSEND	(TOW23)	SE	SW	NW	31	26	19	E	1	B	GW	05/26/2016
3	ALLEN	TOWNSEND	(TOW24)	NW	SW	NW	31	26	19	E	1	B	GW	06/08/2016
3	ALLEN	DWIGHT HAWKINSON	1			SE	13	26	20	E	1	A	SW	07/19/2000
3	ALLEN	DWIGHT HAWKINSON	2			SE	13	26	20	E	1	A	SW	07/14/2000
3	ALLEN	DWIGHT HAWKINSON	3			SE	13	26	20	E	1	A	SW	07/18/2000
3	ALLEN	DWIGHT HAWKINSON	4			SE	13	26	20	E	1	A	SW	07/03/2000

Wells Plugged with State Funds Since 7/1/1996

DIST	COUNTY	LEASE NAME	WELL NO	Q-3	Q-2	Q-1	SEC	TWP	RNG	DIR	PRI	LEVEL	TYPE	PLUG DATE
3	ALLEN	DWIGHT HAWKINSON	5			SE	13	26	20	E	1	A	SW	08/14/2000
3	ALLEN	DWIGHT HAWKINSON	6			SE	13	26	20	E	1	A	SW	08/14/2000
3	ALLEN	DWIGHT HAWKINSON	7			SE	13	26	20	E	1	A	SW	07/06/2000
3	ALLEN	DWIGHT HAWKINSON	9			SE	13	26	20	E	1	A	SW	07/31/2000
3	ALLEN	DWIGHT HAWKINSON	10			SE	13	26	20	E	1	A	SW	07/31/2000
3	ALLEN	DWIGHT HAWKINSON	11			SE	13	26	20	E	1	A	SW	07/19/2000
3	ALLEN	DWIGHT HAWKINSON	12			SE	13	26	20	E	1	A	SW	08/04/2000
3	ALLEN	DWIGHT HAWKINSON	14			SE	13	26	20	E	1	A	SW	08/02/2000
3	ALLEN	DWIGHT HAWKINSON	17			SE	13	26	20	E	1	A	SW	07/18/2000
3	ALLEN	DWIGHT HAWKINSON	19			SE	13	26	20	E	1	A	SW	08/14/2000
3	ALLEN	DWIGHT HAWKINSON	21			SE	13	26	20	E	1	A	SW	07/03/2000
3	ALLEN	DWIGHT HAWKINSON	22			SE	13	26	20	E	1	A	SW	07/14/2000
3	ALLEN	DWIGHT HAWKINSON	23			SE	13	26	20	E	1	A	SW	07/06/2000
3	ALLEN	DWIGHT HAWKINSON	N13			SE	13	26	20	E	1	A	SW	07/17/2000
3	ALLEN	DWIGHT HAWKINSON	O14			SE	13	26	20	E	1	A	SW	07/07/2000
3	ALLEN	DWIGHT HAWKINSON	OW1			SE	13	26	20	E	1	A	SW	08/02/2000
3	ALLEN	DWIGHT HAWKINSON	OW2			SE	13	26	20	E	1	A	SW	07/18/2000
3	ALLEN	DWIGHT HAWKINSON	OW3			SE	13	26	20	E	1	A	SW	07/14/2000
3	ALLEN	DWIGHT HAWKINSON	OW4			SE	13	26	20	E	1	A	SW	07/14/2000
3	ALLEN	DWIGHT HAWKINSON	OW5			SE	13	26	20	E	1	A	SW	08/04/2000
3	ALLEN	DWIGHT HAWKINSON	OW6			SE	13	26	20	E	1	A	SW	07/11/2000
3	ALLEN	DWIGHT HAWKINSON	P13			SE	13	26	20	E	1	A	SW	07/11/2000
3	ALLEN	DWIGHT HAWKINSON	P14			SE	13	26	20	E	1	A	SW	07/07/2000
3	ALLEN	DWIGHT HAWKINSON	Q13			SE	13	26	20	E	1	A	SW	07/11/2000
3	ALLEN	DWIGHT HAWKINSON	Q14			SE	13	26	20	E	1	A	SW	07/06/2000
3	ALLEN	DWIGHT HAWKINSON	Q15			SE	13	26	20	E	1	A	SW	07/06/2000
3	ALLEN	DWIGHT HAWKINSON	R13			SE	13	26	20	E	1	A	SW	07/03/2000
3	ALLEN	DWIGHT HAWKINSON	S14			SE	13	26	20	E	1	A	SW	07/03/2000
3	ALLEN	DWIGHT HAWKINSON	T13			SE	13	26	20	E	1	A	SW	07/07/2000
3	ALLEN	DWIGHT HAWKINSON	U14			SE	13	26	20	E	1	A	SW	07/17/2000
3	ALLEN	DWIGHT HAWKINSON	V13			SE	13	26	20	E	1	A	SW	07/11/2000
3	ALLEN	DWIGHT HAWKINSON	W14			SE	13	26	20	E	1	A	SW	07/11/2000
3	ALLEN	DWIGHT HAWKINSON	WSW			SE	13	26	20	E	1	A	SW	07/07/2000
3	ALLEN	DWIGHT HAWKINSON	X13			SE	13	26	20	E	1	A	SW	07/17/2000
3	ALLEN	DWIGHT HAWKINSON	X17			SE	13	26	20	E	1	A	SW	08/02/2000
3	ALLEN	Beggs II	(BEG01)	NE	NW	NE	24	26	20	E	1	B	GW	03/21/2014
3	ALLEN	Beggs II	(BEG02)	NW	NE	NE	24	26	20	E	1	B	GW	03/21/2014
3	ALLEN	Beggs II	(BEG03)	NE	NW	NE	24	26	20	E	1	B	GW	03/20/2014
3	ALLEN	Beggs II	(BEG04)	SE	NW	NE	24	26	20	E	1	B	GW	03/19/2014
3	ALLEN	Beggs II	(BEG05)	SE	NW	NE	24	26	20	E	1	B	GW	03/19/2014
3	ALLEN	Beggs II	(BEG06)	NE	NW	NE	24	26	20	E	1	A	GW	05/20/2014
3	ALLEN	Beggs II	(BEG07)	NW	NW	NE	24	26	20	E	1	B	GW	05/19/2014
3	ALLEN	Beggs II	(BEG08)	NW	NW	NE	24	26	20	E	1	B	GW	03/25/2014
3	ALLEN	Beggs II	(BEG09)	NW	NW	NE	24	26	20	E	1	B	GW	03/25/2014
3	ALLEN	Beggs II	(BEG10)	NW	NW	NE	24	26	20	E	1	A	GW	04/09/2014
3	ALLEN	Beggs II	(BEG11)	SW	NW	NE	24	26	20	E	1	B	GW	03/24/2014
3	ALLEN	Beggs II	(BEG12)	SW	NW	NE	24	26	20	E	1	B	GW	06/17/2014
3	ALLEN	Beggs II	(BEG13)	NW	SW	NE	24	26	20	E	1	B	GW	03/24/2014
3	ALLEN	Beggs II	(BEG15)	NW	NE	NE	24	26	20	E	1	B	GW	03/20/2014
3	ALLEN	BEGGS II	(BEG16)		NW	NE	24	26	20	E	1	B	GW	05/15/2014
3	ALLEN	BEGGS II	(BEG17)		NW	NE	24	26	20	E	1	B	GW	05/15/2014
3	ALLEN	BEGGS II	(BEG18)		NW	NE	24	26	20	E	1	B	GW	04/09/2014
3	ALLEN	BEGGS II	(BEG19)P11		NW	NE	24	26	20	E	1	B	GW	06/25/2014
3	ALLEN	BEGGS II	(BEG20)Q12		NW	NE	24	26	20	E	1	B	GW	06/25/2014
3	ALLEN	BEGGS II	(BEG21)		NW	NE	24	26	20	E	1	B	GW	05/19/2014
3	ALLEN	BEGGS II	(BEG22)		NW	NE	24	26	20	E	1	B	GW	05/16/2014
3	ALLEN	BEGGS II	(BEG23)		NW	NE	24	26	20	E	1	B	GW	07/15/2014
3	ALLEN	BEGGS II	(BEG24)		NW	NE	24	26	20	E	1	B	GW	07/16/2014
3	ALLEN	BEGGS II	(BEG25)O11		NW	NE	24	26	20	E	1	B	GW	06/18/2014
3	ALLEN	BEGGS II	(BEG26)V12	NE	NE	NE	24	26	20	E	1	B	GW	06/17/2014
3	ALLEN	BEGGS I	(BGS01)	NE	NE	NE	5	26	21	E	1	A	SW	10/02/2013

Wells Plugged with State Funds Since 7/1/1996

DIST	COUNTY	LEASE NAME	WELL NO	Q-3	Q-2	Q-1	SEC	TWP	RNG	DIR	PRI	LEVEL	TYPE	PLUG DATE
3	ALLEN	BEGGS I	(BGS02)	NE	NE	NE	5	26	21	E	1	B	SW	10/02/2013
3	ALLEN	DANIELS II (S. MURROW)	(DAN2-099)	SE	NW	NE	16	26	21	E	1	B	GW	03/21/2011
3	ALLEN	DANIELS II (S. MURROW)	(DAN2-100)	SE	NW	NE	16	26	21	E	1	B	GW	04/12/2011
3	ALLEN	DANIELS (S. MURROW)	(MUR86)	NW	SE	NE	16	26	21	E	1	B	GW	04/02/2010
3	ALLEN	DANIELS (S. MURROW)	(MUR87)	NW	NE	NE	16	26	21	E	1	B	GW	07/16/2010
3	ALLEN	DANIELS (S. MURROW)	(MUR88)	NW	SW	NE	16	26	21	E	1	B	GW	05/24/2010
3	ALLEN	DANIELS (S. MURROW)	(MUR89)	NW	SE	NE	16	26	21	E	1	B	GW	05/25/2010
3	ALLEN	DANIELS (S. MURROW)	MUR01-O	SE	NE	NE	16	26	21	E	1	B	GW	02/12/2010
3	ALLEN	DANIELS (S. MURROW)	MUR02-O	SE	NE	NE	16	26	21	E	1	A	GW	03/03/2010
3	ALLEN	DANIELS (S. MURROW)	MUR03-O	SE	NE	NE	16	26	21	E	1	A	GW	07/20/2010
3	ALLEN	DANIELS (S. MURROW)	MUR04-O	NE	NE	NE	16	26	21	E	1	B	GW	11/25/2009
3	ALLEN	DANIELS (S. MURROW)	MUR05-O	NE	NE	NE	16	26	21	E	1	B	GW	07/16/2010
3	ALLEN	DANIELS (S. MURROW)	MUR06-I	SE	NE	NE	16	26	21	E	1	B	GW	03/19/2010
3	ALLEN	DANIELS (S. MURROW)	MUR07-O	SE	SE	NE	16	26	21	E	1	C	GW	12/02/2009
3	ALLEN	DANIELS (S. MURROW)	MUR08-O	NE	SE	NE	16	26	21	E	1	B	GW	12/02/2009
3	ALLEN	DANIELS (S. MURROW)	MUR10-O	NE	SE	NE	16	26	21	E	1	B	GW	12/02/2009
3	ALLEN	DANIELS (S. MURROW)	MUR11-O	NE	SE	NE	16	26	21	E	1	A	GW	01/28/2010
3	ALLEN	DANIELS (S. MURROW)	MUR12-O	SE	NE	NE	16	26	21	E	1	B	GW	02/11/2010
3	ALLEN	DANIELS (S. MURROW)	MUR13-O	SE	NE	NE	16	26	21	E	1	B	GW	02/15/2010
3	ALLEN	DANIELS (S. MURROW)	MUR14-I	NE	NE	NE	16	26	21	E	1	B	GW	11/25/2009
3	ALLEN	DANIELS (S. MURROW)	MUR15-O	NE	NE	NE	16	26	21	E	1	A	GW	07/19/2010
3	ALLEN	DANIELS (S. MURROW)	MUR16-I	NE	NE	NE	16	26	21	E	1	B	GW	12/14/2009
3	ALLEN	DANIELS (S. MURROW)	MUR17-O	NE	NE	NE	16	26	21	E	1	C	GW	11/24/2009
3	ALLEN	DANIELS (S. MURROW)	MUR18-O	NW	NE	NE	16	26	21	E	1	C	GW	12/14/2009
3	ALLEN	DANIELS (S. MURROW)	MUR19-O	NW	NE	NE	16	26	21	E	1	C	GW	03/04/2010
3	ALLEN	DANIELS (S. MURROW)	MUR20-I	SE	NE	NE	16	26	21	E	1	B	GW	11/25/2009
3	ALLEN	DANIELS (S. MURROW)	MUR21-I	SE	NE	NE	16	26	21	E	1	C	GW	01/28/2010
3	ALLEN	DANIELS (S. MURROW)	MUR23-I	NE	SE	NE	16	26	21	E	1	C	GW	04/06/2010
3	ALLEN	DANIELS (S. MURROW)	MUR24-O	NE	SE	NE	16	26	21	E	1	B	GW	04/12/2010
3	ALLEN	DANIELS (S. MURROW)	MUR26-O	SW	SE	NE	16	26	21	E	1	A	GW	12/18/2009
3	ALLEN	DANIELS (S. MURROW)	MUR27-P	SE	SE	NE	16	26	21	E	1	A	GW	07/19/2010
3	ALLEN	DANIELS (S. MURROW)	MUR28-O	NW	SE	NE	16	26	21	E	1	C	GW	12/18/2009
3	ALLEN	DANIELS (S. MURROW)	MUR29-O	NW	SE	NE	16	26	21	E	1	C	GW	02/04/2010
3	ALLEN	DANIELS (S. MURROW)	MUR30-O	SW	NE	NE	16	26	21	E	1	C	GW	02/10/2010
3	ALLEN	DANIELS (S. MURROW)	MUR31-I	NW	NE	NE	16	26	21	E	1	C	GW	07/16/2010
3	ALLEN	DANIELS (S. MURROW)	MUR32-O	NW	NE	NE	16	26	21	E	1	C	GW	12/11/2009
3	ALLEN	DANIELS (S. MURROW)	MUR33-O	NW	NE	NE	16	26	21	E	1	A	GW	12/16/2009
3	ALLEN	DANIELS (S. MURROW)	MUR34-I	SW	NE	NE	16	26	21	E	1	B	GW	04/12/2010
3	ALLEN	DANIELS (S. MURROW)	MUR35-O	SW	NE	NE	16	26	21	E	1	B	GW	11/05/2009
3	ALLEN	DANIELS (S. MURROW)	MUR36-O	SW	NE	NE	16	26	21	E	1	C	GW	11/06/2009
3	ALLEN	DANIELS (S. MURROW)	MUR37-I	NW	SE	NE	16	26	21	E	1	C	GW	04/14/2010
3	ALLEN	DANIELS (S. MURROW)	MUR38-I	SW	SE	NE	16	26	21	E	1	C	GW	03/19/2010
3	ALLEN	DANIELS (S. MURROW)	MUR39-I	SW	SE	NE	16	26	21	E	1	C	GW	12/18/2009
3	ALLEN	DANIELS (S. MURROW)	MUR40-O	SW	SE	NE	16	26	21	E	1	B	GW	01/21/2010
3	ALLEN	DANIELS (S. MURROW)	MUR41-O	NW	SE	NE	16	26	21	E	1	C	GW	12/18/2009
3	ALLEN	DANIELS (S. MURROW)	MUR42-O	NW	SE	NE	16	26	21	E	1	B	GW	12/11/2009
3	ALLEN	DANIELS (S. MURROW)	MUR43-O	SW	NE	NE	16	26	21	E	1	B	GW	12/11/2009
3	ALLEN	DANIELS (S. MURROW)	MUR44-O	SW	NE	NE	16	26	21	E	1	B	GW	05/25/2010
3	ALLEN	DANIELS (S. MURROW)	MUR45-O	NW	NE	NE	16	26	21	E	1	B	GW	12/03/2009
3	ALLEN	DANIELS (S. MURROW)	MUR46-I	NE	NW	NE	16	26	21	E	1	B	GW	04/01/2010
3	ALLEN	DANIELS (S. MURROW)	MUR47-I	SE	NW	NE	16	26	21	E	1	B	GW	04/12/2010
3	ALLEN	DANIELS (S. MURROW)	MUR48-I	SE	NW	NE	16	26	21	E	1	B	GW	02/04/2010
3	ALLEN	DANIELS (S. MURROW)	MUR49-I	NE	SW	NE	16	26	21	E	1	C	GW	11/04/2009
3	ALLEN	DANIELS (S. MURROW)	MUR50-D	NW	SE	NE	16	26	21	E	1	A	GW	02/10/2010
3	ALLEN	DANIELS (S. MURROW)	MUR51-I	SE	SW	NE	16	26	21	E	1	C	GW	01/20/2010
3	ALLEN	DANIELS (S. MURROW)	MUR52-O	SE	SW	NE	16	26	21	E	1	B	GW	01/21/2010
3	ALLEN	DANIELS (S. MURROW)	MUR53-O	NE	SW	NE	16	26	21	E	1	A	GW	11/13/2009
3	ALLEN	DANIELS (S. MURROW)	MUR54-O	NE	SW	NE	16	26	21	E	1	B	GW	11/13/2009
3	ALLEN	DANIELS (S. MURROW)	MUR55-O	SE	NW	NE	16	26	21	E	1	B	GW	11/13/2009
3	ALLEN	DANIELS (S. MURROW)	MUR56-O	NE	NW	NE	16	26	21	E	1	C	GW	11/13/2009
3	ALLEN	DANIELS (S. MURROW)	MUR58-O	NE	NW	NE	16	26	21	E	1	B	GW	03/31/2010

Wells Plugged with State Funds Since 7/1/1996

DIST	COUNTY	LEASE NAME	WELL NO	Q-3	Q-2	Q-1	SEC	TWP	RNG	DIR	PRI	LEVEL	TYPE	PLUG DATE
3	ALLEN	DANIELS (S. MURROW)	MUR59-I	NE	NW	NE	16	26	21	E	1	A	GW	03/31/2010
3	ALLEN	DANIELS (S. MURROW)	MUR60-I	SE	NW	NE	16	26	21	E	1	C	GW	04/05/2010
3	ALLEN	DANIELS (S. MURROW)	MUR61-I	NE	SW	NE	16	26	21	E	1	C	GW	02/10/2010
3	ALLEN	DANIELS (S. MURROW)	MUR62-I	SE	SW	NE	16	26	21	E	1	C	GW	02/16/2010
3	ALLEN	DANIELS (S. MURROW)	MUR63-O	SE	SW	NE	16	26	21	E	1	A	GW	02/17/2010
3	ALLEN	DANIELS (S. MURROW)	MUR64-I	SE	SW	NE	16	26	21	E	1	C	GW	01/22/2010
3	ALLEN	DANIELS (S. MURROW)	MUR65-O	SW	SW	NE	16	26	21	E	1	A	GW	11/04/2009
3	ALLEN	DANIELS (S. MURROW)	MUR66-O	SW	SW	NE	16	26	21	E	1	B	GW	07/20/2010
3	ALLEN	DANIELS (S. MURROW)	MUR67-O	NW	SW	NE	16	26	21	E	1	B	GW	11/23/2009
3	ALLEN	DANIELS (S. MURROW)	MUR68-O	SW	NW	NE	16	26	21	E	1	B	GW	11/23/2009
3	ALLEN	DANIELS (S. MURROW)	MUR69-O	NW	NW	NE	16	26	21	E	1	B	GW	11/23/2009
3	ALLEN	DANIELS (S. MURROW)	MUR70-O	NW	NW	NE	16	26	21	E	1	A	GW	02/17/2010
3	ALLEN	DANIELS (S. MURROW)	MUR71-O	SW	NW	NE	16	26	21	E	1	A	GW	11/24/2009
3	ALLEN	DANIELS (S. MURROW)	MUR72-I	NW	SW	NE	16	26	21	E	1	C	GW	03/01/2010
3	ALLEN	DANIELS (S. MURROW)	MUR73-O	NW	SW	NE	16	26	21	E	1	A	GW	04/01/2010
3	ALLEN	DANIELS (S. MURROW)	MUR74-O	SW	SW	NE	16	26	21	E	1	A	GW	11/04/2009
3	ALLEN	DANIELS (S. MURROW)	MUR75-I	SW	SW	NE	16	26	21	E	1	B	GW	11/06/2009
3	ALLEN	DANIELS (S. MURROW)	MUR76-I	SW	SW	NE	16	26	21	E	1	C	GW	03/01/2010
3	ALLEN	DANIELS (S. MURROW)	MUR77-O	SW	SW	NE	16	26	21	E	1	A	GW	04/12/2010
3	ALLEN	DANIELS (S. MURROW)	MUR78-O	SW	SW	NE	16	26	21	E	1	B	GW	03/01/2010
3	ALLEN	DANIELS (S. MURROW)	MUR79-O	NW	SW	NE	16	26	21	E	1	C	GW	03/03/2010
3	ALLEN	DANIELS (S. MURROW)	MUR80-O	NW	SW	NE	16	26	21	E	1	C	GW	04/01/2010
3	ALLEN	DANIELS (S. MURROW)	MUR81-O	NE	SE	NW	16	26	21	E	1	B	GW	05/24/2010
3	ALLEN	DANIELS (S. MURROW)	MUR82-I	SE	SE	NW	16	26	21	E	1	B	GW	03/02/2010
3	ALLEN	DANIELS (S. MURROW)	MUR83-O	SE	SE	NW	16	26	21	E	1	C	GW	03/02/2010
3	ALLEN	DANIELS (S. MURROW)	MUR84-O	SE	SE	NW	16	26	21	E	1	A	GW	04/05/2010
3	ALLEN	DANIELS (S. MURROW)	MUR85-O	NE	NE	NW	16	26	21	E	1	A	GW	02/17/2010
3	ALLEN	JACKSON	10-NW			NW	20	26	21	E	1	C	GW	09/17/1997
3	ALLEN	JACKSON	10-SE			SE	20	26	21	E	1	C	GW	10/16/1997
3	ALLEN	JACKSON	10-SW			SW	20	26	21	E	1	C	GW	10/03/1997
3	ALLEN	JACKSON	11-SE			SE	20	26	21	E	1	C	GW	10/23/1997
3	ALLEN	JACKSON	11-SW			SW	20	26	21	E	1	C	GW	10/03/1997
3	ALLEN	JACKSON	12-SE			SE	20	26	21	E	1	C	GW	10/10/1997
3	ALLEN	JACKSON	15-SE			SE	20	26	21	E	1	C	GW	10/22/1997
3	ALLEN	JACKSON	1-NW			NW	20	26	21	E	1	C	GW	09/18/1997
3	ALLEN	JACKSON	1-SE			SE	20	26	21	E	1	C	GW	10/22/1997
3	ALLEN	JACKSON	1-SW			SW	20	26	21	E	1	C	GW	10/10/1997
3	ALLEN	JACKSON	2-NW			NW	20	26	21	E	1	C	GW	09/17/1997
3	ALLEN	JACKSON	2-SE			SE	20	26	21	E	1	C	GW	10/23/1997
3	ALLEN	JACKSON	2-SW			SW	20	26	21	E	1	C	GW	10/08/1997
3	ALLEN	JACKSON	3-NW			NW	20	26	21	E	1	C	GW	09/18/1997
3	ALLEN	JACKSON	3-SE			SE	20	26	21	E	1	C	GW	10/23/1997
3	ALLEN	JACKSON	3-SW			SW	20	26	21	E	1	C	GW	09/18/1997
3	ALLEN	JACKSON	4-NW			NW	20	26	21	E	1	C	GW	10/03/1997
3	ALLEN	JACKSON	4-SE			SE	20	26	21	E	1	C	GW	11/11/1997
3	ALLEN	JACKSON	4-SW			SW	20	26	21	E	1	C	GW	09/18/1997
3	ALLEN	JACKSON	5-NW			NW	20	26	21	E	1	C	GW	09/17/1997
3	ALLEN	JACKSON	5-SE			SE	20	26	21	E	1	C	GW	10/16/1997
3	ALLEN	JACKSON	6-NW			NW	20	26	21	E	1	C	GW	09/18/1997
3	ALLEN	JACKSON	6-SE			SE	20	26	21	E	1	C	GW	10/16/1997
3	ALLEN	JACKSON	6-SW			SW	20	26	21	E	1	C	GW	10/08/1997
3	ALLEN	JACKSON	7-SE			SE	20	26	21	E	1	C	GW	10/10/1997
3	ALLEN	JACKSON	7-SW			SW	20	26	21	E	1	C	GW	09/18/1997
3	ALLEN	JACKSON	8-SE			SE	20	26	21	E	1	C	GW	10/10/1997
3	ALLEN	JACKSON	8-SW			SW	20	26	21	E	1	C	GW	10/16/1997
3	ALLEN	JACKSON	9-NW			NW	20	26	21	E	1	C	GW	09/17/1997
3	ALLEN	JACKSON	9-SE			SE	20	26	21	E	1	C	GW	10/16/1997
3	ALLEN	JACKSON	9-SW			SW	20	26	21	E	1	C	GW	10/03/1997
3	ALLEN	TRAVIS FRIEND	(FRI01)	SE	SE	SW	30	26	21	E	1	B	GW	08/18/2010
3	ALLEN	MARY RETTMAN	(RET01)		NE	SE	11	29	16	E	1	C	GW	02/13/2014
3	ALLEN	MARY RETTMAN	(RET02)		NE	SE	11	29	16	E	1	B	GW	02/12/2014

Wells Plugged with State Funds Since 7/1/1996

DIST	COUNTY	LEASE NAME	WELL NO	Q-3	Q-2	Q-1	SEC	TWP	RNG	DIR	PRI	LEVEL	TYPE	PLUG DATE
3	ANDERSON	PAT EGIDY	1			NE	35	19	20	E	1	A	PS	03/22/1999
3	ANDERSON	PAT EGIDY	2			NE	35	19	20	E	1	A	PS	03/22/1999
3	ANDERSON	PAT ROCKERS	1			NW	29	19	21	E	1	A	PS	03/07/1997
3	ANDERSON	PAT ROCKERS	2			NW	29	19	21	E	1	A	PS	03/06/1997
3	ANDERSON	PAT ROCKERS	3			NW	29	19	21	E	1	A	PS	03/04/1997
3	ANDERSON	PAT ROCKERS	I1			NW	29	19	21	E	1	A	PS	03/11/1997
3	ANDERSON	PAT ROCKERS	I2			NW	29	19	21	E	1	A	PS	03/05/1997
3	ANDERSON	PAT ROCKERS	I3			NW	29	19	21	E	1	A	PS	03/10/1997
3	ANDERSON	CUBIT	(CUB01)		SE	NW	34	20	19	E	1	B	GW	06/03/2015
3	ANDERSON	BETTY LYBARGER	(LYB01)	SW	NE	SW	34	20	19	E	1	B	GW	07/09/2014
3	ANDERSON	BETTY LYBARGER	(LYB02)	NE	SE	SW	34	20	19	E	1	B	GW	07/07/2014
3	ANDERSON	D HASTERT	3	NE	SE	NE	10	20	20	E	1	A	PS	01/08/1997
3	ANDERSON	D HASTERT	OW-1			NE	10	20	20	E	1	A	PS	02/18/1997
3	ANDERSON	BILL TETTER	1			SW	24	20	20	E	1	A	GW	03/18/1999
3	ANDERSON	BILL TETTER	2			SW	24	20	20	E	1	A	GW	11/11/1998
3	ANDERSON	BEN KATZER	(KZR01)	SE	SE	NE	17	20	21	E	1	B	GW	06/24/2013
3	ANDERSON	BEN KATZER	(KAT01)	NW	SW	NW	28	20	21	E	1	B	GW	02/19/2013
3	ANDERSON	BEN KATZER	(KAT02)	SW	SW	NW	28	20	21	E	1	B	GW	02/19/2013
3	ANDERSON	BEN KATZER	(KAT03)	SE	SW	NW	28	20	21	E	1	B	GW	09/20/2013
3	ANDERSON	RAY ARNETT	(ARN-01)	NW	NE	NE	31	20	21	E	1	B	GW	09/27/2013
3	ANDERSON	F. MILLER	(FMI01)		NW	NE	1	21	19	E	2		GW	07/14/2008
3	ANDERSON	F. MILLER	(FMI02)		NW	NE	1	21	19	E	2		GW	07/14/2008
3	ANDERSON	F. MILLER	(FMI03)		NW	NE	1	21	19	E	2		GW	07/14/2008
3	ANDERSON	F. MILLER	(FMI04)		NW	NE	1	21	19	E	1	B	GW	07/15/2008
3	ANDERSON	F. MILLER	(FMI05)		NW	NE	1	21	19	E	1	A	GW	07/11/2008
3	ANDERSON	F. MILLER	(FMI06)		NW	NE	1	21	19	E	1	A	GW	08/18/2008
3	ANDERSON	F. MILLER	(FMI07)		SW	NE	1	21	19	E	1	B	GW	08/18/2008
3	ANDERSON	F. MILLER	(FMI08)		SW	NE	1	21	19	E	1	B	GW	09/09/2008
3	ANDERSON	F. MILLER	(FMI09)		NW	NE	1	21	19	E	1	B	GW	09/09/2008
3	ANDERSON	F. MILLER	(FMI10)		NW	NE	1	21	19	E	1	B	GW	08/18/2008
3	ANDERSON	F. MILLER	(FMI11)		NW	NE	1	21	19	E	1	B	GW	08/07/2008
3	ANDERSON	F. MILLER	(FMI12)		NW	NE	1	21	19	E	1	B	GW	07/15/2008
3	ANDERSON	F. MILLER	(FMI13)		NW	NE	1	21	19	E	2		GW	07/24/2008
3	ANDERSON	F. MILLER	(FMI14)		NW	NE	1	21	19	E	1	B	GW	08/08/2008
3	ANDERSON	F. MILLER	(FMI15)		NW	NE	1	21	19	E	1	B	GW	08/06/2008
3	ANDERSON	F. MILLER	(FMI16)		NW	NE	1	21	19	E	2		GW	07/21/2008
3	ANDERSON	F. MILLER	(FMI17)		NW	NE	1	21	19	E	1	B	GW	07/21/2008
3	ANDERSON	F. MILLER	(FMI18)		NE	NW	1	21	19	E	1	B	GW	11/04/2008
3	ANDERSON	F. MILLER	(FMI19)		NE	NW	1	21	19	E	1	B	GW	11/04/2008
3	ANDERSON	F. MILLER	(FMI20)		NE	NW	1	21	19	E	1	A	GW	10/10/2008
3	ANDERSON	F. MILLER	(FMI21)		NE	NW	1	21	19	E	1	B	GW	12/03/2008
3	ANDERSON	F. MILLER	(FMI22)		NE	NW	1	21	19	E	1	B	GW	11/05/2008
3	ANDERSON	F. MILLER	(FMI23)		NE	NW	1	21	19	E	1	B	GW	12/03/2008
3	ANDERSON	F. MILLER	(FMI24)		NE	NW	1	21	19	E	1	A	GW	11/17/2008
3	ANDERSON	F. MILLER	(FMI25)		NE	NW	1	21	19	E	1	B	GW	10/13/2008
3	ANDERSON	F. MILLER	(FMI26)		NE	NW	1	21	19	E	1	B	GW	10/20/2008
3	ANDERSON	F. MILLER	(FMI27)		NE	NW	1	21	19	E	1	B	GW	11/18/2008
3	ANDERSON	F. MILLER	(FMI28)		NE	NW	1	21	19	E	1	C	GW	12/03/2008
3	ANDERSON	F. MILLER	(FMI29)		NE	NW	1	21	19	E	1	B	GW	10/17/2008
3	ANDERSON	F. MILLER	(FMI31)		NE	NW	1	21	19	E	1	B	GW	11/04/2008
3	ANDERSON	F. MILLER	(FMI32)			NW	1	21	19	E	1	B	GW	08/19/2008
3	ANDERSON	F. MILLER	(FMI33)		NE	NW	1	21	19	E	1	B	GW	07/29/2008
3	ANDERSON	F. MILLER	(FMI34)		NE	NW	1	21	19	E	1	B	GW	08/19/2008
3	ANDERSON	F. MILLER	(FMI35)		NE	NW	1	21	19	E	1	B	GW	08/19/2008
3	ANDERSON	F. MILLER	(FMI36)		NE	NW	1	21	19	E	1	B	GW	07/29/2008
3	ANDERSON	F. MILLER	(FMI37)		NW	NE	1	21	19	E	1	B	GW	12/04/2008
3	ANDERSON	F. MILLER	(FMI39)		NW	NE	1	21	19	E	1	B	GW	09/09/2008
3	ANDERSON	F. MILLER	(FMI40)		NW	NE	1	21	19	E	1	B	GW	09/10/2008
3	ANDERSON	F. MILLER	(FMI41)		NW	NE	1	21	19	E	1	B	GW	11/07/2008
3	ANDERSON	F. MILLER	(FMI42)		NW	NE	1	21	19	E	1	B	GW	09/23/2008
3	ANDERSON	F. MILLER	(FMI43)		NE	NW	1	21	19	E	1	C	GW	11/19/2008

Wells Plugged with State Funds Since 7/1/1996

DIST	COUNTY	LEASE NAME	WELL NO	Q-3	Q-2	Q-1	SEC	TWP	RNG	DIR	PRI	LEVEL	TYPE	PLUG DATE
3	ANDERSON	F. MILLER	(FMI44)	SW	NW	NE	1	21	19	E	2		GW	11/05/2008
3	ANDERSON	F. MILLER	(FMI45)	SW	NW	NE	1	21	19	E	1	B	GW	09/22/2008
3	ANDERSON	F. MILLER	(FMI46)	NW	NW	NE	1	21	19	E	1	B	GW	09/22/2008
3	ANDERSON	F. MILLER	(FMI47)		NW	NE	1	21	19	E	1	B	GW	10/10/2008
3	ANDERSON	F. MILLER	(FMI48)	SW	NE	NW	1	21	19	E	1	B	SW	09/24/2008
3	ANDERSON	F&R MILLER (PORTER)	(FRM03)	SW	NE	NE	13	21	19	E	1	A	GW	08/30/2011
3	ANDERSON	F&R MILLER (PORTER)	(FRM07)	NW	SW	NE	13	21	19	E	1	B	GW	08/30/2011
3	ANDERSON	F&R MILLER (PORTER)	(FRM10)	SW	SW	NE	13	21	19	E	1	B	GW	09/07/2011
3	ANDERSON	F&R MILLER (PORTER)	(FRM11)			SE	13	21	19	E	1	B	GW	09/14/2011
3	ANDERSON	NATURE CONSERVANCY I	(KNCO1)		SE	SW	15	21	19	E	1	A	SW	08/22/2007
3	ANDERSON	NATURE CONSERVANCY II	(KNCO2)		NW	NE	36	21	19	E	1	B	GW	08/22/2007
3	ANDERSON	MANNERS II	(02)	SW	NW	NE	6	21	20	E	1	A	PS	06/23/2005
3	ANDERSON	MANNERS II	(01)	SW	NW	NE	6	21	20	E	1	A	PS	06/20/2005
3	ANDERSON	MANNERS	2	SE	NE	NW	6	21	20	E	1	A	SW	08/13/2001
3	ANDERSON	MANNERS	7	SE	NE	NW	6	21	20	E	1	B	SW	08/14/2001
3	ANDERSON	MANNERS	12	SW	NE	NW	6	21	20	E	1	B	SW	08/01/2001
3	ANDERSON	MANNERS	13	SW	NE	NW	6	21	20	E	1	B	SW	08/15/2001
3	ANDERSON	MANNERS	15	SE	NE	NW	6	21	20	E	1	B	SW	08/16/2001
3	ANDERSON	MANNERS	16	SW	NE	NW	6	21	20	E	1	B	SW	08/27/2001
3	ANDERSON	MANNERS	18	NW	SE	NW	6	21	20	E	1	B	SW	08/15/2001
3	ANDERSON	MANNERS	19	NE	SE	NW	6	21	20	E	1	B	SW	08/13/2001
3	ANDERSON	MANNERS	20	SE	NE	NW	6	21	20	E	1	B	SW	08/14/2001
3	ANDERSON	MANNERS	22	NE	SE	NW	6	21	20	E	1	A	SW	08/01/2001
3	ANDERSON	MANNERS	23	NE	SE	NW	6	21	20	E	1	A	SW	08/01/2001
3	ANDERSON	MANNERS	26	SW	NW	NW	6	21	20	E	1	A	SW	09/12/2001
3	ANDERSON	MANNERS	27	SW	NW	NW	6	21	20	E	1	B	SW	09/12/2001
3	ANDERSON	MANNERS	28	SW	NW	NW	6	21	20	E	1	B	SW	11/07/2001
3	ANDERSON	MANNERS	29	SW	NW	NW	6	21	20	E	1	B	SW	09/14/2001
3	ANDERSON	MANNERS	30	SW	NW	NW	6	21	20	E	1	B	SW	09/14/2001
3	ANDERSON	MANNERS	31	SW	NW	NW	6	21	20	E	1	B	SW	09/20/2001
3	ANDERSON	MANNERS	32	SW	NW	NW	6	21	20	E	1	B	SW	09/14/2001
3	ANDERSON	MANNERS	33	NW	SW	NW	6	21	20	E	1	A	SW	09/20/2001
3	ANDERSON	MANNERS	34	SW	NW	NW	6	21	20	E	1	A	SW	09/20/2001
3	ANDERSON	MANNERS	35	NW	SW	NW	6	21	20	E	1	A	SW	09/11/2001
3	ANDERSON	MANNERS	36	NW	SW	NW	6	21	20	E	1	A	SW	09/11/2001
3	ANDERSON	MANNERS	37	SE	NW	NW	6	21	20	E	1	A	SW	09/10/2001
3	ANDERSON	MANNERS	38	SW	NW	NW	6	21	20	E	1	B	SW	09/10/2001
3	ANDERSON	MANNERS	39	NE	SW	NW	6	21	20	E	1	B	SW	09/11/2001
3	ANDERSON	MANNERS	40	NE	SW	NW	6	21	20	E	1	B	SW	09/11/2001
3	ANDERSON	MANNERS	42	SE	NW	NW	6	21	20	E	1	B	SW	09/10/2001
3	ANDERSON	MANNERS	44	SE	NW	NW	6	21	20	E	1	A	SW	09/12/2001
3	ANDERSON	MANNERS	45	SE	NW	NW	6	21	20	E	1	A	SW	11/14/2001
3	ANDERSON	MANNERS	48	SW	NE	NW	6	21	20	E	1	B	SW	11/07/2001
3	ANDERSON	MANNERS	49	NW	SE	NW	6	21	20	E	1	A	SW	11/08/2001
3	ANDERSON	MANNERS	51	SW	NE	NW	6	21	20	E	1	A	SW	11/09/2001
3	ANDERSON	MANNERS	53	SE	NW	NW	6	21	20	E	1	A	SW	11/14/2001
3	ANDERSON	MANNERS	55	NW	SE	NW	6	21	20	E	1	A	SW	11/09/2001
3	ANDERSON	MANNERS	56	NW	SE	NW	6	21	20	E	1	A	SW	11/08/2001
3	ANDERSON	MANNERS	57	NW	SE	NW	6	21	20	E	1	A	SW	11/08/2001
3	ANDERSON	MANNERS	58	NE	SW	NW	6	21	20	E	1	A	SW	11/14/2001
3	ANDERSON	MANNERS	59	NE	SW	NW	6	21	20	E	1	A	SW	11/14/2001
3	ANDERSON	MANNERS	62	NW	SW	NW	6	21	20	E	1	A	SW	09/29/2001
3	ANDERSON	MANNERS	63	NW	SW	NW	6	21	20	E	1	A	SW	10/10/2001
3	ANDERSON	MANNERS	64	NW	SW	NW	6	21	20	E	1	A	SW	09/25/2001
3	ANDERSON	MANNERS	65	NW	SW	NW	6	21	20	E	1	B	SW	09/25/2001
3	ANDERSON	MANNERS	66	NW	SW	NW	6	21	20	E	1	B	SW	09/25/2001
3	ANDERSON	MANNERS	68			NW	6	21	20	E	1	B	SW	10/08/2001
3	ANDERSON	MANNERS	69	NW	SW	NW	6	21	20	E	1	B	SW	10/03/2001
3	ANDERSON	MANNERS	70	NW	SW	NW	6	21	20	E	1	B	SW	10/02/2001
3	ANDERSON	MANNERS	71	NW	SW	NW	6	21	20	E	1	B	SW	10/01/2001
3	ANDERSON	MANNERS	72	NE	SW	NW	6	21	20	E	1	B	SW	10/01/2001

Wells Plugged with State Funds Since 7/1/1996

DIST	COUNTY	LEASE NAME	WELL NO	Q-3	Q-2	Q-1	SEC	TWP	RNG	DIR	PRI	LEVEL	TYPE	PLUG DATE
3	ANDERSON	MANNERS	73	NE	SW	NW	6	21	20	E	1	B	SW	10/01/2001
3	ANDERSON	Bowman	(BOW01)	NE	NE	NE	6	21	20	E	1	C	GW	10/04/2007
3	ANDERSON	Bowman	(BOW02)	NW	NE	NE	6	21	20	E	1	B	GW	05/05/2008
3	ANDERSON	Bowman	(BOW05)	SW	NW	NE	6	21	20	E	1	C	GW	10/02/2007
3	ANDERSON	Bowman	(BOW06)	SW	NW	NE	6	21	20	E	1	C	GW	10/22/2007
3	ANDERSON	Bowman	(BOW07)	SW	NW	NE	6	21	20	E	1	C	GW	10/30/2007
3	ANDERSON	Bowman	(BOW08)	SW	NW	NE	6	21	20	E	1	B	GW	02/28/2008
3	ANDERSON	BOWMAN	(BOW09)		N2	NE	6	21	20	E	1	B	GW	12/18/2007
3	ANDERSON	BOWMAN	(BOW10)		N2	NE	6	21	20	E	1	B	GW	04/02/2008
3	ANDERSON	BOWMAN	(BOW11)		N2	NE	6	21	20	E	1	B	GW	11/26/2007
3	ANDERSON	BOWMAN	(BOW12)		N2	NE	6	21	20	E	1	B	GW	12/18/2007
3	ANDERSON	BOWMAN	(BOW13)		N2	NE	6	21	20	E	1	B	GW	01/14/2008
3	ANDERSON	BOWMAN	(BOW14)		N2	NE	6	21	20	E	1	B	GW	11/12/2007
3	ANDERSON	BOWMAN	(BOW15)		N2	NE	6	21	20	E	1	B	GW	10/22/2007
3	ANDERSON	BOWMAN	(BOW16)		N2	NE	6	21	20	E	1	B	GW	10/04/2007
3	ANDERSON	BOWMAN	(BOW17)		N2	NE	6	21	20	E	1	B	GW	10/03/2007
3	ANDERSON	BOWMAN	(BOW18)		N2	NE	6	21	20	E	1	B	GW	04/22/2008
3	ANDERSON	BOWMAN	(BOW19)	NW	NW	NE	6	21	20	E	1	B	GW	04/21/2008
3	ANDERSON	BOWMAN	(BOW20)		N2	NE	6	21	20	E	1	B	GW	04/29/2008
3	ANDERSON	BOWMAN	(BOW21)		N2	NE	6	21	20	E	1	B	GW	05/05/2008
3	ANDERSON	BOWMAN	(BOW22)		N2	NE	6	21	20	E	1	B	GW	10/22/2007
3	ANDERSON	BOWMAN	(BOW23)		N2	NE	6	21	20	E	1	B	GW	10/29/2007
3	ANDERSON	BOWMAN	(BOW24)		N2	NE	6	21	20	E	1	B	GW	10/29/2007
3	ANDERSON	BOWMAN	(BOW25)		N2	NE	6	21	20	E	1	B	GW	05/12/2008
3	ANDERSON	BOWMAN	(BOW26)		N2	NE	6	21	20	E	1	B	GW	01/14/2008
3	ANDERSON	BOWMAN	(BOW27)		N2	NE	6	21	20	E	1	B	GW	11/05/2007
3	ANDERSON	BOWMAN	(BOW28)		N2	NE	6	21	20	E	1	B	GW	11/02/2007
3	ANDERSON	BOWMAN	(BOW29)		N2	NE	6	21	20	E	1	B	GW	11/06/2007
3	ANDERSON	BOWMAN	(BOW30)		N2	NE	6	21	20	E	1	B	GW	11/14/2007
3	ANDERSON	BOWMAN	(BOW31)		N2	NE	6	21	20	E	1	B	GW	12/18/2007
3	ANDERSON	BOWMAN	(BOW32)		N2	NE	6	21	20	E	1	B	GW	01/16/2008
3	ANDERSON	BOWMAN	(BOW33)		N2	NE	6	21	20	E	1	B	GW	11/27/2007
3	ANDERSON	BOWMAN	(BOW34)		N2	NE	6	21	20	E	1	B	GW	12/04/2007
3	ANDERSON	BOWMAN	(BOW35)		N2	NE	6	21	20	E	1	B	GW	12/19/2007
3	ANDERSON	BOWMAN	(BOW36)		N2	NE	6	21	20	E	1	B	GW	12/03/2007
3	ANDERSON	BOWMAN	(BOW37)		N2	NE	6	21	20	E	1	B	GW	03/28/2008
3	ANDERSON	BOWMAN	(BOW38)		N2	NE	6	21	20	E	1	B	GW	02/27/2008
3	ANDERSON	BOWMAN	(BOW40)		N2	NE	6	21	20	E	1	B	GW	01/15/2008
3	ANDERSON	BOWMAN	(BOW41)		N2	NE	6	21	20	E	1	B	GW	02/28/2008
3	ANDERSON	BOWMAN	(BOW42)		N2	NE	6	21	20	E	1	B	GW	05/13/2008
3	ANDERSON	BOWMAN	(BOW43)		N2	NE	6	21	20	E	1	B	GW	02/27/2008
3	ANDERSON	BOWMAN	(BOW44)		N2	NE	6	21	20	E	1	B	GW	04/01/2008
3	ANDERSON	BOWMAN	(BOW45)		N2	NE	6	21	20	E	1	B	GW	04/03/2008
3	ANDERSON	BOWMAN	(BOW46)		N2	NE	6	21	20	E	1	B	GW	04/16/2008
3	ANDERSON	BOWMAN	(BOW47)		N2	NE	6	21	20	E	1	B	GW	05/13/2008
3	ANDERSON	BOWMAN	(BOW48)		N2	NE	6	21	20	E	1	B	GW	04/02/2008
3	ANDERSON	BOWMAN	(BOW49)		N2	NE	6	21	20	E	1	B	GW	04/18/2008
3	ANDERSON	BOWMAN	(BOW50)	NW	NE	NE	6	21	20	E	1	B	GW	04/01/2008
3	ANDERSON	BOWMAN	(BOW51)		N2	NE	6	21	20	E	1	B	GW	04/17/2008
3	ANDERSON	BOWMAN	(BOW52)		N2	NE	6	21	20	E	1	B	GW	04/17/2008
3	ANDERSON	BOWMAN	(BOW53)		N2	NE	6	21	20	E	1	B	GW	05/19/2008
3	ANDERSON	MANNERS	3A	SE	NE	NW	6	21	20	E	1	B	SW	08/27/2001
3	ANDERSON	MANNERS	4A	NE	SE	NW	6	21	20	E	1	B	SW	08/28/2001
3	ANDERSON	ODAFFER	1	SW	SW	NW	14	21	20	E	1	B	SW	08/27/2001
3	ANDERSON	ODAFFER	3	SW	SW	NW	14	21	20	E	1	B	SW	08/20/2001
3	ANDERSON	ODAFFER	4	NW	SW	NW	14	21	20	E	1	B	SW	09/05/2001
3	ANDERSON	ODAFFER	5	NW	SW	NW	14	21	20	E	1	B	SW	08/27/2001
3	ANDERSON	ODAFFER	6	NW	SW	NW	14	21	20	E	1	B	SW	08/24/2001
3	ANDERSON	ODAFFER	7	NW	SW	NW	14	21	20	E	1	B	SW	08/24/2001
3	ANDERSON	ODAFFER	8	NW	SW	NW	14	21	20	E	1	B	SW	08/17/2001
3	ANDERSON	ODAFFER	9	NW	SW	NW	14	21	20	E	1	B	SW	08/17/2001

Wells Plugged with State Funds Since 7/1/1996

DIST	COUNTY	LEASE NAME	WELL NO	Q-3	Q-2	Q-1	SEC	TWP	RNG	DIR	PRI	LEVEL	TYPE	PLUG DATE
3	ANDERSON	ODAFFER	10	NW	SW	NW	14	21	20	E	1	B	SW	08/17/2001
3	ANDERSON	ODAFFER	11	SW	SW	NW	14	21	20	E	1	B	SW	08/20/2001
3	ANDERSON	ODAFFER	12	NW	SW	NW	14	21	20	E	1	B	SW	09/14/2001
3	ANDERSON	ODAFFER	13	NW	SW	NW	14	21	20	E	1	B	SW	09/04/2001
3	ANDERSON	ODAFFER	14	NW	SW	NW	14	21	20	E	1	B	SW	09/05/2001
3	ANDERSON	ODAFFER	15	SW	NW	NW	14	21	20	E	1	B	PS	09/04/2001
3	ANDERSON	ODAFFER	16	SE	NW	NW	14	21	20	E	1	B	PS	09/13/2001
3	ANDERSON	ODAFFER	17	NE	SW	NW	14	21	20	E	1	B	SW	09/13/2001
3	ANDERSON	ODAFFER	18	NE	SW	NW	14	21	20	E	1	B	SW	09/14/2001
3	ANDERSON	ODAFFER	19	NE	SW	NW	14	21	20	E	1	B	SW	09/14/2001
3	ANDERSON	ODAFFER	20	NE	SW	NW	14	21	20	E	1	B	SW	09/24/2001
3	ANDERSON	ODAFFER	22	SW	NW	NW	14	21	20	E	1	B	SW	09/21/2001
3	ANDERSON	ODAFFER	24	SW	NW	NW	14	21	20	E	1	B	SW	09/21/2001
3	ANDERSON	ODAFFER	25	NW	NW	NW	14	21	20	E	1	B	SW	09/21/2001
3	ANDERSON	ODAFFER	26	SE	NW	NW	14	21	20	E	1	B	PS	09/25/2001
3	ANDERSON	ODAFFER	27	SE	NW	NW	14	21	20	E	1	B	PS	09/24/2001
3	ANDERSON	ODAFFER	28	SE	NW	NW	14	21	20	E	1	B	PS	09/24/2001
3	ANDERSON	COCHRAN	(COC01)	SE	NE	NW	14	21	20	E	1	A	SW	09/27/2016
3	ANDERSON	COCHRAN	(COC02)	NW	SW	NE	14	21	20	E	1	A	SW	09/19/2016
3	ANDERSON	COCHRAN	(COC03)	SW	NE	NW	14	21	20	E	1	B	GW	10/03/2016
3	ANDERSON	COCHRAN	(COC04)	SE	NE	NW	14	21	20	E	1	B	GW	10/13/2016
3	ANDERSON	COCHRAN	(COC05)	SE	NE	NW	14	21	20	E	1	B	GW	09/21/2016
3	ANDERSON	COCHRAN	(COC06)	NE	SW	NE	14	21	20	E	1	A	GW	10/28/2016
3	ANDERSON	COCHRAN	(COC11)	NW	SW	NE	14	21	20	E	1	A	SW	10/25/2016
3	ANDERSON	COCHRAN	(COC14)	NE	SE	NW	14	21	20	E	1	B	GW	08/30/2016
3	ANDERSON	COCHRAN	(COC15)	NW	SE	NW	14	21	20	E	1	A	SW	08/04/2016
3	ANDERSON	COCHRAN	(COC16)	NW	SW	NE	14	21	20	E	1	B	GW	09/14/2016
3	ANDERSON	COCHRAN	(COC17)	SE	NE	NW	14	21	20	E	1	A	GW	10/19/2016
3	ANDERSON	COCHRAN	(COC25)	SW	NE	NW	14	21	20	E	1	B	GW	09/29/2016
3	ANDERSON	COCHRAN	(COC26)	NW	SE	NW	14	21	20	E	1	B	GW	07/21/2016
3	ANDERSON	COCHRAN	(COC27)	NW	SE	NW	14	21	20	E	1	B	GW	07/27/2016
3	ANDERSON	COCHRAN	(COC28)	NW	SE	NW	14	21	20	E	1	B	GW	08/18/2016
3	ANDERSON	COCHRAN	(COC29)	NE	SE	NW	14	21	20	E	1	B	GW	08/22/2016
3	ANDERSON	COCHRAN	(COC31)	NW	SW	NE	14	21	20	E	1	B	GW	09/07/2016
3	ANDERSON	COCHRAN	(COC32)	NW	SE	NW	14	21	20	E	1	B	GW	08/02/2016
3	ANDERSON	COCHRAN	(COC33)	NW	SE	NW	14	21	20	E	1	B	GW	08/11/2016
3	ANDERSON	COCHRAN	(COC34)	SE	NW	NE	14	21	20	E	1	B	GW	11/01/2016
3	ANDERSON	SAYERS	1			NW	22	21	21	E	1	A	PS	06/09/1997
3	ANDERSON	SAYERS	2			NW	22	21	21	E	1	A	PS	06/05/1997
3	ANDERSON	SAYERS	3			NW	22	21	21	E	1	A	PS	06/16/1997
3	ANDERSON	HILL	(HIL01)		SE	SE	25	22	17	E	1	B	GW	11/09/2007
3	ANDERSON	HILL	(HIL02)		SE	SE	25	22	17	E	1	B	GW	11/12/2007
3	ANDERSON	HILL	(HIL03)		SE	SE	25	22	17	E	1	B	GW	11/19/2007
3	ANDERSON	HILL	(HIL04)		SE	SE	25	22	17	E	1	B	GW	11/09/2007
3	ANDERSON	HILL	(HIL05)		SE	SE	25	22	17	E	1	B	GW	11/19/2007
3	ANDERSON	HILL	(HIL06)		SE	SE	25	22	17	E	1	B	GW	11/19/2007
3	ANDERSON	HILL	(HIL07)		SE	SE	25	22	17	E	1	B	GW	11/13/2007
3	ANDERSON	HILL	(HIL08)		SE	SE	25	22	17	E	1	B	GW	11/12/2007
3	ANDERSON	HILL	(HIL09)		SE	SE	25	22	17	E	1	B	GW	11/14/2007
3	ANDERSON	HILL	(HIL10)		SE	SE	25	22	17	E	1	B	GW	11/15/2007
3	ANDERSON	HILL	(HIL11)		SE	SE	25	22	17	E	1	B	GW	11/13/2007
3	ANDERSON	HILL	(HIL12)		SE	SE	25	22	17	E	1	B	GW	11/27/2007
3	ANDERSON	HILL	(HIL13)		SE	SE	25	22	17	E	1	B	GW	11/14/2007
3	ANDERSON	HILL	(HIL14)		SE	SE	25	22	17	E	1	B	GW	11/15/2007
3	ANDERSON	HILL	(HIL16)		SE	SE	25	22	17	E	1	B	GW	11/15/2007
3	ANDERSON	LONG (MCGEE)	(MCG01)	SW	SW	SW	30	22	18	E	1	B	SW	12/06/2006
3	ANDERSON	LONG (MCGEE)	(MCG02)	SW	SW	SW	30	22	18	E	1	B	SW	12/06/2006
3	ANDERSON	LONG (MCGEE)	(MCG03)	SW	SW	SW	30	22	18	E	1	B	SW	12/07/2006
3	ANDERSON	T. W. BOOTH	(01) 8			SW	24	22	19	E	1	B	SW	05/05/2005
3	ANDERSON	T. W. BOOTH	(02) 2			SW	24	22	19	E	1	C	SW	05/05/2005
3	ANDERSON	T. W. BOOTH	(03) 6			SW	24	22	19	E	1	B	SW	05/05/2005

Wells Plugged with State Funds Since 7/1/1996

DIST	COUNTY	LEASE NAME	WELL NO	Q-3	Q-2	Q-1	SEC	TWP	RNG	DIR	PRI	LEVEL	TYPE	PLUG DATE
3	ANDERSON	T. W. BOOTH	(04) 7			SW	24	22	19	E	1	B	SW	05/04/2005
3	ANDERSON	T. W. BOOTH	(05) 5			SW	24	22	19	E	1	B	SW	05/04/2005
3	ANDERSON	T. W. BOOTH	(06) 4			SW	24	22	19	E	1	C	SW	05/04/2005
3	ANDERSON	T. W. BOOTH	(07) 1			SW	24	22	19	E	1	A	SW	05/05/2005
3	ANDERSON	T. W. BOOTH	(08) 2-83			SW	24	22	19	E	1	B	SW	05/06/2005
3	ANDERSON	T. W. BOOTH	(09) 1-83			SW	24	22	19	E	1	B	SW	05/05/2005
3	ANDERSON	DUTTON	1	SW	SW	SW	15	22	21	E	1	A	SW	11/18/2003
3	ANDERSON	BRECHEISEN	1			SE	5	23	18	E	1	C	SW	06/16/2000
3	ANDERSON	SOUTH COLONY	12			SE	5	23	18	E	1	A	SW	06/15/2000
3	ANDERSON	SOUTH COLONY	9-B			SE	5	23	18	E	1	A	SW	06/19/2000
3	ANDERSON	SOUTH COLONY	W-10B			SW	5	23	18	E	1	A	SW	06/15/2000
3	ANDERSON	WHITCOMB	(WHI03)		W2	NW	9	23	21	E	1	B	SW	08/26/2010
3	ANDERSON	WHITCOMB	(WHI06)		W2	NW	9	23	21	E	1	B	SW	09/02/2010
3	ANDERSON	WHITCOMB	(WHI07)		W2	NW	9	23	21	E	1	A	SW	08/24/2010
3	ANDERSON	WHITCOMB	(WHI08)		W2	NW	9	23	21	E	1	B	GW	08/25/2010
3	ANDERSON	HERRMANN	(HER01)		SE	SW	15	23	21	E	1	B	SW	09/06/2007
3	ANDERSON	HERRMANN	(HER02)		SE	SW	15	23	21	E	1	B	SW	09/13/2007
3	ANDERSON	HERRMANN	(HER03)		NE	SW	15	23	21	E	1	B	SW	09/06/2007
3	ANDERSON	HERRMANN	(HER04)		NE	SW	15	23	21	E	1	B	SW	09/05/2007
3	ANDERSON	HERRMANN	(HER05)		NE	SW	15	23	21	E	1	B	SW	09/05/2007
3	ANDERSON	HERRMANN	(HER06)		SE	SW	15	23	21	E	1	B	SW	09/05/2007
3	ANDERSON	HERRMANN	(HER07)		SE	SW	15	23	21	E	1	B	SW	09/13/2007
3	ANDERSON	HERRMANN	(HER08)		SE	SW	15	23	21	E	1	B	SW	09/21/2007
3	ANDERSON	HERRMANN	(HER09)		SE	SW	15	23	21	E	1	B	SW	09/21/2007
3	ANDERSON	HERRMANN	(HER10)		SE	SW	15	23	21	E	1	B	SW	09/21/2007
3	ANDERSON	HERRMANN	(HER11)		SE	SW	15	23	21	E	1	B	SW	09/20/2007
3	ANDERSON	HERRMANN	(HER12)		NE	SW	15	23	21	E	1	B	SW	09/14/2007
3	ANDERSON	HERRMANN	(HER13)		NE	SW	15	23	21	E	1	B	SW	09/14/2007
3	ANDERSON	HERRMANN	(HER14)		NE	SW	15	23	21	E	1	B	SW	09/20/2007
3	ANDERSON	HERRMANN	(HER15)		SE	SW	15	23	21	E	1	B	SW	10/11/2007
3	ANDERSON	HERRMANN	(HER16)		NE	SW	15	23	21	E	1	B	SW	10/04/2007
3	ANDERSON	HERRMANN	(HER17)		NE	SW	15	23	21	E	1	B	SW	10/03/2007
3	ANDERSON	HERRMANN	(HER18)		NE	SW	15	23	21	E	1	B	SW	10/03/2007
3	ANDERSON	HERRMANN	(HER19)		NE	SW	15	23	21	E	1	B	SW	10/04/2007
3	ANDERSON	HERRMANN	(HER20)		SE	SW	15	23	21	E	1	B	SW	10/03/2007
3	ANDERSON	HERRMANN	(HER21)		NE	SW	15	23	21	E	1	B	SW	10/05/2007
3	ANDERSON	HERRMANN	(HER22)		SE	SW	15	23	21	E	1	B	SW	10/12/2007
3	ANDERSON	HERRMANN	(HER23)		SE	SW	15	23	21	E	1	B	SW	10/05/2007
3	ANDERSON	HERRMANN	(HER24)		SE	SW	15	23	21	E	1	B	SW	10/12/2007
3	ANDERSON	HERRMANN	(HER25)		SE	SW	15	23	21	E	1	B	SW	10/16/2007
3	ANDERSON	HERRMANN	(HER26)		SE	SW	15	23	21	E	1	B	SW	10/12/2007
3	ANDERSON	HERRMANN	(HER27)		SE	SW	15	23	21	E	1	B	SW	10/16/2007
3	ANDERSON	HERRMANN	(HER28)		NE	SW	15	23	21	E	1	B	SW	09/14/2007
3	ANDERSON	HERRMANN	(HER29)		SE	SW	15	23	21	E	1	B	SW	10/05/2007
3	ANDERSON	HERRMANN	(HER30)		SE	SW	15	23	21	E	1	B	SW	10/11/2007
3	ANDERSON	HERRMANN	(HER31)		NE	SW	15	23	21	E	1	B	SW	09/20/2007
3	ANDERSON	HERRMANN	(HER32)			SW	15	23	21	E	1	B	SW	12/03/2007
3	BOURBON	ELAINE TAYLOR	2			NW	36	23	21	E	1	A	SW	02/03/1999
3	BOURBON	ELAINE TAYLOR	3			NW	36	23	21	E	1	A	SW	02/04/1999
3	BOURBON	ELAINE TAYLOR	OW-1			NW	36	23	21	E	1	A	SW	02/02/1999
3	BOURBON	ARTHUR NEEDHAM	1	NW	SE	SW	20	23	23	E	1	A	PS	02/14/2002
3	BOURBON	GREG POST	1			SW	30	23	24	E	1	A	GW	04/05/1999
3	BOURBON	GREG POST	2			SW	30	23	24	E	1	A	GW	04/05/1999
3	BOURBON	GREG POST	49			SW	30	23	24	E	1	A	GW	03/31/1999
3	BOURBON	GREG POST	50			SW	30	23	24	E	1	A	GW	03/31/1999
3	BOURBON	GREG POST	51			SW	30	23	24	E	1	A	GW	03/31/1999
3	BOURBON	GREG POST	52			SW	30	23	24	E	1	A	GW	03/31/1999
3	BOURBON	GREG POST	OW1			SW	30	23	24	E	1	A	GW	03/30/1999
3	BOURBON	ASHLEY NORMAN (EASTWOOD)	(EAS01)	NW	NE	SW	2	24	21	E	1	B	GW	10/08/2010

Wells Plugged with State Funds Since 7/1/1996

DIST	COUNTY	LEASE NAME	WELL NO	Q-3	Q-2	Q-1	SEC	TWP	RNG	DIR	PRI	LEVEL	TYPE	PLUG DATE
3	BOURBON	ASHLEY NORMAN (EASTWOOD)	(EAS02)	NW	NE	SW	2	24	21	E	1	B	GW	08/30/2010
3	BOURBON	ASHLEY NORMAN (EASTWOOD)	(EAS04)	NW	NE	SW	2	24	21	E	1	B	GW	10/08/2010
3	BOURBON	BLANCH THOMPSON	OW-1			SE	23	24	21	E	1	A	GW	03/02/1999
3	BOURBON	BLANCH THOMPSON	OW-2			SE	23	24	21	E	1	A	GW	03/03/1999
3	BOURBON	BLANCH THOMPSON	OW-3			SE	23	24	21	E	1	A	GW	03/04/1999
3	BOURBON	ELWIN ERMEL	1			N2	6	24	22	E	1	A	GW	12/14/1998
3	BOURBON	ELWIN ERMEL	2			N2	6	24	22	E	1	A	GW	12/10/1998
3	BOURBON	ELWIN ERMEL	3			N2	6	24	22	E	1	A	GW	12/10/1998
3	BOURBON	ELWIN ERMEL	4			N2	6	24	22	E	1	A	GW	12/14/1998
3	BOURBON	ERMEL	(11)	NE	NW	NE	8	24	22	E	1	C	SW	04/13/2004
3	BOURBON	ERMEL	(10)	NW	NE	NE	8	24	22	E	1	C	SW	04/08/2004
3	BOURBON	ERMEL	(09)	NW	NE	NE	8	24	22	E	1	C	SW	04/05/2004
3	BOURBON	ERMEL	(08)	NW	NE	NE	8	24	22	E	1	C	SW	04/13/2004
3	BOURBON	ERMEL	(07)	SW	NE	NE	8	24	22	E	1	B	SW	04/05/2004
3	BOURBON	ERMEL	(06)	NW	NE	NE	8	24	22	E	1	B	SW	04/09/2004
3	BOURBON	ERMEL	(05)	NW	NE	NE	8	24	22	E	1	B	SW	04/06/2004
3	BOURBON	ERMEL	(04)	NW	NE	NE	8	24	22	E	1	B	SW	04/06/2004
3	BOURBON	ERMEL	(03)	NW	NE	NE	8	24	22	E	1	C	SW	04/07/2004
3	BOURBON	ERMEL	(02)	SW	NE	NE	8	24	22	E	1	C	SW	04/08/2004
3	BOURBON	THOMAS GORMAN	(GOR01)	SE	SE	SW	35	24	25	E	1	A	PS	07/14/2014
3	BOURBON	LOCUST St., FT SCOTT	(LOC-01)	SW	SE	NW	26	25	24	E	1	B	PS	04/26/2012
3	BOURBON	LOCUST St., FT SCOTT	(LOC-02)	SE	SE	NW	26	25	24	E	1	B	PS	04/26/2012
3	BOURBON	LOCUST St., FT SCOTT	(LOC-03)	NE	NE	SW	26	25	24	E	1	B	PS	04/27/2012
3	BOURBON	LOCUST St., FT SCOTT	(LOC-05)	SE	SE	NW	26	25	24	E	1	B	PS	04/26/2012
3	BOURBON	CITY OF FT. SCOTT (GUNN PARK)	(GUN-02)	SE	SW	NW	36	25	24	E	1	A	SW	08/19/2011
3	BOURBON	LANE CUTLER	1	SW	NE	NE	23	25	25	E	1	C	GW	11/15/2004
3	BOURBON	CITY OF FT. SCOTT 4th&STEEN	(OW-1)	NE	SW	SE	29	25	25	E	1	A	PS	08/01/2011
3	BOURBON	ELM CREEK LAKE	1	NW	NW	NE	26	26	23	E	1	B	PS	04/15/2004
3	BOURBON	LOCUST St., FT SCOTT COMM COLLEGE	(FSCC01)		NW	NE	6	26	25	E	1	B	PS	06/05/2012
3	BOURBON	WILSON	1			NW	6	27	22	E	1	B	GW	05/12/1997
3	BOURBON	WILSON	2			NW	6	27	22	E	1	B	GW	05/12/1997
3	BOURBON	WILSON	3			NW	6	27	22	E	1	B	GW	05/13/1997
3	BOURBON	WILSON	4			NW	6	27	22	E	1	B	GW	05/13/1997
3	BOURBON	WILSON	5			NW	6	27	22	E	1	B	GW	05/14/1997
3	BOURBON	WILSON	6			NW	6	27	22	E	1	B	GW	05/14/1997
3	BOURBON	WILSON	7			NW	6	27	22	E	1	B	GW	05/15/1997
3	BOURBON	WILSON	8			NW	6	27	22	E	1	B	GW	05/15/1997
3	BOURBON	WILSON	9			NW	6	27	22	E	1	B	GW	05/16/1997
3	BOURBON	WILSON	10			NW	6	27	22	E	1	B	GW	05/16/1997
3	BOURBON	WILSON	11			NW	6	27	22	E	1	B	GW	05/21/1997
3	BOURBON	WILSON	12			NW	6	27	22	E	1	B	GW	05/21/1997
3	BOURBON	SCHOOLEY	(SCO02)		NW	SW	17	27	22	E	1	B	GW	05/22/2015
3	BOURBON	SCHOOLEY	(SCO03)		SW	SW	17	27	22	E	1	B	GW	06/02/2015
3	BOURBON	SCHOOLEY	(SCO06)		SW	SW	17	27	22	E	1	B	GW	06/25/2015
3	BOURBON	SCHOOLEY	(SCO01)		NE	SE	18	27	22	E	1	B	GW	06/09/2015
3	BOURBON	SCHOOLEY	(SCO04)		SE	SE	18	27	22	E	1	B	GW	06/09/2015
3	BOURBON	SCHOOLEY	(SCO05)		NE	SE	18	27	22	E	1	B	GW	06/25/2015
3	CHAUTAUQUA	DEXTER	(DEX07)	SW	SW	SW	13	32	12	E	1	B	GW	02/08/2010
3	CHAUTAUQUA	DEXTER	(DEX08)	SW	SW	SW	13	32	12	E	1	B	GW	02/18/2010
3	CHAUTAUQUA	DEXTER	(DEX09)	SW	SW	SW	13	32	12	E	1	A	GW	03/08/2010
3	CHAUTAUQUA	DEXTER	(DEX12)	SE	SW	SW	13	32	12	E	1	B	GW	02/09/2010
3	CHAUTAUQUA	DEXTER	(DEX13)	SE	SW	SW	13	32	12	E	1	B	GW	02/24/2010
3	CHAUTAUQUA	DEXTER	(DEX14)	SE	SW	SW	13	32	12	E	1	B	GW	02/10/2010
3	CHAUTAUQUA	DEXTER	(DEX27)	SE	SW	SW	13	32	12	E	1	B	GW	02/24/2010
3	CHAUTAUQUA	DEXTER	(DEX17)	NE	NE	NE	23	32	12	E	1	B	GW	03/18/2010
3	CHAUTAUQUA	DEXTER	(DEX18)	NE	NE	NE	23	32	12	E	1	B	GW	03/17/2010

Wells Plugged with State Funds Since 7/1/1996

DIST	COUNTY	LEASE NAME	WELL NO	Q-3	Q-2	Q-1	SEC	TWP	RNG	DIR	PRI	LEVEL	TYPE	PLUG DATE
3	CHAUTAUQUA	DEXTER	(DEX19)	NE	NE	NE	23	32	12	E	1	B	GW	03/17/2010
3	CHAUTAUQUA	DEXTER	(DEX20)	NE	SW	NE	23	32	12	E	1	B	GW	04/13/2010
3	CHAUTAUQUA	DEXTER	(DEX21)	NE	NE	NE	23	32	12	E	1	B	GW	03/18/2010
3	CHAUTAUQUA	DEXTER	(DEX22)	NW	NE	NE	23	32	12	E	1	B	GW	04/14/2010
3	CHAUTAUQUA	DEXTER	(DEX24)	NE	NW	NE	23	32	12	E	1	B	GW	04/06/2010
3	CHAUTAUQUA	DEXTER	(DEX25)	NE	SW	NE	23	32	12	E	1	B	GW	04/14/2010
3	CHAUTAUQUA	DEXTER	(DEX28)	NW	NE	NE	23	32	12	E	1	B	GW	04/06/2010
3	CHAUTAUQUA	DEXTER	(DEX01)	NE	NW	NW	24	32	12	E	1	B	GW	01/29/2010
3	CHAUTAUQUA	DEXTER	(DEX02)	NE	NW	NW	24	32	12	E	1	B	GW	02/02/2010
3	CHAUTAUQUA	DEXTER	(DEX03)	NW	NW	NW	24	32	12	E	1	B	GW	02/03/2010
3	CHAUTAUQUA	DEXTER	(DEX04)	NW	NW	NW	24	32	12	E	1	B	GW	02/17/2010
3	CHAUTAUQUA	DEXTER	(DEX05)	NW	NW	NW	24	32	12	E	1	B	GW	01/28/2010
3	CHAUTAUQUA	DEXTER	(DEX06)	NW	NW	NW	24	32	12	E	1	A	GW	02/02/2010
3	CHAUTAUQUA	DEXTER	(DEX10)	NE	NW	NW	24	32	12	E	1	A	GW	02/19/2010
3	CHAUTAUQUA	DEXTER	(DEX11)	NW	NW	NW	24	32	12	E	1	A	GW	02/10/2010
3	CHAUTAUQUA	DEXTER	(DEX15)	NW	NW	NW	24	32	12	E	1	B	GW	02/17/2010
3	CHAUTAUQUA	DEXTER	(DEX16)	NW	NW	NW	24	32	12	E	1	B	GW	02/19/2010
3	CHAUTAUQUA	DEXTER	(DEX23)	NE	NW	NW	24	32	12	E	1	B	GW	03/15/2010
3	CHAUTAUQUA	DEXTER	(DEX26)	NW	NW	NW	24	32	12	E	1	B	GW	01/28/2010
3	CHAUTAUQUA	FOCHT-HOLROYD	(FOC09)	NW	NW	SE	21	33	1	E	1	B	GW	11/26/2008
3	CHAUTAUQUA	TROYER	3	SW	NE	SW	16	33	12	E	1	A	GW	11/04/2003
3	CHAUTAUQUA	RIDGEWAY (SMART #4)	(OW-4)	NW	SW	NW	20	33	12	E	1	A	SW	10/28/2009
3	CHAUTAUQUA	TROYER OW	1		NW	NW	21	33	12	E	1	A	GW	04/13/1998
3	CHAUTAUQUA	TROYER	1	SE	NW	NW	21	33	12	E	1	A	GW	11/04/2003
3	CHAUTAUQUA	TROYER	2	SE	NW	NW	21	33	12	E	1	A	GW	11/05/2003
3	CHAUTAUQUA	FOCHT-HOLROYD	(FOC04)	NW	NW	SE	21	33	12	E	1	B	GW	11/26/2008
3	CHAUTAUQUA	FOCHT-HOLROYD	(FOC08)	SW	NW	SE	21	33	12	E	1	B	GW	11/25/2008
3	CHAUTAUQUA	FOCHT-HOLROYD	(FOC10)	SE	SE	SW	21	33	12	E	1	B	GW	11/20/2008
3	CHAUTAUQUA	FOCHT-HOLROYD	(FOC11)			SW	21	33	12	E	1	B	GW	11/20/2008
3	CHAUTAUQUA	FOCHT-HOLROYD	(FOC12)	SW	SE	SW	21	33	12	E	1	B	GW	11/25/2008
3	CHAUTAUQUA	FOCHT-HOLROYD	(FOC13)	SE	SW	SW	21	33	12	E	1	B	GW	11/24/2008
3	CHAUTAUQUA	FOCHT-HOLROYD	(FOC14)			SW	21	33	12	E	1	B	GW	11/24/2008
3	CHAUTAUQUA	FOCHT-HOLROYD	(FOC15)	NW	SW	SW	21	33	12	E	1	B	GW	11/21/2008
3	CHAUTAUQUA	FOCHT-HOLROYD	(FOC16)	SW	NW	SW	21	33	12	E	1	B	GW	11/21/2008
3	CHAUTAUQUA	FOCHT-HOLROYD	(FOC17)	SE	NW	SW	21	33	12	E	1	B	GW	10/01/2008
3	CHAUTAUQUA	FOCHT-HOLROYD	(FOC18)			SW	21	33	12	E	1	B	GW	10/01/2008
3	CHAUTAUQUA	FOCHT-HOLROYD	(FOC19)	SW	NE	SW	21	33	12	E	1	B	GW	10/30/2008
3	CHAUTAUQUA	FOCHT-HOLROYD	(FOC20)			SW	21	33	12	E	1	B	GW	11/03/2008
3	CHAUTAUQUA	FOCHT-HOLROYD	(FOC21)			SW	21	33	12	E	1	B	GW	10/02/2008
3	CHAUTAUQUA	FOCHT-HOLROYD	(FOC22)			SW	21	33	12	E	1	B	GW	10/30/2008
3	CHAUTAUQUA	FOCHT-HOLROYD	(FOC23)			SW	21	33	12	E	1	B	GW	11/03/2008
3	CHAUTAUQUA	FOCHT-HOLROYD	(FOC24)			SW	21	33	12	E	1	B	GW	10/31/2008
3	CHAUTAUQUA	FOCHT-HOLROYD	(FOC25)			SW	21	33	12	E	1	B	GW	10/31/2008
3	CHAUTAUQUA	FOCHT-HOLROYD	(FOC26)			SW	21	33	12	E	1	B	GW	10/02/2008
3	CHAUTAUQUA	ENGLISH	1	NW	SW	SE	27	33	12	E	1	A	SW	09/03/1996
3	CHAUTAUQUA	ENGLISH	2	NW	SW	SE	27	33	12	E	1	A	SW	09/03/1996
3	CHAUTAUQUA	MORTON	OW-1	SE	NW	NW	34	33	12	E	1	A	GW	04/14/1998
3	CHAUTAUQUA	FOCHT-HOLROYD	(HOL12)			SE	12	34	11	E	1	A	GW	07/21/2008
3	CHAUTAUQUA	FOCHT-HOLROYD	(HOL13)			SE	12	34	11	E	1	C	GW	07/22/2008
3	CHAUTAUQUA	FOCHT-HOLROYD	(HOL01)			SW	7	34	12	E	1	C	GW	08/12/2008
3	CHAUTAUQUA	FOCHT-HOLROYD	(HOL02)			SW	7	34	12	E	1	B	GW	09/08/2008
3	CHAUTAUQUA	FOCHT-HOLROYD	(HOL03)			SW	7	34	12	E	1	B	GW	10/02/2008
3	CHAUTAUQUA	FOCHT-HOLROYD	(HOL04)			SW	7	34	12	E	1	B	GW	07/22/2008
3	CHAUTAUQUA	FOCHT-HOLROYD	(HOL05)			SW	7	34	12	E	1	B	GW	07/11/2008
3	CHAUTAUQUA	FOCHT-HOLROYD	(HOL06)			SW	7	34	12	E	1	C	GW	08/04/2008
3	CHAUTAUQUA	FOCHT-HOLROYD	(HOL07)			SW	7	34	12	E	1	B	GW	08/04/2008
3	CHAUTAUQUA	FOCHT-HOLROYD	(HOL08)			SW	7	34	12	E	1	C	GW	07/02/2008
3	CHAUTAUQUA	FOCHT-HOLROYD	(HOL09)			SW	7	34	12	E	1	C	GW	07/02/2008
3	CHAUTAUQUA	FOCHT-HOLROYD	(HOL10)			SW	7	34	12	E	1	C	GW	07/24/2008
3	CHAUTAUQUA	FOCHT-HOLROYD	(HOL11)			SW	7	34	12	E	1	B	GW	07/22/2008
3	CHAUTAUQUA	FOCHT-HOLROYD	(HOL14)			SW	7	34	12	E	1	C	GW	07/03/2008

Wells Plugged with State Funds Since 7/1/1996

DIST	COUNTY	LEASE NAME	WELL NO	Q-3	Q-2	Q-1	SEC	TWP	RNG	DIR	PRI	LEVEL	TYPE	PLUG DATE
3	CHAUTAUQUA	FOCHT-HOLROYD	(HOL15)			SW	7	34	12	E	1	C	GW	07/02/2008
3	CHAUTAUQUA	FOCHT-HOLROYD	(HOL16)			SW	7	34	12	E	1	B	GW	07/24/2008
3	CHAUTAUQUA	FOCHT-HOLROYD	(HOL17)			SW	7	34	12	E	1	B	GW	08/05/2008
3	CHAUTAUQUA	FOCHT-HOLROYD	(HOL18)			SW	7	34	12	E	1	B	GW	07/03/2008
3	CHAUTAUQUA	FOCHT-HOLROYD	(HOL19)			SW	7	34	12	E	1	C	GW	09/05/2008
3	CHAUTAUQUA	FOCHT-HOLROYD	(HOL20)			SW	7	34	12	E	1	C	GW	08/12/2008
3	CHAUTAUQUA	FOCHT-HOLROYD	(HOL21)			SW	7	34	12	E	1	B	GW	08/13/2008
3	CHAUTAUQUA	FOCHT-HOLROYD	(HOL24)	NW	SE	SW	7	34	12	E	1	B	GW	09/09/2008
3	CHAUTAUQUA	DEARMOND	(01)	SW	SE	NW	15	34	12	E	1	A	GW	10/05/2005
3	CHAUTAUQUA	PACHECO (ROSS)	(HES01)		NW	SW	30	34	12	E	1	B	GW	01/02/2009
3	CHAUTAUQUA	PACHECO (ROSS)	(HES02)		NW	SW	30	34	12	E	1	B	GW	01/02/2009
3	CHAUTAUQUA	PACHECO (ROSS)	(HES03)		SW	SW	30	34	12	E	1	B	GW	01/14/2009
3	CHAUTAUQUA	PACHECO (ROSS)	(HES04)		SW	SW	30	34	12	E	1	B	GW	01/14/2009
3	CHAUTAUQUA	PACHECO (ROSS)	(HES05)		SW	SW	30	34	12	E	1	B	GW	02/23/2009
3	CHAUTAUQUA	PACHECO (ROSS)	(HES07)		SW	SW	30	34	12	E	1	B	GW	03/19/2009
3	CHAUTAUQUA	PACHECO (ROSS)	(HES08)		SW	SW	30	34	12	E	1	B	GW	02/06/2009
3	CHAUTAUQUA	PACHECO (ROSS)	(HES09)		SW	SW	30	34	12	E	1	B	GW	02/13/2009
3	CHAUTAUQUA	PACHECO (ROSS)	(HES10)		SW	SW	30	34	12	E	1	B	GW	02/10/2009
3	CHAUTAUQUA	PACHECO (ROSS)	(HES11)		SW	SW	30	34	12	E	1	B	GW	02/10/2009
3	CHAUTAUQUA	PACHECO (ROSS)	(HES13)		NW	SW	30	34	12	E	1	B	GW	12/30/2008
3	CHAUTAUQUA	PACHECO (ROSS)	(HES14)		SW	NW	30	34	12	E	1	B	GW	02/19/2009
3	CHAUTAUQUA	PACHECO (ROSS)	(HES15)		SW	NW	30	34	12	E	1	B	GW	02/20/2009
3	CHAUTAUQUA	PACHECO (ROSS)	(HES18)		SW	SW	30	34	12	E	1	B	GW	02/12/2009
3	CHAUTAUQUA	PACHECO (ROSS)	(HES19)		SW	SW	30	34	12	E	1	B	GW	01/28/2009
3	CHAUTAUQUA	PACHECO (ROSS)	(HES48)		SW	SW	30	34	12	E	1	B	GW	05/27/2009
3	CHAUTAUQUA	PACHECO (ROSS)	(HES49A)	NW	NW	SW	30	34	12	E	1	B	GW	12/29/2008
3	CHAUTAUQUA	PACHECO (ROSS)	(HES20)		NW	NW	31	34	12	E	1	B	GW	02/24/2009
3	CHAUTAUQUA	PACHECO (ROSS)	(HES22)		NW	NW	31	34	12	E	1	B	GW	03/25/2009
3	CHAUTAUQUA	PACHECO (ROSS)	(HES23)		NW	NW	31	34	12	E	1	B	GW	02/27/2009
3	CHAUTAUQUA	PACHECO (ROSS)	(HES24)		NW	NW	31	34	12	E	1	B	GW	03/19/2009
3	CHAUTAUQUA	PACHECO (ROSS)	(HES25)		NW	NW	31	34	12	E	1	B	GW	03/24/2009
3	CHAUTAUQUA	PACHECO (ROSS)	(HES26)		NW	NW	31	34	12	E	1	B	GW	03/12/2009
3	CHAUTAUQUA	PACHECO (ROSS)	(HES27)		NW	NW	31	34	12	E	1	B	GW	04/03/2009
3	CHAUTAUQUA	PACHECO (ROSS)	(HES30)		SW	NW	31	34	12	E	1	B	GW	04/16/2009
3	CHAUTAUQUA	PACHECO (ROSS)	(HES32)		SW	NW	31	34	12	E	1	B	GW	04/10/2009
3	CHAUTAUQUA	PACHECO (ROSS)	(HES33)		SW	NW	31	34	12	E	1	B	GW	04/08/2009
3	CHAUTAUQUA	PACHECO (ROSS)	(HES34)		SW	NW	31	34	12	E	1	B	GW	03/06/2009
3	CHAUTAUQUA	PACHECO (ROSS)	(HES35)		SW	NW	31	34	12	E	1	B	GW	05/19/2009
3	CHAUTAUQUA	PACHECO (ROSS)	(HES40)		SW	NW	31	34	12	E	1	B	GW	05/20/2009
3	CHAUTAUQUA	PACHECO (ROSS)	(HES41)		NW	NW	31	34	12	E	1	B	GW	02/26/2009
3	CHAUTAUQUA	G HENDERSON PROJECT	(A1) 001	NW	NW	SW	7	34	13	E	1	B	SW	09/27/2004
3	CHAUTAUQUA	COOKSON-HILLS CHRISTIAN SCHOOLS	(A10) 10-A	SE	NW	SW	7	34	13	E	1	B	SW	11/17/2004
3	CHAUTAUQUA	COOKSON-HILLS OWWO	(A2) 2-A	NW	SW	SW	7	34	13	E	1	B	SW	09/30/2004
3	CHAUTAUQUA	COOKSON-HILLS CHRISTIAN SCHOOLS	(A3) 3-A	SW	SW	SW	7	34	13	E	1	B	SW	10/04/2004
3	CHAUTAUQUA	COOKSON-HILLS CHRISTIAN SCHOOLS	(A4) 4-A	NW	SW	SW	7	34	13	E	1	B	SW	09/29/2004
3	CHAUTAUQUA	COOKSON-HILLS CHRISTIAN SCHOOLS	(A5) 5-A	SW	NW	SW	7	34	13	E	1	B	SW	09/28/2004
3	CHAUTAUQUA	COOKSON-HILLS CHRISTIAN SCHOOLS	(A6) 6-A	SE	SW	SW	7	34	13	E	1	B	SW	12/03/2004
3	CHAUTAUQUA	COOKSON-HILLS CHRISTIAN SCHOOLS	(A7) 7-A	SE	SW	SW	7	34	13	E	1	B	SW	12/02/2004
3	CHAUTAUQUA	COOKSON-HILLS CHRISTIAN SCHOOLS	(A8) 8-A	NE	SW	SW	7	34	13	E	1	B	SW	12/01/2004
3	CHAUTAUQUA	COOKSON-HILLS CHRISTIAN SCHOOLS	(A9) 9-A	SE	NW	SW	7	34	13	E	1	B	SW	11/30/2004
3	CHAUTAUQUA	G HENDERSON PROJECT	(C7)	SW	NE	SW	7	34	13	E	1	B	SW	11/10/2004
3	CHAUTAUQUA	COOKSON-HILLS CHRISTIAN SCHOOLS	(D1) D-1	SW	SW	SE	7	34	13	E	1	B	SW	01/18/2005

Wells Plugged with State Funds Since 7/1/1996

DIST	COUNTY	LEASE NAME	WELL NO	Q-3	Q-2	Q-1	SEC	TWP	RNG	DIR	PRI	LEVEL	TYPE	PLUG DATE
3	CHAUTAUQUA	COOKSON-HILLS CHRISTIAN SCHOOLS	(D10) D-10	NW	SE	SW	7	34	13	E	1	B	SW	11/09/2004
3	CHAUTAUQUA	G HENDERSON PROJECT	(D11)		SW	SE	7	34	13	E	1	B	SW	01/11/2005
3	CHAUTAUQUA	COOKSON-HILLS CHRISTIAN SCHOOLS	(D2) D-2	SE	SE	SW	7	34	13	E	1	B	SW	01/13/2005
3	CHAUTAUQUA	COOKSON-HILLS CHRISTIAN SCHOOLS	(D3) D-3	SE	SE	SW	7	34	13	E	1	B	SW	10/19/2004
3	CHAUTAUQUA	COOKSON-HILLS CHRISTIAN SCHOOLS	(D4) D-4	SW	SE	SW	7	34	13	E	1	B	SW	10/18/2004
3	CHAUTAUQUA	COOKSON-HILLS CHRISTIAN SCHOOLS	(D5) D-5	SW	SW	SE	7	34	13	E	1	B	SW	01/19/2005
3	CHAUTAUQUA	COOKSON-HILLS CHRISTIAN SCHOOLS	(D6) D-6	SE	SE	SW	7	34	13	E	1	B	SW	01/10/2005
3	CHAUTAUQUA	COOKSON-HILLS CHRISTIAN SCHOOLS	(D7) D-7	SE	SE	SW	7	34	13	E	1	B	SW	10/20/2004
3	CHAUTAUQUA	COOKSON-HILLS CHRISTIAN SCHOOLS	(D8) D-8	SW	SE	SW	7	34	13	E	1	B	SW	10/21/2004
3	CHAUTAUQUA	COOKSON-HILLS CHRISTIAN SCHOOLS	(D9) D-9	NW	SE	SW	7	34	13	E	1	B	SW	11/08/2004
3	CHAUTAUQUA	G HENDERSON PROJECT	(09)	NE	NE	NW	18	34	13	E	1	B	SW	12/27/2004
3	CHAUTAUQUA	G HENDERSON PROJECT	(08)	SW	NW	NE	18	34	13	E	1	B	SW	01/03/2005
3	CHAUTAUQUA	G HENDERSON PROJECT	(07)	NW	NW	NE	18	34	13	E	1	B	SW	12/30/2004
3	CHAUTAUQUA	Q C HENDERSON	(01) 1	NW	NW	NW	18	34	13	E	1	B	SW	10/05/2004
3	CHAUTAUQUA	Q C HENDERSON	(02) 2	NE	NW	NW	18	34	13	E	1	B	SW	10/07/2004
3	CHAUTAUQUA	Q C HENDERSON	(03) 3	NE	NW	NW	18	34	13	E	1	B	SW	10/06/2004
3	CHAUTAUQUA	Q C HENDERSON	(04) 4	NE	NE	NW	18	34	13	E	1	B	SW	12/21/2004
3	CHAUTAUQUA	Q C HENDERSON	(05) 5	NE	NE	NW	18	34	13	E	1	B	SW	12/28/2004
3	CHAUTAUQUA	Q C HENDERSON	(06) 6	NW	NW	NE	18	34	13	E	1	B	SW	12/29/2004
3	CHAUTAUQUA	KINGRY #1 (NIOTAZE)	(OW-1)	SW	NE	SW	20	34	13	E	1	B	GW	04/14/2011
3	CHAUTAUQUA	SHAFFER STEVE	1	NW	NW	SE	29	34	13	E	1	A	GW	01/09/2002
3	CHAUTAUQUA	SHAFFER STEVE	2	NW	NW	SE	29	34	13	E	1	A	GW	01/08/2002
3	CHAUTAUQUA	SHAFFER STEVE	3	NW	NW	SE	29	34	13	E	1	A	GW	01/08/2002
3	CHAUTAUQUA	SHAFFER STEVE	4	SE	NW	SE	29	34	13	E	1	A	GW	12/28/2001
3	CHAUTAUQUA	SHAFFER STEVE	6	NW	NW	SW	29	34	13	E	1	A	GW	01/22/2002
3	CHAUTAUQUA	SHAFFER STEVE	5	NE	NE	SE	32	34	13	E	1	A	GW	12/18/2001
3	CHAUTAUQUA	SHAFFER STEVE	7	NE	NW	NE	32	34	13	E	1	A	GW	12/27/2001
3	CHAUTAUQUA	VENAMON	10		SW	NE	5	35	12	E	1	B	GW	07/06/2015
3	CHAUTAUQUA	VENAMON	14		NW	SE	5	35	12	E	1	B	GW	06/30/2015
3	CHAUTAUQUA	VENAMON	19		NW	SE	5	35	12	E	1	B	GW	07/01/2015
3	CHAUTAUQUA	ATTERBERRY C	1	NW	SW	SE	17	35	13	E	1	A	GW	11/08/2001
3	CHEROKEE	HELEN KIRBY OG	1	NE	NE	NE	26	31	24	E	1	A	PS	09/28/1998
3	CHEROKEE	RENNIE (BRONSON)	(01)	NW	NE	NE	14	32	21	E	1	A	PS	10/28/2005
3	COFFEY	F. E. BROCK TRUST (KNOBLOCK)	(FEB01)	SW	SW	NW	9	21	14	E	1	B	PS	07/22/2010
3	COFFEY	FUNDIS	1	SE	SE	NE	14	23	16	E	1	B	SW	08/24/2007
3	CRAWFORD	DOUG HARRIS	(OW-1)	NE	NW	NW	26	27	22	E	1	B	GW	08/13/2010
3	CRAWFORD	WRIGHT	1	NW	NW	NW	32	27	22	E	1	B	SW	02/04/2002
3	CRAWFORD	WRIGHT	2	NE	SE	NW	32	27	22	E	1	A	SW	01/28/2002
3	CRAWFORD	WRIGHT	3	NW	SE	NW	32	27	22	E	1	B	SW	02/06/2002
3	CRAWFORD	CHARLENE NEIHART	(NEE02)			SE	34	27	23	E	1	B	GW	01/19/2011
3	CRAWFORD	NIEHART (SCHIFFERDECKER)	(OW-1)	SW	SW	SE	34	27	23	E	1	A	SW	06/16/2010
3	CRAWFORD	M. BRADSHAW	(MB1)	SE	NE	NW	14	28	21	E	1	B	SW	07/13/2012
3	CRAWFORD	O'BRIEN PROPERTY	1	SE	NW	SW	24	28	21	E	1	A	SW	11/03/2003
3	CRAWFORD	POPE	(POP01)	NE	SE	SE	35	28	21	E	1	A	SW	07/18/2012
3	CRAWFORD	DOWLING	1			NE	18	28	22	E	1	B	SW	04/05/2005
3	CRAWFORD	DOWLING	2			NE	18	28	22	E	1	B	SW	04/05/2005
3	CRAWFORD	GUY	(03)		SE	NE	19	28	22	E	1	B	SW	09/23/2005
3	CRAWFORD	GUY	(02)		SE	NE	19	28	22	E	1	B	SW	09/22/2005
3	CRAWFORD	GUY	(01)		NE	NE	19	28	22	E	1	A	SW	09/23/2005
3	CRAWFORD	BAMMANN	(BAM01)	SW	NE	SE	28	28	22	E	1	B	SW	09/14/2007
3	CRAWFORD	BAMMANN	(BAM02)	NE	SW	NW	28	28	22	E	1	C	SW	09/12/2007

Wells Plugged with State Funds Since 7/1/1996

DIST	COUNTY	LEASE NAME	WELL NO	Q-3	Q-2	Q-1	SEC	TWP	RNG	DIR	PRI	LEVEL	TYPE	PLUG DATE	
3	CRAWFORD	BAMMANN	(BAM03)	NE	NW	SW	28	28	22	E	1	C	SW	09/13/2007	
3	CRAWFORD	BAMMANN	(BAM04)	NE	NW	NW	28	28	22	E	1	B	SW	09/13/2007	
3	CRAWFORD	BAMMANN	(BAM06)	NE	NW	NE	28	28	22	E	1	B	SW	09/13/2007	
3	CRAWFORD	BAMMANN	(BAM07)	NE	NW	SE	28	28	22	E	1	B	SW	09/12/2007	
3	CRAWFORD	BAMMANN	(BAM08)	NE	SW	NE	28	28	22	E	1	C	SW	09/12/2007	
3	CRAWFORD	BAMMANN	(BAM09)	NE	SE	NW	28	28	22	E	1	C	SW	09/12/2007	
3	CRAWFORD	BAMMANN	(BAM10)			SW	28	28	22	E	1	B	SW	09/14/2007	
3	CRAWFORD	DON COESTER	(COE01)	SE	SE	NE	29	28	22	E	1	A	SW	08/10/2010	
3	CRAWFORD	DON COESTER	(COE02)	SE	SE	NE	29	28	22	E	1	A	SW	08/03/2010	
3	CRAWFORD	DON COESTER	(COE03)	SE	SE	NE	29	28	22	E	1	A	SW	07/12/2010	
3	CRAWFORD	DON COESTER	(COE04)	SE	SE	NE	29	28	22	E	1	A	SW	06/29/2010	
3	CRAWFORD	DON COESTER	(COE05)	SE	SE	NE	29	28	22	E	1	B	GW	08/03/2010	
3	CRAWFORD	BERNARD WOODS	(WOO01)	NW	NW	SW	29	28	22	E	1	A	SW	09/27/2007	
3	CRAWFORD	ZUMMALLEN	(ZUM-OW1)	NE	NE	NW	31	28	22	E	1	B	SW	01/25/2012	
3	CRAWFORD	ZUMMALLEN	(ZUM-OW2)		NE	NW	31	28	22	E	1	B	SW	01/30/2012	
3	CRAWFORD	LARRY LAMB	1	NE	NW	SE	32	28	22	E	1	B	SW	10/30/2003	
3	CRAWFORD	LARRY MEYER	(MEY07)	NE	NE	SE	32	28	22	E	1	B	GW	11/04/2009	
3	CRAWFORD	MEYER	(WMYE01)		NE	NW	32	28	22	E	2		SW	09/25/2007	
3	CRAWFORD	MEYER	(WMYE02)		SW	NW	32	28	22	E	1	A	SW	09/25/2007	
3	CRAWFORD	MEYER	(WMYE03)		SW	NW	32	28	22	E	1	C	SW	09/25/2007	
3	CRAWFORD	FOSTER JONES PROPERTY	OW 1		S2	NW	32	28	22	E	1	A	SW	06/04/1998	
3	CRAWFORD	LARRY MEYER (COESTER)	(NME02)	NW	SW	NE	33	28	22	E	1	B	GW	06/24/2010	
3	CRAWFORD	SCHIFFERDECKER	1			SE	2	28	23	E	1	A	SW	05/05/2000	
3	CRAWFORD	SCHIFFERDECKER	2			SE	2	28	23	E	1	A	SW	05/05/2000	
3	CRAWFORD	SCHIFFERDECKER	3			SE	2	28	23	E	1	A	SW	05/16/2000	
3	CRAWFORD	SCHIFFERDECKER	4			SE	2	28	23	E	1	A	SW	05/16/2000	
3	CRAWFORD	SCHIFFERDECKER	5			SE	2	28	23	E	1	A	SW	05/05/2000	
3	CRAWFORD	SCHIFFERDECKER	6			SE	2	28	23	E	1	A	SW	06/05/2000	
3	CRAWFORD	SCHIFFERDECKER	7			SE	2	28	23	E	1	A	SW	06/05/2000	
3	CRAWFORD	SCHIFFERDECKER	8			SE	2	28	23	E	1	A	SW	06/05/2000	
3	CRAWFORD	WINTERBOWER	(WIN01)		E2	NW	5	28	23	E	1	B	GW	06/21/2010	
3	CRAWFORD	WINTERBOWER	(WIN02)		E2	NW	5	28	23	E	1	B	GW	06/22/2010	
3	CRAWFORD	WINTERBOWER	(WIN03)		E2	NW	5	28	23	E	1	B	GW	06/22/2010	
3	CRAWFORD	SIMON BROTHERS	(SB07)	NW	SW	SW	1	29	21	E	1	B	GW	11/12/2013	
3	CRAWFORD	TIM STEPHAN	(TIM01)	NE	NW	NE	1	29	21	E	1	A	SW	12/29/2014	
3	CRAWFORD	TIM STEPHAN	(TIM02)	NE	NW	NE	1	29	21	E	1	A	SW	12/29/2014	
3	CRAWFORD	TIM STEPHAN	(TIM03)	NE	NW	NE	1	29	21	E	1	A	SW	12/29/2014	
3	CRAWFORD	TIM STEPHAN	(TIM04)	NW	NW	NE	1	29	21	E	1	A	SW	12/29/2014	
3	CRAWFORD	POPE	(POPO2)		N2	NE	2	29	21	E	1	A	SW	08/03/2012	
3	CRAWFORD	CHRIS HOFER	(HOF01)		E2	SE	11	29	21	E	1	B	GW	11/12/2013	
3	CRAWFORD	DISKIN-DAVE	(DAVE01)			SE	14	29	21	E	1	B	GW	10/17/2013	
3	CRAWFORD	DISKIN-DAVE	(DAVE02)			SE	14	29	21	E	1	B	GW	10/18/2013	
3	CRAWFORD	DISKIN-FELIX	(FELIX0)			NW	14	29	21	E	1	B	GW	10/16/2013	
3	CRAWFORD	DISKIN-VERL (PASTURE)	(VERL01)			NW	14	29	21	E	1	B	GW	10/16/2013	
3	CRAWFORD	DISKIN-VERL (PASTURE)	(VERL02)			NW	14	29	21	E	1	B	GW	10/10/2013	
3	CRAWFORD	DISKIN-VERL (PASTURE)	(VERL03)			NW	14	29	21	E	1	B	GW	10/10/2013	
3	CRAWFORD	JIM BORN	(BORN1)			NW	SW	23	29	21	E	1	A	SW	09/23/2013
3	CRAWFORD	JIM BORN	(BORN2)			NW	SW	23	29	21	E	1	A	SW	09/23/2013
3	CRAWFORD	JIM BORN	(BORN3)			NW	SW	23	29	21	E	1	A	SW	09/23/2013
3	CRAWFORD	JIM BORN	(BORN4)			NW	SW	23	29	21	E	1	A	SW	09/30/2013
3	CRAWFORD	JIM BORN	(BORN5)			NW	SW	23	29	21	E	1	A	SW	10/01/2013
3	CRAWFORD	JIM BORN II	(BORN8)			SW	26	29	21	E	1	A	SW	12/04/2013	
3	CRAWFORD	JIM BORN II	(BORN9)			SW	26	29	21	E	1	A	SW	12/04/2013	
3	CRAWFORD	PAUL LaFORGE	(PLAF01)	W2	NW	NW	35	29	21	E	1	A	SW	12/22/2011	
3	CRAWFORD	P. LaFORGE-OW3	(PLAF03)	NW	NW	SE	35	29	21	E	1	B	GW	07/24/2012	
3	CRAWFORD	R & F OPLOTNIK	(OPL01)	NE	NE	NE	36	29	21	E	1	B	SW	03/01/2012	
3	CRAWFORD	R & F OPLOTNIK	(OPL02)	NE	SE	NE	36	29	21	E	1	B	SW	03/01/2012	
3	CRAWFORD	R & F OPLOTNIK	(OPL03)	NE	NE	NE	36	29	21	E	1	B	SW	03/01/2012	
3	CRAWFORD	PAUL LaFORGE	(PLAF02)	W2	NW	NW	36	29	21	E	1	A	SW	12/28/2011	
3	CRAWFORD	STEPHAN	(STE01)			SW	6	29	22	E	1	B	GW	08/01/2012	
3	CRAWFORD	STEPHAN	(STE02)			SW	6	29	22	E	1	B	GW	08/02/2012	

Wells Plugged with State Funds Since 7/1/1996

DIST	COUNTY	LEASE NAME	WELL NO	Q-3	Q-2	Q-1	SEC	TWP	RNG	DIR	PRI	LEVEL	TYPE	PLUG DATE
3	CRAWFORD	STEPHAN	(STE03)			SW	6	29	22	E	1	B	GW	08/02/2012
3	CRAWFORD	STEPHAN	(STE04)			SE	6	29	22	E	1	B	GW	08/01/2012
3	CRAWFORD	STEPHAN	(STE05)			SE	6	29	22	E	1	B	GW	07/31/2012
3	CRAWFORD	TIM VIETS	(STEF01)	NW	NW	NW	9	29	22	E	1	B	SW	06/22/2007
3	CRAWFORD	SIMON BROTHERS (FRANCIS SIMON)	(SB05)	NE	NE	NE	15	29	22	E	1	B	GW	01/06/2015
3	CRAWFORD	SIMON BROTHERS	(SB06)	NE	NE	NE	15	29	22	E	1	B	GW	01/06/2015
3	CRAWFORD	RONNIE OPLOTRNIK	(OPL01)			SW	18	29	22	E	1	B	GW	10/21/2013
3	CRAWFORD	RONNIE OPLOTRNIK	(OPL02)			SW	18	29	22	E	1	B	GW	10/21/2013
3	CRAWFORD	RONNIE OPLOTRNIK	(OPL03)			SW	18	29	22	E	1	B	GW	10/21/2013
3	CRAWFORD	SIMON BROTHERS	(SB01)	NE	NW	SW	21	29	22	E	1	B	GW	12/26/2013
3	CRAWFORD	SIMON BROTHERS	(SB02)	NE	NW	SW	21	29	22	E	1	B	GW	12/26/2013
3	CRAWFORD	SIMON BROTHERS	(SB03)	SW	SE	NW	21	29	22	E	1	B	GW	12/27/2013
3	CRAWFORD	KENNY WESTHOFF	(WES1)	NW	SW	NE	30	29	22	E	1	B	GW	07/23/2012
3	CRAWFORD	HUDSON in GIRARD	(OW-1)	NW	SE	SW	13	29	23	E	1	A	PS	06/10/2010
3	CRAWFORD	GIRARD II	(PANOI-01)			SW	13	29	23	E	1	B	PS	10/25/2011
3	CRAWFORD	GIRARD II	(SANDS-01)			NW	13	29	23	E	1	B	PS	10/27/2011
3	CRAWFORD	DAVIS PROPERTY	1	SW	NE	NE	14	29	23	E	1	A	PS	05/03/2002
3	CRAWFORD	KEVAN SCHUBACH	1	NE	SE	NW	24	29	23	E	1	A	PS	08/11/2004
3	CRAWFORD	DAN GROTHOR	(DAN01)	SW	NE	NW	7	29	24	E	1	A	SW	07/25/2012
3	CRAWFORD	KERNICK (McCOLM)	(KER01)	NE	NE	NE	11	30	21	E	1	A	SW	12/22/2011
3	CRAWFORD	MICHAEL JOHN	1	NW	SW	SE	6	30	22	E	1	A	SW	11/23/2001
3	CRAWFORD	BENNETT/EGGBERT	1		W2	NE	7	30	22	E	1	B	SW	04/16/2001
3	CRAWFORD	BENNETT/EGGBERT	2		W2	NE	7	30	22	E	1	B	SW	06/12/2001
3	CRAWFORD	BENNETT/EGGBERT	4		W2	NE	7	30	22	E	1	B	SW	06/11/2001
3	CRAWFORD	BENNETT/EGGBERT	5		W2	NE	7	30	22	E	1	B	SW	06/11/2001
3	CRAWFORD	BENNETT/EGGBERT	6		W2	NE	7	30	22	E	1	A	SW	06/11/2001
3	CRAWFORD	BENNETT/EGGBERT	7		W2	NE	7	30	22	E	1	A	SW	04/05/2001
3	CRAWFORD	BENNETT/EGGBERT	8		W2	NE	7	30	22	E	1	B	SW	04/13/2001
3	CRAWFORD	BENNETT/EGGBERT	9		W2	NE	7	30	22	E	1	B	SW	04/17/2001
3	CRAWFORD	BENNETT/EGGBERT	10		W2	NE	7	30	22	E	1	A	SW	04/18/2001
3	CRAWFORD	BENNETT/EGGBERT	11		W2	NE	7	30	22	E	1	A	SW	04/18/2001
3	CRAWFORD	BENNETT/EGGBERT	12		W2	NE	7	30	22	E	1	B	SW	05/25/2001
3	CRAWFORD	BENNETT/EGGBERT	13		W2	NE	7	30	22	E	1	B	SW	06/06/2001
3	CRAWFORD	BENNETT/EGGBERT	14		W2	NE	7	30	22	E	1	B	SW	06/12/2001
3	CRAWFORD	BENNETT/EGGBERT	15		W2	NE	7	30	22	E	1	B	SW	05/23/2001
3	CRAWFORD	BENNETT/EGGBERT	16		W2	NE	7	30	22	E	1	B	SW	05/23/2001
3	CRAWFORD	BENNETT/EGGBERT	17		W2	NE	7	30	22	E	1	A	SW	08/03/2001
3	CRAWFORD	BENNETT/EGGBERT	18		W2	NE	7	30	22	E	1	B	SW	06/13/2001
3	CRAWFORD	BENNETT/EGGBERT	19		W2	NE	7	30	22	E	1	B	SW	06/26/2001
3	CRAWFORD	BENNETT/EGGBERT	20		W2	NE	7	30	22	E	1	B	SW	07/19/2001
3	CRAWFORD	BENNETT/EGGBERT	21		W2	NE	7	30	22	E	1	A	SW	07/20/2001
3	CRAWFORD	BENNETT/EGGBERT	22		W2	NE	7	30	22	E	1	B	SW	07/23/2001
3	CRAWFORD	BENNETT/EGGBERT	23		W2	NE	7	30	22	E	1	A	SW	08/03/2001
3	CRAWFORD	BENNETT/EGGBERT	24		W2	NE	7	30	22	E	1	B	SW	08/01/2001
3	CRAWFORD	BENNETT/EGGBERT	25		W2	NE	7	30	22	E	1	B	SW	06/17/2001
3	CRAWFORD	BENNETT/EGGBERT	26		W2	NE	7	30	22	E	1	B	SW	07/18/2001
3	CRAWFORD	BENNETT/EGGBERT	27		W2	NE	7	30	22	E	1	B	SW	07/09/2001
3	CRAWFORD	BENNETT/EGGBERT	28		W2	NE	7	30	22	E	1	B	SW	06/27/2001
3	CRAWFORD	BENNETT/EGGBERT	29		W2	NE	7	30	22	E	1	B	SW	07/11/2001
3	CRAWFORD	BENNETT/EGGBERT	30		W2	NE	7	30	22	E	1	A	SW	07/23/2001
3	CRAWFORD	BENNETT/EGGBERT	31		W2	NE	7	30	22	E	1	B	SW	07/11/2001
3	CRAWFORD	BENNETT/EGGBERT	33		W2	NE	7	30	22	E	1	A	SW	07/17/2001
3	CRAWFORD	BENNETT/EGGBERT	34		W2	NE	7	30	22	E	1	B	SW	08/01/2001
3	CRAWFORD	BENNETT/EGGBERT	35		W2	NE	7	30	22	E	1	B	SW	07/23/2001
3	CRAWFORD	BENNETT/EGGBERT	36		W2	NE	7	30	22	E	1	A	SW	07/30/2001
3	CRAWFORD	BENNETT/EGGBERT	37		W2	NE	7	30	22	E	1	B	SW	07/31/2001
3	CRAWFORD	BENNETT/EGGBERT	38		W2	NE	7	30	22	E	1	B	SW	07/10/2001
3	CRAWFORD	BENNETT/EGGBERT	39		W2	NE	7	30	22	E	1	A	SW	07/09/2001
3	CRAWFORD	BENNETT/EGGBERT	40		W2	NE	7	30	22	E	1	A	SW	07/02/2001
3	CRAWFORD	BENNETT/EGGBERT	41		W2	NE	7	30	22	E	1	B	SW	07/02/2001

Wells Plugged with State Funds Since 7/1/1996

DIST	COUNTY	LEASE NAME	WELL NO	Q-3	Q-2	Q-1	SEC	TWP	RNG	DIR	PRI	LEVEL	TYPE	PLUG DATE
3	CRAWFORD	BENNETT/EGGBERT	42		W2	NE	7	30	22	E	1	B	SW	06/27/2001
3	CRAWFORD	BENNETT/EGGBERT	43		W2	NE	7	30	22	E	1	A	SW	06/27/2001
3	CRAWFORD	BENNETT/EGGBERT	44		W2	NE	7	30	22	E	1	B	SW	06/05/2001
3	CRAWFORD	BENNETT/EGGBERT	45		W2	NE	7	30	22	E	1	A	SW	06/16/2001
3	CRAWFORD	EGBERT	(OW01)		W2	NE	7	30	22	E	1	B	SW	06/22/2007
3	CRAWFORD	FENCE POST FARMS II	(31)			NE	19	30	22	E	1	B	GW	03/13/2006
3	CRAWFORD	FENCE POST FARMS II	(30)			NE	19	30	22	E	1	B	GW	03/15/2006
3	CRAWFORD	FENCE POST FARMS II	(29)		W2	NE	19	30	22	E	1	B	GW	03/09/2006
3	CRAWFORD	FENCE POST FARMS II	(28)		W2	NE	19	30	22	E	1	B	GW	03/14/2006
3	CRAWFORD	FENCE POST FARMS II	(26)		W2	NE	19	30	22	E	1	B	GW	02/14/2006
3	CRAWFORD	FENCE POST FARMS II	(25)		W2	NE	19	30	22	E	1	B	GW	02/15/2006
3	CRAWFORD	FENCE POST FARMS II	(23)		W2	NE	19	30	22	E	1	B	GW	03/10/2006
3	CRAWFORD	FENCE POST FARMS II	(22)		W2	NE	19	30	22	E	1	B	GW	02/10/2006
3	CRAWFORD	FENCE POST FARMS II	(21)		W2	NE	19	30	22	E	1	B	GW	02/14/2006
3	CRAWFORD	FENCE POST FARMS II	(20)		W2	NE	19	30	22	E	1	B	GW	03/13/2006
3	CRAWFORD	FENCE POST FARMS II	(19)		W2	NE	19	30	22	E	1	B	GW	02/15/2006
3	CRAWFORD	FENCE POST FARMS II	(18)		W2	NE	19	30	22	E	1	B	GW	02/14/2006
3	CRAWFORD	FENCE POST FARMS II	(17)		W2	NE	19	30	22	E	1	B	GW	03/13/2006
3	CRAWFORD	FENCE POST FARMS II	(15)		W2	NE	19	30	22	E	1	B	GW	03/14/2006
3	CRAWFORD	FENCE POST FARMS II	(14)		W2	NE	19	30	22	E	1	B	GW	02/10/2006
3	CRAWFORD	FENCE POST FARMS II	(13)		W2	NE	19	30	22	E	1	B	GW	02/10/2006
3	CRAWFORD	FENCE POST FARMS II	(12)		W2	NE	19	30	22	E	1	B	GW	02/10/2006
3	CRAWFORD	FENCE POST FARMS II	(11)		W2	NE	19	30	22	E	1	B	GW	02/09/2006
3	CRAWFORD	FENCE POST FARMS II	(09)		W2	NE	19	30	22	E	1	B	GW	02/07/2006
3	CRAWFORD	FENCE POST FARMS II	(08)		W2	NE	19	30	22	E	1	B	GW	02/24/2006
3	CRAWFORD	FENCE POST FARMS II	(07)		W2	NE	19	30	22	E	1	B	GW	02/20/2006
3	CRAWFORD	FENCE POST FARMS II	(06)		W2	NE	19	30	22	E	1	B	GW	02/09/2006
3	CRAWFORD	FENCE POST FARMS II	(05)		W2	NE	19	30	22	E	1	B	GW	02/08/2006
3	CRAWFORD	FENCE POST FARMS II	(04)		W2	NE	19	30	22	E	1	B	GW	02/27/2006
3	CRAWFORD	FENCE POST FARMS II	(03)		W2	NE	19	30	22	E	1	B	GW	02/24/2006
3	CRAWFORD	FENCE POST FARMS II	(02)		W2	NE	19	30	22	E	1	B	GW	02/24/2006
3	CRAWFORD	FENCE POST FARMS II	(01)		W2	NE	19	30	22	E	1	B	GW	02/20/2006
3	CRAWFORD	FENCE POST FARMS II	(16A)			NE	19	30	22	E	1	B	GW	03/13/2006
3	CRAWFORD	AMERSHEK II	(AME10)	NE	NE	NW	19	30	22	E	1	B	GW	05/31/2011
3	CRAWFORD	AMERSHEK	(AMM01)	NE	NE	NW	19	30	22	E	1	B	GW	06/20/2008
3	CRAWFORD	AMERSHEK	(AMM02)	NE	NE	NW	19	30	22	E	1	B	GW	06/20/2008
3	CRAWFORD	AMERSHEK	(AMM03)	SE	NE	NW	19	30	22	E	1	B	GW	06/20/2008
3	CRAWFORD	AMERSHEK	(AMM04)	SE	NE	NW	19	30	22	E	1	B	GW	06/20/2008
3	CRAWFORD	AMERSHEK	(AMM05)	SE	NE	NW	19	30	22	E	1	B	GW	06/24/2008
3	CRAWFORD	AMERSHEK	(AMM06)	SE	NE	NW	19	30	22	E	1	B	GW	06/20/2008
3	CRAWFORD	AMERSHEK	(AMM07)	SE	NE	NW	19	30	22	E	1	B	GW	06/20/2008
3	CRAWFORD	AMERSHEK	(AMM08)	NE	NE	NW	19	30	22	E	1	B	GW	06/19/2008
3	CRAWFORD	AMERSHEK	(AMM09)	NE	NE	NW	19	30	22	E	1	B	GW	06/19/2008
3	CRAWFORD	HUFF (BREWER)	(HUF01)&CU	NW	SE	SE	19	30	22	E	1	C	SW	07/11/2007
3	CRAWFORD	HUFF (BREWER)	(HUF02)	NW	SE	SE	19	30	22	E	1	C	SW	07/11/2007
3	CRAWFORD	HUFF (BREWER)	(HUF03)	SW	SE	SE	19	30	22	E	1	C	SW	07/11/2007
3	CRAWFORD	HUFF (BREWER)	(HUF04)	SW	SE	SE	19	30	22	E	1	B	SW	07/09/2007
3	CRAWFORD	HUFF (BREWER)	(HUF05)	SE	SW	SE	19	30	22	E	1	C	SW	10/18/2007
3	CRAWFORD	HUFF (BREWER)	(HUF06)	SE	SW	SE	19	30	22	E	1	C	SW	07/11/2007
3	CRAWFORD	HUFF (BREWER)	(HUF07)	SE	NW	SE	19	30	22	E	2		SW	08/07/2007
3	CRAWFORD	HUFF (BREWER)	(HUF08)	SE	NW	SE	19	30	22	E	1	C	SW	07/13/2007
3	CRAWFORD	HUFF (BREWER)	(HUF09)	SE	NW	SE	19	30	22	E	1	C	SW	08/06/2007
3	CRAWFORD	HUFF (BREWER)	(HUF10)	SE	NW	SE	19	30	22	E	1	C	SW	11/19/2007
3	CRAWFORD	HUFF (BREWER)	(HUF11)	SE	NW	SE	19	30	22	E	1	B	SW	08/07/2007
3	CRAWFORD	HUFF (BREWER)	(HUF12)	SE	NW	SE	19	30	22	E	2		SW	08/07/2007
3	CRAWFORD	HUFF (BREWER)	(HUF13)W10	SE	NW	SE	19	30	22	E	1	B	SW	10/08/2007
3	CRAWFORD	HUFF (BREWER)	(HUF14)	SE	NW	SE	19	30	22	E	1	C	SW	11/08/2007
3	CRAWFORD	HUFF (BREWER)	(HUF15)	SE	NW	SE	19	30	22	E	1	C	SW	11/08/2007
3	CRAWFORD	HUFF (BREWER)	(HUF16)W-9	NE	SW	SE	19	30	22	E	1	C	SW	07/09/2007
3	CRAWFORD	HUFF (BREWER)	(HUF17)	SE	NW	SE	19	30	22	E	1	C	SW	07/09/2007
3	CRAWFORD	HUFF (BREWER)	(HUF18)W-7	NE	SW	SE	19	30	22	E	1	B	SW	08/06/2007

Wells Plugged with State Funds Since 7/1/1996

DIST	COUNTY	LEASE NAME	WELL NO	Q-3	Q-2	Q-1	SEC	TWP	RNG	DIR	PRI	LEVEL	TYPE	PLUG DATE
3	CRAWFORD	HUFF (BREWER)	(HUF19)W-6	NE	SW	SE	19	30	22	E	1	C	SW	08/17/2007
3	CRAWFORD	HUFF (BREWER)	(HUF20)W-8	NE	SW	SE	19	30	22	E	1	B	SW	07/16/2007
3	CRAWFORD	HUFF (BREWER)	(HUF21)	NE	SW	SE	19	30	22	E	1	C	SW	07/16/2007
3	CRAWFORD	HUFF (BREWER)	(HUF22)	NE	SW	SE	19	30	22	E	1	C	SW	11/19/2007
3	CRAWFORD	HUFF (BREWER)	(HUF23)	NE	SW	SE	19	30	22	E	1	C	SW	11/19/2007
3	CRAWFORD	HUFF (BREWER)	(HUF24)	NE	SW	SE	19	30	22	E	1	C	SW	11/08/2007
3	CRAWFORD	HUFF (BREWER)	(HUF25)	SE	SW	SE	19	30	22	E	1	B	SW	07/09/2007
3	CRAWFORD	HUFF (BREWER)	(HUF26)	NE	SW	SE	19	30	22	E	2		SW	07/17/2007
3	CRAWFORD	HUFF (BREWER)	(HUF27)	NW	NE	SE	19	30	22	E	1	C	SW	10/18/2007
3	CRAWFORD	HUFF (BREWER)	(HUF28)	NW	NE	SE	19	30	22	E	1	C	SW	10/09/2007
3	CRAWFORD	HUFF (BREWER)	(HUF29)	SE	NE	SE	19	30	22	E	1	B	SW	10/09/2007
3	CRAWFORD	HUFF (BREWER)	(HUF30)	SE	NE	SE	19	30	22	E	1	C	SW	10/09/2007
3	CRAWFORD	HUFF (BREWER)	(HUF31)	SW	NE	SE	19	30	22	E	1	C	SW	10/08/2007
3	CRAWFORD	HUFF (BREWER)	(HUF32)	SE	NE	SE	19	30	22	E	1	C	SW	10/08/2007
3	CRAWFORD	HUFF (BREWER)	(HUF33)	NE	SE	SE	19	30	22	E	2		SW	10/08/2007
3	CRAWFORD	HUFF (BREWER)	(HUF34)	SE	NE	SE	19	30	22	E	1	B	SW	10/09/2007
3	CRAWFORD	HUFF (BREWER)	(HUF35)	NE	SE	SE	19	30	22	E	1	C	SW	10/19/2007
3	CRAWFORD	HUFF (BREWER)	(HUF36)	SE	NE	SE	19	30	22	E	1	B	SW	10/19/2007
3	CRAWFORD	HUFF (BREWER)	(HUF37)	NE	SW	SE	19	30	22	E	1	C	SW	07/16/2007
3	CRAWFORD	HUFF (BREWER)	(HUF38)	NE	SW	SE	19	30	22	E	1	B	SW	07/16/2007
3	CRAWFORD	HUFF (BREWER)	(HUF39)			SE	19	30	22	E	1	B	SW	11/08/2007
3	CRAWFORD	HUFF (BREWER)	(HUF40)			SE	19	30	22	E	1	B	SW	11/08/2007
3	CRAWFORD	HUFF (BREWER)	(HUF41)			SE	19	30	22	E	1	B	SW	08/17/2007
3	CRAWFORD	HUFF (BREWER)	(HUF43)			SE	19	30	22	E	1	B	SW	11/19/2007
3	CRAWFORD	HUFF (BREWER)	(HUF44)			SE	19	30	22	E	1	B	SW	08/06/2007
3	CRAWFORD	HUFF (BREWER)	(HUF45)			SE	19	30	22	E	1	B	SW	11/19/2007
3	CRAWFORD	HUFF II	(HUFF1216)	SW	NE	SE	19	30	22	E	1	B	GW	03/03/2009
3	CRAWFORD	FENCE POST FARM	1	SW	SW	NW	20	30	22	E	1	B	SW	03/07/2001
3	CRAWFORD	S BENNETT	1	SW	SE	SW	30	30	22	E	1	B	SW	07/03/2002
3	CRAWFORD	S BENNETT	2	SE	SE	SW	30	30	22	E	1	C	SW	03/21/2002
3	CRAWFORD	S BENNETT	3	SE	SE	SW	30	30	22	E	1	C	SW	04/25/2002
3	CRAWFORD	S BENNETT	4	SE	SE	SW	30	30	22	E	1	C	SW	07/03/2002
3	CRAWFORD	S BENNETT	5	SE	SE	SW	30	30	22	E	1	C	SW	03/28/2002
3	CRAWFORD	S BENNETT	6	SW	SE	SW	30	30	22	E	1	C	SW	03/21/2002
3	CRAWFORD	S BENNETT	7	SW	SE	SW	30	30	22	E	1	B	SW	03/21/2002
3	CRAWFORD	S BENNETT	8	SW	SE	SW	30	30	22	E	1	B	SW	03/21/2002
3	CRAWFORD	S BENNETT	9	SW	SE	SW	30	30	22	E	1	B	SW	03/20/2002
3	CRAWFORD	S BENNETT	10	SW	SE	SW	30	30	22	E	1	B	SW	03/19/2002
3	CRAWFORD	S BENNETT	11	SW	SE	SW	30	30	22	E	1	C	SW	07/03/2002
3	CRAWFORD	S BENNETT	12	SE	SE	SW	30	30	22	E	1	C	SW	03/21/2002
3	CRAWFORD	S BENNETT	13	SE	SE	SW	30	30	22	E	1	B	SW	03/28/2002
3	CRAWFORD	S BENNETT	14	NE	SE	SW	30	30	22	E	1	B	SW	04/10/2002
3	CRAWFORD	S BENNETT	15	NE	SE	SW	30	30	22	E	1	B	SW	04/10/2002
3	CRAWFORD	S BENNETT	16	NE	SE	SW	30	30	22	E	1	B	SW	04/17/2002
3	CRAWFORD	S BENNETT	17	NE	SE	SW	30	30	22	E	1	C	SW	07/03/2002
3	CRAWFORD	S BENNETT	18	NE	SE	SW	30	30	22	E	1	C	SW	04/10/2002
3	CRAWFORD	S BENNETT	19	NW	NE	SE	30	30	22	E	1	C	SW	05/03/2002
3	CRAWFORD	S BENNETT	20	NW	NE	SE	30	30	22	E	1	B	SW	05/03/2002
3	CRAWFORD	S BENNETT	21	NW	NE	SE	30	30	22	E	1	B	SW	05/06/2002
3	CRAWFORD	S BENNETT	22	NW	NE	SE	30	30	22	E	1	C	SW	07/01/2002
3	CRAWFORD	S BENNETT	23	NW	NE	SE	30	30	22	E	1	C	SW	05/03/2002
3	CRAWFORD	S BENNETT	24	NW	NE	SE	30	30	22	E	1	C	SW	07/01/2002
3	CRAWFORD	S BENNETT	25	NW	NE	SE	30	30	22	E	1	B	SW	07/01/2002
3	CRAWFORD	S BENNETT	26	NE	NW	SE	30	30	22	E	1	B	SW	07/01/2002
3	CRAWFORD	S BENNETT	27	NE	NW	SE	30	30	22	E	1	C	SW	06/21/2002
3	CRAWFORD	S BENNETT	28	NE	NW	SE	30	30	22	E	1	B	SW	06/25/2002
3	CRAWFORD	S BENNETT	29	NE	NW	SE	30	30	22	E	1	C	SW	06/24/2002
3	CRAWFORD	S BENNETT	30	NW	NE	SE	30	30	22	E	1	C	GW	06/24/2002
3	CRAWFORD	S BENNETT	31	NW	NE	SE	30	30	22	E	1	B	SW	06/24/2002
3	CRAWFORD	S BENNETT	32	NW	NE	SE	30	30	22	E	1	C	SW	06/24/2002
3	CRAWFORD	S BENNETT	33	NW	NE	SE	30	30	22	E	1	B	SW	06/24/2002

Wells Plugged with State Funds Since 7/1/1996

DIST	COUNTY	LEASE NAME	WELL NO	Q-3	Q-2	Q-1	SEC	TWP	RNG	DIR	PRI	LEVEL	TYPE	PLUG DATE
3	CRAWFORD	S BENNETT	34	NW	NE	SE	30	30	22	E	1	C	SW	05/06/2002
3	CRAWFORD	S BENNETT	35	NW	NE	SE	30	30	22	E	1	C	SW	06/24/2002
3	CRAWFORD	S BENNETT	36	SW	NE	SE	30	30	22	E	1	B	SW	04/19/2002
3	CRAWFORD	S BENNETT	37	NW	NE	SE	30	30	22	E	1	C	SW	07/03/2002
3	CRAWFORD	S BENNETT	38	NE	NW	SE	30	30	22	E	1	C	SW	06/26/2002
3	CRAWFORD	S BENNETT	39	NE	NW	SE	30	30	22	E	1	C	SW	06/26/2002
3	CRAWFORD	S BENNETT	40	NE	NW	SE	30	30	22	E	1	C	SW	06/25/2002
3	CRAWFORD	S BENNETT	41	NE	NW	SE	30	30	22	E	1	B	SW	06/25/2002
3	CRAWFORD	S BENNETT	42	SE	NW	SE	30	30	22	E	1	B	SW	06/25/2002
3	CRAWFORD	S BENNETT	43	SE	NW	SE	30	30	22	E	1	B	SW	06/25/2002
3	CRAWFORD	S BENNETT	44	SE	NW	SE	30	30	22	E	1	C	SW	06/25/2002
3	CRAWFORD	S BENNETT	45	SE	NW	SE	30	30	22	E	1	B	SW	06/25/2002
3	CRAWFORD	S BENNETT	46	SW	NE	SE	30	30	22	E	1	C	SW	06/24/2002
3	CRAWFORD	S BENNETT	47	NW	NE	SE	30	30	22	E	1	B	SW	05/06/2002
3	CRAWFORD	S BENNETT	48	SW	NE	SE	30	30	22	E	1	C	SW	06/24/2002
3	CRAWFORD	S BENNETT	49	NW	NE	SE	30	30	22	E	1	B	SW	05/03/2002
3	CRAWFORD	S BENNETT	50	NW	NE	SE	30	30	22	E	1	B	SW	05/06/2002
3	CRAWFORD	S BENNETT	51	NE	NE	SE	30	30	22	E	1	C	SW	05/03/2002
3	CRAWFORD	S BENNETT	52	NE	SE	SW	30	30	22	E	1	B	SW	04/18/2002
3	CRAWFORD	S BENNETT	53	NE	SE	NE	30	30	22	E	1	B	SW	03/29/2002
3	CRAWFORD	S BENNETT	54	SE	NE	SW	30	30	22	E	1	B	SW	03/29/2002
3	CRAWFORD	S BENNETT	55	SW	NW	SE	30	30	22	E	1	B	GW	04/03/2002
3	CRAWFORD	S BENNETT	56	NW	SW	SE	30	30	22	E	1	C	SW	04/03/2002
3	CRAWFORD	S BENNETT	57	NW	SW	SE	30	30	22	E	1	B	SW	04/18/2002
3	CRAWFORD	S BENNETT	58	NW	SW	SE	30	30	22	E	1	B	SW	04/03/2002
3	CRAWFORD	S BENNETT	59	NW	SW	SE	30	30	22	E	1	C	SW	04/05/2002
3	CRAWFORD	S BENNETT	60	NW	SW	SE	30	30	22	E	1	C	SW	04/02/2002
3	CRAWFORD	S BENNETT	61	NW	SW	SE	30	30	22	E	1	B	SW	04/18/2002
3	CRAWFORD	S BENNETT	63	SW	NW	SE	30	30	22	E	1	B	SW	04/04/2002
3	CRAWFORD	S BENNETT	64	SW	NW	SE	30	30	22	E	1	B	SW	04/05/2002
3	CRAWFORD	S BENNETT	65	SW	NW	SE	30	30	22	E	1	C	SW	04/18/2002
3	CRAWFORD	S BENNETT	66	SW	NW	SE	30	30	22	E	1	B	SW	04/05/2002
3	CRAWFORD	S BENNETT	67	SW	NW	SE	30	30	22	E	1	B	SW	04/04/2002
3	CRAWFORD	S BENNETT	68	SW	NW	SE	30	30	22	E	1	B	SW	04/19/2002
3	CRAWFORD	S BENNETT	69	SW	NW	SE	30	30	22	E	1	B	SW	04/19/2002
3	CRAWFORD	S BENNETT	70	SW	NW	SE	30	30	22	E	1	B	SW	04/23/2002
3	CRAWFORD	S BENNETT	71	SW	NW	SE	30	30	22	E	1	B	SW	04/19/2002
3	CRAWFORD	S BENNETT	72	SE	NW	SE	30	30	22	E	1	C	SW	04/23/2002
3	CRAWFORD	S BENNETT	73	SE	NW	SE	30	30	22	E	1	C	SW	04/24/2002
3	CRAWFORD	S BENNETT	74	SW	NW	SE	30	30	22	E	1	B	SW	04/17/2002
3	CRAWFORD	S BENNETT	75	SE	NW	SE	30	30	22	E	1	B	SW	04/18/2002
3	CRAWFORD	S BENNETT	76	SE	NW	SE	30	30	22	E	1	C	SW	04/24/2002
3	CRAWFORD	S BENNETT	77	SE	NW	SE	30	30	22	E	1	B	SW	05/07/2002
3	CRAWFORD	S BENNETT	78	SE	NW	SE	30	30	22	E	1	B	SW	04/23/2002
3	CRAWFORD	S BENNETT	79	NE	NW	SE	30	30	22	E	1	B	SW	04/23/2002
3	CRAWFORD	S BENNETT	80	NE	NW	SE	30	30	22	E	1	C	SW	04/25/2002
3	CRAWFORD	S BENNETT	81	NE	NW	SE	30	30	22	E	1	C	SW	04/25/2002
3	CRAWFORD	S BENNETT	82	SE	NW	SE	30	30	22	E	1	C	SW	05/07/2002
3	CRAWFORD	S BENNETT	83	SE	NW	SE	30	30	22	E	1	B	SW	05/07/2002
3	CRAWFORD	S BENNETT	84	SE	NW	SE	30	30	22	E	1	C	SW	04/25/2002
3	CRAWFORD	S BENNETT	85	SE	NW	SE	30	30	22	E	1	B	SW	05/07/2002
3	CRAWFORD	S BENNETT	86	SE	NW	SE	30	30	22	E	1	B	SW	04/23/2002
3	CRAWFORD	S BENNETT	87	SE	NW	SE	30	30	22	E	1	B	SW	05/02/2002
3	CRAWFORD	S BENNETT	88	SE	NW	SE	30	30	22	E	1	B	SW	05/02/2002
3	CRAWFORD	S BENNETT	89	SE	NW	SE	30	30	22	E	1	B	SW	05/02/2002
3	CRAWFORD	S BENNETT	90	SE	NW	SE	30	30	22	E	1	B	SW	05/02/2002
3	CRAWFORD	S BENNETT	91	NE	NW	SE	30	30	22	E	1	C	SW	06/26/2002
3	CRAWFORD	S BENNETT	92	NE	NW	SE	30	30	22	E	1	C	SW	07/01/2002
3	CRAWFORD	S BENNETT	93	NE	NW	SE	30	30	22	E	1	C	SW	04/02/2002
3	CRAWFORD	S BENNETT	94	SE	SW	SE	30	30	22	E	1	C	SW	07/03/2002
3	CRAWFORD	S BENNETT	95	SW	SE	SW	30	30	22	E	1	B	SW	03/28/2002

Wells Plugged with State Funds Since 7/1/1996

DIST	COUNTY	LEASE NAME	WELL NO	Q-3	Q-2	Q-1	SEC	TWP	RNG	DIR	PRI	LEVEL	TYPE	PLUG DATE
3	CRAWFORD	S BENNETT	96	SE	SW	SW	30	30	22	E	1	C	SW	04/25/2002
3	CRAWFORD	S BENNETT	98	NE	NE	SW	30	30	22	E	1	B	SW	04/04/2002
3	CRAWFORD	S BENNETT	99	NE	SE	SW	30	30	22	E	1	B	SW	03/29/2002
3	CRAWFORD	S BENNETT	100	NE	SE	SW	30	30	22	E	1	B	SW	04/25/2002
3	CRAWFORD	S BENNETT	101	NW	SW	SE	30	30	22	E	1	B	SW	03/28/2002
3	CRAWFORD	S BENNETT	102	SE	SE	NE	30	30	22	E	1	B	SW	05/06/2002
3	CRAWFORD	S BENNETT	103	SE	NW	SE	30	30	22	E	1	B	SW	06/25/2002
3	CRAWFORD	S BENNETT	104	SE	NW	SE	30	30	22	E	1	B	SW	06/25/2002
3	CRAWFORD	S BENNETT	105	NE	NW	SE	30	30	22	E	1	B	SW	06/24/2002
3	CRAWFORD	S BENNETT	106	SE	NW	SE	30	30	22	E	1	B	SW	05/07/2002
3	CRAWFORD	S BENNETT	107	NE	SW	SE	30	30	22	E	1	B	SW	06/25/2002
3	CRAWFORD	S BENNETT	108	NW	SW	SE	30	30	22	E	1	B	SW	04/18/2002
3	CRAWFORD	S BENNETT	109	NW	NE	SE	30	30	22	E	1	B	SW	07/03/2002
3	CRAWFORD	S BENNETT	110	NW	NE	SE	30	30	22	E	1	B	SW	07/01/2002
3	CRAWFORD	STEPHEN BENNETT#123	(BEN01)	NW	NE	SE	30	30	22	E	1	B	GW	12/11/2013
3	CRAWFORD	PARSONS (N. M. SMITH)	(PAR02)	NE	SE	NE	30	30	22	E	1	B	SW	12/22/2008
3	CRAWFORD	PARSONS (N. M. SMITH)	(PAR03)	NE	SE	NE	30	30	22	E	1	B	SW	12/16/2008
3	CRAWFORD	PARSONS (N. M. SMITH)	(PAR037)	NW	SE	NE	30	30	22	E	1	B	SW	12/22/2008
3	CRAWFORD	PARSONS (N. M. SMITH)	(PAR038)	NW	SE	NE	30	30	22	E	1	B	SW	01/12/2009
3	CRAWFORD	PARSONS (N. M. SMITH)	(PAR039)	SW	SE	NE	30	30	22	E	1	B	SW	01/09/2009
3	CRAWFORD	PARSONS (N. M. SMITH)	(PAR04)	NE	SE	NE	30	30	22	E	1	B	SW	12/16/2008
3	CRAWFORD	PARSONS (N. M. SMITH)	(PAR040)	SW	SE	NE	30	30	22	E	1	B	SW	01/07/2009
3	CRAWFORD	PARSONS (N. M. SMITH)	(PAR041)	SW	SE	NE	30	30	22	E	1	B	SW	01/09/2009
3	CRAWFORD	PARSONS (N. M. SMITH)	(PAR042)	SW	SE	NE	30	30	22	E	1	B	SW	01/02/2009
3	CRAWFORD	PARSONS (N. M. SMITH)	(PAR043)	SW	SE	NE	30	30	22	E	1	B	SW	01/02/2009
3	CRAWFORD	PARSONS (N. M. SMITH)	(PAR044)	SW	SE	NE	30	30	22	E	1	B	SW	01/02/2009
3	CRAWFORD	PARSONS (N. M. SMITH)	(PAR045)	SW	SE	NE	30	30	22	E	1	B	SW	01/14/2009
3	CRAWFORD	PARSONS (N. M. SMITH)	(PAR046)	SW	SE	NE	30	30	22	E	1	B	SW	01/02/2009
3	CRAWFORD	PARSONS (N. M. SMITH)	(PAR047)	SW	SE	NE	30	30	22	E	1	B	SW	01/02/2009
3	CRAWFORD	PARSONS (N. M. SMITH)	(PAR048)	NW	SE	NE	30	30	22	E	1	B	SW	01/07/2009
3	CRAWFORD	PARSONS (N. M. SMITH)	(PAR049)	SW	NE	NE	30	30	22	E	1	B	SW	01/09/2009
3	CRAWFORD	PARSONS (N. M. SMITH)	(PAR05)	NE	SE	NE	30	30	22	E	1	B	SW	12/16/2008
3	CRAWFORD	PARSONS (N. M. SMITH)	(PAR050)			NE	30	30	22	E	1	B	SW	01/21/2009
3	CRAWFORD	PARSONS (N. M. SMITH)	(PAR051)			NE	30	30	22	E	1	B	SW	01/22/2009
3	CRAWFORD	PARSONS (N. M. SMITH)	(PAR052)			NE	30	30	22	E	1	B	SW	01/22/2009
3	CRAWFORD	PARSONS (N. M. SMITH)	(PAR053)			NE	30	30	22	E	1	B	SW	02/17/2009
3	CRAWFORD	PARSONS (N. M. SMITH)	(PAR054)			NE	30	30	22	E	1	B	SW	02/17/2009
3	CRAWFORD	PARSONS (N. M. SMITH)	(PAR055)			NE	30	30	22	E	1	B	SW	02/17/2009
3	CRAWFORD	PARSONS (N. M. SMITH)	(PAR056)	SW	NE	NE	30	30	22	E	1	B	SW	02/02/2009
3	CRAWFORD	PARSONS (N. M. SMITH)	(PAR057)	SW	NE	NE	30	30	22	E	1	B	SW	01/09/2009
3	CRAWFORD	PARSONS (N. M. SMITH)	(PAR058)	SW	NE	NE	30	30	22	E	1	B	SW	01/09/2009
3	CRAWFORD	PARSONS (N. M. SMITH)	(PAR059)	SW	NE	NE	30	30	22	E	1	B	SW	01/09/2009
3	CRAWFORD	PARSONS (N. M. SMITH)	(PAR06) 38	NE	SE	NE	30	30	22	E	2		SW	12/17/2008
3	CRAWFORD	PARSONS (N. M. SMITH)	(PAR060)	SW	NE	NE	30	30	22	E	1	B	SW	01/09/2009
3	CRAWFORD	PARSONS (N. M. SMITH)	(PAR061)	SW	NE	NE	30	30	22	E	1	B	SW	01/16/2009
3	CRAWFORD	PARSONS (N. M. SMITH)	(PAR062)			NE	30	30	22	E	1	B	SW	01/21/2009
3	CRAWFORD	PARSONS (N. M. SMITH)	(PAR063)			NE	30	30	22	E	1	B	SW	01/21/2009
3	CRAWFORD	PARSONS (N. M. SMITH)	(PAR064)			NE	30	30	22	E	1	B	SW	01/30/2009
3	CRAWFORD	PARSONS (N. M. SMITH)	(PAR065)			NE	30	30	22	E	1	B	SW	01/30/2009
3	CRAWFORD	PARSONS (N. M. SMITH)	(PAR066)			NE	30	30	22	E	1	B	SW	02/18/2009
3	CRAWFORD	PARSONS (N. M. SMITH)	(PAR067)			NE	30	30	22	E	1	B	SW	01/30/2009
3	CRAWFORD	PARSONS (N. M. SMITH)	(PAR068)			NE	30	30	22	E	1	B	SW	01/30/2009
3	CRAWFORD	PARSONS (N. M. SMITH)	(PAR069)	NW	NE	NE	30	30	22	E	1	B	SW	02/02/2009
3	CRAWFORD	PARSONS (N. M. SMITH)	(PAR07)	NE	SE	NE	30	30	22	E	1	B	SW	12/17/2008
3	CRAWFORD	PARSONS (N. M. SMITH)	(PAR070)			NE	30	30	22	E	1	B	SW	03/03/2009
3	CRAWFORD	PARSONS (N. M. SMITH)	(PAR071)	NW	NE	NE	30	30	22	E	1	B	SW	02/02/2009
3	CRAWFORD	PARSONS (N. M. SMITH)	(PAR072)			NE	30	30	22	E	1	B	SW	01/22/2009
3	CRAWFORD	PARSONS (N. M. SMITH)	(PAR073)			NE	30	30	22	E	1	B	SW	01/22/2009
3	CRAWFORD	PARSONS (N. M. SMITH)	(PAR074)			NE	30	30	22	E	1	B	SW	01/22/2009
3	CRAWFORD	PARSONS (N. M. SMITH)	(PAR075)			NE	30	30	22	E	1	B	SW	01/22/2009
3	CRAWFORD	PARSONS (N. M. SMITH)	(PAR076)			NE	30	30	22	E	1	B	SW	03/03/2009

Wells Plugged with State Funds Since 7/1/1996

DIST	COUNTY	LEASE NAME	WELL NO	Q-3	Q-2	Q-1	SEC	TWP	RNG	DIR	PRI	LEVEL	TYPE	PLUG DATE
3	CRAWFORD	PARSONS (N. M. SMITH)	(PAR077)	SE	SE	NE	30	30	22	E	1	B	SW	12/10/2008
3	CRAWFORD	PARSONS (N. M. SMITH)	(PAR078)	SE	SE	NE	30	30	22	E	1	B	SW	12/22/2008
3	CRAWFORD	PARSONS (N. M. SMITH)	(PAR079)	SW	NE	NE	30	30	22	E	1	B	SW	01/09/2009
3	CRAWFORD	PARSONS (N. M. SMITH)	(PAR08)	NE	SE	NE	30	30	22	E	1	B	SW	12/23/2008
3	CRAWFORD	PARSONS (N. M. SMITH)	(PAR080)			NE	30	30	22	E	1	B	SW	01/22/2009
3	CRAWFORD	PARSONS (N. M. SMITH)	(PAR081)			NE	30	30	22	E	1	B	SW	02/17/2009
3	CRAWFORD	PARSONS (N. M. SMITH)	(PAR082)			NE	30	30	22	E	1	B	SW	01/30/2009
3	CRAWFORD	PARSONS (N. M. SMITH)	(PAR083)	SE	NE	NE	30	30	22	E	1	B	SW	01/07/2009
3	CRAWFORD	PARSONS (N. M. SMITH)	(PAR084)	SE	NE	NE	30	30	22	E	1	B	SW	01/14/2009
3	CRAWFORD	PARSONS (N. M. SMITH)	(PAR085)			NE	30	30	22	E	1	B	SW	01/02/2009
3	CRAWFORD	PARSONS (N. M. SMITH)	(PAR086)	SE	NE	NE	30	30	22	E	1	B	SW	01/12/2009
3	CRAWFORD	PARSONS (N. M. SMITH)	(PAR087)	SE	NE	NE	30	30	22	E	1	B	SW	01/13/2009
3	CRAWFORD	PARSONS (N. M. SMITH)	(PAR088)	SE	NE	NE	30	30	22	E	1	B	SW	01/16/2009
3	CRAWFORD	PARSONS (N. M. SMITH)	(PAR089)	SE	NE	NE	30	30	22	E	1	B	SW	01/13/2009
3	CRAWFORD	PARSONS (N. M. SMITH)	(PAR090)			NE	30	30	22	E	1	B	SW	12/17/2008
3	CRAWFORD	PARSONS (N. M. SMITH)	(PAR091)			NE	30	30	22	E	1	B	SW	12/22/2008
3	CRAWFORD	PARSONS (N. M. SMITH)	(PAR092)			NE	30	30	22	E	1	B	SW	12/17/2008
3	CRAWFORD	PARSONS (N. M. SMITH)	(PAR093)			NE	30	30	22	E	1	B	SW	12/23/2008
3	CRAWFORD	PARSONS (N. M. SMITH)	(PAR094)			NE	30	30	22	E	1	B	SW	01/02/2009
3	CRAWFORD	PARSONS (N. M. SMITH)	(PAR095)	SW	SE	NE	30	30	22	E	1	B	SW	01/07/2009
3	CRAWFORD	PARSONS (N. M. SMITH)	(PAR096)			NE	30	30	22	E	1	B	SW	01/12/2009
3	CRAWFORD	PARSONS (N. M. SMITH)	(PAR097)			NE	30	30	22	E	1	B	SW	01/14/2009
3	CRAWFORD	PARSONS (N. M. SMITH)	(PAR098)			NE	30	30	22	E	1	B	SW	03/03/2009
3	CRAWFORD	PARSONS (N. M. SMITH)	(PAR099)			NE	30	30	22	E	1	B	GW	02/18/2009
3	CRAWFORD	PARSONS (N. M. SMITH)	(PAR10)	NE	SE	NE	30	30	22	E	1	B	SW	12/17/2008
3	CRAWFORD	PARSONS (N. M. SMITH)	(PAR11)	NE	SE	NE	30	30	22	E	1	B	SW	12/17/2008
3	CRAWFORD	PARSONS (N. M. SMITH)	(PAR12)	NE	SE	NE	30	30	22	E	1	B	SW	12/18/2008
3	CRAWFORD	PARSONS (N. M. SMITH)	(PAR14)	NE	SE	NE	30	30	22	E	1	B	SW	12/18/2008
3	CRAWFORD	PARSONS (N. M. SMITH)	(PAR15)	NE	SE	NE	30	30	22	E	1	B	SW	12/18/2008
3	CRAWFORD	PARSONS (N. M. SMITH)	(PAR16)	NE	SE	NE	30	30	22	E	1	B	SW	12/17/2008
3	CRAWFORD	PARSONS (N. M. SMITH)	(PAR17)	NE	SE	NE	30	30	22	E	1	B	SW	12/18/2008
3	CRAWFORD	PARSONS (N. M. SMITH)	(PAR18)	NE	SE	NE	30	30	22	E	1	B	SW	12/18/2008
3	CRAWFORD	PARSONS (N. M. SMITH)	(PAR19)	NE	SE	NE	30	30	22	E	1	B	SW	12/22/2008
3	CRAWFORD	PARSONS (N. M. SMITH)	(PAR20) 44	NE	SE	NE	30	30	22	E	2		SW	12/12/2008
3	CRAWFORD	PARSONS (N. M. SMITH)	(PAR21)	NE	SE	NE	30	30	22	E	1	B	SW	12/22/2008
3	CRAWFORD	PARSONS (N. M. SMITH)	(PAR22)	NE	SE	NE	30	30	22	E	1	B	SW	12/16/2008
3	CRAWFORD	PARSONS (N. M. SMITH)	(PAR23) 26	NE	SE	NE	30	30	22	E	2		SW	12/10/2008
3	CRAWFORD	PARSONS (N. M. SMITH)	(PAR24)	SE	SE	NE	30	30	22	E	1	B	SW	12/16/2008
3	CRAWFORD	PARSONS (N. M. SMITH)	(PAR25)	SW	SE	NE	30	30	22	E	1	B	SW	12/11/2008
3	CRAWFORD	PARSONS (N. M. SMITH)	(PAR26)	SE	SE	NE	30	30	22	E	1	B	SW	12/10/2008
3	CRAWFORD	PARSONS (N. M. SMITH)	(PAR27)	SE	SE	NE	30	30	22	E	1	B	SW	12/10/2008
3	CRAWFORD	PARSONS (N. M. SMITH)	(PAR29)	SE	SE	NE	30	30	22	E	1	B	SW	12/10/2008
3	CRAWFORD	PARSONS (N. M. SMITH)	(PAR30)			NE	30	30	22	E	1	B	SW	03/03/2009
3	CRAWFORD	PARSONS (N. M. SMITH)	(PAR31)	SE	SE	NE	30	30	22	E	1	C	SW	12/10/2008
3	CRAWFORD	PARSONS (N. M. SMITH)	(PAR32)	SE	SE	NE	30	30	22	E	1	B	SW	12/11/2008
3	CRAWFORD	PARSONS (N. M. SMITH)	(PAR33)	SE	SE	NE	30	30	22	E	1	B	SW	12/11/2008
3	CRAWFORD	PARSONS (N. M. SMITH)	(PAR34)	NE	SE	NE	30	30	22	E	1	B	SW	12/11/2008
3	CRAWFORD	PARSONS (N. M. SMITH)	(PAR35)	SE	SE	NE	30	30	22	E	1	B	SW	12/16/2008
3	CRAWFORD	GREG	1	SE	SW	NW	31	30	22	E	1	A	GW	11/10/2000
3	CRAWFORD	GREG	2	SW	SW	NW	31	30	22	E	1	B	GW	11/10/2000
3	CRAWFORD	GREG	4	SE	SW	NW	31	30	22	E	1	B	GW	11/09/2000
3	CRAWFORD	GREG	5	SW	SW	NW	31	30	22	E	1	A	GW	11/09/2000
3	CRAWFORD	GREG	6	SW	SW	NW	31	30	22	E	1	B	GW	11/09/2000
3	CRAWFORD	GREG	7	SW	SW	NW	31	30	22	E	1	B	GW	11/10/2000
3	CRAWFORD	GREG	8	SW	SW	NW	31	30	22	E	1	B	GW	11/08/2000
3	CRAWFORD	GREG	9	SE	SW	NW	31	30	22	E	1	B	GW	11/07/2000
3	CRAWFORD	GREG	10	SE	SW	NW	31	30	22	E	1	B	GW	11/07/2000
3	CRAWFORD	GREG	11	SE	SW	NW	31	30	22	E	1	B	GW	11/07/2000
3	CRAWFORD	GREG	12	SW	SW	NW	31	30	22	E	1	B	GW	11/07/2000
3	CRAWFORD	GREG	13	SW	SW	NW	31	30	22	E	1	B	GW	11/07/2000
3	CRAWFORD	GREG	14	NW	SW	NW	31	30	22	E	1	A	GW	10/27/2000

Wells Plugged with State Funds Since 7/1/1996

DIST	COUNTY	LEASE NAME	WELL NO	Q-3	Q-2	Q-1	SEC	TWP	RNG	DIR	PRI	LEVEL	TYPE	PLUG DATE
3	CRAWFORD	GREG	15	NE	SW	NW	31	30	22	E	1	A	GW	10/26/2000
3	CRAWFORD	GREG	16	NE	SW	NW	31	30	22	E	1	A	GW	10/26/2000
3	CRAWFORD	GREG	17	NE	SW	NW	31	30	22	E	1	A	GW	10/27/2000
3	CRAWFORD	GREG	18	NW	SW	NW	31	30	22	E	1	A	GW	10/26/2000
3	CRAWFORD	GREG	20	NE	SW	NW	31	30	22	E	1	B	GW	10/30/2000
3	CRAWFORD	GREG	21	NE	SW	NW	31	30	22	E	1	A	GW	10/26/2000
3	CRAWFORD	GREG	22	NE	SW	NW	31	30	22	E	1	A	GW	10/26/2000
3	CRAWFORD	GREG	23	NW	SW	NW	31	30	22	E	1	A	GW	10/25/2000
3	CRAWFORD	GREG	25	NE	SW	NW	31	30	22	E	1	B	GW	10/30/2000
3	CRAWFORD	GREG	26	NE	SW	NW	31	30	22	E	1	A	GW	10/25/2000
3	CRAWFORD	GREG	27	SE	NW	NW	31	30	22	E	1	B	GW	10/25/2000
3	CRAWFORD	GREG	28	SE	NW	NW	31	30	22	E	1	A	GW	09/21/2000
3	CRAWFORD	GREG	29	SE	NW	NW	31	30	22	E	1	A	GW	09/21/2000
3	CRAWFORD	GREG	30	SE	NW	NW	31	30	22	E	1	A	GW	09/21/2000
3	CRAWFORD	GREG	31	SE	NW	NW	31	30	22	E	1	A	GW	10/25/2000
3	CRAWFORD	GREG	32	SE	NW	NW	31	30	22	E	1	A	GW	09/21/2000
3	CRAWFORD	GREG	33	SE	NW	NW	31	30	22	E	1	B	GW	09/21/2000
3	CRAWFORD	GREG	34	SE	NW	NW	31	30	22	E	1	B	GW	09/21/2000
3	CRAWFORD	GREG	35	SW	NE	NW	31	30	22	E	1	A	GW	10/25/2000
3	CRAWFORD	GREG	36	NE	NW	NW	31	30	22	E	1	A	GW	09/21/2000
3	CRAWFORD	GREG	37	NE	NW	NW	31	30	22	E	1	B	GW	09/21/2000
3	CRAWFORD	GREG	38	NE	NW	NW	31	30	22	E	1	B	GW	09/21/2000
3	CRAWFORD	GREG	39	NE	NW	NW	31	30	22	E	1	B	GW	09/21/2000
3	CRAWFORD	GREG	40	NE	NW	NW	31	30	22	E	1	A	GW	09/21/2000
3	CRAWFORD	GREG	41	NE	NW	NW	31	30	22	E	1	A	GW	11/11/2000
3	CRAWFORD	GREG	42	NE	NW	NW	31	30	22	E	1	B	GW	10/24/2000
3	CRAWFORD	GREG	43	NW	NE	NW	31	30	22	E	1	B	GW	10/24/2000
3	CRAWFORD	GREG	44	NW	NE	NW	31	30	22	E	1	B	GW	10/24/2000
3	CRAWFORD	GREG	45	NW	NE	NW	31	30	22	E	1	B	GW	10/24/2000
3	CRAWFORD	GREG	46	NW	NE	NW	31	30	22	E	1	B	GW	10/24/2000
3	CRAWFORD	GREG	47	NW	NE	NW	31	30	22	E	1	B	GW	10/24/2000
3	CRAWFORD	GREG	48	NW	NE	NW	31	30	22	E	1	B	GW	10/24/2000
3	CRAWFORD	GREG	49	NW	NE	NW	31	30	22	E	1	B	GW	09/21/2000
3	CRAWFORD	HOUSEWEART	(HOU01)		E2	SE	32	30	22	E	1	C	SW	10/09/2007
3	CRAWFORD	HOUSEWEART	(HOU02)		E2	SE	32	30	22	E	1	C	SW	10/09/2007
3	CRAWFORD	HOUSEWEART	(HOU03)		E2	SE	32	30	22	E	1	B	SW	10/09/2007
3	CRAWFORD	HOUSEWEART	(HOU04)		E2	SE	32	30	22	E	1	C	SW	10/09/2007
3	CRAWFORD	HOUSEWEART	(HOU05)		E2	SE	32	30	22	E	1	C	SW	10/10/2007
3	CRAWFORD	HOUSEWEART	(HOU06)		E2	SE	32	30	22	E	1	C	SW	10/10/2007
3	CRAWFORD	HOUSEWEART	(HOU07)		E2	SE	32	30	22	E	1	B	SW	10/10/2007
3	CRAWFORD	HOUSEWEART	1	NE	NE	SE	12	31	21	E	1	B	SW	01/11/2002
3	CRAWFORD	HOUSEWEART	2	NE	NE	SE	12	31	21	E	1	B	SW	01/11/2002
3	CRAWFORD	HOUSEWEART	3	NE	NE	SE	12	31	21	E	1	B	SW	01/15/2002
3	CRAWFORD	HOUSEWEART	4	NE	NE	SE	12	31	21	E	1	B	SW	01/15/2002
3	CRAWFORD	JOHNSTON NEVA	1		SE	SW	1	31	22	E	1	B	SW	04/30/2003
3	CRAWFORD	JOHNSTON NEVA	2		SE	SW	1	31	22	E	1	B	SW	04/30/2003
3	CRAWFORD	JOHNSTON NEVA	3		SE	SW	1	31	22	E	1	B	SW	04/30/2003
3	CRAWFORD	TERRY BEST	1	SW	NW	SW	2	31	22	E	1	B	GW	05/23/2002
3	CRAWFORD	TERRY BEST	2	SE	NE	SW	2	31	22	E	1	B	GW	05/29/2002
3	CRAWFORD	TERRY BEST	3	SE	NE	SW	2	31	22	E	1	B	GW	06/11/2002
3	CRAWFORD	TERRY BEST	4	NE	NE	SW	2	31	22	E	1	B	GW	06/19/2002
3	CRAWFORD	TERRY BEST	5	SW	NW	SW	2	31	22	E	1	B	GW	07/12/2002
3	CRAWFORD	TERRY BEST	6	SW	NW	SW	2	31	22	E	1	B	GW	06/12/2002
3	CRAWFORD	TERRY BEST	8	SW	NW	SW	2	31	22	E	1	B	GW	06/19/2002
3	CRAWFORD	TERRY BEST	9	SW	NW	SW	2	31	22	E	1	B	GW	06/10/2002
3	CRAWFORD	TERRY BEST	10			SW	2	31	22	E	1	B	GW	07/01/2002
3	CRAWFORD	TERRY BEST	11	SW	NW	SW	2	31	22	E	1	B	GW	06/03/2002
3	CRAWFORD	TERRY BEST	12			SW	2	31	22	E	1	B	GW	07/08/2002
3	CRAWFORD	TERRY BEST	13	SW	NW	SW	2	31	22	E	1	B	GW	06/07/2002
3	CRAWFORD	TERRY BEST	14			SW	2	31	22	E	1	B	GW	07/10/2002
3	CRAWFORD	TERRY BEST	15			SW	2	31	22	E	1	B	GW	07/02/2002

Wells Plugged with State Funds Since 7/1/1996

DIST	COUNTY	LEASE NAME	WELL NO	Q-3	Q-2	Q-1	SEC	TWP	RNG	DIR	PRI	LEVEL	TYPE	PLUG DATE
3	CRAWFORD	TERRY BEST	16			SW	2	31	22	E	1	C	GW	07/01/2002
3	CRAWFORD	TERRY BEST	17	SW	NW	SW	2	31	22	E	1	B	GW	07/16/2002
3	CRAWFORD	TERRY BEST	18	NW	SW	SW	2	31	22	E	1	B	GW	07/19/2002
3	CRAWFORD	TERRY BEST	19	SE	SW	NW	2	31	22	E	1	B	GW	08/02/2002
3	CRAWFORD	TERRY BEST	20	SE	SW	NW	2	31	22	E	1	B	GW	08/02/2002
3	CRAWFORD	TERRY BEST	21	NW	SE	SW	2	31	22	E	1	B	GW	07/26/2002
3	CRAWFORD	TERRY BEST	22	SW	NE	SW	2	31	22	E	1	B	GW	07/17/2002
3	CRAWFORD	TERRY BEST	23	SW	NE	SW	2	31	22	E	1	B	GW	07/17/2002
3	CRAWFORD	TERRY BEST	24	SW	NW	SW	2	31	22	E	1	B	GW	06/07/2002
3	CRAWFORD	TERRY BEST	25	NW	NW	SW	2	31	22	E	1	B	GW	07/08/2002
3	CRAWFORD	TERRY BEST	26	SW	NW	SW	2	31	22	E	1	B	GW	07/11/2002
3	CRAWFORD	TERRY BEST	8b	SW	NW	SW	2	31	22	E	1	B	GW	06/19/2002
3	CRAWFORD	DARREN BEST	1	NE	NE	SW	3	31	22	E	1	B	GW	02/18/2002
3	CRAWFORD	DARREN BEST	2	NE	NE	SW	3	31	22	E	1	B	GW	02/19/2002
3	CRAWFORD	DARREN BEST	3	NW	NW	SE	3	31	22	E	1	B	GW	02/18/2002
3	CRAWFORD	DARREN BEST	4	NW	NW	SE	3	31	22	E	1	B	GW	03/05/2002
3	CRAWFORD	DARREN BEST	5	NW	NW	SE	3	31	22	E	1	B	GW	03/07/2002
3	CRAWFORD	DARREN BEST	6	NW	NW	SE	3	31	22	E	1	B	GW	03/08/2002
3	CRAWFORD	DARREN BEST	7	NW	NW	SE	3	31	22	E	1	B	GW	03/11/2002
3	CRAWFORD	DARREN BEST	8	NE	SW	SW	3	31	22	E	1	B	GW	03/13/2002
3	CRAWFORD	BRONSON	(BRO01)	SW	SW	SE	6	31	22	E	1	B	SW	06/07/2007
3	CRAWFORD	BRONSON	(BRO02)	SW	SW	SE	6	31	22	E	1	B	SW	06/07/2007
3	CRAWFORD	BRONSON	(BRO03)	SW	SW	SE	6	31	22	E	1	B	SW	06/07/2007
3	CRAWFORD	BRONSON	(BRO04)	SW	SW	SE	6	31	22	E	1	B	SW	06/07/2007
3	CRAWFORD	BRONSON	(BRO05)	SW	SW	SE	6	31	22	E	1	B	SW	06/07/2007
3	CRAWFORD	BRONSON II	(BRO-06)	SW	SW	SE	6	31	22	E	1	A	GW	04/20/2012
3	CRAWFORD	BORROW	(BP400)	NE	SW	SW	15	31	22	E	1	A	GW	06/25/2016
3	DOUGLAS	NEIS	3			NW	25	13	20	E	2			10/01/1996
3	DOUGLAS	NEIS	4			NW	25	13	20	E	2			10/01/1996
3	DOUGLAS	NEIS	5			NW	25	13	20	E	2			10/01/1996
3	DOUGLAS	NEIS	6			NW	25	13	20	E	2			10/01/1996
3	DOUGLAS	NEIS	7			NW	25	13	20	E	2			10/01/1996
3	DOUGLAS	NEIS	8			NW	25	13	20	E	2			10/01/1996
3	DOUGLAS	NEIS	8	NE	NE	NW	25	13	20	E	1	C	GW	10/04/1996
3	DOUGLAS	NEIS	9			NW	25	13	20	E	2			10/01/1996
3	DOUGLAS	NEIS	9	NE	NW	NW	25	13	20	E	1	C	GW	10/05/1996
3	DOUGLAS	NEIS	10	NE	NE	NW	25	13	20	E	1	C	GW	10/03/1996
3	DOUGLAS	NEIS	11	SW	NE	NW	25	13	20	E	1	C	GW	10/05/1996
3	DOUGLAS	NEIS	12			NW	25	13	20	E	2			10/01/1996
3	DOUGLAS	NEIS	12	SE	NW	NW	25	13	20	E	1	C	GW	10/04/1996
3	DOUGLAS	NEIS	1A	NW	NW	NW	25	13	20	E	1	C	GW	10/03/1996
3	DOUGLAS	EUDORA SCHOOL (DURR)	(EDS001)			NW	9	13	21	E	1	A	PS	05/19/2008
3	DOUGLAS	SPRING (PIERCE)	(SPG01)	S2	NW	SE	6	14	21	E	1	A	SW	06/01/2010
3	DOUGLAS	SPRING (NUNN)	(SPG02)	S2	NW	SE	6	14	21	E	1	A	SW	07/28/2010
3	DOUGLAS	CALVIN HAUSMAN	(HSM01)		SE	NW	20	14	21	E	1	B	GW	07/08/2009
3	DOUGLAS	CALVIN HAUSMAN	(HSM02)		SE	NW	20	14	21	E	1	B	GW	07/09/2009
3	DOUGLAS	CALVIN HAUSMAN	(HSM03)		SE	NW	20	14	21	E	1	B	GW	07/13/2009
3	DOUGLAS	KERMIT KALB	(KALB01)	NE	NE	SW	20	14	21	E	1	B	SW	07/13/2009
3	DOUGLAS	LORENZEN	1	SW	SW	NW	2	15	20	E	1	A	SW	06/13/2001
3	DOUGLAS	GREG NIES	(GNE01)		SE	SE	8	15	21	E	1	B	GW	01/29/2015
3	DOUGLAS	GREG NIES	(GNE02)		SE	SE	8	15	21	E	1	B	GW	05/27/2014
3	ELK	OAKES LEASE	(27)			NE	34	28	13	E	1	B	GW	05/16/2005
3	ELK	OAKES LEASE	(26)			NW	34	28	13	E	1	B	GW	05/17/2005
3	ELK	OAKES LEASE	(15)		SE	NW	34	28	13	E	1	B	SW	05/20/2005
3	ELK	OAKES LEASE	(14)		SE	NW	34	28	13	E	1	B	SW	05/10/2005
3	ELK	OAKES LEASE	(10)		SW	NW	34	28	13	E	1	B	SW	05/02/2005
3	ELK	OAKES LEASE	(01)34-E3		SW	NW	34	28	13	E	1	B	SW	05/03/2005
3	ELK	OAKES LEASE	(02)34-E6		SW	NW	34	28	13	E	1	B	SW	05/02/2005
3	ELK	OAKES LEASE	(03)34-E7		SW	NW	34	28	13	E	1	B	SW	05/02/2005
3	ELK	OAKES LEASE	(04)34-E1		SW	NW	34	28	13	E	1	C	SW	05/03/2005
3	ELK	OAKES LEASE	(05)34-F5		SE	NW	34	28	13	E	1	C	SW	05/03/2005

Wells Plugged with State Funds Since 7/1/1996

DIST	COUNTY	LEASE NAME	WELL NO	Q-3	Q-2	Q-1	SEC	TWP	RNG	DIR	PRI	LEVEL	TYPE	PLUG DATE
3	ELK	OAKES LEASE	(06)34-F7		SE	NW	34	28	13	E	1	C	SW	05/03/2005
3	ELK	OAKES LEASE	(07)34-E16		SW	NW	34	28	13	E	1	B	SW	05/10/2005
3	ELK	OAKES LEASE	(08)34-E15		SW	NW	34	28	13	E	1	B	SW	05/02/2005
3	ELK	OAKES LEASE	(09)34-E14		SW	NW	34	28	13	E	1	C	SW	05/02/2005
3	ELK	OAKES LEASE	(11)34-E11		SW	NW	34	28	13	E	1	B	SW	05/02/2005
3	ELK	OAKES LEASE	(12)34-E10		SW	NW	34	28	13	E	1	B	SW	05/20/2005
3	ELK	OAKES LEASE	(13)34-E9		SW	NW	34	28	13	E	1	C	SW	05/10/2005
3	ELK	OAKES LEASE	(16)34-F13		SE	NW	34	28	13	E	1	C	SW	05/16/2005
3	ELK	OAKES LEASE	(17)34-F11		SE	NW	34	28	13	E	1	C	SW	05/16/2005
3	ELK	OAKES LEASE	(18)34-F15		SE	NW	34	28	13	E	1	B	SW	05/17/2005
3	ELK	OAKES LEASE	(19)34-G13		SW	NE	34	28	13	E	1	C	SW	05/13/2005
3	ELK	OAKES LEASE	(20)34-F9		SE	NW	34	28	13	E	1	C	SW	05/09/2005
3	ELK	OAKES LEASE	(21)34-G5		SW	NE	34	28	13	E	1	C	SW	05/09/2005
3	ELK	OAKES LEASE	(22)34-G7		SW	NE	34	28	13	E	1	C	SW	05/09/2005
3	ELK	OAKES LEASE	(23)34-G11		SW	NE	34	28	13	E	1	C	SW	05/10/2005
3	ELK	OAKES LEASE	(24)34-B15		NW	NW	34	28	13	E	1	C	SW	05/17/2005
3	ELK	OAKES LEASE	(25)34-C13		NE	NW	34	28	13	E	1	C	SW	05/17/2005
3	ELK	COOK	(COK02)	SE	NW	SE	4	29	13	E	1	B	GW	05/04/2007
3	ELK	COOK	(COK03)	NW	NW	SE	4	29	13	E	1	B	GW	05/18/2007
3	ELK	COOK	(COK04)	SE	SE	NW	4	29	13	E	1	B	GW	07/30/2007
3	ELK	COOK	(COK05)	SE	SE	NW	4	29	13	E	1	B	GW	07/30/2007
3	ELK	COOK	(COK06)	SW	SW	NE	4	29	13	E	1	B	GW	08/13/2007
3	ELK	COOK	(COK07)	SE	SE	NW	4	29	13	E	1	B	GW	08/07/2007
3	ELK	COOK	(COK08)	SE	SE	NW	4	29	13	E	1	B	GW	08/07/2007
3	ELK	COOK	(COK09)	NE	NE	SW	4	29	13	E	1	B	GW	08/13/2007
3	ELK	COOK	(COK10)	NW	NE	SW	4	29	13	E	1	B	GW	08/14/2007
3	ELK	COOK	(COK11)	NE	NE	SW	4	29	13	E	1	B	GW	05/17/2007
3	ELK	COOK	(COK12)	NE	NE	SW	4	29	13	E	1	B	GW	07/05/2007
3	ELK	COOK	(COK13)	SE	NE	SW	4	29	13	E	1	B	GW	06/04/2007
3	ELK	COOK	(COK14)	SE	NE	SW	4	29	13	E	1	B	GW	05/31/2007
3	ELK	COOK	(COK15)	SE	NE	SW	4	29	13	E	1	B	GW	05/18/2007
3	ELK	COOK	(COK16)	SE	NE	SW	4	29	13	E	1	B	GW	09/17/2007
3	ELK	COOK	(COK17)	SE	NE	SW	4	29	13	E	1	B	GW	06/04/2007
3	ELK	COOK	(COK18)	SW	NE	SW	4	29	13	E	1	B	GW	05/30/2007
3	ELK	COOK	(COK19)	SW	NE	SW	4	29	13	E	1	B	GW	06/25/2007
3	ELK	COOK	(COK20)	SW	NE	SW	4	29	13	E	1	B	GW	05/29/2007
3	ELK	COOK	(COK21)	SW	NE	SW	4	29	13	E	1	B	GW	05/17/2007
3	ELK	COOK	(COK22)	SE	NE	SW	4	29	13	E	1	B	GW	05/30/2007
3	ELK	COOK	(COK23)	SE	NE	SW	4	29	13	E	1	B	GW	05/04/2007
3	ELK	COOK	(COK24)	SE	NE	SW	4	29	13	E	1	B	GW	05/29/2007
3	ELK	COOK	(COK25)	NE	NE	SW	4	29	13	E	1	B	GW	07/05/2007
3	ELK	COOK	(COK26)	SW	NE	SW	4	29	13	E	1	B	GW	05/17/2007
3	ELK	COOK	(COK27)	NW	NE	SW	4	29	13	E	1	B	GW	06/28/2007
3	ELK	COOK	(COK28)	NW	NE	SW	4	29	13	E	1	B	GW	07/05/2007
3	ELK	COOK	(COK29)	SW	NE	SW	4	29	13	E	1	B	GW	06/22/2007
3	ELK	COOK	(COK30)	NW	NE	SW	4	29	13	E	1	B	GW	05/25/2007
3	ELK	COOK	(COK31)	SE	SE	NW	4	29	13	E	1	B	GW	08/28/2007
3	ELK	COOK	(COK32)	SW	SW	NE	4	29	13	E	1	B	GW	08/27/2007
3	ELK	COOK	(COK34)	NE	NE	SW	4	29	13	E	1	B	GW	09/12/2007
3	ELK	COOK	(COK35)	NE	NE	SW	4	29	13	E	1	B	GW	08/07/2007
3	ELK	COOK	(COK37)	NW	NW	SE	4	29	13	E	1	B	GW	08/28/2007
3	ELK	COOK	(COK38)	NW	NW	SE	4	29	13	E	1	B	GW	09/11/2007
3	ELK	COOK	(COK39)	SE	SW	NE	4	29	13	E	1	B	GW	07/25/2007
3	ELK	COOK	(COK40)	NE	NE	SE	4	29	13	E	1	B	GW	05/29/2007
3	ELK	COOK	(COK41)	NW	NE	SE	4	29	13	E	1	B	GW	05/25/2007
3	ELK	COOK	(COK42)	NE	NE	SE	4	29	13	E	1	B	GW	06/28/2007
3	ELK	COOK	(COK43)	NE	NE	SE	4	29	13	E	1	B	GW	06/21/2007
3	ELK	COOK	(COK47)	SE	NE	SE	4	29	13	E	1	B	GW	06/28/2007
3	ELK	COOK	(COK49)	SE	NE	SE	4	29	13	E	1	B	GW	08/07/2007
3	ELK	COOK	(COK50)	SE	NE	SE	4	29	13	E	1	B	GW	08/07/2007
3	ELK	COOK	(COK51)			SE	4	29	13	E	1	B	GW	05/18/2007

Wells Plugged with State Funds Since 7/1/1996

DIST	COUNTY	LEASE NAME	WELL NO	Q-3	Q-2	Q-1	SEC	TWP	RNG	DIR	PRI	LEVEL	TYPE	PLUG DATE
3	ELK	COOK	(COK52)				4	29	13	E	1	B	GW	06/19/2007
3	ELK	COOK	(COK53)				4	29	13	E	1	B	GW	07/25/2007
3	ELK	COOK	(COK54)				4	29	13	E	1	B	GW	07/30/2007
3	ELK	COOK	(COK55)				4	29	13	E	1	B	GW	07/25/2007
3	ELK	COOK	(COK56)				4	29	13	E	1	B	GW	08/16/2007
3	ELK	COOK	(COK58)				4	29	13	E	1	B	GW	09/20/2007
3	ELK	COOK	(COK59)				4	29	13	E	1	B	GW	07/25/2007
3	ELK	COOK	(COK60)				4	29	13	E	1	B	GW	08/15/2007
3	ELK	COOK	(COK61)				4	29	13	E	1	B	GW	07/30/2007
3	ELK	PERKINS	(PER01)		SW	SE	18	30	11	E	1	B	GW	12/04/2015
3	ELK	DAY	1	NE	SW	SE	16	30	12	E	1	B	GW	03/27/2003
3	ELK	DAY	10-32-16	SE	SW	NE	16	30	12	E	1	B	GW	02/11/2003
3	ELK	DAY	10-34-16	SE	SW	SE	16	30	12	E	1	B	GW	03/19/2003
3	ELK	DAY	11-32-16	SW	SW	NE	16	30	12	E	1	B	GW	02/11/2003
3	ELK	DAY	11-34-16	NE	SW	SE	16	30	12	E	1	B	GW	03/18/2003
3	ELK	DAY	12-32-16	SE	SW	NE	16	30	12	E	1	B	GW	02/10/2003
3	ELK	DAY	12-34-16	NE	SW	SE	16	30	12	E	1	B	GW	03/07/2003
3	ELK	DAY	1-32-16	SW	SW	NE	16	30	12	E	1	B	GW	01/21/2003
3	ELK	DAY	1-33-16	SE	NW	SE	16	30	12	E	1	B	GW	01/30/2003
3	ELK	DAY	1-34-16	NE	SW	SE	16	30	12	E	1	B	GW	03/06/2003
3	ELK	DAY	1-42-16	NE	SE	NE	16	30	12	E	1	B	GW	02/20/2003
3	ELK	DAY	2-32-16	SE	SW	NE	16	30	12	E	1	B	GW	01/15/2003
3	ELK	DAY	2-33-16	SE	NW	SE	16	30	12	E	1	B	GW	03/03/2003
3	ELK	DAY	2-34-16	NW	SE	SE	16	30	12	E	1	B	GW	03/10/2003
3	ELK	DAY	33-16	SE	SW	NE	16	30	12	E	1	B	GW	02/18/2003
3	ELK	DAY	3-32-16	SE	SW	NE	16	30	12	E	1	B	GW	02/19/2003
3	ELK	DAY	3-33-16	NW	NW	SE	16	30	12	E	1	B	GW	01/20/2003
3	ELK	DAY	3-34-16	SE	SW	SE	16	30	12	E	1	B	GW	03/14/2003
3	ELK	DAY	42-16	NW	NE	SE	16	30	12	E	1	B	GW	03/25/2003
3	ELK	DAY	4-32-16	NW	SW	NE	16	30	12	E	1	B	GW	02/17/2003
3	ELK	DAY	4-33-16	NE	NW	SE	16	30	12	E	1	B	GW	02/05/2003
3	ELK	DAY	4-34-16	NW	SW	SE	16	30	12	E	1	B	GW	03/21/2003
3	ELK	DAY	44-16	NW	SE	SE	16	30	12	E	1	B	GW	03/13/2003
3	ELK	DAY	5-32-16	SE	NW	SE	16	30	12	E	1	B	GW	01/17/2003
3	ELK	DAY	5-34-16	SE	SW	SE	16	30	12	E	1	B	GW	03/20/2003
3	ELK	DAY	6-32-16	NW	SE	NE	16	30	12	E	1	B	GW	02/12/2003
3	ELK	DAY	7-33-16	NE	SW	SE	16	30	12	E	1	B	GW	03/04/2003
3	ELK	DAY	7-43-16	S2	N2	SE	16	30	12	E	1	B	GW	02/21/2003
3	ELK	DAY	8-33-16	SW	NW	SE	16	30	12	E	1	B	GW	03/24/2003
3	ELK	DAY	8-34-16	NE	SW	SE	16	30	12	E	1	B	GW	03/26/2003
3	ELK	DAY	8-43-16	NW	SE	NE	16	30	12	E	1	B	GW	02/13/2003
3	ELK	DAY	9-34-16	NE	SW	SE	16	30	12	E	1	B	GW	01/31/2003
3	ELK	DAY	9-43-16	NE	NW	SE	16	30	12	E	1	B	GW	03/17/2003
3	ELK	TRIBOULET (SCHRADER 1929)	(TRI01)	NE	SE	SW	12	31	8	E	1	B	GW	01/29/2016
3	ELK	TRIBOULET (SCHRADER 1929)	(TRI02)	NE	SW	SW	12	31	8	E	1	B	GW	01/14/2016
3	ELK	TRIBOULET (SCHRADER 1929)	(TRI03)	SW	NE	SW	12	31	8	E	1	B	GW	01/12/2016
3	ELK	TRIBOULET (SCHRADER 1929)	(TRI04)	SE	NE	SW	12	31	8	E	1	B	GW	01/13/2016
3	ELK	CARR (#1 HARVEY)	(CAR-01)	SE	SE	SW	9	31	9	E	1	A	GW	09/11/2014
3	ELK	AMSBURY	(2AMY-01)			SW	2	31	12	E	1	B	GW	03/27/2006
3	ELK	AMSBURY	(2AMY-02)			SW	2	31	12	E	1	B	GW	03/28/2006
3	ELK	AMSBURY	(2AMY-03)			SW	2	31	12	E	1	B	GW	03/28/2006
3	ELK	AMSBURY	(2AMY-04)			SW	2	31	12	E	1	B	GW	03/27/2006
3	ELK	AMSBURY	(2AMY-05)			SW	2	31	12	E	1	B	GW	04/04/2006
3	ELK	AMSBURY	(2AMY-06)			SW	2	31	12	E	1	B	GW	04/04/2006
3	ELK	AMSBURY	(2AMY-07)			SW	2	31	12	E	1	B	GW	04/04/2006
3	ELK	AMSBURY	(2AMY-08)			SW	2	31	12	E	1	B	GW	04/21/2006
3	ELK	AMSBURY	(2AMY-09)			SW	2	31	12	E	1	B	GW	04/21/2006

Wells Plugged with State Funds Since 7/1/1996

DIST	COUNTY	LEASE NAME	WELL NO	Q-3	Q-2	Q-1	SEC	TWP	RNG	DIR	PRI	LEVEL	TYPE	PLUG DATE	
3	ELK	AMSBURY	(2AMY-10)			SW	2	31	12	E	1	B	GW	04/20/2006	
3	ELK	AMSBURY	(2AMY-11)	NE	NE	SW	2	31	12	E	1	B	GW	04/20/2006	
3	ELK	AMSBURY	(2AMY-12)			SW	2	31	12	E	1	B	GW	06/01/2006	
3	ELK	AMSBURY	(3AMY-01)			SE	3	31	12	E	1	B	GW	05/19/2006	
3	ELK	AMSBURY	(3AMY-02)			SE	3	31	12	E	1	B	GW	05/18/2006	
3	ELK	AMSBURY	(3AMY-03)			SE	3	31	12	E	1	B	GW	05/18/2006	
3	ELK	AMSBURY	(3AMY-04)			SE	3	31	12	E	1	B	GW	05/19/2006	
3	ELK	AMSBURY	(3AMY-05)			SE	3	31	12	E	1	B	GW	05/18/2006	
3	ELK	MUSTOE-WESTFALL	(MUS01)			NW	35	31	12	E	1	B	GW	11/30/2012	
3	ELK	MUSTOE-WESTFALL	(MUS02)			NW	35	31	12	E	1	B	GW	11/29/2012	
3	ELK	MUSTOE-WESTFALL	(MUS03)			SW	35	31	12	E	1	B	GW	11/30/2012	
3	ELK	MUSTOE-WESTFALL	(MUS04)			SW	35	31	12	E	1	B	GW	10/11/2012	
3	ELK	MUSTOE-WESTFALL	(MUS05)			SW	35	31	12	E	1	B	GW	10/10/2012	
3	ELK	MUSTOE-WESTFALL	(MUS06)			SW	35	31	12	E	1	B	GW	10/11/2012	
3	ELK	KLABZUBA (HALL)	(KLA01)	SW	SW	NE	29	31	13	E	1	B	GW	07/13/2011	
3	FRANKLIN	CLARA YOUNG	(YNG01)			NE	NW	25	15	20	E	1	B	GW	05/06/2011
3	FRANKLIN	CLARA YOUNG	(YNG02)			NE	NW	25	15	20	E	1	B	GW	05/09/2011
3	FRANKLIN	ROBERT SEYLER	1	SE	NE	NW	8	16	20	E	1	B	GW	11/07/2003	
3	FRANKLIN	ELKHOUND III-H ACKLEY	(01) 7F			SW	3	16	21	E	1	B	SW	07/31/2006	
3	FRANKLIN	ELKHOUND III-H ACKLEY	(02) 9W3			SW	3	16	21	E	1	B	SW	11/01/2006	
3	FRANKLIN	ELKHOUND III-H ACKLEY	(03) 9W4			SW	3	16	21	E	1	B	SW	10/25/2006	
3	FRANKLIN	ELKHOUND III-H ACKLEY	(05) 9W2			SW	3	16	21	E	1	B	SW	07/17/2006	
3	FRANKLIN	ELKHOUND III-H ACKLEY	(10) 8W10			SW	3	16	21	E	1	B	SW	07/17/2006	
3	FRANKLIN	ELKHOUND III-H ACKLEY	(11) 2F			SW	3	16	21	E	1	C	SW	07/19/2006	
3	FRANKLIN	ELKHOUND III-H ACKLEY	(13) 8W5			SW	3	16	21	E	1	C	SW	07/13/2006	
3	FRANKLIN	ELKHOUND III-H ACKLEY	(16) 9W8			SW	3	16	21	E	1	B	SW	07/19/2006	
3	FRANKLIN	ELKHOUND III-H ACKLEY	(19) 8W6			SW	3	16	21	E	1	B	SW	07/19/2006	
3	FRANKLIN	ELKHOUND III-H ACKLEY	(20) 9W6			SW	3	16	21	E	1	B	SW	08/03/2006	
3	FRANKLIN	ELKHOUND III-H ACKLEY	(21) 8W4			SW	3	16	21	E	1	B	SW	10/16/2006	
3	FRANKLIN	ELKHOUND III-H ACKLEY	(23) 8W3			SW	3	16	21	E	1	C	SW	08/03/2006	
3	FRANKLIN	ELKHOUND III-H ACKLEY	(24) 9W1			SW	3	16	21	E	1	C	SW	10/11/2006	
3	FRANKLIN	ELKHOUND III-H ACKLEY	(26) OWF			SW	3	16	21	E	1	B	SW	08/04/2006	
3	FRANKLIN	ELKHOUND III-H ACKLEY	(30) 10W8			SW	3	16	21	E	1	B	SW	08/03/2006	
3	FRANKLIN	ELKHOUND III-H ACKLEY	(41) 8W7			SW	3	16	21	E	1	B	SW	07/24/2006	
3	FRANKLIN	ELKHOUND III-H ACKLEY	(42) 8W8			SW	3	16	21	E	1	B	SW	07/24/2006	
3	FRANKLIN	ELKHOUND III-H ACKLEY	(43) 8W9			SW	3	16	21	E	1	B	SW	07/21/2006	
3	FRANKLIN	ELKHOUND III-H ACKLEY	(44) 8F			SW	3	16	21	E	1	C	SW	08/03/2006	
3	FRANKLIN	ELKHOUND III-H ACKLEY	(45) 9F			SW	3	16	21	E	1	C	SW	07/31/2006	
3	FRANKLIN	ELKHOUND III-H ACKLEY	(46) 10F			SW	3	16	21	E	1	C	SW	07/28/2006	
3	FRANKLIN	ELKHOUND III-H ACKLEY	(47) 4WF			SW	3	16	21	E	1	B	SW	07/26/2006	
3	FRANKLIN	ELKHOUND III-H ACKLEY	(48) 2WF			SW	3	16	21	E	1	B	SW	07/26/2006	
3	FRANKLIN	ELKHOUND III-H ACKLEY	(49) 3WF			SW	3	16	21	E	1	B	SW	11/03/2006	
3	FRANKLIN	ELKHOUND III-H ACKLEY	(50) 7W4			SW	3	16	21	E	1	C	SW	11/08/2006	
3	FRANKLIN	ELKHOUND III-H ACKLEY	(52) 4F			SW	3	16	21	E	1	C	SW	07/26/2006	
3	FRANKLIN	ELKHOUND II-SW RICE	(RIC03)1-F			SW	SE	3	16	21	E	1	B	SW	08/09/2006
3	FRANKLIN	ELKHOUND II-SW RICE	(RIC04)3-F			SW	SE	3	16	21	E	1	B	SW	08/10/2006
3	FRANKLIN	ELKHOUND II-SW RICE	(RIC05)5W4			SW	SE	3	16	21	E	1	B	SW	09/11/2006
3	FRANKLIN	ELKHOUND II-SW RICE	(RIC06)5W3			SW	SE	3	16	21	E	1	B	SW	08/21/2006
3	FRANKLIN	ELKHOUND II-SW RICE	(RIC07)5W5			SW	SE	3	16	21	E	1	B	SW	09/12/2006
3	FRANKLIN	ELKHOUND II-SW RICE	(RIC08)6-F			SW	SE	3	16	21	E	1	B	SW	08/10/2006
3	FRANKLIN	ELKHOUND II-SW RICE	(RIC10) 7			SW	SE	3	16	21	E	1	B	SW	08/09/2006
3	FRANKLIN	ELKHOUND II-SW RICE	(RIC11)5-F			SW	SE	3	16	21	E	1	B	SW	09/01/2006
3	FRANKLIN	ELKHOUND II-SW RICE	(RIC12)4-F			SW	SE	3	16	21	E	1	B	SW	08/14/2006
3	FRANKLIN	ELKHOUND II-SW RICE	(RIC13)5W6			SW	SE	3	16	21	E	1	B	SW	08/15/2006
3	FRANKLIN	ELKHOUND II-SW RICE	(RIC14) 6			SW	SE	3	16	21	E	1	B	SW	08/15/2006
3	FRANKLIN	ELKHOUND I TAYLOR	(TY01)			NW	SE	3	16	21	E	1	B	GW	02/02/2006
3	FRANKLIN	ELKHOUND I TAYLOR	(TY02)			NW	SE	3	16	21	E	1	B	GW	02/02/2006
3	FRANKLIN	ELKHOUND I TAYLOR	(TY03)			NW	SE	3	16	21	E	1	B	GW	01/30/2006
3	FRANKLIN	ELKHOUND I TAYLOR	(TY04)			NW	SE	3	16	21	E	1	B	GW	01/30/2006
3	FRANKLIN	ELKHOUND I TAYLOR	(TY05)			NW	SE	3	16	21	E	1	B	GW	02/03/2006
3	FRANKLIN	ELKHOUND I TAYLOR	(TY06)			NW	SE	3	16	21	E	1	B	GW	02/03/2006

Wells Plugged with State Funds Since 7/1/1996

DIST	COUNTY	LEASE NAME	WELL NO	Q-3	Q-2	Q-1	SEC	TWP	RNG	DIR	PRI	LEVEL	TYPE	PLUG DATE
3	FRANKLIN	ELKHOUND I TAYLOR	(TY07)		NW	SE	3	16	21	E	1	B	GW	02/06/2006
3	FRANKLIN	ELKHOUND I TAYLOR	(TY08)		NW	SE	3	16	21	E	1	B	GW	02/07/2006
3	FRANKLIN	ELKHOUND I TAYLOR	(TY09)		NW	SE	3	16	21	E	1	B	GW	01/30/2006
3	FRANKLIN	ELKHOUND I TAYLOR	(TY10)		NW	SE	3	16	21	E	1	B	GW	01/31/2006
3	FRANKLIN	ELKHOUND I RHOADS	(RH01)		SW	NE	4	16	21	E	1	B	GW	01/13/2006
3	FRANKLIN	ELKHOUND I RHOADS	(RH02)		SW	NE	4	16	21	E	1	B	GW	01/18/2006
3	FRANKLIN	ELKHOUND I RHOADS	(RH03)13W3		SW	NE	4	16	21	E	1	B	GW	01/18/2006
3	FRANKLIN	ELKHOUND I RHOADS	(RH04)13W2		SW	NE	4	16	21	E	1	B	GW	01/19/2006
3	FRANKLIN	ELKHOUND I RHOADS	(RH05)		SE	NE	4	16	21	E	1	B	GW	01/13/2006
3	FRANKLIN	ELKHOUND I RHOADS	(RH06)13W5		SE	NE	4	16	21	E	1	B	GW	01/18/2006
3	FRANKLIN	ELKHOUND I RHOADS	(RH07)		SE	NE	4	16	21	E	1	B	GW	01/13/2006
3	FRANKLIN	ELKHOUND I RHOADS	(RH08)		SE	NE	4	16	21	E	1	B	GW	01/12/2006
3	FRANKLIN	ELKHOUND I RHOADS	(RH09)		SE	NE	4	16	21	E	1	B	GW	01/12/2006
3	FRANKLIN	ELKHOUND I RHOADS	(RH10)		SW	NE	4	16	21	E	1	B	GW	01/12/2006
3	FRANKLIN	ELKHOUND I RHOADS	(RH11)12W5		SE	NE	4	16	21	E	1	B	GW	01/19/2006
3	FRANKLIN	ELKHOUND II-EG DORSEY	(EGD01)		NW	NE	10	16	21	E	1	B	SW	09/05/2006
3	FRANKLIN	ELKHOUND II-EG DORSEY	(EGD03) 4		NW	NE	10	16	21	E	1	B	SW	09/05/2006
3	FRANKLIN	ELKHOUND II-EG DORSEY	(EGD04)1-F		NW	NE	10	16	21	E	1	B	SW	09/22/2006
3	FRANKLIN	ELKHOUND II-EG DORSEY	(EGD05)2-F		NW	NE	10	16	21	E	1	B	SW	09/22/2006
3	FRANKLIN	ELKHOUND II-EG DORSEY	(EGD06)6-F		NW	NE	10	16	21	E	1	B	SW	09/22/2006
3	FRANKLIN	ELKHOUND II-EG DORSEY	(EGD07) 7		NW	NE	10	16	21	E	1	B	SW	09/09/2006
3	FRANKLIN	ELKHOUND II-EG DORSEY	(EGD10)5-F		NW	NE	10	16	21	E	1	B	SW	09/06/2006
3	FRANKLIN	ELKHOUND II-EG DORSEY	(EGD11)5W2		NW	NE	10	16	21	E	1	B	SW	10/03/2006
3	FRANKLIN	ELKHOUND II-EG DORSEY	(EGD12) 6		NW	NE	10	16	21	E	1	B	SW	10/20/2006
3	FRANKLIN	ELKHOUND II-EG DORSEY	(EGD13) 1		NW	NE	10	16	21	E	1	B	SW	12/18/2006
3	FRANKLIN	ELKHOUND II-EG DORSEY	(EGD14)4-F		NW	NE	10	16	21	E	1	B	SW	09/11/2006
3	FRANKLIN	ELKHOUND II-EG DORSEY	(EGD15)		NW	NE	10	16	21	E	1	B	SW	01/05/2007
3	FRANKLIN	ELKHOUND II-EG DORSEY	(EGD16)			NE	10	16	21	E	1	B	SW	01/09/2007
3	FRANKLIN	ELKHOUND II-EG DORSEY	(EGD17)			NE	10	16	21	E	1	B	SW	01/29/2007
3	FRANKLIN	ELKHOUND II-EG DORSEY	(EGD18)			NE	10	16	21	E	1	B	SW	02/06/2007
3	FRANKLIN	ELKHOUND II- EG DORSEY	(EGD19)		NW	NE	10	16	21	E	1	B	GW	02/09/2007
3	FRANKLIN	ELKHOUND II-FD BELL	(FDB01)1-F		NE	NW	10	16	21	E	1	B	SW	09/15/2006
3	FRANKLIN	ELKHOUND II-FD BELL	(FDB02)6-F		NE	NW	10	16	21	E	1	B	SW	08/21/2006
3	FRANKLIN	ELKHOUND II-FD BELL	(FDB03)7W3		NE	NW	10	16	21	E	1	B	SW	09/28/2006
3	FRANKLIN	ELKHOUND II-FD BELL	(FDB05)3-F		NE	NW	10	16	21	E	1	B	SW	09/18/2006
3	FRANKLIN	ELKHOUND II-FD BELL	(FDB06)7W2		NE	NW	10	16	21	E	1	B	SW	09/01/2006
3	FRANKLIN	ELKHOUND II-FD BELL	(FDB07)4-F		NE	NW	10	16	21	E	1	B	SW	09/08/2006
3	FRANKLIN	ELKHOUND II-FD BELL	(FDB08)8W2		NW	NW	10	16	21	E	1	B	SW	09/01/2006
3	FRANKLIN	ELKHOUND II-FD BELL	(FDB09)			NW	10	16	21	E	1	B	SW	12/28/2006
3	FRANKLIN	ELKHOUND II-FS ROYER	(FSR08)3W1		NE	NE	10	16	21	E	1	B	SW	11/28/2006
3	FRANKLIN	ELKHOUND II-FS ROYER	(FSR09) 5		NE	NE	10	16	21	E	1	B	SW	11/28/2006
3	FRANKLIN	ELKHOUND II-FS ROYER	(FSR12)2-F		SE	NE	10	16	21	E	1	B	SW	09/18/2006
3	FRANKLIN	ELKHOUND II-FS ROYER	(FSR13)1-5		SE	NE	10	16	21	E	1	B	SW	09/20/2006
3	FRANKLIN	ELKHOUND II-FS ROYER	(FSR14)2W2		NE	NE	10	16	21	E	1	B	SW	09/19/2006
3	FRANKLIN	ELKHOUND II-FS ROYER	(FSR15) 10		NE	NE	10	16	21	E	1	B	SW	09/19/2006
3	FRANKLIN	ELKHOUND II-FS ROYER	(FSR16)3W2		NE	NE	10	16	21	E	1	B	SW	09/19/2006
3	FRANKLIN	ELKHOUND II-FS ROYER	(FSR17) 9W		NE	NE	10	16	21	E	1	B	SW	09/20/2006
3	FRANKLIN	HAYS	(32)			SE	20	16	21	E	1	B	GW	08/15/2006
3	FRANKLIN	HAYS	(31)		SW	SE	20	16	21	E	1	B	GW	07/27/2006
3	FRANKLIN	HAYS	(30)			SE	20	16	21	E	1	B	GW	07/11/2006
3	FRANKLIN	HAYS	(29)			SE	20	16	21	E	1	C	SW	08/07/2006
3	FRANKLIN	HAYS	(28)			SE	20	16	21	E	1	C	SW	07/12/2006
3	FRANKLIN	HAYS	(21)		S2	SE	20	16	21	E	1	C	SW	07/27/2006
3	FRANKLIN	HAYS	(20)		S2	SE	20	16	21	E	1	C	SW	05/16/2006
3	FRANKLIN	HAYS	(19)		S2	SE	20	16	21	E	1	C	SW	07/18/2006
3	FRANKLIN	HAYS	(18)		S2	SE	20	16	21	E	1	C	SW	05/16/2006
3	FRANKLIN	HAYS	(17)		S2	SE	20	16	21	E	2		SW	05/16/2006
3	FRANKLIN	HAYS	(16)		S2	SE	20	16	21	E	1	C	SW	05/18/2006
3	FRANKLIN	HAYS	(14)		S2	SE	20	16	21	E	1	C	SW	05/17/2006
3	FRANKLIN	HAYS	(13)		S2	SE	20	16	21	E	1	B	SW	06/15/2006
3	FRANKLIN	HAYS	(12)		S2	SE	20	16	21	E	1	B	SW	07/18/2006

Wells Plugged with State Funds Since 7/1/1996

DIST	COUNTY	LEASE NAME	WELL NO	Q-3	Q-2	Q-1	SEC	TWP	RNG	DIR	PRI	LEVEL	TYPE	PLUG DATE
3	FRANKLIN	HAYS	(11)		S2	SE	20	16	21	E	1	C	SW	06/09/2006
3	FRANKLIN	HAYS	(10)		S2	SE	20	16	21	E	1	C	SW	05/24/2006
3	FRANKLIN	HAYS	(09)		S2	SE	20	16	21	E	1	C	SW	05/24/2006
3	FRANKLIN	HAYS	(08)		S2	SE	20	16	21	E	1	B	SW	05/18/2006
3	FRANKLIN	HAYS	(07)		S2	SE	20	16	21	E	1	C	SW	05/18/2006
3	FRANKLIN	HAYS	(06)		S2	SE	20	16	21	E	1	C	SW	06/28/2006
3	FRANKLIN	HAYS	(05)		S2	SE	20	16	21	E	1	C	SW	06/13/2006
3	FRANKLIN	HAYS	(04)		S2	SE	20	16	21	E	1	C	SW	06/13/2006
3	FRANKLIN	HAYS	(03)		S2	SE	20	16	21	E	1	C	SW	07/18/2006
3	FRANKLIN	MOCHERMAN	1	SW	SW	NE	20	16	21	E	1	B	GW	12/06/2002
3	FRANKLIN	MOCHERMAN	2	SW	SW	NE	20	16	21	E	1	B	GW	12/06/2002
3	FRANKLIN	MOCHERMAN	3	NW	NW	NE	20	16	21	E	1	B	GW	12/07/2002
3	FRANKLIN	MOCHERMAN	4	SW	SW	NE	20	16	21	E	1	B	GW	12/11/2002
3	FRANKLIN	MOCHERMAN	5	SW	SW	NE	20	16	21	E	1	B	GW	12/05/2002
3	FRANKLIN	MOCHERMAN	6	SW	SW	NE	20	16	21	E	1	B	GW	12/05/2002
3	FRANKLIN	MOCHERMAN	7	SW	SW	NE	20	16	21	E	1	B	GW	12/06/2002
3	FRANKLIN	MOCHERMAN	8	SW	SW	NE	20	16	21	E	1	B	GW	12/06/2002
3	FRANKLIN	MOCHERMAN	9	SW	SW	NE	20	16	21	E	1	B	GW	12/12/2002
3	FRANKLIN	MOCHERMAN	10	NW	SW	NE	20	16	21	E	1	B	GW	12/12/2002
3	FRANKLIN	MOCHERMAN	11	NW	SW	NE	20	16	21	E	1	B	GW	12/18/2002
3	FRANKLIN	MOCHERMAN	12	NW	SW	NE	20	16	21	E	1	B	GW	12/20/2002
3	FRANKLIN	MOCHERMAN	13	NW	SW	NE	20	16	21	E	1	B	GW	12/20/2002
3	FRANKLIN	MOCHERMAN	14	NE	SW	NE	20	16	21	E	1	B	GW	12/20/2002
3	FRANKLIN	MOCHERMAN	15	NE	SW	NE	20	16	21	E	1	B	GW	12/20/2002
3	FRANKLIN	MOCHERMAN	16	NW	SW	NE	20	16	21	E	1	B	GW	12/20/2002
3	FRANKLIN	MOCHERMAN	19	NE	NE	SW	20	16	21	E	1	B	GW	03/07/2003
3	FRANKLIN	MOCHERMAN	23	NW	NW	SE	20	16	21	E	1	B	GW	01/08/2003
3	FRANKLIN	MOCHERMAN	24	NW	NW	SE	20	16	21	E	1	B	GW	01/08/2003
3	FRANKLIN	MOCHERMAN	25	NW	NW	SE	20	16	21	E	1	B	GW	01/06/2003
3	FRANKLIN	MOCHERMAN	26	NW	NW	SE	20	16	21	E	1	B	GW	01/06/2003
3	FRANKLIN	MOCHERMAN	27	NW	NW	SE	20	16	21	E	1	B	GW	01/03/2003
3	FRANKLIN	MOCHERMAN	28	NW	NW	SE	20	16	21	E	1	B	GW	12/11/2002
3	FRANKLIN	MOCHERMAN	29	NW	NW	SE	20	16	21	E	1	B	GW	01/06/2003
3	FRANKLIN	MOCHERMAN	30	NW	NW	SE	20	16	21	E	1	B	GW	01/06/2003
3	FRANKLIN	MOCHERMAN	31	NW	NW	SE	20	16	21	E	1	B	GW	01/06/2003
3	FRANKLIN	MOCHERMAN	32	SW	NW	SE	20	16	21	E	1	B	GW	03/07/2003
3	FRANKLIN	MOCHERMAN	33	SW	NW	SE	20	16	21	E	1	B	GW	01/08/2003
3	FRANKLIN	MOCHERMAN	34	SW	NW	SE	20	16	21	E	1	B	GW	01/17/2003
3	FRANKLIN	MOCHERMAN	35	NW	NW	SE	20	16	21	E	1	B	GW	01/15/2003
3	FRANKLIN	MOCHERMAN	36	SW	NW	SE	20	16	21	E	1	B	GW	01/15/2003
3	FRANKLIN	MOCHERMAN	37	SW	NW	SE	20	16	21	E	1	B	GW	01/08/2003
3	FRANKLIN	MOCHERMAN	38	SW	NW	SE	20	16	21	E	1	B	GW	01/24/2003
3	FRANKLIN	MOCHERMAN	39	NW	SW	SE	20	16	21	E	1	B	GW	01/24/2003
3	FRANKLIN	MOCHERMAN	40	SW	NW	SE	20	16	21	E	1	B	GW	01/24/2003
3	FRANKLIN	MOCHERMAN	41	SW	NW	SE	20	16	21	E	1	B	GW	01/30/2003
3	FRANKLIN	MOCHERMAN	42	SW	NW	SE	20	16	21	E	1	B	GW	01/15/2003
3	FRANKLIN	MOCHERMAN	43	SW	NW	SE	20	16	21	E	1	B	GW	01/29/2003
3	FRANKLIN	MOCHERMAN	44	SW	NW	SE	20	16	21	E	1	B	GW	02/11/2003
3	FRANKLIN	MOCHERMAN	45	SW	NW	SE	20	16	21	E	1	B	GW	01/29/2003
3	FRANKLIN	MOCHERMAN	46	SW	NW	SE	20	16	21	E	1	B	GW	02/12/2003
3	FRANKLIN	MOCHERMAN	47	SE	NE	SW	20	16	21	E	1	B	GW	01/13/2003
3	FRANKLIN	MOCHERMAN	48	NE	NE	SW	20	16	21	E	1	B	GW	01/03/2003
3	FRANKLIN	MOCHERMAN	49	NW	NW	SE	20	16	21	E	1	B	GW	03/07/2003
3	FRANKLIN	MOCHERMAN	50	NE	NW	SE	20	16	21	E	1	C	GW	01/29/2003
3	FRANKLIN	MOCHERMAN	51	SE	SE	NW	20	16	21	E	1	B	GW	02/12/2003
3	FRANKLIN	MOCHERMAN	52	NW	SW	NE	20	16	21	E	1	B	GW	02/12/2003
3	FRANKLIN	MOCHERMAN	54	NW	SW	SE	20	16	21	E	1	B	GW	02/20/2003
3	FRANKLIN	MOCHERMAN	55	SE	NW	SE	20	16	21	E	1	B	GW	02/11/2003
3	FRANKLIN	HAYS	(01-A)		S2	SE	20	16	21	E	1	C	SW	06/12/2006
3	FRANKLIN	LAWSON	(74)			NW	28	16	21	E	1	C	GW	05/31/2007
3	FRANKLIN	LAWSON	(73)			NW	28	16	21	E	1	C	GW	06/13/2007

Wells Plugged with State Funds Since 7/1/1996

DIST	COUNTY	LEASE NAME	WELL NO	Q-3	Q-2	Q-1	SEC	TWP	RNG	DIR	PRI	LEVEL	TYPE	PLUG DATE
3	FRANKLIN	LAWSON	(67)			NE	28	16	21	E	1	C	GW	05/21/2007
3	FRANKLIN	LAWSON	(66)			NW	28	16	21	E	1	B	SW	06/04/2007
3	FRANKLIN	LAWSON	(65)			SW	28	16	21	E	1	B	SW	01/03/2007
3	FRANKLIN	LAWSON	(64)			SW	28	16	21	E	1	B	SW	04/04/2007
3	FRANKLIN	LAWSON	(41)			SW	28	16	21	E	1	B	SW	04/06/2007
3	FRANKLIN	LAWSON	(34)			NW	28	16	21	E	1	C	SW	05/01/2007
3	FRANKLIN	LAWSON	(33)			NW	28	16	21	E	1	C	SW	04/30/2007
3	FRANKLIN	LAWSON	(32)			SW	28	16	21	E	1	C	SW	04/30/2007
3	FRANKLIN	LAWSON	(31)			NW	28	16	21	E	1	C	SW	04/30/2007
3	FRANKLIN	LAWSON	(30)			NW	28	16	21	E	1	B	SW	04/05/2007
3	FRANKLIN	LAWSON	(23)			NW	28	16	21	E	1	B	SW	04/30/2007
3	FRANKLIN	LAWSON	(22)			SW	28	16	21	E	1	B	SW	03/06/2007
3	FRANKLIN	LAWSON	(21)			SW	28	16	21	E	1	B	SW	02/05/2007
3	FRANKLIN	LAWSON	(20)			SW	28	16	21	E	1	B	SW	02/05/2007
3	FRANKLIN	LAWSON	(19)			SW	28	16	21	E	1	C	SW	02/05/2007
3	FRANKLIN	LAWSON	(18)			SW	28	16	21	E	1	B	SW	02/05/2007
3	FRANKLIN	LAWSON	(17)			SW	28	16	21	E	1	C	SW	01/05/2007
3	FRANKLIN	LAWSON	(16)			SW	28	16	21	E	1	C	SW	01/29/2007
3	FRANKLIN	LAWSON	(15)			SW	28	16	21	E	1	C	SW	01/05/2007
3	FRANKLIN	LAWSON	(14)			SW	28	16	21	E	1	C	SW	01/02/2007
3	FRANKLIN	LAWSON	(13)			SW	28	16	21	E	1	C	SW	04/04/2007
3	FRANKLIN	LAWSON	(12)			NW	28	16	21	E	1	C	SW	04/09/2007
3	FRANKLIN	LAWSON	(11)			NW	28	16	21	E	1	C	SW	04/04/2007
3	FRANKLIN	LAWSON	(10)			SW	28	16	21	E	1	C	SW	02/10/2007
3	FRANKLIN	LAWSON	(09)			SW	28	16	21	E	1	C	SW	02/01/2007
3	FRANKLIN	LAWSON	(07)			SW	28	16	21	E	1	B	SW	01/30/2007
3	FRANKLIN	LAWSON	(06)			SW	28	16	21	E	1	C	SW	01/09/2007
3	FRANKLIN	LAWSON	(05)			SW	28	16	21	E	1	B	SW	02/05/2007
3	FRANKLIN	LAWSON	(04)			SW	28	16	21	E	1	C	SW	12/13/2006
3	FRANKLIN	LAWSON	(03)			SW	28	16	21	E	1	B	SW	12/12/2006
3	FRANKLIN	LAWSON	(02)			SW	28	16	21	E	1	C	SW	12/13/2006
3	FRANKLIN	LAWSON	(01)			SW	28	16	21	E	1	C	SW	12/12/2006
3	FRANKLIN	LAWSON	(75)			NE	29	16	21	E	1	C	GW	06/06/2007
3	FRANKLIN	LAWSON	(72)			NE	29	16	21	E	1	C	GW	06/14/2007
3	FRANKLIN	LAWSON	(71)			NE	29	16	21	E	1	C	GW	06/27/2007
3	FRANKLIN	LAWSON	(70)			NE	29	16	21	E	1	C	GW	06/14/2007
3	FRANKLIN	LAWSON	(69)			NE	29	16	21	E	1	C	GW	06/13/2007
3	FRANKLIN	LAWSON	(68)			NE	29	16	21	E	1	C	GW	05/30/2007
3	FRANKLIN	LAWSON	(59)			NE	29	16	21	E	1	C	SW	06/06/2007
3	FRANKLIN	LAWSON	(58)			NE	29	16	21	E	1	C	SW	05/31/2007
3	FRANKLIN	LAWSON	(56)			NE	29	16	21	E	1	B	SW	06/27/2007
3	FRANKLIN	LAWSON	(55)			NE	29	16	21	E	1	B	SW	06/14/2007
3	FRANKLIN	LAWSON	(52)			NE	29	16	21	E	1	B	SW	06/26/2007
3	FRANKLIN	LAWSON	(51)			NE	29	16	21	E	1	B	SW	06/14/2007
3	FRANKLIN	LAWSON	(50)			NE	29	16	21	E	1	B	SW	06/26/2007
3	FRANKLIN	LAWSON	(43)			NE	29	16	21	E	1	B	SW	04/10/2007
3	FRANKLIN	LAWSON	(42)			NE	29	16	21	E	1	B	SW	02/14/2007
3	FRANKLIN	LAWSON	(40)			NE	29	16	21	E	1	C	SW	06/06/2007
3	FRANKLIN	LAWSON	(39)			NE	29	16	21	E	1	B	SW	05/22/2007
3	FRANKLIN	LAWSON	(38)			NE	29	16	21	E	1	C	SW	06/04/2007
3	FRANKLIN	LAWSON	(37)			NE	29	16	21	E	1	B	SW	06/05/2007
3	FRANKLIN	LAWSON	(36)			NE	29	16	21	E	1	B	SW	05/21/2007
3	FRANKLIN	LAWSON	(35)			NE	29	16	21	E	1	C	SW	05/01/2007
3	FRANKLIN	LAWSON	(29)			NE	29	16	21	E	1	C	SW	02/06/2007
3	FRANKLIN	LAWSON	(28)			NE	29	16	21	E	1	C	SW	02/12/2007
3	FRANKLIN	LAWSON	(27)			NE	29	16	21	E	1	C	SW	04/05/2007
3	FRANKLIN	LAWSON	(26)			NE	29	16	21	E	1	C	SW	02/12/2007
3	FRANKLIN	LAWSON	(25)			NE	29	16	21	E	1	C	SW	04/09/2007
3	FRANKLIN	LAWSON	(24)			NE	29	16	21	E	1	B	SW	02/05/2007
3	FRANKLIN	GINGRICH-RADER	(45) C17			NE	29	16	21	E	1	B	SW	10/12/2006
3	FRANKLIN	GINGRICH-RADER	(46) E17			NE	29	16	21	E	1	B	SW	10/12/2006

Wells Plugged with State Funds Since 7/1/1996

DIST	COUNTY	LEASE NAME	WELL NO	Q-3	Q-2	Q-1	SEC	TWP	RNG	DIR	PRI	LEVEL	TYPE	PLUG DATE
3	FRANKLIN	BARBER	1	SW	SW	SW	28	17	20	E	1	A	SW	11/11/2003
3	FRANKLIN	BARBER	2	SE	SW	SW	28	17	20	E	1	C	SW	11/10/2003
3	FRANKLIN	TERRY ENEIHEN	(VIR01)	SE	NE	SE	4	17	21	E	1	B	GW	04/05/2011
3	FRANKLIN	AUBRY	(AUB01)		SE	SW	9	17	21	E	1	B	GW	01/17/2014
3	FRANKLIN	AUBRY	(AUB02)		SE	SW	9	17	21	E	1	B	GW	01/16/2014
3	FRANKLIN	AUBRY	(AUB03)		SW	SE	9	17	21	E	1	B	GW	01/17/2014
3	FRANKLIN	AUBRY	(AUB04)		SE	SW	9	17	21	E	1	B	GW	01/16/2014
3	FRANKLIN	AUBRY	(AUB05)		SE	SW	9	17	21	E	1	B	GW	01/16/2014
3	FRANKLIN	AUBRY	(AUB06)		SE	SW	9	17	21	E	1	B	GW	01/16/2014
3	FRANKLIN	AUBRY	(AUB07)		SE	SW	9	17	21	E	1	B	GW	02/07/2014
3	FRANKLIN	AUBRY	(AUB08)		SE	SW	9	17	21	E	1	B	GW	02/12/2014
3	FRANKLIN	AUBRY	(AUB09)		SE	SW	9	17	21	E	1	B	GW	02/07/2014
3	FRANKLIN	AUBRY	(AUB10)		SE	SW	9	17	21	E	1	B	GW	02/11/2014
3	FRANKLIN	AUBRY	(AUB11)		SE	SW	9	17	21	E	1	B	GW	02/07/2014
3	FRANKLIN	AUBRY	(AUB12)		SE	SW	9	17	21	E	1	B	GW	02/11/2014
3	FRANKLIN	AUBRY	(AUB13)		SE	SW	9	17	21	E	1	B	GW	01/31/2014
3	FRANKLIN	AUBRY	(AUB14)		NE	SW	9	17	21	E	1	B	GW	02/11/2014
3	FRANKLIN	AUBRY	(AUB15)		SE	SW	9	17	21	E	1	B	GW	02/11/2014
3	FRANKLIN	AUBRY	(AUB16)		SW	SE	9	17	21	E	1	B	GW	04/01/2014
3	FRANKLIN	AUBRY	(AUB17)		SE	SW	9	17	21	E	1	B	GW	04/01/2014
3	FRANKLIN	BLANKENSHIP	(BLA01)		SW	SW	9	17	21	E	1	B	GW	12/20/2013
3	FRANKLIN	BLANKENSHIP	(BLA02)		SW	SW	9	17	21	E	1	B	GW	12/20/2013
3	FRANKLIN	BLANKENSHIP	(BLA03)		SW	SW	9	17	21	E	1	B	GW	12/20/2013
3	FRANKLIN	BLANKENSHIP	(BLA04)		SW	SW	9	17	21	E	1	B	GW	12/20/2013
3	FRANKLIN	BLANKENSHIP	(BLA05)	NW	NE	NW	16	17	21	E	1	B	GW	12/19/2013
3	FRANKLIN	BLANKENSHIP	(BLA06)		NW	NW	16	17	21	E	1	B	GW	12/16/2013
3	FRANKLIN	BLANKENSHIP	(BLA07)		NW	NW	16	17	21	E	1	B	GW	12/19/2013
3	FRANKLIN	BLANKENSHIP	(BLA08)		NW	NW	16	17	21	E	1	B	GW	12/19/2013
3	FRANKLIN	BLANKENSHIP	(BLA09)			NW	16	17	21	E	1	B	GW	02/12/2014
3	FRANKLIN	PECKHAM	(PEC01)	NE	SW	NW	16	17	21	E	1	B	GW	12/16/2013
3	FRANKLIN	PECKHAM	(PEC02)	NW	SE	NW	16	17	21	E	1	B	GW	02/13/2014
3	FRANKLIN	PECKHAM	(PEC03)	NE	NE	NW	16	17	21	E	1	B	GW	02/28/2014
3	FRANKLIN	PECKHAM	(PEC04)	SE	NE	NW	16	17	21	E	1	B	GW	02/14/2014
3	FRANKLIN	PECKHAM	(PEC05)	NW	SE	NW	16	17	21	E	1	B	GW	12/19/2013
3	FRANKLIN	PECKHAM	(PEC06)			NW	16	17	21	E	1	B	GW	02/28/2014
3	FRANKLIN	PECKHAM	(PEC07)			NW	16	17	21	E	1	B	GW	02/28/2014
3	FRANKLIN	PECKHAM	(PEC08)			NW	16	17	21	E	1	B	GW	03/26/2014
3	FRANKLIN	PECKHAM	(PEC09)			NW	16	17	21	E	1	B	GW	03/26/2014
3	FRANKLIN	PECKHAM	(PEC10)			NW	16	17	21	E	1	B	GW	02/14/2014
3	FRANKLIN	PECKHAM	(PEC11)			NW	16	17	21	E	1	B	GW	01/17/2014
3	FRANKLIN	PECKHAM	(PEC12)			NW	16	17	21	E	1	B	GW	03/26/2014
3	FRANKLIN	PECKHAM	(PEC13)			NW	16	17	21	E	1	B	GW	03/26/2014
3	FRANKLIN	PECKHAM	(PEC14)			NW	16	17	21	E	1	B	GW	01/31/2014
3	FRANKLIN	PECKHAM	(PEC15)			NW	16	17	21	E	1	B	GW	02/13/2014
3	FRANKLIN	PECKHAM	(PEC16)			NW	16	17	21	E	1	B	GW	03/26/2014
3	FRANKLIN	PECKHAM	(PEC17)			NW	16	17	21	E	1	B	GW	02/13/2014
3	FRANKLIN	PECKHAM	(PEC18)			NW	16	17	21	E	1	B	GW	02/28/2014
3	FRANKLIN	PECKHAM	(PEC19)			NW	16	17	21	E	1	B	GW	02/28/2014
3	FRANKLIN	RURAL WATER #6	(RWD6-01)	SW	SE	SE	22	17	21	E	1	A	SW	08/11/2016
3	FRANKLIN	RANTOUL - BIG TULLOSS	1			NE	27	17	21	E	1	A	GW	05/04/1998
3	FRANKLIN	RANTOUL - BIG TULLOSS	2			NE	27	17	21	E	1	A	GW	09/16/1998
3	FRANKLIN	RANTOUL - BIG TULLOSS	3			NE	27	17	21	E	1	A	GW	09/16/1998
3	FRANKLIN	RANTOUL - BIG TULLOSS	4			NE	27	17	21	E	1	A	GW	09/10/1998
3	FRANKLIN	RANTOUL - BIG TULLOSS	5			NE	27	17	21	E	1	A	GW	08/28/1998
3	FRANKLIN	RANTOUL - BIG TULLOSS	6			SE	27	17	21	E	1	A	GW	11/11/1997
3	FRANKLIN	RANTOUL - BIG TULLOSS	7			NE	27	17	21	E	1	A	GW	11/07/1997
3	FRANKLIN	RANTOUL - BIG TULLOSS	8			NE	27	17	21	E	1	A	GW	11/12/1997
3	FRANKLIN	RANTOUL - BIG TULLOSS	9			NE	27	17	21	E	1	A	GW	11/12/1997
3	FRANKLIN	RANTOUL - BIG TULLOSS	10			NE	27	17	21	E	1	A	GW	07/09/1998
3	FRANKLIN	RANTOUL - BIG TULLOSS	11			NE	27	17	21	E	1	A	GW	07/11/1998
3	FRANKLIN	RANTOUL - BIG TULLOSS	12			NE	27	17	21	E	1	A	GW	11/20/1997

Wells Plugged with State Funds Since 7/1/1996

DIST	COUNTY	LEASE NAME	WELL NO	Q-3	Q-2	Q-1	SEC	TWP	RNG	DIR	PRI	LEVEL	TYPE	PLUG DATE
3	FRANKLIN	RANTOUL - BIG TULLOSS	13			NE	27	17	21	E	1	A	GW	11/04/1997
3	FRANKLIN	RANTOUL - BIG TULLOSS	14			NE	27	17	21	E	1	A	GW	11/07/1997
3	FRANKLIN	RANTOUL - BIG TULLOSS	15			NE	27	17	21	E	1	A	GW	08/14/1998
3	FRANKLIN	RANTOUL - BIG TULLOSS	16			NE	27	17	21	E	1	A	GW	08/28/1998
3	FRANKLIN	RANTOUL - BIG TULLOSS	18			NE	27	17	21	E	1	A	GW	11/11/1997
3	FRANKLIN	RANTOUL - BIG TULLOSS	19			NE	27	17	21	E	1	A	GW	11/12/1997
3	FRANKLIN	RANTOUL - BIG TULLOSS	20			NE	27	17	21	E	1	A	GW	06/25/1998
3	FRANKLIN	RANTOUL - BIG TULLOSS	21			NE	27	17	21	E	1	A	GW	07/09/1998
3	FRANKLIN	RANTOUL - BIG TULLOSS	22			NE	27	17	21	E	1	A	GW	11/24/1997
3	FRANKLIN	RANTOUL - BIG TULLOSS	23			NE	27	17	21	E	1	A	GW	11/04/1997
3	FRANKLIN	RANTOUL - BIG TULLOSS	24			NE	27	17	21	E	1	A	GW	07/22/1998
3	FRANKLIN	RANTOUL - BIG TULLOSS	25			NE	27	17	21	E	1	A	GW	11/24/1997
3	FRANKLIN	RANTOUL - BIG TULLOSS	26			NE	27	17	21	E	1	A	GW	11/24/1997
3	FRANKLIN	RANTOUL - BIG TULLOSS	27			NE	27	17	21	E	1	A	GW	07/09/1998
3	FRANKLIN	RANTOUL - BIG TULLOSS	28			NE	27	17	21	E	1	A	GW	11/12/1997
3	FRANKLIN	RANTOUL - BIG TULLOSS	29			NE	27	17	21	E	1	A	GW	07/07/1998
3	FRANKLIN	RANTOUL - BIG TULLOSS	30			NE	27	17	21	E	1	A	GW	07/10/1998
3	FRANKLIN	RANTOUL - BIG TULLOSS	31			NE	27	17	21	E	1	A	GW	07/17/1998
3	FRANKLIN	RANTOUL - BIG TULLOSS	32			NE	27	17	21	E	1	A	GW	07/17/1998
3	FRANKLIN	RANTOUL - BIG TULLOSS	33			NE	27	17	21	E	1	A	GW	11/25/1997
3	FRANKLIN	RANTOUL - BIG TULLOSS	34			NE	27	17	21	E	1	A	GW	11/25/1997
3	FRANKLIN	RANTOUL - BIG TULLOSS	35			NE	27	17	21	E	1	A	GW	08/28/1998
3	FRANKLIN	RANTOUL - BIG TULLOSS	36			NE	27	17	21	E	1	A	GW	09/17/1998
3	FRANKLIN	RANTOUL - BIG TULLOSS	37			NE	27	17	21	E	1	A	GW	10/01/1998
3	FRANKLIN	RANTOUL - BIG TULLOSS	38			NE	27	17	21	E	1	A	GW	10/01/1998
3	FRANKLIN	RANTOUL - BIG TULLOSS	39			NE	27	17	21	E	1	A	GW	08/28/1998
3	FRANKLIN	RANTOUL - BIG TULLOSS	40			NE	27	17	21	E	1	A	GW	08/27/1998
3	FRANKLIN	RANTOUL - BIG TULLOSS	41			NE	27	17	21	E	1	A	GW	07/31/1998
3	FRANKLIN	RANTOUL - BIG TULLOSS	42			NE	27	17	21	E	1	A	GW	07/31/1998
3	FRANKLIN	RANTOUL - BIG TULLOSS	43			NE	27	17	21	E	1	A	GW	06/16/1998
3	FRANKLIN	RANTOUL - BIG TULLOSS	44			NE	27	17	21	E	1	A	GW	06/02/1998
3	FRANKLIN	RANTOUL - BIG TULLOSS	45			NE	27	17	21	E	1	A	GW	06/01/1998
3	FRANKLIN	RANTOUL - BIG TULLOSS	46			NE	27	17	21	E	1	A	GW	06/02/1998
3	FRANKLIN	RANTOUL - BIG TULLOSS	47			NE	27	17	21	E	1	A	GW	04/21/1998
3	FRANKLIN	RANTOUL - BIG TULLOSS	48			NE	27	17	21	E	1	A	GW	06/15/1998
3	FRANKLIN	RANTOUL - BIG TULLOSS	49			NE	27	17	21	E	1	A	GW	06/17/1998
3	FRANKLIN	RANTOUL - BIG TULLOSS	50			NE	27	17	21	E	1	A	GW	05/04/1998
3	FRANKLIN	RANTOUL - BIG TULLOSS	51			NE	27	17	21	E	1	A	GW	05/21/1998
3	FRANKLIN	RANTOUL - BIG TULLOSS	52			NE	27	17	21	E	1	A	GW	05/04/1998
3	FRANKLIN	RANTOUL - BIG TULLOSS	53			NE	27	17	21	E	1	A	GW	09/02/1998
3	FRANKLIN	RANTOUL - BIG TULLOSS	54			NE	27	17	21	E	1	A	GW	06/01/1998
3	FRANKLIN	RANTOUL - BIG TULLOSS	55			NE	27	17	21	E	1	A	GW	04/20/1998
3	FRANKLIN	RANTOUL - BIG TULLOSS	56			NE	27	17	21	E	1	A	GW	11/11/1998
3	FRANKLIN	RANTOUL - BIG TULLOSS	57			NE	27	17	21	E	1	A	GW	02/05/1999
3	FRANKLIN	RANTOUL - BIG TULLOSS	58			NE	27	17	21	E	1	A	GW	04/21/1998
3	FRANKLIN	RANTOUL - BIG TULLOSS	59			NE	27	17	21	E	1	A	GW	05/05/1998
3	FRANKLIN	RANTOUL - BIG TULLOSS	60			NE	27	17	21	E	1	A	GW	05/05/1998
3	FRANKLIN	RANTOUL - BIG TULLOSS	61			NE	27	17	21	E	1	A	GW	06/01/1998
3	FRANKLIN	RANTOUL - BIG TULLOSS	62			NE	27	17	21	E	1	A	GW	05/02/1998
3	FRANKLIN	RANTOUL - BIG TULLOSS	63			NE	27	17	21	E	1	A	GW	05/11/1998
3	FRANKLIN	RANTOUL - BIG TULLOSS	64			NE	27	17	21	E	1	A	GW	05/11/1998
3	FRANKLIN	RANTOUL - BIG TULLOSS	65			NE	27	17	21	E	1	A	GW	02/02/1999
3	FRANKLIN	RANTOUL - BIG TULLOSS	66			NE	27	17	21	E	1	A	GW	06/15/1998
3	FRANKLIN	RANTOUL - BIG TULLOSS	67			NE	27	17	21	E	1	A	GW	07/15/1998
3	FRANKLIN	RANTOUL - BIG TULLOSS	68			NE	27	17	21	E	1	A	GW	06/30/1998
3	FRANKLIN	RANTOUL - BIG TULLOSS	69			NE	27	17	21	E	1	A	GW	01/20/1999
3	FRANKLIN	RANTOUL - BIG TULLOSS	70			NE	27	17	21	E	1	A	GW	06/25/1998
3	FRANKLIN	RANTOUL - BIG TULLOSS	71			NE	27	17	21	E	1	A	GW	06/25/1998
3	FRANKLIN	RANTOUL - BIG TULLOSS	72			NE	27	17	21	E	1	A	GW	06/30/1998
3	FRANKLIN	RANTOUL - BIG TULLOSS	73			NE	27	17	21	E	1	A	GW	12/17/1998
3	FRANKLIN	RANTOUL - BIG TULLOSS	74			NE	27	17	21	E	1	A	GW	06/30/1998

Wells Plugged with State Funds Since 7/1/1996

DIST	COUNTY	LEASE NAME	WELL NO	Q-3	Q-2	Q-1	SEC	TWP	RNG	DIR	PRI	LEVEL	TYPE	PLUG DATE
3	FRANKLIN	RANTOUL - BIG TULLOSS	75			NE	27	17	21	E	1	A	GW	07/01/1998
3	FRANKLIN	RANTOUL - BIG TULLOSS	76			NE	27	17	21	E	1	A	GW	07/09/1998
3	FRANKLIN	RANTOUL - BIG TULLOSS	77			NE	27	17	21	E	1	A	GW	07/01/1998
3	FRANKLIN	RANTOUL - BIG TULLOSS	78			NE	27	17	21	E	1	A	GW	12/10/1998
3	FRANKLIN	RANTOUL - BIG TULLOSS	79			NE	27	17	21	E	1	A	GW	05/21/1998
3	FRANKLIN	RANTOUL - BIG TULLOSS	80			NE	27	17	21	E	1	A	GW	06/16/1998
3	FRANKLIN	RANTOUL - BIG TULLOSS	81			NE	27	17	21	E	1	A	GW	06/15/1998
3	FRANKLIN	RANTOUL - BIG TULLOSS	82			NE	27	17	21	E	1	A	GW	09/17/1998
3	FRANKLIN	RANTOUL - BIG TULLOSS	83			NE	27	17	21	E	1	A	GW	09/11/1998
3	FRANKLIN	RANTOUL - BIG TULLOSS	84			NE	27	17	21	E	1	A	GW	09/02/1998
3	FRANKLIN	RANTOUL - BIG TULLOSS	85			NE	27	17	21	E	1	A	GW	09/17/1998
3	FRANKLIN	RANTOUL - BIG TULLOSS	86			NE	27	17	21	E	1	A	GW	10/01/1998
3	FRANKLIN	RANTOUL - BIG TULLOSS	87			NE	27	17	21	E	1	A	GW	11/11/1998
3	FRANKLIN	RANTOUL - BIG TULLOSS	88			NE	27	17	21	E	1	A	GW	10/16/1998
3	FRANKLIN	RANTOUL - BIG TULLOSS	89			NE	27	17	21	E	1	A	GW	10/01/1998
3	FRANKLIN	RANTOUL - BIG TULLOSS	90			NE	27	17	21	E	1	A	GW	10/01/1998
3	FRANKLIN	RANTOUL - BIG TULLOSS	91			NE	27	17	21	E	1	A	GW	12/18/1998
3	FRANKLIN	RANTOUL - BIG TULLOSS	92			NE	27	17	21	E	1	A	GW	07/17/1998
3	FRANKLIN	RANTOUL - BIG TULLOSS	93			NE	27	17	21	E	1	A	GW	07/22/1998
3	FRANKLIN	RANTOUL - BIG TULLOSS	94			NE	27	17	21	E	1	A	GW	07/31/1998
3	FRANKLIN	RANTOUL - BIG TULLOSS	95			NE	27	17	21	E	1	A	GW	08/14/1998
3	FRANKLIN	RANTOUL - BIG TULLOSS	96			NE	27	17	21	E	1	A	GW	12/16/1998
3	FRANKLIN	RANTOUL - BIG TULLOSS	97			NE	27	17	21	E	1	A	GW	12/16/1998
3	FRANKLIN	RANTOUL - BIG TULLOSS	98			NE	27	17	21	E	1	A	GW	11/11/1998
3	FRANKLIN	RANTOUL - BIG TULLOSS	99			NE	27	17	21	E	1	A	GW	11/11/1998
3	FRANKLIN	RANTOUL - BIG TULLOSS	100			NE	27	17	21	E	1	A	GW	11/11/1998
3	FRANKLIN	RANTOUL - BIG TULLOSS	101			NE	27	17	21	E	1	A	GW	11/11/1998
3	FRANKLIN	RANTOUL - BIG TULLOSS	102			NE	27	17	21	E	1	A	GW	11/11/1998
3	FRANKLIN	RANTOUL - BIG TULLOSS	103			NE	27	17	21	E	1	A	GW	11/11/1998
3	FRANKLIN	RANTOUL - BIG TULLOSS	104			NE	27	17	21	E	1	A	GW	11/11/1998
3	FRANKLIN	RANTOUL - BIG TULLOSS	105			NW	27	17	21	E	1	A	GW	11/11/1998
3	FRANKLIN	RANTOUL - BIG TULLOSS	106			NE	27	17	21	E	1	A	GW	10/16/1998
3	FRANKLIN	RANTOUL - BIG TULLOSS	107			NE	27	17	21	E	1	A	GW	10/21/1998
3	FRANKLIN	RANTOUL - BIG TULLOSS	108			NE	27	17	21	E	1	A	GW	10/21/1998
3	FRANKLIN	RANTOUL - BIG TULLOSS	109			NE	27	17	21	E	1	A	GW	10/21/1998
3	FRANKLIN	RANTOUL - BIG TULLOSS	110			NW	27	17	21	E	1	A	GW	11/11/1998
3	FRANKLIN	RANTOUL - BIG TULLOSS	111			NE	27	17	21	E	1	A	GW	11/11/1998
3	FRANKLIN	RANTOUL - BIG TULLOSS	112			NE	27	17	21	E	1	A	GW	12/16/1998
3	FRANKLIN	RANTOUL - BIG TULLOSS	115			NE	27	17	21	E	1	A	GW	01/07/1999
3	FRANKLIN	RANTOUL - BIG TULLOSS	116			NE	27	17	21	E	1	A	GW	02/11/1999
3	FRANKLIN	RANTOUL - BIG TULLOSS	117			NE	27	17	21	E	1	A	GW	02/24/1999
3	FRANKLIN	RANTOUL - BIG TULLOSS	118			NE	27	17	21	E	1	A	GW	11/11/1998
3	FRANKLIN	RANTOUL - BIG TULLOSS	119			NE	27	17	21	E	1	A	GW	11/11/1998
3	FRANKLIN	RANTOUL - BIG TULLOSS	120			NE	27	17	21	E	1	A	GW	10/16/1998
3	FRANKLIN	RANTOUL - BIG TULLOSS	121			NE	27	17	21	E	1	A	GW	10/12/1998
3	FRANKLIN	RANTOUL - BIG TULLOSS	122			NW	27	17	21	E	1	A	GW	11/11/1998
3	FRANKLIN	RANTOUL - BIG TULLOSS	123			NE	27	17	21	E	1	A	GW	11/11/1998
3	FRANKLIN	RANTOUL - BIG TULLOSS	124			NE	27	17	21	E	1	A	GW	11/11/1998
3	FRANKLIN	RANTOUL - BIG TULLOSS	125			NE	27	17	21	E	1	A	GW	11/11/1998
3	FRANKLIN	RANTOUL - BIG TULLOSS	126			NW	27	17	21	E	1	A	GW	11/11/1998
3	FRANKLIN	RANTOUL - BIG TULLOSS	127			NE	27	17	21	E	1	A	GW	01/14/1999
3	FRANKLIN	RANTOUL - BIG TULLOSS	128			NE	27	17	21	E	1	A	GW	10/16/1998
3	FRANKLIN	RANTOUL - BIG TULLOSS	129			NW	27	17	21	E	1	A	GW	11/11/1998
3	FRANKLIN	RANTOUL - BIG TULLOSS	130			NE	27	17	21	E	1	A	GW	01/12/1999
3	FRANKLIN	RANTOUL - BIG TULLOSS	131			NE	27	17	21	E	1	A	GW	11/11/1998
3	FRANKLIN	RANTOUL - BIG TULLOSS	132			NE	27	17	21	E	1	A	GW	11/11/1998
3	FRANKLIN	RANTOUL - BIG TULLOSS	133			NE	27	17	21	E	1	A	GW	11/11/1998
3	FRANKLIN	RANTOUL - BIG TULLOSS	134			NE	27	17	21	E	1	A	GW	11/11/1998
3	FRANKLIN	RANTOUL - BIG TULLOSS	135			NE	27	17	21	E	1	A	GW	11/11/1998
3	FRANKLIN	RANTOUL - BIG TULLOSS	136			NE	27	17	21	E	1	A	GW	02/25/1999
3	FRANKLIN	RANTOUL - BIG TULLOSS	137			NE	27	17	21	E	1	A	GW	02/24/1999

Wells Plugged with State Funds Since 7/1/1996

DIST	COUNTY	LEASE NAME	WELL NO	Q-3	Q-2	Q-1	SEC	TWP	RNG	DIR	PRI	LEVEL	TYPE	PLUG DATE
3	FRANKLIN	RANTOUL - BIG TULLOSS	138			NE	27	17	21	E	1	A	GW	02/24/1999
3	FRANKLIN	SYLVESTER (CHRISTIE)	(CHR-01)	SE	NE	NE	28	17	21	E	1	A	PS	06/02/2008
3	FRANKLIN	STEVENSON	(STE01)	SE	NE	NE	33	17	21	E	1	B	GW	05/30/2008
3	FRANKLIN	STEVENSON	(STE02)	SW	NE	NE	33	17	21	E	1	B	GW	05/30/2008
3	FRANKLIN	STEVENSON	(STE03)	SW	NE	NE	33	17	21	E	1	B	GW	05/30/2008
3	FRANKLIN	STEVENSON	(STE04)	SW	NE	NE	33	17	21	E	1	C	GW	06/04/2008
3	FRANKLIN	STEVENSON	(STE05)	SW	NE	NE	33	17	21	E	1	B	GW	06/04/2008
3	FRANKLIN	WILLIAMS	(WIL03)		NW	NW	8	18	21	E	1	B	SW	01/26/2009
3	FRANKLIN	WILLIAMS	(WIL04)		NW	NW	8	18	21	E	1	B	SW	01/29/2009
3	FRANKLIN	WILLIAMS	(WIL06)		NW	NW	8	18	21	E	1	B	SW	01/20/2009
3	FRANKLIN	WILLIAMS	(WIL07)		NW	NW	8	18	21	E	1	B	SW	01/19/2009
3	FRANKLIN	WILLIAMS	(WIL08)	SW	NW	NW	8	18	21	E	1	C	SW	12/23/2008
3	FRANKLIN	WILLIAMS	(WIL09)	SW	NW	NW	8	18	21	E	1	B	SW	12/22/2008
3	FRANKLIN	WILLIAMS	(WIL10)	SE	NW	NW	8	18	21	E	1	B	SW	12/29/2008
3	FRANKLIN	WILLIAMS	(WIL11)	SE	NW	NW	8	18	21	E	1	C	SW	12/22/2008
3	FRANKLIN	WILLIAMS	(WIL12)		NW	NW	8	18	21	E	1	B	SW	02/13/2009
3	FRANKLIN	WILLIAMS	(WIL14)		NW	NW	8	18	21	E	1	B	SW	01/05/2009
3	FRANKLIN	WILLIAMS	(WIL15)		NW	NW	8	18	21	E	1	B	SW	01/06/2009
3	FRANKLIN	WILLIAMS	(WIL16)		NW	NW	8	18	21	E	1	B	SW	01/06/2009
3	FRANKLIN	WILLIAMS	(WIL18)	SE	NW	NW	8	18	21	E	1	B	SW	12/23/2008
3	FRANKLIN	WILLIAMS	(WIL19)		NW	NW	8	18	21	E	1	B	SW	02/10/2009
3	FRANKLIN	WILLIAMS	(WIL20)		NW	NW	8	18	21	E	1	C	SW	02/10/2009
3	FRANKLIN	WILLIAMS	(WIL21)		NW	NW	8	18	21	E	1	B	SW	02/23/2009
3	FRANKLIN	WILLIAMS	(WIL22)		NW	NW	8	18	21	E	1	B	SW	02/06/2009
3	FRANKLIN	WILLIAMS	(WIL23)		NW	NW	8	18	21	E	1	C	SW	02/23/2009
3	GREENWOOD	MANSFIELD/BRATTON	1	NW	NW	SE	13	24	9	E	1	B	GW	07/23/2002
3	GREENWOOD	MANSFIELD/BRATTON	2	NW	NW	SE	13	24	9	E	1	B	GW	07/24/2002
3	GREENWOOD	MANSFIELD/BRATTON	4	SW	SW	SE	13	24	9	E	1	B	GW	07/26/2002
3	GREENWOOD	MANSFIELD/BRATTON	5	NW	SW	SE	13	24	9	E	1	B	GW	07/29/2002
3	GREENWOOD	MANSFIELD/BRATTON	7	NE	NE	SW	13	24	9	E	1	B	GW	06/26/2002
3	GREENWOOD	MANSFIELD/BRATTON	8	SE	NE	SW	13	24	9	E	1	B	GW	07/08/2002
3	GREENWOOD	MANSFIELD/BRATTON	9	NE	SE	SW	13	24	9	E	1	B	GW	07/10/2002
3	GREENWOOD	MANSFIELD/BRATTON	11	NW	SE	SW	13	24	9	E	1	B	GW	07/15/2002
3	GREENWOOD	MANSFIELD/BRATTON	12	NE	SW	SW	13	24	9	E	1	B	GW	07/16/2002
3	GREENWOOD	MANSFIELD/BRATTON	13	SE	SW	SW	13	24	9	E	1	B	GW	07/19/2002
3	GREENWOOD	MANSFIELD/BRATTON	15	NW	NE	SW	13	24	9	E	1	B	GW	06/25/2002
3	GREENWOOD	MANSFIELD/BRATTON	16	NE	NE	SW	13	24	9	E	1	B	GW	06/24/2002
3	GREENWOOD	MANSFIELD/BRATTON	17	NW	NW	SW	13	24	9	E	1	B	GW	06/05/2002
3	GREENWOOD	MANSFIELD/BRATTON	18	SW	NW	SW	13	24	9	E	1	B	GW	06/05/2002
3	GREENWOOD	MANSFIELD/BRATTON	19	NW	SW	SW	13	24	9	E	1	B	GW	06/20/2002
3	GREENWOOD	MANSFIELD/BRATTON	20	NW	SW	SW	13	24	9	E	1	B	GW	06/11/2002
3	GREENWOOD	MANSFIELD/BRATTON	21	SW	SW	SW	13	24	9	E	1	B	GW	06/10/2002
3	GREENWOOD	MANSFIELD/BRATTON	22	SE	SE	NW	13	24	9	E	1	B	GW	08/15/2002
3	GREENWOOD	MANSFIELD/BRATTON	23	SW	SE	NW	13	24	9	E	1	B	GW	08/06/2002
3	GREENWOOD	MANSFIELD/BRATTON	24	SE	SW	NW	13	24	9	E	1	B	GW	07/31/2002
3	GREENWOOD	MANSFIELD/BRATTON	25	NE	SW	NW	13	24	9	E	1	B	GW	08/07/2002
3	GREENWOOD	MANSFIELD/BRATTON	26	NE	SW	NW	13	24	9	E	1	B	GW	08/08/2002
3	GREENWOOD	MANSFIELD/BRATTON	29	SW	NE	NW	13	24	9	E	1	B	GW	08/14/2002
3	GREENWOOD	MANSFIELD/BRATTON	30	SW	NE	NW	13	24	9	E	1	B	GW	08/12/2002
3	GREENWOOD	MANSFIELD/BRATTON	31	NE	NE	NW	13	24	9	E	1	B	GW	08/28/2002
3	GREENWOOD	MANSFIELD/BRATTON	33	NW	NW	NE	13	24	9	E	1	B	GW	10/01/2002
3	GREENWOOD	MANSFIELD/BRATTON	34	NE	NW	NE	13	24	9	E	1	B	GW	10/07/2002
3	GREENWOOD	MANSFIELD/BRATTON	35	NW	NW	NE	13	24	9	E	1	B	GW	09/27/2002
3	GREENWOOD	MANSFIELD/BRATTON	36	SW	NW	NE	13	24	9	E	1	B	GW	09/13/2002
3	GREENWOOD	MANSFIELD/BRATTON	37	NW	SW	NE	13	24	9	E	1	B	GW	09/09/2002
3	GREENWOOD	MANSFIELD/BRATTON	38	SW	SW	NE	13	24	9	E	1	B	GW	08/16/2002
3	GREENWOOD	MANSFIELD/BRATTON	39	SE	SW	NE	13	24	9	E	1	B	GW	08/20/2002
3	GREENWOOD	MANSFIELD/BRATTON	40	SE	NE	NE	13	24	9	E	1	B	GW	09/23/2002
3	GREENWOOD	MANSFIELD/BRATTON	41	NE	NE	NE	13	24	9	E	1	B	GW	09/24/2002
3	GREENWOOD	MANSFIELD/BRATTON	42	NW	NE	NE	13	24	9	E	1	B	GW	09/26/2002
3	GREENWOOD	MANSFIELD/BRATTON	43	SW	NE	NE	13	24	9	E	1	B	GW	08/23/2002

Wells Plugged with State Funds Since 7/1/1996

DIST	COUNTY	LEASE NAME	WELL NO	Q-3	Q-2	Q-1	SEC	TWP	RNG	DIR	PRI	LEVEL	TYPE	PLUG DATE
3	GREENWOOD	MANSFIELD/BRATTON	44	NW	SE	NE	13	24	9	E	1	B	GW	08/22/2002
3	GREENWOOD	MANSFIELD/BRATTON	45	NE	SW	NE	13	24	9	E	1	B	GW	09/09/2002
3	GREENWOOD	MANSFIELD/BRATTON	46	NE	NW	SW	13	24	9	E	1	B	GW	09/11/2002
3	GREENWOOD	MANSFIELD/BRATTON	47	SE	NW	NW	13	24	9	E	1	B	GW	08/30/2002
3	GREENWOOD	MANSFIELD/BRATTON	48	NW	NE	NW	13	24	9	E	1	B	GW	08/29/2002
3	GREENWOOD	MANSFIELD/BRATTON	49	SE	NE	NW	13	24	9	E	1	B	GW	09/13/2002
3	GREENWOOD	MANSFIELD/BRATTON	51	NE	SE	NW	13	24	9	E	1	B	GW	09/17/2002
3	GREENWOOD	MANSFIELD/BRATTON	52				13	24	9	E	1	B	GW	09/20/2002
3	GREENWOOD	MANSFIELD/BRATTON	53	NW	SW	NE	13	24	9	E	1	B	GW	08/26/2002
3	GREENWOOD	MANSFIELD/BRATTON	54	SW	NE	SW	13	24	9	E	1	B	GW	09/04/2002
3	GREENWOOD	MANSFIELD/BRATTON	55	NE	NE	NE	13	24	9	E	1	B	GW	11/15/2002
3	GREENWOOD	MANSFIELD/BRATTON	56	SW	SE	SW	13	24	9	E	1	B	GW	11/25/2002
3	GREENWOOD	KPL ELEC	1	SW	NW	SE	35	25	10	E	1	A	PS	04/01/2004
3	GREENWOOD	Parks/NICHOLS	(PAR01)		NE	NW	22	25	11	E	1	C	GW	06/11/2009
3	GREENWOOD	Parks/NICHOLS	(PAR02)		NE	NW	22	25	11	E	1	C	GW	06/12/2009
3	GREENWOOD	SKAER	01	NW	SW	NW	5	25	13	E	1	A	SW	09/23/2002
3	GREENWOOD	SKAER	2	SW	NW	NW	5	25	13	E	1	A	SW	09/17/2002
3	GREENWOOD	SKAER	3	SW	NW	NW	5	25	13	E	1	A	SW	09/16/2002
3	GREENWOOD	SKAER	4	NE	SW	NW	5	25	13	E	1	A	SW	09/11/2002
3	GREENWOOD	SKAER	5	NE	SW	NW	5	25	13	E	1	A	SW	09/12/2002
3	GREENWOOD	SKAER	6	SW	NW	NW	5	25	13	E	1	A	SW	09/10/2002
3	GREENWOOD	SKAER	9	SW	SW	NW	5	25	13	E	1	A	SW	09/13/2002
3	GREENWOOD	SKAER	10	SW	NW	NW	5	25	13	E	1	A	SW	09/18/2002
3	GREENWOOD	SKAER	11	SE	SW	NW	5	25	13	E	1	A	SW	09/20/2002
3	GREENWOOD	SKAER	12	SW	SE	NW	5	25	13	E	1	A	SW	09/23/2002
3	GREENWOOD	LOIS ROBERTS	(ROB 01)	NE	NW	NE	23	26	12	E	1	B	GW	02/12/2013
3	GREENWOOD	TRIMMEL II	(06)			NE	32	26	13	E	1	B	GW	04/19/2004
3	GREENWOOD	TRIMMEL II	(05)	SW	SE	NE	32	26	13	E	1	B	GW	04/15/2004
3	GREENWOOD	TRIMMEL II	(04)	SW	SE	NE	32	26	13	E	1	B	GW	04/14/2004
3	GREENWOOD	TRIMMEL II	(03)	SE	SE	NE	32	26	13	E	1	B	GW	04/12/2004
3	GREENWOOD	TRIMMEL II	(02)	SE	SE	NE	32	26	13	E	1	B	GW	04/08/2004
3	GREENWOOD	TRIMMEL II	(01)	SW	SW	NW	33	26	13	E	1	B	GW	04/07/2004
3	GREENWOOD	ALAN SEIMEARS (PIEDMONT)	(PIE01)	SW	NW	SE	8	28	10	E	1	A	GW	04/04/2013
3	GREENWOOD	WILSON OW	1	SW	NE	NE	17	28	11	E	1	A	PS	10/12/2002
3	GREENWOOD	SHELL	3				17	28	11	E	1	A	PS	05/13/1999
3	JEFFERSON	KITTERMAN SWDW	2	SE	NE	SE	33	9	20	E	1	A	PS	05/28/2014
3	JEFFERSON	VAN DRUFF (CITY OF McLOUTH)	(VDN01)	NW	NE	NW	8	10	20	E	1	A	PS	07/16/2009
3	JOHNSON	KILMER (HICKS)	(KLM01)	SW	SW	SW	35	12	22	E	1	B	GW	06/13/2013
3	JOHNSON	DEFFENBAUGH LANDFILL	(OW1)	SW	NW	SW	1	12	23	E	1	A	GW	01/19/2007
3	JOHNSON	TOPLIKAR	(TOP-OW1)	NW	SW	NW	36	13	22	E	1	B	PS	05/11/2011
3	JOHNSON	OLATHE WASTEWATER PLANT	(CCP-OW2)	NW	SW	NW	20	13	23	E	1	A	PS	10/15/2010
3	JOHNSON	OLATHE WEST	(OW-1)	NE	SW	SE	28	13	23	E	1	A	PS	07/23/2007
3	JOHNSON	JOHNSON CO. REC.	(01)	NW	NE	NW	32	13	23	E	1	B	PS	03/01/2006
3	JOHNSON	ROTHFELDER	(ISH01)	SE	NW	SE	32	13	23	E	1	B	GW	08/17/2012
3	JOHNSON	ROTHFELDER	(ISH02)	NE	NW	SE	32	13	23	E	1	B	GW	08/17/2012
3	JOHNSON	ROTHFELDER	(ISH03)	SE	NW	SE	32	13	23	E	1	B	GW	08/20/2012
3	JOHNSON	LITTLE KC TITLE	4	NW	NW	NE	33	13	23	E	1	A	PS	02/15/2007
3	JOHNSON	OLATHE GOLF CLUB	(OGC01)	SW	SE	NW	33	13	23	E	1	B	PS	08/20/2012
3	JOHNSON	OLATHE GOLF CLUB	(OLA02)	SW	SE	SW	33	13	23	E	1	B	PS	08/20/2012
3	JOHNSON	MIKE STORM	(OW-1)	NE	NW	NW	33	13	23	E	1	B	PS	06/04/2010
3	JOHNSON	ROSEANNE HARRIS (NEW OLATHE LAKE)	OW-1	SW	SW	SE	33	13	23	E	1	B	PS	07/28/2009
3	JOHNSON	DOWNEY	1		SE	NE	6	13	24	E	1	A	PS	04/22/2004
3	JOHNSON	DOWNEY	2		SE	NE	6	13	24	E	1	A	PS	04/23/2004
3	JOHNSON	ROSEDALE	50		NE	NE	6	13	24	E	1	A	PS	04/24/2004
3	JOHNSON	LENEXA (COLLEGE BLVD & STRANG LINE RD)	(LEN-01)	NW	NE	NW	16	13	24	E	1	A	PS	08/13/2013
3	JOHNSON	PATTERSON WOOLRIDGE CROSSOVER	OW 1	NE	NW	NW	16	13	24	E	1	A	PS	01/28/1998

Wells Plugged with State Funds Since 7/1/1996

DIST	COUNTY	LEASE NAME	WELL NO	Q-3	Q-2	Q-1	SEC	TWP	RNG	DIR	PRI	LEVEL	TYPE	PLUG DATE
3	JOHNSON	UPLAND INVESTMENTS	(UI-01)	SW	SE	SW	19	13	24	E	1	A	PS	01/18/2008
3	JOHNSON	LEO NELSON	1	NE	SE	SE	29	13	24	E	1	A	GW	11/07/2003
3	JOHNSON	CONNIE WOLLARD	(WOL-01)				2	13	25	E	1	A	PS	11/06/2007
3	JOHNSON	LEAWOOD	(01)	NW	NW	NW	34	13	25	E	1	B	PS	02/16/2007
3	JOHNSON	BI-STATE BUSINESS PARK	(OW01)	SE	NE	SW	35	13	25	E	1	A	PS	06/25/2008
3	JOHNSON	TANGBLADE (HAMMER)	HAMMER-OW1	NE	NE	SW	4	14	22	E	1	A	PS	05/10/2011
3	JOHNSON	ALLEN FLEMING	1	SW	NE	NW	36	14	22	E	1	A	PS	10/28/2002
3	JOHNSON	TINA TAYLOR (TREMMELL)	(TRA01)	NE	NE	NW	4	14	23	E	1	A	PS	09/22/2014
3	JOHNSON	MOULTON (BOBBIE MILLER)	(MIL01)	SE	NW	NW	27	14	25	E	1	B	PS	01/31/2012
3	JOHNSON	302 N. HARRISON, SPRING HILL, KS	(OW-1)	SW	SW	NW	14	15	23	E	1	A	PS	06/07/2013
3	JOHNSON	SPRING HILL	OW-1	NW	SW	SW	14	15	23	E	1	A	PS	08/29/2001
3	JOHNSON	VAN SCHOELANDT	1	SW	NE	SE	15	15	23	E	1	A	PS	10/02/2006
3	JOHNSON	RAMEY A (POTRATZ)	(RAM01)	NE	SW	SW	16	15	23	E	1	B	PS	06/12/2013
3	JOHNSON	CASH CARPENTER	(CRP01)	NW	NE	SW	17	15	23	E	1	C	GW	08/05/2009
3	JOHNSON	CASH CARPENTER	(CRP02)	SW	NW	SW	17	15	23	E	1	B	GW	08/05/2009
3	JOHNSON	RAMEY B	(MEY-01)		SE	SE	17	15	23	E	1	B	PS	08/15/2013
3	JOHNSON	RAMEY B	(MEY-02)		SE	SE	17	15	23	E	1	B	PS	08/15/2013
3	JOHNSON	RAMEY B	(MEY-03)		SE	SE	17	15	23	E	1	B	PS	08/15/2013
3	JOHNSON	SWANSON	OW 1		NE	NE	18	15	23	E	1	A	GW	07/06/2000
3	JOHNSON	HARRISON	1	NW	NW	NE	8	15	25	E	1	A	PS	08/22/2001
3	JOHNSON	KHREBEK	(KKB01)	SE	NE	SE	9	15	25	E	1	B	PS	08/20/2007
3	LABETTE	RUCKER	(RUR11)			NE	1	31	17	E	1	B	GW	11/05/2010
3	LABETTE	TIMMERMAN	(TIM01)		N2	SE	11	31	17	E	1	B	GW	11/02/2010
3	LABETTE	TIMMERMAN	(TIM02)		N2	SE	11	31	17	E	1	B	GW	11/02/2010
3	LABETTE	TIMMERMAN	(TIM03)		N2	SE	11	31	17	E	1	B	GW	12/16/2010
3	LABETTE	TIMMERMAN	(TIM04)		N2	SE	11	31	17	E	1	B	GW	12/16/2010
3	LABETTE	SOUTHALL OW	1	SW	NW	NW	13	31	17	E	1	A	PS	02/18/2003
3	LABETTE	CARL JOHNSON	1			NE	27	31	17	E	1	A	SW	09/06/2000
3	LABETTE	CONNIE BAKER	(OW-01)	NW	NW	NW	8	31	18	E	1	A	PS	09/24/2007
3	LABETTE	BETH HOLLGATE	(OW-1)	SW	SW	SW	13	31	18	E	1	B	PS	11/02/2009
3	LABETTE	HUEBNER OW	1			SW	15	31	18	E	1	A	GW	09/01/1998
3	LABETTE	LEROY B. MYERS	(OW-1)		C	SE	19	31	18	E	1	B	GW	12/18/2009
3	LABETTE	CLEMENS (Bradford)	(CLE01)	SW	SW	NE	5	31	19	E	1	B	GW	05/18/2009
3	LABETTE	CITY OF PARSONS (DIRR)	(DIRR01)		NW	SE	13	31	19	E	1	A	PS	04/10/2015
3	LABETTE	NOLA SHAW (706 N. 26th ST PARSONS)	(PAR01)	NW	NW	SE	13	31	19	E	1	A	PS	03/26/2014
3	LABETTE	PARSONS FIREHOUSE #2	(PAR01)	NE	NE	NE	23	31	19	E	1	A	PS	09/01/2009
3	LABETTE	DAVIS	OW1			NW	23	31	19	E	1	A	GW	08/20/1998
3	LABETTE	CITY OF PARSONS (2410 MAIN)	(COP01)	NE	NW	NW	24	31	19	E	1	A	PS	03/03/2015
3	LABETTE	2801 CORNING in PARSONS	(OW-1)	SW	NE	NW	24	31	19	E	1	A	PS	05/24/2010
3	LABETTE	JOURNOT in PARSONS	OW-1	NW	NW	NW	24	31	19	E	1	A	PS	05/07/2010
3	LABETTE	RUBY GOODWIN	OG1	SE	SE	SE	26	31	19	E	1	A	GW	09/17/1997
3	LABETTE	SURRIDGE	1	NE	SW	SW	15	31	21	E	1	A	SW	06/17/2003
3	LABETTE	SURRIDGE	2	NE	SW	SW	15	31	21	E	1	A	SW	06/17/2003
3	LABETTE	WAGGONER	1			NE	14	32	17	E	1	A	GW	06/09/2000
3	LABETTE	WAGGONER	2			NE	14	32	17	E	1	A	GW	06/08/2000
3	LABETTE	WAGGONER	3			NE	14	32	17	E	1	A	GW	06/08/2000
3	LABETTE	WAGGONER	4			NE	14	32	17	E	1	A	GW	06/08/2000
3	LABETTE	WAGGONER	5			NE	14	32	17	E	1	A	GW	06/06/2000
3	LABETTE	WAGGONER	6			NE	14	32	17	E	1	A	GW	06/08/2000
3	LABETTE	WAGGONER	7			NE	14	32	17	E	1	A	GW	06/06/2000
3	LABETTE	WAGGONER	8			NE	14	32	17	E	1	A	GW	06/09/2000
3	LABETTE	WAGGONER	9			NE	14	32	17	E	1	A	GW	06/06/2000
3	LABETTE	WAGGONER	10			NW	14	32	17	E	1	A	GW	06/09/2000
3	LABETTE	WAGGONER	11			NW	14	32	17	E	1	A	GW	06/09/2000
3	LABETTE	WAGGONER	12			NE	14	32	17	E	1	A	GW	06/06/2000
3	LABETTE	C.O.E. BIG HILL LAKE	1	NE	SE	SW	7	32	18	E	1	A	SW	12/27/2004
3	LABETTE	EDDY HAMPSON OW	2			SW	7	32	18	E	1	A	GW	08/16/1996
3	LABETTE	EDDY HAMPSON OW	3			NW	7	32	18	E	1	A	GW	08/16/1996

Wells Plugged with State Funds Since 7/1/1996

DIST	COUNTY	LEASE NAME	WELL NO	Q-3	Q-2	Q-1	SEC	TWP	RNG	DIR	PRI	LEVEL	TYPE	PLUG DATE
3	LABETTE	TWILA BORING	(BIG01)	NE	NW	NW	7	32	18	E	1	A	SW	03/13/2014
3	LABETTE	CALVIN MORRIS	(MOR01)			SE	8	32	18	E	1	B	GW	02/14/2011
3	LABETTE	CHRIS CARSON	(CAR-01)	NE	NW	NE	24	32	18	E	1	B	GW	12/25/2010
3	LABETTE	CRYSTAL ALLOWAY	(ALL-01)	NE	NE	SW	35	32	18	E	1	B	GW	10/19/2009
3	LABETTE	MOUND VALLEY A	(MV03)	SE	SW	SW	35	32	18	E	1	A	PS	09/27/2016
3	LABETTE	CURNUTTE II	(01)	SE	SE	NE	20	32	19	E	1	A	SW	01/31/2005
3	LABETTE	BILLMAN	(01)	SW	SW	NW	28	32	19	E	1	B	PS	07/01/2005
3	LABETTE	WANDA MIKELS	(OW-1)	NE	SE	SW	28	32	19	E	1	A	SW	11/09/2010
3	LABETTE	CURNUTTE	(01)	NE	NE	NE	29	32	19	E	1	A	SW	06/30/2005
3	LABETTE	BOBBY MYERS	(BOBB01)	SE	SE	NW	1	33	17	E	1	A	GW	03/12/2015
3	LABETTE	BOBBY MYERS	(BOBB02)	SE	SE	NW	1	33	17	E	1	A	GW	03/12/2015
3	LABETTE	VAIL (BURTON)	(VAI2-1)			SE	14	33	17	E	1	B	GW	12/30/2013
3	LABETTE	VAIL (BURTON)	(VAI2-2)			SE	14	33	17	E	1	B	GW	12/31/2013
3	LABETTE	VAIL (BURTON)	(VAI2-3)			SE	14	33	17	E	1	B	GW	12/31/2013
3	LABETTE	VAIL (BURTON)	(VAI2-4)			SE	14	33	17	E	1	B	GW	01/02/2014
3	LABETTE	VAIL (BURTON)	(VAI2-5)			SE	14	33	17	E	1	B	GW	12/23/2013
3	LABETTE	VAIL (BURTON)	(VAI2-6)			SE	14	33	17	E	1	B	GW	12/30/2013
3	LABETTE	VAIL (BURTON)	(VAI2-7)			SE	14	33	17	E	1	B	GW	12/23/2013
3	LABETTE	VAIL (BURTON)	(VAI2-8)			SE	14	33	17	E	1	B	GW	01/02/2014
3	LABETTE	HARSHAW TRUST	(HSW02)	NE	NE	SE	26	33	17	E	1	B	SW	09/22/2011
3	LABETTE	HARSHAW TRUST	(HSW03)	NE	NE	SE	26	33	17	E	1	B	SW	09/27/2011
3	LABETTE	LARRY MULLER	(MUL-OW1)	SW	SE	SW	35	33	17	E	1	B	GW	06/03/2011
3	LABETTE	VAIL36 (EVITTS)	(VAI36-2)		NW	NW	36	33	17	E	1	B	GW	06/27/2012
3	LABETTE	VAIL36 (EVITTS)	(VAI36-3)		NW	NW	36	33	17	E	1	B	GW	06/20/2012
3	LABETTE	VAIL36 (EVITTS)	(VAI36-4)		NW	NW	36	33	17	E	1	B	GW	06/20/2012
3	LABETTE	VAIL36 (EVITTS)	(VAI36-5)	SW	NW	NW	36	33	17	E	1	B	GW	06/27/2012
3	LABETTE	CITY OF MOUND VALLEY	(MV01)	SW	NE	NW	2	33	18	E	1	A	PS	05/03/2016
3	LABETTE	MOUND VALLEY A	(MV04)	SW	NW	NW	2	33	18	E	1	B	PS	10/21/2016
3	LABETTE	REYNOLDS-GLASPIE (HELMS)	(REY-OW1)	NE	NW	NW	2	33	18	E	1	A	PS	12/02/2011
3	LABETTE	MOUND VALLEY B	(MV06)	SE	NE	SE	3	33	18	E	1	A	PS	10/04/2016
3	LABETTE	MOUND VALLEY B	(MV07)	SE	SE	NE	3	33	18	E	1	B	PS	10/20/2016
3	LABETTE	MOUND VALLEY B	(MV08)	NW	NE	SE	3	33	18	E	1	A	GW	10/10/2016
3	LABETTE	MOUND VALLEY B	(MV10)	SW	NE	SW	3	33	18	E	1	B	GW	10/11/2016
3	LABETTE	MOUND VALLEY B	(MV11)	NW	NE	SE	3	33	18	E	1	B	GW	10/11/2016
3	LABETTE	MOUND VALLEY B	(MV12)	SE	NW	SE	3	33	18	E	1	B	GW	10/11/2016
3	LABETTE	BRIAN TUCKER	(TUCK02)	SW	NW	NW	10	33	18	E	1	B	GW	02/08/2016
3	LABETTE	GARY McNICKLE	(MKN001)		S2	SW	16	33	18	E	1	A	SW	09/25/2007
3	LABETTE	BUSSMAN-KNOX	(BUSSM-0)	SE	SE	NW	17	33	18	E	1	B	SW	03/19/2010
3	LABETTE	KERSCHEN	OW-1		SW	SE	21	33	18	E	1	A	GW	06/16/1998
3	LABETTE	FERGUSON	(01)	SW	SE	SW	31	33	18	E	1	B	PS	05/14/2006
3	LABETTE	W. H. FRY (BUSSMAN)	(OW-1)	NW	NW	NE	31	33	18	E	1	A	GW	09/10/2009
3	LABETTE	PARSONS (B&H FARMS)	(PAR01)		NE	NW	4	33	19	E	1	B	GW	09/02/2011
3	LABETTE	PARSONS (B&H FARMS)	(PAR02)		SE	NW	4	33	19	E	1	B	GW	09/06/2011
3	LABETTE	PARSONS (B&H FARMS)	(PAR03)		SW	NW	4	33	19	E	1	B	GW	09/02/2011
3	LABETTE	PARSONS (B&H FARMS)	(PAR04)		SW	NW	4	33	19	E	1	B	GW	09/01/2011
3	LABETTE	PARSONS (B&H FARMS)	(PAR05)		SW	NW	4	33	19	E	1	B	GW	08/31/2011
3	LABETTE	MIKE FROEBE	(FRO01)	NW	NE	NW	6	33	19	E	1	B	GW	02/16/2011
3	LABETTE	CHAD SNIDER	(SNI-01)	SE	SE	NE	18	33	19	E	1	A	PS	09/27/2013
3	LABETTE	RON MCKINZIE	(MCK19-1)	NE	SE	SE	19	33	19	E	1	A	SW	06/14/2012
3	LABETTE	RON MCKINZIE	(MCK30-1)	SE	SE	NE	30	33	19	E	1	A	SW	06/13/2012
3	LABETTE	RON MCKINZIE	(MCK30-2)	SW	SE	NE	30	33	19	E	1	B	GW	06/13/2012
3	LABETTE	COYSH II	(03)		SE	SW	17	33	20	E	1	B	SW	09/27/2007
3	LABETTE	COYSH II	(02)		SE	SW	17	33	20	E	1	B	SW	09/26/2007
3	LABETTE	COYSH II	(01)		SE	SW	17	33	20	E	1	B	SW	09/27/2007
3	LABETTE	COYSH	1	NE	SW	SW	17	33	20	E	1	C	GW	06/07/2003
3	LABETTE	COYSH	2	SW	NW	SW	17	33	20	E	1	B	PS	06/07/2003
3	LABETTE	COYSH	3	NW	SW	SW	17	33	20	E	1	C	GW	06/09/2003
3	LABETTE	RON RIFE	1			SW	9	33	21	E	1	B	GW	06/16/2006
3	LABETTE	OSWEGO GOLF CLUB OW	1	NE	NE	NE	17	33	21	E	1	A	PS	06/16/2003
3	LABETTE	MULLER I	(MLR01)	NW	NE	NW	11	34	17	E	1	B	GW	11/01/2012
3	LABETTE	MULLER I	(MLR02)	NW	NW	NE	11	34	17	E	1	A	SW	11/01/2012

Wells Plugged with State Funds Since 7/1/1996

DIST	COUNTY	LEASE NAME	WELL NO	Q-3	Q-2	Q-1	SEC	TWP	RNG	DIR	PRI	LEVEL	TYPE	PLUG DATE
3	LABETTE	SLINKARD	(OW-01)	SW	SW	SE	14	34	17	E	1	B	SW	03/12/2010
3	LABETTE	R. B. JONES (COLLIER) II	(OW1)	NE	NE	NE	24	34	17	E	1	B	GW	09/08/2010
3	LABETTE	NEER	1	NE	NW	NW	2	34	18	E	1	B	SW	05/07/2002
3	LABETTE	MULLER II	(MLR04)	SE	SW	SE	5	34	18	E	1	B	GW	11/05/2012
3	LABETTE	MULLER II	(MLR05)	SW	SE	SW	5	34	18	E	1	B	GW	11/05/2012
3	LABETTE	REEDY	(01)	NE	SW	NW	6	34	18	E	1	A	SW	06/30/2005
3	LABETTE	EARL STEGMEIR	(STEG01)	SE	NE	SW	6	34	18	E	1	A	SW	01/20/2009
3	LABETTE	ROBERT GUDDE	(GUD01)	NW	SW	NW	14	34	18	E	1	B	GW	04/19/2012
3	LABETTE	ROBERT GUDDE	(GUD02)	NW	SW	NW	14	34	18	E	1	B	GW	04/19/2012
3	LABETTE	JAMES BURNHAM	(BUR-OW1)	SW	SW	SW	17	34	18	E	1	B	GW	09/28/2011
3	LABETTE	ROBERT JONES	(JON01)		NW	SE	19	34	18	E	1	B	GW	01/04/2010
3	LABETTE	ROBERT JONES	(JON02)		SW	NE	19	34	18	E	1	B	GW	09/20/2010
3	LABETTE	ROBERT JONES	(JON03)	SE	SE	NW	19	34	18	E	1	B	GW	12/22/2009
3	LABETTE	ROBERT JONES	(JON04)	SE	SE	NW	19	34	18	E	1	B	GW	12/22/2009
3	LABETTE	ROBERT JONES	(JON05)	NE	SE	NW	19	34	18	E	1	B	GW	09/21/2010
3	LABETTE	LEE LASLEY	(OW-01)	NE	NE	NW	30	34	18	E	1	B	GW	09/23/2010
3	LABETTE	JERRY LOGAN	1			NE	35	34	18	E	1	A	GW	08/03/2000
3	LABETTE	JERRY LOGAN	2			NE	35	34	18	E	1	A	GW	07/28/2000
3	LABETTE	JERRY LOGAN	3			NE	35	34	18	E	1	A	GW	07/28/2000
3	LABETTE	JERRY LOGAN	4			NE	35	34	18	E	1	A	GW	08/07/2000
3	LABETTE	JERRY LOGAN	5			NE	35	34	18	E	1	A	GW	07/27/2000
3	LABETTE	JERRY LOGAN	6			NE	35	34	18	E	1	A	GW	09/08/2000
3	LABETTE	JERRY LOGAN	7			NE	35	34	18	E	1	A	GW	09/08/2000
3	LABETTE	BILL OWENS	(OWE03)		SW	SW	13	34	19	E	1	B	GW	02/24/2015
3	LABETTE	BILL OWENS	(OWE01)		SW	NW	24	34	19	E	1	B	GW	02/24/2015
3	LABETTE	BILL OWENS	(OWE02)		NW	NW	24	34	19	E	1	B	GW	02/24/2015
3	LABETTE	DAVIS TRUST	(DAV01)		NE	NW	15	34	20	E	1	B	GW	04/06/2015
3	LABETTE	DAVIS TRUST	(DAV02)		NE	NW	15	34	20	E	1	B	GW	04/06/2015
3	LABETTE	DAVIS TRUST	(DAV03)		NW	NE	15	34	20	E	1	B	GW	04/06/2015
3	LABETTE	DAVIS TRUST	(DAV04)		NW	NE	15	34	20	E	1	B	GW	04/06/2015
3	LABETTE	DAVIS TRUST	(DAV05)		NE	NW	15	34	20	E	1	B	GW	04/08/2015
3	LABETTE	DAVIS TRUST	(DAV06)		NE	NW	15	34	20	E	1	B	GW	04/08/2015
3	LABETTE	DAVIS TRUST	(DAV07)		NW	NW	15	34	20	E	1	B	GW	03/31/2015
3	LABETTE	DAVIS TRUST	(DAV08)		NW	NW	15	34	20	E	1	B	GW	03/30/2015
3	LABETTE	DAVIS TRUST	(DAV09)		NW	NW	15	34	20	E	1	B	GW	03/30/2015
3	LABETTE	DAVIS TRUST	(DAV10)		NW	NW	15	34	20	E	1	B	GW	03/30/2015
3	LABETTE	DAVIS TRUST	(DAV11)		NW	NW	15	34	20	E	1	B	GW	03/30/2015
3	LABETTE	MIKE LANDRITH	(LAN03)		SW	NW	15	34	20	E	1	B	GW	02/12/2015
3	LABETTE	MIKE LANDRITH	(LAN04)		SW	NW	15	34	20	E	1	B	GW	02/12/2015
3	LABETTE	MIKE LANDRITH	(LAN05)		SW	NW	15	34	20	E	1	B	GW	02/12/2015
3	LABETTE	MIKE LANDRITH	(LAN06)		SW	NW	15	34	20	E	1	B	GW	02/12/2015
3	LABETTE	MIKE LANDRITH	(LAN07)		SW	NW	15	34	20	E	1	B	GW	02/12/2015
3	LABETTE	ARLINE LANDRITH	(LAN10)		SW	SE	20	34	20	E	1	B	GW	01/26/2015
3	LABETTE	ARLINE LANDRITH	(LAN11)		SW	SE	20	34	20	E	1	B	GW	01/26/2015
3	LABETTE	MIKE LANDRITH	(LAN08)		NE	NW	21	34	20	E	1	B	GW	01/30/2015
3	LABETTE	ARLINE LANDRITH	(LAN09)		NE	SW	21	34	20	E	1	B	GW	02/04/2015
3	LABETTE	MIKE LANDRITH	(LAN01)		NW	NW	22	34	20	E	1	B	GW	02/04/2015
3	LABETTE	MIKE LANDRITH	(LAN02)		NW	NW	22	34	20	E	1	B	GW	03/02/2015
3	LABETTE	L ROSS	1	SE	SW	SE	25	34	20	E	1	A	GW	11/04/2004
3	LABETTE	L ROSS	2	SW	SE	SE	25	34	20	E	1	A	GW	11/04/2004
3	LABETTE	L ROSS	3	SW	SW	SE	25	34	20	E	1	A	GW	11/02/2004
3	LABETTE	L ROSS	4	SE	SW	SE	25	34	20	E	1	A	GW	11/04/2004
3	LABETTE	L ROSS	5	SE	SW	SE	25	34	20	E	1	B	GW	11/02/2004
3	LABETTE	GRAVES (WILLIAMS-NOBLE)	(GRA06)			SE	28	34	20	E	1	B	GW	09/24/2013
3	LABETTE	ARLINE LANDRITH	(LAN12)		NE	NE	29	34	20	E	1	B	GW	01/30/2015
3	LABETTE	GRAVES (WILLIAMS/NOBLE)	(GRA01)		NW	NW	33	34	20	E	1	A	GW	09/19/2013
3	LABETTE	GRAVES (WILLIAMS/NOBLE)	(GRA02)		NE	NW	33	34	20	E	1	B	GW	09/19/2013
3	LABETTE	GRAVES (WILLIAMS/NOBLE)	(GRA03)		SE	SW	33	34	20	E	1	B	GW	09/18/2013
3	LABETTE	GRAVES (WILLIAMS/NOBLE)	(GRA04)		SE	SW	33	34	20	E	1	B	GW	09/18/2013
3	LABETTE	GRAVES (WILLIAMS-NOBLE)	(GRA05)			NW	33	34	20	E	1	B	GW	09/18/2013
3	LABETTE	FALKENSTIEN	(31)			NE	36	34	20	E	1	B	SW	10/05/2004

Wells Plugged with State Funds Since 7/1/1996

DIST	COUNTY	LEASE NAME	WELL NO	Q-3	Q-2	Q-1	SEC	TWP	RNG	DIR	PRI	LEVEL	TYPE	PLUG DATE
3	LABETTE	FALKENSTIEN	(29)			NE	36	34	20	E	1	B	SW	10/22/2004
3	LABETTE	FALKENSTIEN	(28)			NE	36	34	20	E	1	B	SW	09/14/2004
3	LABETTE	FALKENSTIEN	(27)			NE	36	34	20	E	1	C	SW	09/03/2004
3	LABETTE	FALKENSTIEN	(26)			NE	36	34	20	E	1	B	SW	09/13/2004
3	LABETTE	FALKENSTIEN	(25)			NE	36	34	20	E	1	B	SW	09/03/2004
3	LABETTE	FALKENSTIEN	(24)			NE	36	34	20	E	1	C	SW	09/03/2004
3	LABETTE	FALKENSTIEN	(23)			NE	36	34	20	E	1	C	SW	09/02/2004
3	LABETTE	FALKENSTIEN	(19)			NE	36	34	20	E	1	C	SW	09/07/2004
3	LABETTE	FALKENSTIEN	(13)			NE	36	34	20	E	1	B	SW	11/02/2004
3	LABETTE	FALKENSTIEN	(12)			NE	36	34	20	E	1	C	SW	11/02/2004
3	LABETTE	FALKENSTIEN	(11)			NE	36	34	20	E	1	B	SW	10/15/2004
3	LABETTE	FALKENSTIEN	(08)			NE	36	34	20	E	1	B	SW	10/07/2004
3	LABETTE	FALKENSTIEN	(07)			NE	36	34	20	E	1	B	SW	10/14/2004
3	LABETTE	FALKENSTIEN	(04)			NE	36	34	20	E	1	C	SW	09/07/2004
3	LABETTE	FALKENSTIEN	(03)			NE	36	34	20	E	1	B	SW	10/04/2004
3	LABETTE	FALKENSTIEN	(02)			NE	36	34	20	E	1	C	SW	09/14/2004
3	LABETTE	FALKENSTIEN	(01)			NE	36	34	20	E	1	B	SW	10/04/2004
3	LABETTE	FALKENSTIEN	(16) C-20			NE	36	34	20	E	1	B	SW	09/10/2004
3	LABETTE	FALKENSTIEN	(17) C-19F			NE	36	34	20	E	1	B	SW	09/10/2004
3	LABETTE	FALKENSTIEN	(18) C-21			NE	36	34	20	E	1	A	SW	09/10/2004
3	LABETTE	BAZET	(BAN01)	SE	SW	SW	36	34	20	E	1	B	GW	11/05/2015
3	LABETTE	BAZET	(BAN02)	NW	SE	SW	36	34	20	E	1	B	GW	09/30/2015
3	LABETTE	BAZET	(BAN03)	SW	NE	SW	36	34	20	E	1	B	GW	09/30/2015
3	LABETTE	BAZET	(BAN04)	SE	NE	SW	36	34	20	E	1	B	GW	10/01/2015
3	LABETTE	BAZET	(BAN05)	NE	SE	SW	36	34	20	E	1	B	GW	09/29/2015
3	LABETTE	BAZET	(BAN06)	NE	SE	SW	36	34	20	E	1	B	GW	09/30/2015
3	LABETTE	BAZET	(BAN07)	NE	NE	SW	36	34	20	E	1	A	GW	09/28/2015
3	LABETTE	DARRELL BAUNHOFER	(BAU01)	NW	NE	SE	36	34	20	E	1	B	GW	10/30/2015
3	LABETTE	DARRELL BAUNHOFER	(BAU02)	NE	NW	SE	36	34	20	E	1	B	GW	10/30/2015
3	LABETTE	DARRELL BAUNHOFER	(BAU03)	SE	NW	SE	36	34	20	E	1	B	GW	11/05/2015
3	LABETTE	DARRELL BAUNHOFER	(BAU04)	SW	NW	SE	36	34	20	E	1	B	GW	10/28/2015
3	LABETTE	DARRELL BAUNHOFER	(BAU05)	NW	NW	SE	36	34	20	E	1	B	GW	10/28/2015
3	LABETTE	DARRELL BAUNHOFER	(BAU06)	SE	NW	SE	36	34	20	E	1	B	GW	11/19/2015
3	LABETTE	DARRELL BAUNHOFER	(BAU07)	SE	NW	SE	36	34	20	E	1	B	GW	11/19/2015
3	LABETTE	CHARLES BAUNHOFER	(BAUN01)	SE	SE	NW	36	34	20	E	1	B	GW	10/08/2015
3	LABETTE	CHARLES BAUNHOFER	(BAUN02)	NE	SE	NW	36	34	20	E	1	B	GW	10/08/2015
3	LABETTE	CHARLES BAUNHOFER	(BAUN03)	SE	SE	NW	36	34	20	E	1	B	GW	10/09/2015
3	LABETTE	BUCKLEY	(BUC01)	NE	SW	SE	36	34	20	E	1	B	GW	11/04/2015
3	LABETTE	BUCKLEY	(BUC02)	NE	SW	SE	36	34	20	E	1	A	GW	05/03/2016
3	LABETTE	ROHMILLER	1	NE	SE	SE	27	34	21	E	1	B	PS	05/20/2003
3	LABETTE	ROHMILLER	2	NW	SE	SE	27	34	21	E	1	B	SW	05/20/2003
3	LABETTE	HUDSON OW	1	NE	SE	SE	33	34	21	E	1	A	PS	04/02/2002
3	LABETTE	CROOK OW	1	NE	SE	SE	33	34	21	E	1	A	PS	04/02/2002
3	LABETTE	SMITH CHETOPA	(SMI01)	SE	NE	SE	33	34	21	E	1	B	PS	02/19/2015
3	LABETTE	RICHMIRE	1			NW	2	35	17	E	1	A	SW	03/24/1999
3	LABETTE	RICHMIRE	2			NW	2	35	17	E	1	A	SW	03/24/1999
3	LABETTE	RICHMIRE	3			NW	2	35	17	E	1	A	SW	03/24/1999
3	LABETTE	RICHMIRE	4			NW	2	35	17	E	1	A	SW	03/31/1999
3	LABETTE	RICHMIRE	5			NW	2	35	17	E	1	A	SW	03/29/1999
3	LABETTE	RICHMIRE	6			NW	2	35	17	E	1	A	SW	03/29/1999
3	LABETTE	RICHMIRE	7			NE	2	35	17	E	1	A	SW	03/29/1999
3	LABETTE	RICHMIRE	8			NW	2	35	17	E	1	A	SW	03/29/1999
3	LABETTE	RICHMIRE	9			NE	2	35	17	E	1	A	SW	03/31/1999
3	LABETTE	RICHMIRE	11			NE	2	35	17	E	1	A	SW	03/31/1999
3	LABETTE	RICHMIRE	12			NE	2	35	17	E	1	A	SW	11/11/1999
3	LABETTE	RICHMIRE	13			NW	2	35	17	E	1	A	SW	03/29/1999
3	LABETTE	ELOISE HAHN II	(HAH01)			SE	2	35	17	E	1	B	PS	08/27/2012
3	LABETTE	ELOISE HAHN II	(HAH02)			SE	2	35	17	E	1	B	GW	10/30/2012
3	LABETTE	ELOISE HAHN II	(HAH03)			SE	2	35	17	E	1	C	GW	08/16/2012
3	LABETTE	ELOISE HAHN II	(HAH04)			SE	2	35	17	E	1	C	PS	08/15/2012
3	LABETTE	ELOISE HAHN II	(HAH05)			SE	2	35	17	E	1	A	PS	07/11/2012

Wells Plugged with State Funds Since 7/1/1996

DIST	COUNTY	LEASE NAME	WELL NO	Q-3	Q-2	Q-1	SEC	TWP	RNG	DIR	PRI	LEVEL	TYPE	PLUG DATE
3	LABETTE	ELOISE HAHN II	(HAH06)			SE	2	35	17	E	1	C	PS	07/11/2012
3	LABETTE	ELOISE HAHN II	(HAH07)			SE	2	35	17	E	1	B	PS	07/10/2012
3	LABETTE	ELOISE HAHN II	(HAH08)			SE	2	35	17	E	1	C	PS	07/11/2012
3	LABETTE	ELOISE HAHN II	(HAH09)			SE	2	35	17	E	1	B	PS	07/10/2012
3	LABETTE	ELOISE HAHN II	(HAH10)			SE	2	35	17	E	1	A	PS	07/12/2012
3	LABETTE	ELOISE HAHN II	(HAH11)			SE	2	35	17	E	1	A	PS	07/31/2012
3	LABETTE	ELOISE HAHN II	(HAH13)			SE	2	35	17	E	1	B	PS	08/01/2012
3	LABETTE	ELOISE HAHN II	(HAH14)			SE	2	35	17	E	1	B	PS	10/01/2012
3	LABETTE	ELOISE HAHN II	(HAH15)			SE	2	35	17	E	1	B	PS	07/31/2012
3	LABETTE	ELOISE HAHN II	(HAH16)			SE	2	35	17	E	1	A	GW	07/12/2012
3	LABETTE	ELOISE HAHN II	(HAN02)			SW	2	35	17	E	1	A	PS	08/22/2012
3	LABETTE	ELOISE HAHN II	(HAN03)			SW	2	35	17	E	1	A	PS	08/30/2012
3	LABETTE	ELOISE HAHN II	(HAN04)			SW	2	35	17	E	1	A	PS	08/23/2012
3	LABETTE	ELOISE HAHN II	(HAN05)			SW	2	35	17	E	1	B	PS	08/29/2012
3	LABETTE	ELOISE HAHN II	(HAN07)			SW	2	35	17	E	1	A	PS	07/16/2012
3	LABETTE	ELOISE HAHN II	(HAN08)			SW	2	35	17	E	1	A	PS	09/13/2012
3	LABETTE	ELOISE HAHN II	(HAN09)			SW	2	35	17	E	1	A	PS	08/22/2012
3	LABETTE	ELOISE HAHN II	(HAN10)			SW	2	35	17	E	1	A	PS	08/23/2012
3	LABETTE	ELOISE HAHN II	(HAN11)			SW	2	35	17	E	1	A	PS	07/19/2012
3	LABETTE	ELOISE HAHN II	(HAN12)			SW	2	35	17	E	1	B	GW	08/15/2012
3	LABETTE	ELOISE HAHN II	(HAN13)			SW	2	35	17	E	1	B	GW	08/30/2012
3	LABETTE	ELOISE HAHN II	(HAN14)			SW	2	35	17	E	1	B	GW	09/13/2012
3	LABETTE	ELOISE HAHN II	(HAN15)			SW	2	35	17	E	1	B	GW	07/19/2012
3	LABETTE	ELOISE HAHN II	(HAN16)			SW	2	35	17	E	1	B	GW	08/15/2012
3	LABETTE	ELOISE HAHN II	(HAN17)			SW	2	35	17	E	1	B	GW	08/27/2012
3	LABETTE	ELOISE HAHN II	(HAN18)			SW	2	35	17	E	1	B	PS	08/31/2012
3	LABETTE	ELOISE HAHN II	(HAN19)			SW	2	35	17	E	1	A	PS	07/30/2012
3	LABETTE	ELOISE HAHN II	(HAN20)			SW	2	35	17	E	1	C	PS	09/12/2012
3	LABETTE	ELOISE HAHN II	(HAN23)			SW	2	35	17	E	1	C	GW	08/27/2012
3	LABETTE	ELOISE HAHN II	(HAN24)			SW	2	35	17	E	1	B	GW	08/22/2012
3	LABETTE	ELOISE HAHN-RP	(HAN-OW1)	SE	SW	SW	2	35	17	E	1	B	SW	01/02/2012
3	LABETTE	VERN ZUMMALLEN	(OW-1)	SE	SE	SW	12	35	17	E	1	A	SW	08/23/2010
3	LABETTE	ZUMMALLEN (DILLER)	(ZUM02)	SE	SE	SW	12	35	17	E	1	B	GW	07/30/2012
3	LABETTE	ZUMMALLEN (DILLER)	(ZUM03)	NW	SW	NW	12	35	17	E	1	B	GW	07/20/2012
3	LABETTE	ZUMMALLEN (DILLER)	(ZUM04)	NE	SW	NW	12	35	17	E	1	B	GW	07/20/2012
3	LABETTE	PENROD (MOORE FARMS)	(PEN01)		S2	NE	13	35	17	E	1	A	PS	05/19/2011
3	LABETTE	PENROD (MOORE FARMS)	(PEN02)		S2	NE	13	35	17	E	1	B	GW	05/31/2011
3	LABETTE	PENROD (MOORE FARMS)	(PEN03)		S2	NE	13	35	17	E	1	B	GW	05/31/2011
3	LABETTE	PENROD (MOORE FARMS)	(PEN04)		S2	NE	13	35	17	E	1	B	GW	05/19/2011
3	LABETTE	WACKERLE	1			NW	1	35	19	E	1	B	GW	08/10/2000
3	LABETTE	WACKERLE	2			NW	1	35	19	E	1	B	GW	08/08/2000
3	LABETTE	WACKERLE	3			NW	1	35	19	E	1	B	GW	08/08/2000
3	LABETTE	WACKERLE	4			NW	1	35	19	E	1	B	GW	08/11/2000
3	LABETTE	WACKERLE	5			NW	1	35	19	E	1	B	GW	08/09/2000
3	LABETTE	WACKERLE	6			NW	1	35	19	E	1	B	GW	08/09/2000
3	LABETTE	WACKERLE	7			NW	1	35	19	E	1	B	GW	08/09/2000
3	LABETTE	WACKERLE	8			NW	1	35	19	E	1	B	GW	08/07/2000
3	LABETTE	WACKERLE	9			NW	1	35	19	E	1	B	GW	08/08/2000
3	LABETTE	LEKA	1	SE	NW	SW	12	35	19	E	1	B	GW	05/23/2001
3	LABETTE	LEKA	2	NE	NE	SW	12	35	19	E	1	B	GW	05/17/2001
3	LABETTE	LEKA	3			SW	12	35	19	E	1	B	GW	05/17/2001
3	LABETTE	LEKA	4			SW	12	35	19	E	1	B	GW	05/23/2001
3	LABETTE	RICHARD SEYFERT	(SEY01)			NE	1	35	20	E	1	B	GW	09/22/2015
3	LABETTE	RICHARD SEYFERT	(SEY02)			NE	1	35	20	E	1	B	GW	09/22/2015
3	LABETTE	FLINT LANDRITH	(LAN13)		NE	NE	3	35	20	E	1	B	GW	09/23/2015
3	LABETTE	STAN LIPS	(LIP01)	NE	NE	NW	4	35	20	E	1	B	GW	09/23/2015
3	LABETTE	GRAVES (WILLIAMS-NOBLE)	(GRA07)			NW	5	35	20	E	1	B	GW	10/09/2013
3	LEAVENWORTH	EDMONDS	I-90			NE	25	9	20	E	1	A	GW	12/01/1998
3	LEAVENWORTH	DENNIS RYAN (G E WILLIAMS)	(RYN01)	SE	SW	SE	2	10	22	E	2		GW	05/03/2011

Wells Plugged with State Funds Since 7/1/1996

DIST	COUNTY	LEASE NAME	WELL NO	Q-3	Q-2	Q-1	SEC	TWP	RNG	DIR	PRI	LEVEL	TYPE	PLUG DATE
3	LEAVENWORTH	DENNIS RYAN (G E WILLIAMS)	(RYN02)	NE	SW	SE	2	10	22	E	1	B	GW	05/03/2011
3	LEAVENWORTH	MARSHELL	2	NW	NE	NE	21	12	21	E	1	A	GW	01/23/2007
3	LEAVENWORTH	NEIS MIGNOT	1	SE	NW	NW	33	12	21	E	1	B	GW	11/06/2003
3	LINN	PIPER	(05) 56			NE	27	19	22	E	1	C	SW	04/21/2005
3	LINN	PIPER	(12) 54			NE	27	19	22	E	1	C	SW	04/20/2005
3	LINN	PIPER	(14) 43			NE	27	19	22	E	1	B	SW	04/19/2005
3	LINN	PIPER	(15) 38			NE	27	19	22	E	1	B	SW	04/21/2005
3	LINN	PIPER	(22) OW4			NE	27	19	22	E	1	B	SW	04/20/2005
3	LINN	PIPER	(37) OW1			NE	27	19	22	E	1	B	SW	04/20/2005
3	LINN	PIPER	(42) OW2			NE	27	19	22	E	1	B	SW	04/19/2005
3	LINN	MCDONALD	(M01) 17-W		SE	NW	27	19	22	E	1	C	GW	11/18/2004
3	LINN	MCDONALD	(M02) 16-W		SE	NW	27	19	22	E	1	C	GW	11/17/2004
3	LINN	MCDONALD	(M04) 22-W		SE	NW	27	19	22	E	1	C	GW	11/19/2004
3	LINN	MCDONALD	(M06) 8-W		SE	NW	27	19	22	E	1	C	GW	11/17/2004
3	LINN	MCDONALD	(M10) 23-W		SE	NW	27	19	22	E	1	C	GW	11/18/2004
3	LINN	MCDONALD	(M12) 19-W		SE	NW	27	19	22	E	1	C	GW	11/08/2004
3	LINN	MCDONALD	(M19) 10-W		SE	NW	27	19	22	E	1	C	GW	11/08/2004
3	LINN	MCDONALD	(M21) 5-W		SE	NW	27	19	22	E	1	C	GW	11/08/2004
3	LINN	TUCKER	(T03) 3-W	NW	NW	SW	27	19	22	E	1	C	GW	11/09/2004
3	LINN	TUCKER	(T12) 12-W	SW	NW	SW	27	19	22	E	1	C	GW	11/10/2004
3	LINN	TUCKER	(T13) 10-W	NW	NW	SW	27	19	22	E	1	C	GW	11/22/2004
3	LINN	TUCKER	(T15) 8-W	NW	NW	SW	27	19	22	E	1	C	GW	11/09/2004
3	LINN	WC JONES TRUST (STEWART)	(STW05)	N2	NW	NW	19	19	23	E	1	B	GW	07/06/2012
3	LINN	WC JONES TRUST (STEWART)	(STW06)	N2	NW	NW	19	19	23	E	1	B	GW	07/06/2012
3	LINN	BALDWIN	(BAL001)	SW	SW	SW	21	19	23	E	1	B	GW	02/25/2010
3	LINN	BALDWIN	(BAL002)	SE	SW	SW	21	19	23	E	1	B	GW	02/24/2010
3	LINN	BALDWIN	(BAL003)	SE	SW	SW	21	19	23	E	1	B	GW	02/23/2010
3	LINN	BALDWIN	(BAL004)	SW	SE	SW	21	19	23	E	1	B	GW	02/26/2010
3	LINN	BALDWIN	(BAL005)	SW	SE	SW	21	19	23	E	1	B	GW	02/18/2010
3	LINN	BALDWIN	(BAL006)	SE	SE	SW	21	19	23	E	1	B	GW	02/19/2010
3	LINN	BALDWIN	(BAL007)	NE	SE	SW	21	19	23	E	1	B	GW	02/26/2010
3	LINN	BALDWIN	(BAL008)	NE	SE	SW	21	19	23	E	1	B	GW	02/26/2010
3	LINN	BALDWIN	(BAL009)	SE	NE	SW	21	19	23	E	1	B	GW	02/26/2010
3	LINN	BALDWIN	(BAL010)	NE	NE	SW	21	19	23	E	1	B	GW	02/26/2010
3	LINN	BALDWIN	(BAL011)	NE	NE	SW	21	19	23	E	1	B	GW	02/26/2010
3	LINN	BALDWIN	(BAL012)	SW	SE	NW	21	19	23	E	1	B	GW	03/02/2010
3	LINN	BALDWIN	(BAL013)	SE	SW	NW	21	19	23	E	1	B	GW	03/02/2010
3	LINN	BALDWIN	(BAL014)	SE	SW	NW	21	19	23	E	1	B	GW	03/02/2010
3	LINN	BALDWIN	(BAL015)	NE	NW	SW	21	19	23	E	1	B	GW	02/24/2010
3	LINN	BALDWIN	(BAL016)	NW	NE	SW	21	19	23	E	1	B	GW	03/01/2010
3	LINN	BALDWIN	(BAL017)	NE	NE	SW	21	19	23	E	1	B	GW	03/01/2010
3	LINN	BALDWIN	(BAL018)	NE	NE	SW	21	19	23	E	1	B	GW	03/01/2010
3	LINN	BALDWIN	(BAL019)	NE	NW	SW	21	19	23	E	1	B	GW	02/24/2010
3	LINN	BALDWIN	(BAL020)	NW	NW	SW	21	19	23	E	1	B	GW	02/25/2010
3	LINN	BALDWIN	(BAL021)	SW	NW	SW	21	19	23	E	1	B	GW	02/25/2010
3	LINN	BALDWIN	(BAL022)	SE	NW	SW	21	19	23	E	1	B	GW	02/24/2010
3	LINN	BALDWIN	(BAL023)	SE	NW	SW	21	19	23	E	1	B	GW	02/24/2010
3	LINN	BALDWIN	(BAL024)	SW	NE	SW	21	19	23	E	1	B	GW	02/23/2010
3	LINN	BALDWIN	(BAL025)	SE	NE	SW	21	19	23	E	1	B	GW	02/18/2010
3	LINN	BALDWIN	(BAL026)	SW	NE	SW	21	19	23	E	1	B	GW	02/23/2010
3	LINN	BALDWIN	(BAL027)	SE	NW	SW	21	19	23	E	1	B	GW	02/24/2010
3	LINN	BALDWIN	(BAL028)	SE	NW	SW	21	19	23	E	1	B	GW	02/24/2010
3	LINN	BALDWIN	(BAL029)	SW	NW	SW	21	19	23	E	1	B	GW	02/25/2010
3	LINN	BALDWIN	(BAL030)	NW	SW	SW	21	19	23	E	1	B	GW	02/25/2010
3	LINN	BALDWIN	(BAL031)	NE	SW	SW	21	19	23	E	1	B	GW	02/24/2010
3	LINN	BALDWIN	(BAL032)	NE	SW	SW	21	19	23	E	1	B	GW	02/23/2010
3	LINN	BALDWIN	(BAL033)	NW	SE	SW	21	19	23	E	1	B	GW	02/23/2010
3	LINN	BALDWIN	(BAL034)	NE	SE	SW	21	19	23	E	1	B	GW	02/23/2010
3	LINN	BALDWIN	(BAL035)	NW	SE	SW	21	19	23	E	1	B	GW	02/23/2010
3	LINN	BALDWIN	(BAL036)	SE	SE	SW	21	19	23	E	1	B	GW	02/19/2010

Wells Plugged with State Funds Since 7/1/1996

DIST	COUNTY	LEASE NAME	WELL NO	Q-3	Q-2	Q-1	SEC	TWP	RNG	DIR	PRI	LEVEL	TYPE	PLUG DATE
3	LINN	BALDWIN	(BAL037)	SW	SE	SW	21	19	23	E	1	B	GW	02/19/2010
3	LINN	BALDWIN	(BAL038)	SE	SW	SW	21	19	23	E	1	B	GW	02/23/2010
3	LINN	BALDWIN	(BAL039)	SE	SW	SW	21	19	23	E	1	B	GW	02/24/2010
3	LINN	BALDWIN	(BAL040)	SW	SW	SW	21	19	23	E	1	B	GW	02/25/2010
3	LINN	BALDWIN	(BAL041)	SE	SE	NW	21	19	23	E	1	B	GW	03/02/2010
3	LINN	BALDWIN	(BAL042)				21	19	23	E	1	B	GW	03/03/2010
3	LINN	STROUP	31B4			SE	31	19	23	E	1	C	GW	11/05/1997
3	LINN	STROUP	31B6			SE	31	19	23	E	1	C	GW	11/12/1997
3	LINN	STROUP	31B8			SE	31	19	23	E	1	C	GW	11/12/1997
3	LINN	STROUP	31D10			SE	31	19	23	E	1	C	GW	11/14/1997
3	LINN	STROUP	31D4			SE	31	19	23	E	1	C	GW	11/05/1997
3	LINN	STROUP	31D6			SE	31	19	23	E	1	C	GW	11/12/1997
3	LINN	STROUP	31D8			SE	31	19	23	E	1	C	GW	11/13/1997
3	LINN	STROUP	31F10			SE	31	19	23	E	1	C	GW	11/13/1997
3	LINN	STROUP	31F12			SE	31	19	23	E	1	C	GW	11/13/1997
3	LINN	STROUP	31F2			SE	31	19	23	E	1	C	GW	11/04/1997
3	LINN	STROUP	31F4			SE	31	19	23	E	1	C	GW	11/05/1997
3	LINN	STROUP	31F6			SE	31	19	23	E	1	C	GW	11/12/1997
3	LINN	STROUP	31F8			SE	31	19	23	E	1	C	GW	11/13/1997
3	LINN	STROUP	31H10			SE	31	19	23	E	1	C	GW	11/13/1997
3	LINN	STROUP	31H12			SE	31	19	23	E	1	C	GW	11/13/1997
3	LINN	STROUP	OW1			SE	31	19	23	E	1	C	GW	11/04/1997
3	LINN	STROUP	OW2			SE	31	19	23	E	1	C	GW	11/04/1997
3	LINN	STROUP	OW3			SE	31	19	23	E	1	C	GW	11/14/1997
3	LINN	STROUP	OW4			SW	31	19	23	E	1	C	GW	11/04/1997
3	LINN	CAMPBELL MARK	1		W2	SE	36	19	24	E	1	A	SW	07/12/2000
3	LINN	CAMPBELL MARK	2		W2	SE	36	19	24	E	1	A	SW	07/12/2000
3	LINN	CAMPBELL MARK	3		W2	SE	36	19	24	E	1	A	SW	07/13/2000
3	LINN	CAMPBELL MARK	4		W2	SE	36	19	24	E	1	A	SW	07/13/2000
3	LINN	CAMPBELL MARK	5		W2	SE	36	19	24	E	1	A	SW	07/14/2000
3	LINN	CAMPBELL MARK	6		W2	SE	36	19	24	E	1	A	SW	07/14/2000
3	LINN	GOODRICH PROJECT 3 WOLLARD W KENNEDY	1	SW	SE	SE	19	20	22	E	2		GW	12/17/2003
3	LINN	GOODRICH PROJECT 3 WOLLARD W KENNEDY	2	SW	SE	SE	19	20	22	E	1	B	SW	10/10/2003
3	LINN	GOODRICH PROJECT 3 WOLLARD W KENNEDY	3	NW	SE	SE	19	20	22	E	1	B	SW	09/26/2003
3	LINN	GOODRICH PROJECT 3 WOLLARD W KENNEDY	4	NW	SE	SE	19	20	22	E	1	B	SW	09/29/2003
3	LINN	GOODRICH PROJECT 3 WOLLARD W KENNEDY	5	SW	SE	SE	19	20	22	E	1	C	SW	12/01/2003
3	LINN	GOODRICH PROJECT 3 WOLLARD W KENNEDY	6	SW	SE	SE	19	20	22	E	1	C	SW	12/08/2003
3	LINN	GOODRICH PROJECT 3 WOLLARD W KENNEDY	8	SE	SE	SE	19	20	22	E	1	C	SW	09/25/2003
3	LINN	GOODRICH PROJECT 3 WOLLARD W KENNEDY	9	SE	SE	SE	19	20	22	E	1	B	SW	01/06/2004
3	LINN	GOODRICH PROJECT 3 WOLLARD W KENNEDY	11	E2	SE	SE	19	20	22	E	1	C	SW	09/29/2003
3	LINN	GOODRICH PROJECT 3 WOLLARD W KENNEDY	13	SE	SE	SE	19	20	22	E	1	B	SW	01/02/2004
3	LINN	GOODRICH PROJECT 3 WOLLARD W KENNEDY	14	SW	SE	SE	19	20	22	E	1	C	SW	12/11/2003
3	LINN	GOODRICH PROJECT 3 WOLLARD W KENNEDY	15	SW	SE	SE	19	20	22	E	1	C	SW	01/09/2004
3	LINN	GOODRICH PROJECT 3 WOLLARD W KENNEDY	16	SW	SE	SE	19	20	22	E	1	B	SW	01/12/2004
3	LINN	GOODRICH PROJECT 3 WOLLARD W KENNEDY	17	SE	SW	SE	19	20	22	E	1	B	SW	01/08/2004
3	LINN	GOODRICH PROJECT 3 WOLLARD W KENNEDY	18	SE	SW	SE	19	20	22	E	1	C	SW	10/21/2003

Wells Plugged with State Funds Since 7/1/1996

DIST	COUNTY	LEASE NAME	WELL NO	Q-3	Q-2	Q-1	SEC	TWP	RNG	DIR	PRI	LEVEL	TYPE	PLUG DATE
3	LINN	GOODRICH PROJECT 3 WOLLARD W KENNEDY	19	NE	SW	SE	19	20	22	E	1	C	SW	12/05/2003
3	LINN	GOODRICH PROJECT 3 WOLLARD W KENNEDY	20	SE	SW	SE	19	20	22	E	1	C	SW	10/20/2003
3	LINN	GOODRICH PROJECT 3 WOLLARD W KENNEDY	21	SE	SW	SE	19	20	22	E	1	C	SW	10/20/2003
3	LINN	GOODRICH PROJECT 3 WOLLARD W KENNEDY	22	SE	SW	SE	19	20	22	E	1	C	SW	10/07/2003
3	LINN	GOODRICH PROJECT 3 WOLLARD W KENNEDY	23	SE	SW	SE	19	20	22	E	1	B	SW	01/07/2004
3	LINN	GOODRICH PROJECT 3 WOLLARD W KENNEDY	24	NE	SW	SE	19	20	22	E	1	B	SW	12/04/2003
3	LINN	GOODRICH PROJECT 3 WOLLARD W KENNEDY	26	SE	SW	SE	19	20	22	E	1	B	SW	10/24/2003
3	LINN	GOODRICH PROJECT 3 WOLLARD W KENNEDY	27	SW	SW	SE	19	20	22	E	1	B	SW	10/21/2003
3	LINN	GOODRICH PROJECT 3 WOLLARD W KENNEDY	28	SW	SW	SE	19	20	22	E	1	B	SW	09/12/2003
3	LINN	GOODRICH PROJECT 3 WOLLARD W KENNEDY	29	SW	SW	SE	19	20	22	E	1	C	SW	09/18/2003
3	LINN	GOODRICH PROJECT 3 WOLLARD W KENNEDY	32	SW	SW	SE	19	20	22	E	2		GW	10/08/2003
3	LINN	GOODRICH PROJECT 3 WOLLARD W KENNEDY	33	SW	SW	SE	19	20	22	E	1	B	SW	09/17/2003
3	LINN	GOODRICH PROJECT 3 WOLLARD W KENNEDY	34	SW	SW	SE	19	20	22	E	1	B	SW	09/16/2003
3	LINN	GOODRICH PROJECT 3 WOLLARD W KENNEDY	35	SW	SW	SE	19	20	22	E	1	B	SW	09/26/2003
3	LINN	GOODRICH PROJECT 3 WOLLARD W KENNEDY	36	SE	SW	SE	19	20	22	E	1	B	SW	09/24/2003
3	LINN	GOODRICH PROJECT 3 WOLLARD W KENNEDY	37	SE	SW	SE	19	20	22	E	1	B	SW	10/09/2003
3	LINN	GOODRICH PROJECT 3 WOLLARD W KENNEDY	38	NW	SW	SE	19	20	22	E	1	B	SW	10/10/2003
3	LINN	GOODRICH PROJECT 3 WOLLARD W KENNEDY	39	SW	SW	SE	19	20	22	E	1	B	SW	10/08/2003
3	LINN	GOODRICH PROJECT 3 WOLLARD W KENNEDY	41	SE	SW	SE	19	20	22	E	1	C	SW	10/23/2003
3	LINN	GOODRICH PROJECT 3 WOLLARD W KENNEDY	42	SW	SE	SE	19	20	22	E	1	C	SW	01/14/2004
3	LINN	GOODRICH PROJECT 3 WOLLARD W KENNEDY	43	SW	SE	SE	19	20	22	E	1	C	SW	12/08/2003
3	LINN	GOODRICH PROJECT 3 WOLLARD W KENNEDY	46	SE	SE	SE	19	20	22	E	1	C	SW	12/16/2003
3	LINN	GOODRICH PROJECT 3 WOLLARD W KENNEDY	47	SE	SE	SE	19	20	22	E	1	B	SW	01/02/2004
3	LINN	GOODRICH PROJECT 3 WOLLARD W KENNEDY	48	SE	SE	SE	19	20	22	E	1	B	SW	12/04/2003
3	LINN	GOODRICH PROJECT 3 WOLLARD W KENNEDY	49	SW	SW	SE	19	20	22	E	1	B	SW	10/24/2003
3	LINN	GOODRICH PROJECT 3 WOLLARD W KENNEDY	53	SW	SE	SE	19	20	22	E	1	C	SW	01/20/2004
3	LINN	GOODRICH PROJECT 3 WOLLARD W KENNEDY	3 (25)	NE	SW	SE	19	20	22	E	1	B	SW	10/06/2003
3	LINN	GOODRICH PROJECT 3 WOLLARD W KENNEDY	4 (40)	NW	SW	SE	19	20	22	E	1	C	SW	10/07/2003
3	LINN	GOODRICH PROJECT 3 WOLLARD W KENNEDY	A-8 (30)	SW	SW	SE	19	20	22	E	1	C	SW	10/20/2003
3	LINN	PALMER (WOLLARD A)	(24)	NW	SW	SW	20	20	22	E	1	B	SW	01/27/2005
3	LINN	GOODRICH COX II	(001)	SE	SE	SW	20	20	22	E	1	B	GW	01/15/2004

Wells Plugged with State Funds Since 7/1/1996

DIST	COUNTY	LEASE NAME	WELL NO	Q-3	Q-2	Q-1	SEC	TWP	RNG	DIR	PRI	LEVEL	TYPE	PLUG DATE
3	LINN	GOODRICH PROJECT II WOTTEN	1	SE	SE	SW	20	20	22	E	1	B	SW	06/04/2003
3	LINN	WOOTEN II	1		SE	SW	20	20	22	E	1	C	GW	04/22/2005
3	LINN	GOODRICH PROJECT II WOTTEN	2	SE	SE	SW	20	20	22	E	1	B	SW	05/28/2003
3	LINN	GOODRICH PROJECT II COX	2	NW	SW	SE	20	20	22	E	1	B	SW	05/04/2003
3	LINN	GOODRICH PROJECT II WOTTEN	3	NE	SE	SW	20	20	22	E	1	A	SW	06/03/2003
3	LINN	GOODRICH PROJECT II COX	3	SW	SW	SE	20	20	22	E	1	B	SW	06/24/2003
3	LINN	GOODRICH PROJECT II WOTTEN	4	SE	SE	SW	20	20	22	E	1	A	SW	05/27/2003
3	LINN	GOODRICH PROJECT II COX	4	SW	SW	SE	20	20	22	E	1	B	SW	07/03/2003
3	LINN	GOODRICH PROJECT II WOTTEN	5	SE	SE	SW	20	20	22	E	1	B	SW	06/19/2003
3	LINN	GOODRICH PROJECT II COX	5	NW	SW	SE	20	20	22	E	1	B	SW	06/18/2003
3	LINN	GOODRICH PROJECT II WOTTEN	6	SE	SE	SW	20	20	22	E	1	B	SW	06/11/2003
3	LINN	GOODRICH PROJECT II COX	6	NW	SW	SE	20	20	22	E	1	B	SW	05/02/2003
3	LINN	GOODRICH PROJECT II WOTTEN	7	SE	SE	SW	20	20	22	E	1	A	SW	06/12/2003
3	LINN	GOODRICH PROJECT II COX	7	NW	SW	SE	20	20	22	E	1	C	SW	05/20/2003
3	LINN	GOODRICH PROJECT II WOTTEN	8	SE	SE	SW	20	20	22	E	1	A	SW	06/20/2003
3	LINN	GOODRICH PROJECT II COX	8	SW	NW	SE	20	20	22	E	1	B	SW	04/23/2003
3	LINN	GOODRICH PROJECT II WOTTEN	9	NW	SW	SE	20	20	22	E	1	B	SW	06/18/2003
3	LINN	GOODRICH PROJECT II COX	9	SW	NW	SE	20	20	22	E	1	C	SW	04/22/2003
3	LINN	GOODRICH PROJECT II COX	10	SW	NW	SE	20	20	22	E	2		GW	04/22/2003
3	LINN	GOODRICH PROJECT II WOTTEN	11	NE	SE	SW	20	20	22	E	1	A	SW	05/20/2003
3	LINN	GOODRICH PROJECT II WOTTEN	12	SW	SE	SW	20	20	22	E	1	B	SW	06/30/2003
3	LINN	GOODRICH PROJECT II COX	12	SW	NW	SE	20	20	22	E	2		GW	04/21/2003
3	LINN	GOODRICH PROJECT II WOTTEN	13	NE	SE	SW	20	20	22	E	1	B	SW	06/11/2003
3	LINN	GOODRICH PROJECT II COX	13	SW	NW	SE	20	20	22	E	1	C	SW	05/07/2003
3	LINN	GOODRICH PROJECT II COX	14	SW	NW	SE	20	20	22	E	1	B	SW	04/21/2003
3	LINN	GOODRICH PROJECT II WOTTEN	15	NE	SE	SW	20	20	22	E	1	A	SW	05/23/2003
3	LINN	GOODRICH PROJECT II WOTTEN	16	SW	SE	SW	20	20	22	E	1	A	SW	05/22/2003
3	LINN	GOODRICH PROJECT II COX	17	SE	NW	SE	20	20	22	E	1	B	SW	05/03/2003
3	LINN	GOODRICH PROJECT II WOTTEN	18	NW	SE	SW	20	20	22	E	1	B	SW	05/22/2003
3	LINN	GOODRICH PROJECT II COX	18	SW	NE	SE	20	20	22	E	1	B	SW	05/13/2003
3	LINN	GOODRICH PROJECT II COX	19	SE	NW	SE	20	20	22	E	1	C	SW	05/19/2003
3	LINN	GOODRICH PROJECT II COX	20	SE	NW	SE	20	20	22	E	1	B	SW	05/19/2003
3	LINN	GOODRICH PROJECT II WOTTEN	20	NW	SE	SW	20	20	22	E	1	B	SW	07/07/2003
3	LINN	GOODRICH PROJECT II WOTTEN	21	NW	SE	SW	20	20	22	E	1	A	SW	06/09/2003
3	LINN	GOODRICH PROJECT II COX	21	SE	NW	SE	20	20	22	E	1	B	SW	04/21/2003
3	LINN	GOODRICH PROJECT II WOTTEN	22	NW	SE	SW	20	20	22	E	1	B	SW	06/09/2003
3	LINN	GOODRICH PROJECT II COX	22	SE	NW	SE	20	20	22	E	1	C	SW	06/23/2003
3	LINN	GOODRICH PROJECT II WOTTEN	23	NW	SE	SW	20	20	22	E	1	B	SW	06/05/2003
3	LINN	GOODRICH PROJECT II COX	23	NE	SW	SE	20	20	22	E	1	B	SW	04/21/2003
3	LINN	GOODRICH PROJECT II WOTTEN	24	SW	SE	SW	20	20	22	E	1	B	SW	06/27/2003
3	LINN	GOODRICH PROJECT II COX	24	NE	SW	SE	20	20	22	E	1	B	SW	05/06/2003

Wells Plugged with State Funds Since 7/1/1996

DIST	COUNTY	LEASE NAME	WELL NO	Q-3	Q-2	Q-1	SEC	TWP	RNG	DIR	PRI	LEVEL	TYPE	PLUG DATE
3	LINN	GOODRICH PROJECT II WOTTEN	25	SW	SE	SW	20	20	22	E	1	A	SW	06/25/2003
3	LINN	GOODRICH PROJECT II WOTTEN	26	SW	SE	SW	20	20	22	E	1	B	SW	06/25/2003
3	LINN	GOODRICH PROJECT II WOTTEN	27	SE	SE	SW	20	20	22	E	1	B	SW	07/02/2003
3	LINN	GOODRICH PROJECT II WOTTEN	28	SW	SE	SW	20	20	22	E	1	A	SW	06/30/2003
3	LINN	GOODRICH PROJECT II COX	28	NW	SE	SE	20	20	22	E	1	C	SW	05/06/2003
3	LINN	GOODRICH PROJECT II WOTTEN	29	NW	SE	SW	20	20	22	E	1	B	SW	06/19/2003
3	LINN	GOODRICH PROJECT II COX	29	NW	SE	SE	20	20	22	E	1	C	SW	05/14/2003
3	LINN	GOODRICH PROJECT II WOTTEN	30		SE	SW	20	20	22	E	1	B	SW	06/10/2003
3	LINN	GOODRICH PROJECT II WOTTEN	31	NW	SE	SW	20	20	22	E	1	B	SW	07/01/2003
3	LINN	GOODRICH PROJECT II COX	31	NE	SW	SE	20	20	22	E	1	C	SW	04/23/2003
3	LINN	GOODRICH PROJECT II WOTTEN	32	NE	SE	SW	20	20	22	E	1	B	SW	05/29/2003
3	LINN	GOODRICH PROJECT II COX	32	NE	SW	SE	20	20	22	E	1	B	SW	04/23/2003
3	LINN	GOODRICH PROJECT II COX	34			SE	20	20	22	E	1	B	SW	11/11/2004
3	LINN	GOODRICH PROJECT II COX	35	SW	SW	SE	20	20	22	E	1	C	SW	07/03/2003
3	LINN	GOODRICH PROJECT II COX	36	SW	SW	SE	20	20	22	E	2		GW	05/14/2003
3	LINN	GOODRICH PROJECT II COX	38	NW	SW	SE	20	20	22	E	1	C	SW	05/02/2003
3	LINN	GOODRICH PROJECT II COX	39	NE	SW	SE	20	20	22	E	2		GW	05/15/2003
3	LINN	GOODRICH PROJECT II COX	40	NE	SE	SE	20	20	22	E	1	C	SW	07/09/2003
3	LINN	GOODRICH PROJECT II COX	42	NE	SE	SE	20	20	22	E	1	C	SW	07/07/2003
3	LINN	GOODRICH PROJECT II COX	45	NW	NE	SE	20	20	22	E	1	C	SW	05/13/2003
3	LINN	PALMER (WOLLARD A)	(03) 10-B	SW	SW	SW	20	20	22	E	1	B	SW	01/25/2005
3	LINN	PALMER (WOLLARD A)	(06) 21	SE	SW	SW	20	20	22	E	1	B	SW	12/17/2004
3	LINN	PALMER (WOLLARD A)	(13) WSW1	SW	NW	SW	20	20	22	E	1	C	SW	01/24/2005
3	LINN	PALMER (WOLLARD A)	(22) 17	SW	SW	SW	20	20	22	E	1	B	SW	12/28/2004
3	LINN	PALMER (WOLLARD A)	(23) 9-B	SW	SW	SW	20	20	22	E	1	C	SW	12/29/2004
3	LINN	PALMER (WOLLARD A)	(25) 2	NE	SW	SW	20	20	22	E	1	B	SW	01/26/2005
3	LINN	PALMER (WOLLARD A)	(26) 12-B	NE	SW	SW	20	20	22	E	1	B	SW	02/14/2005
3	LINN	PALMER (WOLLARD A)	(27) 1	NE	SW	SW	20	20	22	E	1	B	SW	01/25/2005
3	LINN	PALMER (WOLLARD A)	(28) 4-B	SE	SW	SW	20	20	22	E	1	C	SW	02/11/2005
3	LINN	PALMER (WOLLARD A)	(29) 6-B	SE	SW	SW	20	20	22	E	1	C	SW	12/17/2004
3	LINN	PALMER (WOLLARD A)	(30) 48-B	SW	SW	SW	20	20	22	E	1	C	SW	01/28/2005
3	LINN	PALMER (WOLLARD A)	(31) 25	SW	SW	SW	20	20	22	E	1	B	SW	12/20/2004
3	LINN	PALMER (WOLLARD A)	(34) 26-B	SW	SW	SW	20	20	22	E	1	C	SW	02/04/2005
3	LINN	PALMER (WOLLARD A)	(35) 20	SW	SW	SW	20	20	22	E	1	C	SW	12/16/2004
3	LINN	BYERLEY	(19)			NW	29	20	22	E	1	B	SW	02/06/2006
3	LINN	BYERLEY	(18)			NW	29	20	22	E	1	B	SW	02/08/2006
3	LINN	BYERLEY	(17)			NW	29	20	22	E	1	B	SW	01/24/2006
3	LINN	BYERLEY	(16)			NW	29	20	22	E	1	B	SW	01/25/2006
3	LINN	BYERLEY	(15)			NW	29	20	22	E	1	B	SW	02/07/2006
3	LINN	BYERLEY	(14)			NW	29	20	22	E	1	B	SW	01/06/2006
3	LINN	BYERLEY	(13)			NW	29	20	22	E	1	B	SW	01/24/2006
3	LINN	BYERLEY	(12)			NW	29	20	22	E	1	B	SW	01/09/2006
3	LINN	BYERLEY	(10)			NW	29	20	22	E	1	B	SW	01/09/2006
3	LINN	BYERLEY	(09)			NW	29	20	22	E	1	B	SW	01/06/2006
3	LINN	BYERLEY	(08)			NW	29	20	22	E	1	B	SW	01/23/2006
3	LINN	BYERLEY	(07)			NW	29	20	22	E	1	B	SW	01/25/2006
3	LINN	BYERLEY	(06)			NW	29	20	22	E	1	B	SW	01/05/2006
3	LINN	BYERLEY	(05)			NW	29	20	22	E	1	B	SW	01/05/2006
3	LINN	BYERLEY	(04)			NW	29	20	22	E	1	B	SW	02/01/2006
3	LINN	BYERLEY	(03)			NW	29	20	22	E	1	B	SW	02/01/2006
3	LINN	BYERLEY	(02)			NW	29	20	22	E	1	B	SW	02/01/2006
3	LINN	BYERLEY	(01)			NW	29	20	22	E	1	B	SW	02/06/2006
3	LINN	GREEN	(01)A	NW	NW	NE	29	20	22	E	1	B	SW	02/09/2006

Wells Plugged with State Funds Since 7/1/1996

DIST	COUNTY	LEASE NAME	WELL NO	Q-3	Q-2	Q-1	SEC	TWP	RNG	DIR	PRI	LEVEL	TYPE	PLUG DATE
3	LINN	GREEN	(02)A	NW	NW	NE	29	20	22	E	1	B	SW	02/08/2006
3	LINN	GOODRICH PROJECT 1 BYERLEY	1	NE	NE	NE	30	20	22	E	1	C	SW	07/29/2003
3	LINN	GOODRICH PROJECT 1 BUNDY	1	SE	NW	NE	30	20	22	E	1	C	SW	07/02/2003
3	LINN	GOODRICH PROJECT 1 BYERLEY	2	NE	NE	NE	30	20	22	E	1	C	SW	07/24/2003
3	LINN	GOODRICH PROJECT 1 BYERLEY	3	NE	NE	NE	30	20	22	E	1	B	SW	07/25/2003
3	LINN	GOODRICH PROJECT 1 BYERLEY	4	NE	NE	NE	30	20	22	E	1	C	SW	07/28/2003
3	LINN	GOODRICH PROJECT 1 BYERLEY	5	NW	NE	NE	30	20	22	E	1	C	SW	07/31/2003
3	LINN	GOODRICH PROJECT 1 BYERLEY	8	SE	NE	NE	30	20	22	E	1	B	SW	07/07/2003
3	LINN	GOODRICH PROJECT 1 BUNDY	9	SW	NW	NE	30	20	22	E	1	C	SW	07/07/2003
3	LINN	GOODRICH PROJECT 1 BUNDY	10	SW	NW	NE	30	20	22	E	1	C	SW	07/15/2003
3	LINN	GOODRICH PROJECT 1 BUNDY	11	SE	NW	NE	30	20	22	E	1	B	SW	07/24/2003
3	LINN	GOODRICH PROJECT 1 BUNDY	12	SE	NW	NE	30	20	22	E	1	C	SW	07/16/2003
3	LINN	GOODRICH PROJECT 1 BYERLEY	15	SW	NE	NE	30	20	22	E	1	C	SW	07/03/2003
3	LINN	GOODRICH PROJECT 1 BUNDY	15	NE	NW	NE	30	20	22	E	1	C	SW	07/17/2003
3	LINN	GOODRICH PROJECT 1 BUNDY	16	NE	NW	NE	30	20	22	E	1	C	SW	07/16/2003
3	LINN	GOODRICH PROJECT 1 BUNDY	17	NE	NW	NE	30	20	22	E	1	C	SW	07/15/2003
3	LINN	GOODRICH PROJECT 1 BUNDY	18	SW	NW	NE	30	20	22	E	1	C	SW	07/11/2003
3	LINN	GOODRICH PROJECT 1 BUNDY	19	NW	NW	NE	30	20	22	E	1	C	SW	07/10/2003
3	LINN	GOODRICH PROJECT 1 BUNDY	20	NW	NW	NE	30	20	22	E	1	C	SW	07/11/2003
3	LINN	GOODRICH PROJECT 1 BUNDY	21	NE	NW	NE	30	20	22	E	1	C	SW	07/21/2003
3	LINN	GOODRICH PROJECT 1 BUNDY	22	NW	NW	NE	30	20	22	E	1	B	SW	07/22/2003
3	LINN	GOODRICH PROJECT 1 BYERLEY	49	SE	NE	NE	30	20	22	E	1	B	SW	06/26/2003
3	LINN	GOODRICH PROJECT 1 BYERLEY	50	SE	NE	NE	30	20	22	E	1	C	SW	06/27/2003
3	LINN	GOODRICH PROJECT 1 BYERLEY	51	SE	NE	NE	30	20	22	E	1	B	SW	06/26/2003
3	LINN	GOODRICH PROJECT 1 BYERLEY	53	SW	NE	NE	30	20	22	E	1	C	SW	07/02/2003
3	LINN	GOODRICH PROJECT 1 BYERLEY	54	SE	NE	NE	30	20	22	E	1	B	SW	07/08/2003
3	LINN	GOODRICH PROJECT 1 BUNDY	M1	SW	NW	NE	30	20	22	E	1	C	SW	07/10/2003
3	LINN	GOODRICH PROJECT 1 BYERLEY	M-10	SE	NE	NE	30	20	22	E	1	C	SW	07/01/2003
3	LINN	GOODRICH PROJECT 1 BUNDY	M4	SW	NW	NE	30	20	22	E	1	C	SW	06/30/2003
3	LINN	FUNK (ACKS)	(01)	NW	NW	SW	32	20	22	E	1	C	SW	02/08/2006
3	LINN	WINDISCH	OW-1-97	N2	NW	NW	6	20	23	E	1	A	PS	06/26/1997
3	LINN	DON WHITCOMB	1			SW	14	21	21	E	1	A	GW	08/30/1999
3	LINN	DON WHITCOMB	2			SW	14	21	21	E	1	A	GW	08/25/1999

Wells Plugged with State Funds Since 7/1/1996

DIST	COUNTY	LEASE NAME	WELL NO	Q-3	Q-2	Q-1	SEC	TWP	RNG	DIR	PRI	LEVEL	TYPE	PLUG DATE
3	LINN	DON WHITCOMB	3			SW	14	21	21	E	1	A	GW	08/05/1999
3	LINN	KEVIN WHITCOMB	1			NE	23	21	21	E	1	A	GW	08/25/1999
3	LINN	KEVIN WHITCOMB	2			NE	23	21	21	E	1	A	GW	08/23/1999
3	LINN	KEVIN WHITCOMB	3			NE	23	21	21	E	1	A	GW	08/18/1999
3	LINN	KEVIN WHITCOMB	4			NE	23	21	21	E	1	A	GW	08/19/1999
3	LINN	SAYERS	OW1			NW	23	21	21	E	1	A	PS	05/06/1997
3	LINN	JOHNSON	1			SW	13	21	22	E	1	C	GW	06/18/1997
3	LINN	JOHNSON	2			SW	13	21	22	E	1	C	GW	06/19/1997
3	LINN	JOHNSON	3			SW	13	21	22	E	1	C	GW	06/20/1997
3	LINN	JOHNSON	4			SW	13	21	22	E	1	C	GW	06/23/1997
3	LINN	JOHNSON	5			SW	13	21	22	E	1	C	GW	06/24/1997
3	LINN	JOHNSON	6			SW	13	21	22	E	1	C	GW	06/25/1997
3	LINN	JOHNSON	OW-1			SW	13	21	22	E	1	A	GW	05/12/1998
3	LINN	JOHNSON	OW-10			SW	13	21	22	E	1	A	GW	05/20/1998
3	LINN	JOHNSON	OW-2			SW	13	21	22	E	1	A	GW	05/12/1998
3	LINN	JOHNSON	OW-3			SW	13	21	22	E	1	A	GW	05/21/1998
3	LINN	JOHNSON	OW-4			SW	13	21	22	E	1	A	GW	05/18/1998
3	LINN	JOHNSON	OW-5			SW	13	21	22	E	1	A	GW	05/18/1998
3	LINN	JOHNSON	OW-6			SW	13	21	22	E	1	A	GW	05/19/1998
3	LINN	JOHNSON	OW-7			SW	13	21	22	E	1	A	GW	05/13/1998
3	LINN	JOHNSON	OW-8			SW	13	21	22	E	1	A	GW	05/13/1998
3	LINN	JOHNSON	OW-9			SW	13	21	22	E	1	A	GW	05/19/1998
3	LINN	HENRY HARRIS	1			NW	17	21	22	E	1	A	SW	11/22/2000
3	LINN	BALL EAST	1	NW	NW	SW	17	21	22	E	1	C	SW	05/02/2002
3	LINN	HENRY HARRIS	2			NW	17	21	22	E	1	A	SW	11/22/2000
3	LINN	BALL EAST	2	NW	NW	SW	17	21	22	E	1	C	SW	05/02/2002
3	LINN	HENRY HARRIS	3			NW	17	21	22	E	1	A	SW	11/21/2000
3	LINN	BALL EAST	3	NE	NW	SW	17	21	22	E	1	C	SW	05/23/2002
3	LINN	HENRY HARRIS	4			NW	17	21	22	E	1	A	SW	11/21/2000
3	LINN	BALL EAST	4	NW	NW	SW	17	21	22	E	1	B	SW	05/02/2002
3	LINN	BALL EAST	5	NW	NW	SW	17	21	22	E	2		SW	05/02/2002
3	LINN	BALL EAST	6	NW	NW	SW	17	21	22	E	2		SW	05/02/2002
3	LINN	BALL EAST	7	SW	SW	NW	17	21	22	E	1	B	SW	06/03/2002
3	LINN	BALL EAST	8	SW	SW	NW	17	21	22	E	2		SW	05/23/2002
3	LINN	BALL EAST	9	SW	SW	NW	17	21	22	E	2		SW	05/23/2002
3	LINN	BALL EAST	10	SE	SW	NW	17	21	22	E	2		SW	05/23/2002
3	LINN	BALL EAST	11	SE	SW	NW	17	21	22	E	2		SW	05/23/2002
3	LINN	BALL EAST	12	SE	SW	NW	17	21	22	E	1	B	SW	06/18/2002
3	LINN	BALL EAST	13	SE	SW	NW	17	21	22	E	1	B	SW	06/18/2002
3	LINN	BALL EAST	14	SE	SW	NW	17	21	22	E	2		SW	06/03/2002
3	LINN	BALL EAST	15	SE	SW	NW	17	21	22	E	1	B	SW	06/03/2002
3	LINN	BALL EAST	16	SW	SW	NW	17	21	22	E	1	B	SW	06/11/2002
3	LINN	BALL EAST	17	SW	SW	NW	17	21	22	E	1	B	SW	06/18/2002
3	LINN	BALL EAST	18	SW	SW	NW	17	21	22	E	2		SW	06/03/2002
3	LINN	BALL EAST	19	SW	SW	NW	17	21	22	E	2		SW	06/11/2002
3	LINN	BALL EAST	20	SW	SW	NW	17	21	22	E	2		SW	06/11/2002
3	LINN	BALL EAST	21	SW	SW	NW	17	21	22	E	2		SW	06/11/2002
3	LINN	BALL EAST	22	SE	SW	NW	17	21	22	E	2		SW	06/03/2002
3	LINN	BALL EAST	23	NW	SW	NW	17	21	22	E	1	C	SW	06/11/2002
3	LINN	BALL EAST	24	NE	NE	SW	17	21	22	E	2		SW	06/21/2002
3	LINN	BALL EAST	25	NE	NE	SW	17	21	22	E	1	B	SW	06/24/2002
3	LINN	BALL EAST	26	NW	NE	SW	17	21	22	E	1	B	SW	06/18/2002
3	LINN	BALL EAST	27	NW	NE	SW	17	21	22	E	1	B	SW	06/21/2002
3	LINN	BALL EAST	28	NW	SW	NW	17	21	22	E	1	B	SW	06/21/2002
3	LINN	BALL EAST	30	NW	NE	SW	17	21	22	E	2		SW	06/11/2002
3	LINN	BALL EAST	31	SW	SE	NW	17	21	22	E	1	B	SW	06/24/2002
3	LINN	BALL EAST	32	SE	NE	NW	17	21	22	E	1	B	SW	06/21/2002
3	LINN	BALL EAST	33	NW	NE	SW	17	21	22	E	1	B	SW	06/21/2002
3	LINN	BALL EAST	35	NE	SW	NW	17	21	22	E	1	B	SW	06/21/2002
3	LINN	BRAKE (BALL WEST)	(64)			NE	18	21	22	E	1	B	GW	12/28/2005
3	LINN	BRAKE (BALL WEST)	(63)			NE	18	21	22	E	1	B	GW	12/28/2005

Wells Plugged with State Funds Since 7/1/1996

DIST	COUNTY	LEASE NAME	WELL NO	Q-3	Q-2	Q-1	SEC	TWP	RNG	DIR	PRI	LEVEL	TYPE	PLUG DATE
3	LINN	BRAKE (BALL WEST)	(62)			NE	18	21	22	E	1	B	GW	12/28/2005
3	LINN	BRAKE (BALL WEST)	(51) 210			NE	18	21	22	E	1	B	GW	12/27/2005
3	LINN	BRAKE (BALL WEST)	(52) 199			NE	18	21	22	E	1	A	GW	12/27/2005
3	LINN	BRAKE (BALL WEST)	(53) 188			NE	18	21	22	E	1	A	GW	12/27/2005
3	LINN	BRAKE (BALL WEST)	(59) 200			NE	18	21	22	E	1	B	GW	12/28/2005
3	LINN	BRAKE (BALL WEST)	(60) 213			NE	18	21	22	E	1	A	SW	12/28/2005
3	LINN	BRAKE (BALL WEST)	(61) 223			NE	18	21	22	E	1	B	GW	12/28/2005
3	LINN	BRAKE (BALL WEST)	(65) 221			NE	18	21	22	E	1	B	GW	12/27/2005
3	LINN	McGREW	(MCG15)		SE	NE	24	21	22	E	1	B	GW	09/10/2015
3	LINN	McGREW	(MCG16)		SE	NE	24	21	22	E	1	B	GW	09/14/2015
3	LINN	McGREW	(MCG17)		SE	NE	24	21	22	E	1	B	GW	08/26/2015
3	LINN	McGREW	(MCG18)		SE	NE	24	21	22	E	1	B	GW	09/10/2015
3	LINN	McGREW	(MCG19)		SE	NE	24	21	22	E	1	B	GW	09/14/2015
3	LINN	McGREW	(MCG20)		SE	NE	24	21	22	E	1	B	GW	09/28/2015
3	LINN	McGREW	(MCG21)		SE	NE	24	21	22	E	1	B	GW	09/29/2015
3	LINN	McGREW	(MCG22)		SE	NE	24	21	22	E	1	B	GW	08/22/2015
3	LINN	McGREW	(MCG23)		SE	NE	24	21	22	E	1	B	GW	09/29/2015
3	LINN	McGREW	(MCG24)		SE	NE	24	21	22	E	1	B	GW	09/28/2015
3	LINN	McGREW	(MCG25)		SE	NE	24	21	22	E	1	B	GW	09/28/2015
3	LINN	McGREW	(MCG26)		SE	NE	24	21	22	E	1	B	GW	11/03/2015
3	LINN	McGREW	(MCG27)		SE	NE	24	21	22	E	1	B	GW	10/09/2015
3	LINN	McGREW	(MCG28)		SE	NE	24	21	22	E	1	B	GW	10/09/2015
3	LINN	McGREW	(MCG29)		SE	NE	24	21	22	E	1	B	GW	10/09/2015
3	LINN	McGREW	(MCG30)		NW	NE	24	21	22	E	1	B	GW	11/04/2015
3	LINN	McGREW	(MCG31)		NW	NE	24	21	22	E	1	B	GW	11/04/2015
3	LINN	McGREW	(MCG32)		NW	NE	24	21	22	E	1	B	GW	11/03/2015
3	LINN	McGREW	(MCG33)		NW	NE	24	21	22	E	1	B	GW	11/03/2015
3	LINN	McGREW	(MCG34)		NW	NE	24	21	22	E	1	B	GW	11/04/2015
3	LINN	McGREW	(MCG35)		NW	NE	24	21	22	E	1	B	GW	12/16/2015
3	LINN	McGREW	(MCG36)		NW	NE	24	21	22	E	1	B	GW	11/16/2015
3	LINN	McGREW	(MCG37)		NW	NE	24	21	22	E	1	B	GW	12/09/2015
3	LINN	McGREW	(MCG38)		SE	NE	24	21	22	E	1	B	GW	11/02/2015
3	LINN	McGREW	(MCG39)		NE	NE	24	21	22	E	1	B	GW	11/02/2015
3	LINN	McGREW	(MCG41)	SE	SE	NE	24	21	22	E	1	B	GW	10/08/2015
3	LINN	MODEL	OW-1-96			SW	11	21	23	E	1	A	SW	08/08/1996
3	LINN	MCGREW C	(BTH01)	SE	SE	SE	19	21	23	E	1	B	GW	05/24/2016
3	LINN	MCGREW C	(BTH02)	NE	SE	SE	19	21	23	E	1	B	GW	05/24/2016
3	LINN	MCGREW C	(BTH03)	NE	SE	SE	19	21	23	E	1	B	GW	05/26/2016
3	LINN	MCGREW C	(BTH04)	NE	SE	SE	19	21	23	E	1	B	GW	05/26/2016
3	LINN	MCGREW C	(BTH05)	NW	SE	SE	19	21	23	E	1	B	GW	06/01/2016
3	LINN	MCGREW C	(BTH06)	NE	SW	SE	19	21	23	E	1	B	GW	06/07/2016
3	LINN	MCGREW C	(BTH07)	NE	SE	SE	19	21	23	E	1	B	GW	05/26/2016
3	LINN	MCGREW C	(BTH08)	NE	SE	SE	19	21	23	E	1	B	GW	05/31/2016
3	LINN	MCGREW C	(BTH09)	SE	SE	SE	19	21	23	E	1	B	GW	05/31/2016
3	LINN	MCGREW C	(BTH10)	SE	SE	SE	19	21	23	E	1	B	GW	05/31/2016
3	LINN	MCGREW C	(BTH11)	SE	SE	SE	19	21	23	E	1	B	GW	06/01/2016
3	LINN	MCGREW C	(BTH12)	SE	SE	SE	19	21	23	E	1	B	GW	05/24/2016
3	LINN	MCGREW C	(BTH13)	NE	SE	SE	19	21	23	E	1	B	GW	06/06/2016
3	LINN	MCGREW C	(BTH14)	NE	SE	SE	19	21	23	E	1	B	GW	05/26/2016
3	LINN	MCGREW C	(BTH15)	NW	SE	SE	19	21	23	E	1	B	GW	06/02/2016
3	LINN	McGREW	(MCG01)		SW	NW	19	21	23	E	1	B	GW	08/04/2015
3	LINN	McGREW	(MCG02)		SW	NW	19	21	23	E	1	B	GW	07/30/2015
3	LINN	McGREW	(MCG03)		SW	NW	19	21	23	E	1	B	GW	07/30/2015
3	LINN	McGREW	(MCG04)		SW	NW	19	21	23	E	1	B	GW	08/12/2015
3	LINN	McGREW	(MCG05)		SW	NW	19	21	23	E	1	B	GW	08/04/2015
3	LINN	McGREW	(MCG06)		NW	SW	19	21	23	E	1	B	GW	07/31/2015
3	LINN	McGREW	(MCG07)		NW	SW	19	21	23	E	1	B	GW	08/12/2015
3	LINN	McGREW	(MCG08)		NW	SW	19	21	23	E	1	B	GW	08/12/2015
3	LINN	McGREW	(MCG09)		NW	SW	19	21	23	E	1	B	GW	08/20/2015
3	LINN	McGREW	(MCG10)		NE	SW	19	21	23	E	1	B	GW	08/20/2015
3	LINN	McGREW	(MCG12)		NW	SW	19	21	23	E	1	B	GW	08/20/2015

Wells Plugged with State Funds Since 7/1/1996

DIST	COUNTY	LEASE NAME	WELL NO	Q-3	Q-2	Q-1	SEC	TWP	RNG	DIR	PRI	LEVEL	TYPE	PLUG DATE
3	LINN	McGREW	(MCG13)		NW	SW	19	21	23	E	1	B	GW	08/26/2015
3	LINN	McGREW	(MCG14)		NE	SW	19	21	23	E	1	B	GW	08/26/2015
3	LINN	McGREW	(MCG40)	SE	SW	NW	19	21	23	E	1	B	GW	08/12/2015
3	LINN	NATIONAL WILDLIFE REFUGE	1	SE	SE	SE	2	21	25	E	1	A	SW	02/12/2002
3	LINN	JAYHAWK-LINN HS	(JLN01)	SE	SW	NE	13	22	23	E	1	A	PS	03/06/2012
3	LINN	DAVID YATES	(YTE01)	SW	NE	NE	5	22	24	E	1	B	SW	08/11/2009
3	LINN	RANDALL OW	1	SW	NW	SE	7	22	24	E	1	C	PS	06/30/2004
3	LINN	RON SCALONA	(SCN01)	SE	NE	NW	24	22	24	E	1	B	SW	08/13/2009
3	LYON	ANNIE LYNCH	1	W2	SE	NW	18	16	13	E	1	A	GW	08/09/1999
3	MIAMI	NEWHOUSE	(01)	SE	SE	NW	33	15	21	E	1	A	PS	02/03/2006
3	MIAMI	DON PEMBERTON	(PEM01)	NE	NE	NE	34	15	22	E	1	B	PS	01/28/2015
3	MIAMI	DON PEMBERTON	(PEM02)	NE	NE	NE	34	15	22	E	1	B	PS	01/28/2015
3	MIAMI	A C PFLUG	(ACP03)		SW	NW	25	16	21	E	1	C	SW	09/28/2006
3	MIAMI	A C PFLUG	(ACP06)		SW	NW	25	16	21	E	1	B	SW	10/04/2006
3	MIAMI	A C PFLUG	(ACP07)		SW	NW	25	16	21	E	1	C	SW	10/04/2006
3	MIAMI	A C PFLUG	(ACP08)		SW	NW	25	16	21	E	1	C	SW	11/20/2006
3	MIAMI	A C PFLUG	(ACP09)		SW	NW	25	16	21	E	1	B	SW	10/03/2006
3	MIAMI	A C PFLUG	(ACP12)		SW	NW	25	16	21	E	1	B	SW	11/21/2006
3	MIAMI	A C PFLUG	(ACP14)		SW	NW	25	16	21	E	1	B	SW	10/05/2006
3	MIAMI	A C PFLUG	(ACP15)		SW	NW	25	16	21	E	1	B	SW	10/05/2006
3	MIAMI	A C PFLUG	(ACP16)		SW	NW	25	16	21	E	1	B	SW	11/21/2006
3	MIAMI	A C PFLUG	(ACP17)		SW	NW	25	16	21	E	1	B	SW	10/20/2006
3	MIAMI	A C PFLUG	(ACP18)		SW	NW	25	16	21	E	1	C	SW	10/18/2006
3	MIAMI	A C PFLUG	(ACP20)		SW	NW	25	16	21	E	1	B	SW	11/21/2006
3	MIAMI	A C PFLUG	(ACP29)		SW	NW	25	16	21	E	1	C	SW	10/10/2006
3	MIAMI	A C PFLUG	(ACP30)		SW	NW	25	16	21	E	1	C	SW	10/11/2006
3	MIAMI	A C PFLUG	(ACP32)		SW	NW	25	16	21	E	1	C	SW	10/16/2006
3	MIAMI	DUNN	(DUN01)		NW	SW	25	16	21	E	1	C	SW	09/27/2006
3	MIAMI	DUNN	(DUN03)		NW	SW	25	16	21	E	1	B	SW	10/25/2006
3	MIAMI	DUNN	(DUN04)		NW	SW	25	16	21	E	1	C	SW	10/30/2006
3	MIAMI	DUNN	(DUN05)		NW	SW	25	16	21	E	1	C	SW	10/26/2006
3	MIAMI	DUNN	(DUN06)		NW	SW	25	16	21	E	1	C	SW	11/07/2006
3	MIAMI	DUNN	(DUN07)		NW	SW	25	16	21	E	1	B	SW	11/08/2006
3	MIAMI	DUNN	(DUN08)		NW	SW	25	16	21	E	1	B	SW	11/03/2006
3	MIAMI	DUNN	(DUN09)		NW	SW	25	16	21	E	1	C	SW	11/02/2006
3	MIAMI	DUNN	(DUN10)		NW	SW	25	16	21	E	1	C	SW	10/31/2006
3	MIAMI	DUNN	(DUN11)		NW	SW	25	16	21	E	1	B	SW	11/01/2006
3	MIAMI	DUNN	(DUN12)		NW	SW	25	16	21	E	1	B	SW	11/06/2006
3	MIAMI	DUNN	(DUN14)		NW	SW	25	16	21	E	1	C	SW	11/09/2006
3	MIAMI	DUNN	(DUN15)		NW	SW	25	16	21	E	1	C	SW	11/15/2006
3	MIAMI	DUNN	(DUN16)		NW	SW	25	16	21	E	1	C	SW	11/13/2006
3	MIAMI	DUNN	(DUN17)		NW	SW	25	16	21	E	1	C	SW	11/15/2006
3	MIAMI	DUNN	(DUN19)		NW	SW	25	16	21	E	1	B	SW	11/15/2006
3	MIAMI	DUNN	(DUN21)		NW	SW	25	16	21	E	1	C	SW	11/13/2006
3	MIAMI	DUNN	(DUN22)		NW	SW	25	16	21	E	1	C	SW	11/09/2006
3	MIAMI	DUNN	(DUN25)		NW	SW	25	16	21	E	1	C	SW	10/24/2006
3	MIAMI	DUNN	(DUN27)		SW	SW	25	16	21	E	1	C	SW	10/20/2006
3	MIAMI	L.S. TARR	(T100)	SE	SE	NE	36	16	21	E	1	B	GW	01/21/2015
3	MIAMI	L.S. TARR	(T101)	NW	SE	NE	36	16	21	E	1	B	GW	10/24/2014
3	MIAMI	L.S. TARR	(T102)	NE	NW	NE	36	16	21	E	1	B	GW	01/19/2015
3	MIAMI	L.S. TARR (PHASE I)	(T104)10-4	SE	NW	NE	36	16	21	E	1	A	GW	09/11/2013
3	MIAMI	L.S. TARR	(T106)10-6			NE	36	16	21	E	1	A	GW	10/22/2014
3	MIAMI	L.S. TARR	(T112)11-2			NE	36	16	21	E	1	B	GW	09/29/2014
3	MIAMI	L.S. TARR	(T114)11-4			NE	36	16	21	E	1	A	GW	10/24/2014
3	MIAMI	L.S. TARR	(T116)11-6			NE	36	16	21	E	1	B	GW	11/06/2014
3	MIAMI	L.S. TARR (PHASE I)	(T11P)11-P	SE	NW	NE	36	16	21	E	1	B	GW	09/11/2013
3	MIAMI	L.S. TARR (PHASE I)	(T12)1-2			NE	36	16	21	E	1	B	GW	09/10/2013
3	MIAMI	L.S. TARR	(T126)12-6			NE	36	16	21	E	1	B	GW	10/20/2014
3	MIAMI	L.S. TARR	(T127)12-7			NE	36	16	21	E	1	B	GW	07/02/2014
3	MIAMI	L.S. TARR	(T13P)13-P			NE	36	16	21	E	1	B	GW	07/21/2014
3	MIAMI	L.S. TARR	(T13W)13-W			NE	36	16	21	E	1	B	GW	07/01/2014

Wells Plugged with State Funds Since 7/1/1996

DIST	COUNTY	LEASE NAME	WELL NO	Q-3	Q-2	Q-1	SEC	TWP	RNG	DIR	PRI	LEVEL	TYPE	PLUG DATE
3	MIAMI	L.S. TARR	(T14) 1-4			NE	36	16	21	E	1	A	GW	08/25/2014
3	MIAMI	L.S. TARR	(T14W)14-W			NE	36	16	21	E	1	A	GW	09/19/2014
3	MIAMI	L.S. TARR	(T15P)15-P			NE	36	16	21	E	1	B	GW	08/21/2014
3	MIAMI	L.S. TARR	(T160) 1-6			NE	36	16	21	E	1	A	GW	08/12/2014
3	MIAMI	L.S. TARR	(T16P)16-P			NE	36	16	21	E	1	B	GW	07/18/2014
3	MIAMI	L.S. TARR	(T17P)17-P			NE	36	16	21	E	1	B	GW	07/09/2014
3	MIAMI	L.S. TARR	(T19) 19			NE	36	16	21	E	1	B	GW	07/09/2014
3	MIAMI	L.S. TARR	(T20) 20			NE	36	16	21	E	1	B	GW	01/20/2015
3	MIAMI	L.S. TARR	(T22) 2-2			NE	36	16	21	E	1	B	GW	08/25/2014
3	MIAMI	L.S. TARR	(T2P) 2-P			NE	36	16	21	E	1	B	GW	10/23/2014
3	MIAMI	L.S. TARR	(T32) 3-2			NE	36	16	21	E	1	A	GW	05/20/2014
3	MIAMI	L.S. TARR	(T42) 4-2			NE	36	16	21	E	1	B	GW	07/11/2014
3	MIAMI	L.S. TARR	(T44) 4-4			NE	36	16	21	E	1	B	GW	07/01/2014
3	MIAMI	L.S. TARR	(T46) 4-6			NE	36	16	21	E	1	B	GW	07/28/2014
3	MIAMI	L.S. TARR	(T52) 5-2			NE	36	16	21	E	1	B	GW	01/21/2015
3	MIAMI	L.S. TARR	(T54) 5-4			NE	36	16	21	E	1	B	GW	07/31/2014
3	MIAMI	L.S. TARR	(T56) 5-6			NE	36	16	21	E	1	A	GW	07/29/2014
3	MIAMI	L.S. TARR	(T5P) 5-P			NE	36	16	21	E	1	B	GW	09/26/2014
3	MIAMI	L.S. TARR	(T6) 6			NE	36	16	21	E	1	B	GW	10/22/2014
3	MIAMI	L.S. TARR	(T62) 6-2			NE	36	16	21	E	1	B	GW	07/21/2014
3	MIAMI	L.S. TARR	(T66) 6-6			NE	36	16	21	E	1	B	GW	08/11/2014
3	MIAMI	L.S. TARR	(T72) 7-2			NE	36	16	21	E	1	B	GW	08/22/2014
3	MIAMI	L.S. TARR	(T74) 7-4			NE	36	16	21	E	1	B	GW	10/29/2014
3	MIAMI	L.S. TARR	(T83) 8-3			NE	36	16	21	E	1	B	GW	08/26/2014
3	MIAMI	L.S. TARR	(T84) 8-4			NE	36	16	21	E	1	A	GW	08/13/2014
3	MIAMI	L.S. TARR	(T86) 8-6			NE	36	16	21	E	1	B	GW	09/25/2014
3	MIAMI	L.S. TARR	(T8P) 8-P			NE	36	16	21	E	1	B	GW	08/12/2014
3	MIAMI	L.S. TARR	(T9) 9			NE	36	16	21	E	1	B	GW	07/30/2014
3	MIAMI	L.S. TARR	(T94) 9-4			NE	36	16	21	E	1	B	GW	09/23/2014
3	MIAMI	L.S. TARR	(T96) 9-6			NE	36	16	21	E	1	B	GW	09/23/2014
3	MIAMI	L.S. TARR	(TSW) SWD	SE	SE	NE	36	16	21	E	1	B	GW	01/22/2015
3	MIAMI	PEAK (27098 HOSPITAL DR., PAOLA)	(PEA01)	SW	SW	SW	22	16	23	E	1	A	PS	08/20/2013
3	MIAMI	MARION BUTTS (REINHART)	(BUT01)	SW	SW	SW	25	16	23	E	1	B	GW	03/14/2012
3	MIAMI	MARION BUTTS (REINHART)	(BUT02)	NE	NE	SW	25	16	23	E	1	B	GW	08/24/2012
3	MIAMI	MARION BUTTS (REINHART)	(BUT03)	NW	NW	SW	25	16	23	E	1	C	GW	03/15/2012
3	MIAMI	MARION BUTTS (REINHART)	(BUT04)	SW	NW	SW	25	16	23	E	1	C	GW	03/15/2012
3	MIAMI	MARION BUTTS (REINHART)	(BUT05)			SW	25	16	23	E	1	B	GW	03/16/2012
3	MIAMI	EVERHART	(EVE01)		W2	SE	25	16	23	E	1	B	GW	03/01/2012
3	MIAMI	EVERHART	(EVE02)		W2	SE	25	16	23	E	1	B	GW	03/01/2012
3	MIAMI	EVERHART	(EVE03)		W2	SE	25	16	23	E	1	B	GW	02/21/2012
3	MIAMI	EVERHART	(EVE04)		W2	SE	25	16	23	E	1	B	GW	02/27/2012
3	MIAMI	EVERHART	(EVE05)		W2	SE	25	16	23	E	1	B	GW	02/27/2012
3	MIAMI	EVERHART	(EVE06)		W2	SE	25	16	23	E	1	B	GW	02/28/2012
3	MIAMI	EVERHART	(EVE07)		W2	SE	25	16	23	E	1	B	GW	02/29/2012
3	MIAMI	EVERHART	(EVE08)		W2	SE	25	16	23	E	1	B	GW	02/29/2012
3	MIAMI	EVERHART	(EVE09)	SE	SW	SE	25	16	23	E	1	B	GW	07/18/2012
3	MIAMI	WEHMEIR	(WEH01)		SW	NE	33	16	23	E	1	B	GW	08/20/2015
3	MIAMI	WEHMEIR	(WEH02)		SW	NE	33	16	23	E	1	B	GW	08/20/2015
3	MIAMI	WEHMEIR	(WEH03)		SW	NE	33	16	23	E	1	B	GW	08/21/2015
3	MIAMI	WEHMEIR	(WEH04)		SE	NW	33	16	23	E	1	B	GW	08/21/2015
3	MIAMI	WEHMEIR	(WEH05)		NE	SW	33	16	23	E	1	B	GW	08/21/2015
3	MIAMI	WEHMEIR	(WEH06)		NE	SW	33	16	23	E	1	B	GW	08/21/2015
3	MIAMI	K. GRIMES	(BAU-01)			SW	28	16	24	E	1	B	GW	04/21/2011
3	MIAMI	K. GRIMES	(BAU-02)			SW	28	16	24	E	1	B	GW	04/29/2011
3	MIAMI	K. GRIMES	(BAU-03)			SW	28	16	24	E	1	B	GW	05/02/2011
3	MIAMI	K. GRIMES	(BAU-04)			SW	28	16	24	E	1	B	GW	04/29/2011
3	MIAMI	K. GRIMES	(BAU-05)			SW	28	16	24	E	1	B	GW	04/28/2011
3	MIAMI	K. GRIMES	(BAU-06)			SW	28	16	24	E	1	B	GW	04/28/2011
3	MIAMI	K. GRIMES	(BAU-07)			SW	28	16	24	E	1	B	GW	04/27/2011
3	MIAMI	K. GRIMES	(BAU-08)			SW	28	16	24	E	1	B	GW	05/02/2011

Wells Plugged with State Funds Since 7/1/1996

DIST	COUNTY	LEASE NAME	WELL NO	Q-3	Q-2	Q-1	SEC	TWP	RNG	DIR	PRI	LEVEL	TYPE	PLUG DATE
3	MIAMI	K. GRIMES	(BAU-09)			SW	28	16	24	E	1	B	GW	04/29/2011
3	MIAMI	KATHLEEN GRIMES	(GRI01)		NE	SW	29	16	24	E	1	A	GW	04/23/2012
3	MIAMI	KATHLEEN GRIMES	(GRI02)		NE	SW	29	16	24	E	1	A	GW	04/23/2012
3	MIAMI	KATHLEEN GRIMES	(GRI04)	NW	NW	SE	29	16	24	E	1	B	GW	03/19/2012
3	MIAMI	BOUSE (GARDNER)	(GRD01)		W2	NW	31	16	24	E	1	A	GW	06/10/2011
3	MIAMI	BOUSE (GARDNER)	(GRD02)		W2	NW	31	16	24	E	1	B	GW	06/10/2011
3	MIAMI	BOUSE (GARDNER)	(GRD04)		W2	NW	31	16	24	E	1	B	GW	07/01/2011
3	MIAMI	BOUSE (GARDNER)	(GRD05)		W2	NW	31	16	24	E	1	B	GW	08/19/2011
3	MIAMI	BOUSE (GARDNER)	(GRD06)		W2	NW	31	16	24	E	1	B	GW	08/19/2011
3	MIAMI	BOUSE (GARDNER)	(GRD07)		W2	NW	31	16	24	E	1	A	PS	06/09/2011
3	MIAMI	BOUSE (GARDNER)	(GRD08)		W2	NW	31	16	24	E	1	A	PS	07/05/2011
3	MIAMI	BOUSE (GARDNER)	(GRD09)		W2	NW	31	16	24	E	1	B	GW	08/19/2011
3	MIAMI	BOUSE (GARDNER)	(GRD11)		W2	NW	31	16	24	E	1	C	GW	08/18/2011
3	MIAMI	BOUSE (GARDNER)	(GRD12)		W2	NW	31	16	24	E	1	B	GW	08/22/2011
3	MIAMI	BOUSE (GARDNER)	(GRD13)		W2	NW	31	16	24	E	1	B	GW	08/18/2011
3	MIAMI	BOUSE (GARDNER)	(GRD14)		W2	NW	31	16	24	E	1	B	GW	08/22/2011
3	MIAMI	BOUSE (GARDNER)	(GRD17)		W2	NW	31	16	24	E	1	B	GW	07/05/2011
3	MIAMI	BOUSE (GARDNER)	(GRD18)	SW	SW	NW	31	16	24	E	1	B	GW	08/18/2011
3	MIAMI	BAUM	(BAU2-33)		NW	NW	33	16	24	E	1	B	GW	05/09/2011
3	MIAMI	BAUM	(BAU3-33)		NW	NW	33	16	24	E	1	B	GW	05/05/2011
3	MIAMI	BAUM	(BAU4-33)		NW	NW	33	16	24	E	1	B	GW	05/05/2011
3	MIAMI	BAUM	(BAU5-33)		NW	NW	33	16	24	E	1	B	GW	05/09/2011
3	MIAMI	BAUM	(BAU6-33)		NW	NW	33	16	24	E	1	B	GW	05/10/2011
3	MIAMI	RICHMOND	(21)			SE	28	16	25	E	1	B	GW	01/24/2005
3	MIAMI	RICHMOND	(20)			SE	28	16	25	E	1	B	SW	01/18/2005
3	MIAMI	RICHMOND	(19)			SE	28	16	25	E	1	B	SW	01/18/2005
3	MIAMI	RICHMOND	(16)			SE	28	16	25	E	1	C	SW	01/18/2005
3	MIAMI	RICHMOND	(15)			SE	28	16	25	E	1	C	SW	01/25/2005
3	MIAMI	RICHMOND	(14)			SE	28	16	25	E	2		SW	01/19/2005
3	MIAMI	RICHMOND	(13)			SE	28	16	25	E	2		SW	01/18/2005
3	MIAMI	RICHMOND	(12)			SE	28	16	25	E	1	C	GW	01/18/2005
3	MIAMI	RICHMOND	(11)			SE	28	16	25	E	1	B	GW	02/02/2005
3	MIAMI	RICHMOND	(10)			SE	28	16	25	E	1	B	GW	01/10/2005
3	MIAMI	RICHMOND	(09)			SE	28	16	25	E	1	C	GW	01/09/2005
3	MIAMI	RICHMOND	(08)			SE	28	16	25	E	1	B	GW	01/19/2005
3	MIAMI	RICHMOND	(07)			SE	28	16	25	E	1	C	GW	01/10/2005
3	MIAMI	RICHMOND	(06)			SE	28	16	25	E	1	C	GW	01/08/2005
3	MIAMI	RICHMOND	(05)			SE	28	16	25	E	1	B	GW	01/21/2005
3	MIAMI	RICHMOND	(04)			SE	28	16	25	E	1	C	GW	01/21/2005
3	MIAMI	RICHMOND	(03)			SE	28	16	25	E	1	C	GW	01/20/2005
3	MIAMI	RICHMOND	(02)			SE	28	16	25	E	1	B	GW	01/20/2005
3	MIAMI	RICHMOND	(01)			SE	28	16	25	E	1	C	GW	01/20/2005
3	MIAMI	SUMMERS	(SUM001)	SE	SW	NW	25	17	21	E	1	B	GW	08/01/2007
3	MIAMI	SUMMERS	(SUM002)	SE	SW	NW	25	17	21	E	1	B	GW	07/31/2007
3	MIAMI	SUMMERS	(SUM005)	SE	SW	NW	25	17	21	E	1	B	GW	08/01/2007
3	MIAMI	SUMMERS	(SUM006)	SE	SW	NW	25	17	21	E	1	B	GW	08/02/2007
3	MIAMI	SUMMERS	(SUM007)	SW	SW	NW	25	17	21	E	1	B	GW	07/12/2007
3	MIAMI	SUMMERS	(SUM008)	SW	SW	NW	25	17	21	E	1	B	GW	07/12/2007
3	MIAMI	SUMMERS	(SUM010)	SW	SW	NW	25	17	21	E	1	B	GW	08/14/2007
3	MIAMI	SUMMERS	(SUM011)	SW	SW	NW	25	17	21	E	1	B	GW	08/01/2007
3	MIAMI	SUMMERS	(SUM012)	SW	SW	NW	25	17	21	E	1	B	GW	07/12/2007
3	MIAMI	SUMMERS	(SUM013)	SW	NW	NW	25	17	21	E	1	B	GW	07/27/2007
3	MIAMI	SUMMERS	(SUM014)	SW	NW	NW	25	17	21	E	1	B	GW	07/27/2007
3	MIAMI	SUMMERS	(SUM015)	SW	SW	NW	25	17	21	E	1	B	GW	07/30/2007
3	MIAMI	SUMMERS	(SUM017)	NW	SW	NW	25	17	21	E	1	B	GW	07/19/2007
3	MIAMI	SUMMERS	(SUM018)	NW	SW	NW	25	17	21	E	1	B	GW	07/24/2007
3	MIAMI	SUMMERS	(SUM019)	NW	SW	NW	25	17	21	E	1	B	GW	07/19/2007
3	MIAMI	SUMMERS	(SUM022)	NW	SW	NW	25	17	21	E	1	B	GW	07/25/2007
3	MIAMI	SUMMERS	(SUM024)	NE	SW	NW	25	17	21	E	1	B	GW	08/13/2007
3	MIAMI	SUMMERS	(SUM025)	NE	SW	NW	25	17	21	E	1	B	GW	08/17/2007
3	MIAMI	SUMMERS	(SUM027)	SE	SW	NW	25	17	21	E	1	B	GW	08/14/2007

Wells Plugged with State Funds Since 7/1/1996

DIST	COUNTY	LEASE NAME	WELL NO	Q-3	Q-2	Q-1	SEC	TWP	RNG	DIR	PRI	LEVEL	TYPE	PLUG DATE
3	MIAMI	SUMMERS	(SUM028)	NW	SW	NW	25	17	21	E	1	B	GW	07/30/2007
3	MIAMI	SUMMERS	(SUM029)	NW	SW	NW	25	17	21	E	1	B	GW	08/13/2007
3	MIAMI	SUMMERS	(SUM030)	SW	SW	NW	25	17	21	E	1	B	GW	08/02/2007
3	MIAMI	SUMMERS	(SUM031)	SW	SW	NW	25	17	21	E	1	B	GW	07/13/2007
3	MIAMI	SUMMERS	(SUM032)	NW	SW	NW	25	17	21	E	1	B	GW	07/19/2007
3	MIAMI	SUMMERS	(SUM034)	SW	NW	NW	25	17	21	E	1	B	GW	07/24/2007
3	MIAMI	SUMMERS	(SUM038)			NW	25	17	21	E	1	B	GW	08/14/2007
3	MIAMI	MARVIN CAYLOR	1	SE	SW	SE	26	17	21	E	1	B	SW	05/29/2002
3	MIAMI	MARVIN CAYLOR	2	SW	SE	SE	26	17	21	E	1	B	SW	04/23/2002
3	MIAMI	MARVIN CAYLOR	3	SW	SE	SE	26	17	21	E	1	B	SW	02/12/2002
3	MIAMI	MARVIN CAYLOR	4	SE	SE	SE	26	17	21	E	1	B	SW	04/23/2002
3	MIAMI	MARVIN CAYLOR	5	SE	SE	SE	26	17	21	E	1	B	SW	02/12/2002
3	MIAMI	MARVIN CAYLOR	6	SE	SE	SE	26	17	21	E	1	B	SW	02/28/2002
3	MIAMI	MARVIN CAYLOR	7	SE	SE	SE	26	17	21	E	1	B	SW	02/12/2002
3	MIAMI	MARVIN CAYLOR	8	SE	SE	SE	26	17	21	E	1	B	SW	02/27/2002
3	MIAMI	MARVIN CAYLOR	9	SE	SE	SE	26	17	21	E	1	B	SW	07/12/2002
3	MIAMI	MARVIN CAYLOR	10	SE	SE	SE	26	17	21	E	1	B	SW	02/27/2002
3	MIAMI	MARVIN CAYLOR	11	SE	SE	SE	26	17	21	E	1	B	SW	05/10/2002
3	MIAMI	MARVIN CAYLOR	12	SW	SE	SE	26	17	21	E	1	B	SW	02/28/2002
3	MIAMI	MARVIN CAYLOR	13	SW	SE	SE	26	17	21	E	1	B	SW	02/28/2002
3	MIAMI	MARVIN CAYLOR	14	SW	SE	SE	26	17	21	E	1	B	SW	05/09/2002
3	MIAMI	MARVIN CAYLOR	15	SW	SE	SE	26	17	21	E	1	B	SW	02/12/2002
3	MIAMI	MARVIN CAYLOR	16	SW	SE	SE	26	17	21	E	1	B	SW	02/13/2002
3	MIAMI	MARVIN CAYLOR	17	SW	SE	SE	26	17	21	E	1	B	SW	02/15/2002
3	MIAMI	MARVIN CAYLOR	18	SE	SW	SE	26	17	21	E	1	B	SW	02/14/2002
3	MIAMI	MARVIN CAYLOR	19	NE	SW	SE	26	17	21	E	1	B	SW	02/14/2002
3	MIAMI	MARVIN CAYLOR	20	NE	SW	SE	26	17	21	E	1	B	SW	02/14/2002
3	MIAMI	MARVIN CAYLOR	21	NW	SE	SE	26	17	21	E	1	B	SW	02/14/2002
3	MIAMI	MARVIN CAYLOR	22	NW	SE	SE	26	17	21	E	1	B	SW	02/14/2002
3	MIAMI	MARVIN CAYLOR	23	NW	SE	SE	26	17	21	E	1	B	SW	02/13/2002
3	MIAMI	MARVIN CAYLOR	24	NW	SE	SE	26	17	21	E	1	B	SW	02/13/2002
3	MIAMI	MARVIN CAYLOR	25	NW	SE	SE	26	17	21	E	1	B	SW	02/13/2002
3	MIAMI	MARVIN CAYLOR	26	NW	SE	SE	26	17	21	E	1	B	SW	03/13/2002
3	MIAMI	MARVIN CAYLOR	27	NW	SE	SE	26	17	21	E	1	B	SW	05/09/2002
3	MIAMI	MARVIN CAYLOR	28	NW	SE	SE	26	17	21	E	1	B	SW	02/25/2002
3	MIAMI	MARVIN CAYLOR	29	SW	SE	SE	26	17	21	E	1	B	SW	02/25/2002
3	MIAMI	MARVIN CAYLOR	30	NE	SE	SE	26	17	21	E	1	B	SW	02/27/2002
3	MIAMI	MARVIN CAYLOR	31	NE	SE	SE	26	17	21	E	1	B	SW	02/27/2002
3	MIAMI	MARVIN CAYLOR	32	NE	SE	SE	26	17	21	E	1	B	SW	06/06/2002
3	MIAMI	MARVIN CAYLOR	33	SE	SE	SE	26	17	21	E	1	B	SW	06/06/2002
3	MIAMI	MARVIN CAYLOR	34	NE	SE	SE	26	17	21	E	1	B	SW	05/31/2002
3	MIAMI	MARVIN CAYLOR	35	NE	SE	SE	26	17	21	E	1	B	SW	05/31/2002
3	MIAMI	MARVIN CAYLOR	36	NE	SE	SE	26	17	21	E	1	B	SW	07/05/2002
3	MIAMI	MARVIN CAYLOR	37	NE	SE	SE	26	17	21	E	1	B	SW	06/06/2002
3	MIAMI	MARVIN CAYLOR	38	NE	SE	SE	26	17	21	E	1	B	SW	07/05/2002
3	MIAMI	MARVIN CAYLOR	39	SE	NE	SE	26	17	21	E	1	B	SW	06/28/2002
3	MIAMI	MARVIN CAYLOR	40	SE	NE	SE	26	17	21	E	1	B	SW	06/28/2002
3	MIAMI	MARVIN CAYLOR	41	SE	NE	SE	26	17	21	E	1	B	SW	06/06/2002
3	MIAMI	MARVIN CAYLOR	42	SE	NE	SE	26	17	21	E	1	B	SW	06/28/2002
3	MIAMI	MARVIN CAYLOR	43	NE	NE	SE	26	17	21	E	1	B	SW	06/26/2002
3	MIAMI	MARVIN CAYLOR	44	NE	NE	SE	26	17	21	E	1	B	SW	06/25/2002
3	MIAMI	MARVIN CAYLOR	45	NE	NE	SE	26	17	21	E	1	B	SW	06/26/2002
3	MIAMI	MARVIN CAYLOR	46	NE	NE	SE	26	17	21	E	1	B	SW	06/28/2002
3	MIAMI	MARVIN CAYLOR	47	NE	NE	SE	26	17	21	E	1	B	SW	07/03/2002
3	MIAMI	MARVIN CAYLOR	48	NE	NE	SE	26	17	21	E	1	B	SW	06/25/2002
3	MIAMI	MARVIN CAYLOR	49	NE	NE	SE	26	17	21	E	1	B	SW	06/17/2002
3	MIAMI	MARVIN CAYLOR	50	NE	NE	SE	26	17	21	E	1	B	SW	06/17/2002
3	MIAMI	MARVIN CAYLOR	51	NE	NE	SE	26	17	21	E	1	B	SW	06/17/2002
3	MIAMI	MARVIN CAYLOR	52	NW	NE	SE	26	17	21	E	1	B	SW	06/17/2002
3	MIAMI	MARVIN CAYLOR	53	NW	NE	SE	26	17	21	E	1	B	SW	06/26/2002
3	MIAMI	MARVIN CAYLOR	54	NW	NE	SE	26	17	21	E	1	B	SW	06/26/2002

Wells Plugged with State Funds Since 7/1/1996

DIST	COUNTY	LEASE NAME	WELL NO	Q-3	Q-2	Q-1	SEC	TWP	RNG	DIR	PRI	LEVEL	TYPE	PLUG DATE
3	MIAMI	MARVIN CAYLOR	55	NE	SW	SE	26	17	21	E	1	B	SW	02/15/2002
3	MIAMI	MARVIN CAYLOR	56	SE	NW	SE	26	17	21	E	1	B	SW	02/15/2002
3	MIAMI	MARVIN CAYLOR	57	SE	NW	SE	26	17	21	E	1	B	SW	03/12/2002
3	MIAMI	MARVIN CAYLOR	58	SW	NE	SE	26	17	21	E	1	B	SW	05/15/2002
3	MIAMI	MARVIN CAYLOR	59	NW	NE	SE	26	17	21	E	1	B	SW	05/21/2002
3	MIAMI	MARVIN CAYLOR	60	NW	NE	SE	26	17	21	E	1	B	SW	05/21/2002
3	MIAMI	MARVIN CAYLOR	61	NW	NE	SE	26	17	21	E	1	B	SW	05/21/2002
3	MIAMI	MARVIN CAYLOR	62	NW	NE	SE	26	17	21	E	1	B	SW	05/21/2002
3	MIAMI	MARVIN CAYLOR	63	NW	NE	SE	26	17	21	E	1	B	SW	05/22/2002
3	MIAMI	MARVIN CAYLOR	64	SW	NE	SE	26	17	21	E	1	B	SW	05/15/2002
3	MIAMI	MARVIN CAYLOR	65	SW	NE	SE	26	17	21	E	1	B	SW	05/15/2002
3	MIAMI	MARVIN CAYLOR	66	NW	NE	SE	26	17	21	E	1	B	SW	05/15/2002
3	MIAMI	MARVIN CAYLOR	67	NW	NE	SE	26	17	21	E	1	B	SW	05/22/2002
3	MIAMI	MARVIN CAYLOR	68	NE	NE	SE	26	17	21	E	1	B	SW	05/03/2002
3	MIAMI	MARVIN CAYLOR	69	SE	NE	SE	26	17	21	E	1	B	SW	05/03/2002
3	MIAMI	MARVIN CAYLOR	70	SW	NE	SE	26	17	21	E	1	B	SW	05/03/2002
3	MIAMI	MARVIN CAYLOR	71	SW	NE	SE	26	17	21	E	1	B	SW	05/21/2002
3	MIAMI	MARVIN CAYLOR	72	SW	NE	SE	26	17	21	E	1	B	SW	05/03/2002
3	MIAMI	MARVIN CAYLOR	73	NW	SE	SE	26	17	21	E	1	B	SW	02/15/2002
3	MIAMI	MARVIN CAYLOR	74	NE	SW	SE	26	17	21	E	1	B	SW	07/12/2002
3	MIAMI	MARVIN CAYLOR	75	SW	NE	SE	26	17	21	E	1	B	SW	03/12/2002
3	MIAMI	MARVIN CAYLOR	76	NW	SE	SE	26	17	21	E	1	B	SW	02/15/2002
3	MIAMI	MARVIN CAYLOR	77	NW	SE	SE	26	17	21	E	1	B	SW	02/25/2002
3	MIAMI	MARVIN CAYLOR	78	NW	SE	SE	26	17	21	E	1	B	SW	03/12/2002
3	MIAMI	MARVIN CAYLOR	79	SW	NE	SE	26	17	21	E	1	B	SW	03/12/2002
3	MIAMI	MARVIN CAYLOR	80	NW	SE	SE	26	17	21	E	1	B	SW	05/06/2002
3	MIAMI	MARVIN CAYLOR	81	SW	NE	SE	26	17	21	E	1	B	SW	04/24/2002
3	MIAMI	MARVIN CAYLOR	82	SW	NE	SE	26	17	21	E	1	B	SW	04/23/2002
3	MIAMI	MARVIN CAYLOR	83	SW	NE	SE	26	17	21	E	1	B	SW	04/24/2002
3	MIAMI	MARVIN CAYLOR	84	SW	NE	SE	26	17	21	E	1	B	SW	03/11/2002
3	MIAMI	MARVIN CAYLOR	85	SE	NE	SE	26	17	21	E	1	B	SW	05/06/2002
3	MIAMI	MARVIN CAYLOR	86	SE	NE	SE	26	17	21	E	1	B	SW	05/06/2002
3	MIAMI	MARVIN CAYLOR	87	SE	NE	SE	26	17	21	E	1	B	SW	05/06/2002
3	MIAMI	MARVIN CAYLOR	88	SE	NE	SE	26	17	21	E	1	B	SW	04/24/2002
3	MIAMI	MARVIN CAYLOR	89	NW	SE	SE	26	17	21	E	1	B	SW	03/12/2002
3	MIAMI	MARVIN CAYLOR	90	NE	SE	SE	26	17	21	E	1	B	SW	05/29/2002
3	MIAMI	MARVIN CAYLOR	91	NW	SE	SE	26	17	21	E	1	B	SW	03/13/2002
3	MIAMI	MARVIN CAYLOR	92	NW	SE	SE	26	17	21	E	1	B	SW	03/13/2002
3	MIAMI	MARVIN CAYLOR	93	NW	SE	SE	26	17	21	E	1	B	SW	02/25/2002
3	MIAMI	MARVIN CAYLOR	126	NE	SE	SE	26	17	21	E	1	B	SW	07/03/2002
3	MIAMI	MARVIN CAYLOR	96	SE	NE	NE	35	17	21	E	1	B	SW	04/16/2002
3	MIAMI	MARVIN CAYLOR	97	SE	NE	NE	35	17	21	E	1	B	SW	04/04/2002
3	MIAMI	MARVIN CAYLOR	98	SE	NE	NE	35	17	21	E	1	B	SW	04/16/2002
3	MIAMI	MARVIN CAYLOR	99	SE	NE	NE	35	17	21	E	1	B	SW	04/04/2002
3	MIAMI	MARVIN CAYLOR	100	SE	NE	NE	35	17	21	E	1	B	SW	04/15/2002
3	MIAMI	MARVIN CAYLOR	101	NE	NE	NE	35	17	21	E	1	B	SW	04/05/2002
3	MIAMI	MARVIN CAYLOR	102	SE	NE	NE	35	17	21	E	1	B	SW	04/15/2002
3	MIAMI	MARVIN CAYLOR	103	SE	NE	NE	35	17	21	E	1	B	SW	04/15/2002
3	MIAMI	MARVIN CAYLOR	104	SW	NE	NE	35	17	21	E	1	B	SW	07/12/2002
3	MIAMI	MARVIN CAYLOR	105	SW	NE	NE	35	17	21	E	1	B	SW	04/16/2002
3	MIAMI	MARVIN CAYLOR	106	SE	NW	NE	35	17	21	E	1	B	SW	03/27/2002
3	MIAMI	MARVIN CAYLOR	107	SW	NE	NE	35	17	21	E	1	B	SW	04/16/2002
3	MIAMI	MARVIN CAYLOR	108	NW	NE	NE	35	17	21	E	1	B	SW	04/15/2002
3	MIAMI	MARVIN CAYLOR	109	SW	NE	NE	35	17	21	E	1	B	SW	04/15/2002
3	MIAMI	MARVIN CAYLOR	110	NE	NE	NE	35	17	21	E	1	B	SW	04/05/2002
3	MIAMI	MARVIN CAYLOR	111	NE	NE	NE	35	17	21	E	1	B	SW	04/04/2002
3	MIAMI	MARVIN CAYLOR	112	NE	NE	NE	35	17	21	E	1	B	SW	04/05/2002
3	MIAMI	MARVIN CAYLOR	113	NE	NE	NE	35	17	21	E	1	B	SW	03/28/2002
3	MIAMI	MARVIN CAYLOR	114	NE	NE	NE	35	17	21	E	1	B	SW	03/28/2002
3	MIAMI	MARVIN CAYLOR	115	NE	NE	NE	35	17	21	E	1	B	SW	03/28/2002
3	MIAMI	MARVIN CAYLOR	116	NW	NE	NE	35	17	21	E	1	B	SW	04/05/2002

Wells Plugged with State Funds Since 7/1/1996

DIST	COUNTY	LEASE NAME	WELL NO	Q-3	Q-2	Q-1	SEC	TWP	RNG	DIR	PRI	LEVEL	TYPE	PLUG DATE
3	MIAMI	MARVIN CAYLOR	117	NW	NE	NE	35	17	21	E	1	B	SW	03/27/2002
3	MIAMI	MARVIN CAYLOR	118	NW	NE	NE	35	17	21	E	1	B	SW	04/16/2002
3	MIAMI	MARVIN CAYLOR	119	NW	NE	NE	35	17	21	E	1	B	SW	03/13/2002
3	MIAMI	MARVIN CAYLOR	120	NW	NE	NE	35	17	21	E	1	B	SW	03/13/2002
3	MIAMI	MARVIN CAYLOR	121	NW	NE	NE	35	17	21	E	1	B	SW	03/28/2002
3	MIAMI	MARVIN CAYLOR	122	NW	NE	NE	35	17	21	E	1	B	SW	02/28/2002
3	MIAMI	MARVIN CAYLOR	123	NE	NW	NE	35	17	21	E	1	B	SW	03/27/2002
3	MIAMI	MARVIN CAYLOR	124	NE	NW	NE	35	17	21	E	1	B	SW	03/27/2002
3	MIAMI	MARVIN CAYLOR	125	NE	NW	NE	35	17	21	E	1	B	SW	03/27/2002
3	MIAMI	CAYLOR	K-20	NE	SE	SE	35	17	21	E	1	B	GW	01/28/2016
3	MIAMI	MEEK	1	SE	SE	NE	36	17	21	E	1	B	GW	07/18/2003
3	MIAMI	NORTH NELSON	1	NW	SW	SE	36	17	21	E	1	B	GW	03/19/2004
3	MIAMI	MCKOON	1	SE	SE	SE	36	17	21	E	1	B	GW	07/15/2003
3	MIAMI	MEEK	2	SE	SE	NE	36	17	21	E	1	B	GW	07/17/2003
3	MIAMI	MCKOON	2	SW	SE	SE	36	17	21	E	1	B	GW	07/14/2003
3	MIAMI	NORTH NELSON	3	SW	NW	SE	36	17	21	E	1	B	GW	02/09/2004
3	MIAMI	MCKOON	3	NE	SE	SE	36	17	21	E	1	B	GW	07/14/2003
3	MIAMI	NORTH NELSON	4	NW	SW	SE	36	17	21	E	1	B	GW	03/03/2004
3	MIAMI	MCKOON	4	NE	NE	SE	36	17	21	E	1	B	GW	07/16/2003
3	MIAMI	NORTH NELSON	5	SW	NW	SE	36	17	21	E	1	B	GW	02/06/2004
3	MIAMI	NORTH NELSON	6	SW	NW	SE	36	17	21	E	1	B	GW	02/06/2004
3	MIAMI	NORTH NELSON	8	SW	NW	SE	36	17	21	E	1	B	GW	02/18/2004
3	MIAMI	NORTH NELSON	9	NW	NW	SE	36	17	21	E	1	B	GW	03/13/2004
3	MIAMI	NORTH NELSON	10	NW	NW	SE	36	17	21	E	1	B	GW	02/24/2004
3	MIAMI	NORTH NELSON	11	NW	NW	SE	36	17	21	E	1	B	GW	02/26/2004
3	MIAMI	NORTH NELSON	12	SW	NW	SE	36	17	21	E	1	B	GW	02/03/2004
3	MIAMI	NORTH NELSON	13	SW	NW	SE	36	17	21	E	1	B	GW	03/19/2004
3	MIAMI	NORTH NELSON	14	SW	NW	SE	36	17	21	E	1	B	GW	02/27/2004
3	MIAMI	NORTH NELSON	15	SW	NW	SE	36	17	21	E	1	B	GW	02/25/2004
3	MIAMI	NORTH NELSON	16	SW	NW	SE	36	17	21	E	1	B	GW	02/04/2004
3	MIAMI	NORTH NELSON	17	SW	NW	SE	36	17	21	E	1	B	GW	02/04/2004
3	MIAMI	NORTH NELSON	18	SW	NW	SE	36	17	21	E	1	B	GW	02/03/2004
3	MIAMI	NORTH NELSON	21	NE	SE	SW	36	17	21	E	1	B	GW	03/03/2004
3	MIAMI	NORTH NELSON	23	NW	NW	SE	36	17	21	E	1	B	GW	02/11/2004
3	MIAMI	NORTH NELSON	24	NW	NW	SE	36	17	21	E	1	B	GW	02/10/2004
3	MIAMI	NORTH NELSON	25	NW	NW	SE	36	17	21	E	1	B	GW	02/12/2004
3	MIAMI	NORTH NELSON	26	NW	NW	SE	36	17	21	E	1	B	GW	02/12/2004
3	MIAMI	NORTH NELSON	28	NE	NW	SE	36	17	21	E	1	A	GW	02/18/2004
3	MIAMI	NORTH NELSON	29	SE	NE	SW	36	17	21	E	1	A	GW	03/18/2004
3	MIAMI	NORTH NELSON	30	NW	NW	SE	36	17	21	E	1	A	GW	02/27/2004
3	MIAMI	NORTH NELSON	31	NW	NW	SE	36	17	21	E	1	B	SW	02/26/2004
3	MIAMI	NORTH NELSON	32	NW	NW	SE	36	17	21	E	1	B	SW	02/17/2004
3	MIAMI	NORTH NELSON	33	NE	NE	SW	36	17	21	E	1	B	SW	03/11/2004
3	MIAMI	McKoon	(MCK07)	NW	SW	NW	36	17	21	E	1	A	SW	05/04/2010
3	MIAMI	McKoon	(MCK08)	NW	NW	SW	36	17	21	E	1	A	SW	05/25/2010
3	MIAMI	McKoon	(MCK09)	SW	SW	NW	36	17	21	E	1	A	SW	05/25/2010
3	MIAMI	NORTH NELSON II	(NNEL2B)			SE	36	17	21	E	1	A	GW	03/14/2006
3	MIAMI	NORTH NELSON III	(NNN01)			SE	36	17	21	E	1	A	SW	07/19/2007
3	MIAMI	BRIAN STEVENS	(STV01)		SE	NW	1	17	22	E	1	B	GW	04/12/2011
3	MIAMI	BRIAN STEVENS	(STV02)		SE	NW	1	17	22	E	1	B	GW	04/12/2011
3	MIAMI	BRIAN STEVENS	(STV03)		S2	NW	1	17	22	E	1	B	GW	04/13/2011
3	MIAMI	BRIAN STEVENS	(STV04)	SE	SE	NW	1	17	22	E	1	A	GW	04/18/2011
3	MIAMI	ABC/FREEMAN	2	SW	SW	SE	22	17	22	E	1	C	SW	08/13/2003
3	MIAMI	ABC/CHAPMAN	3	SE	SE	SW	22	17	22	E	1	C	SW	01/14/2004
3	MIAMI	ABC/FREEMAN	5	SW	SW	SE	22	17	22	E	1	C	SW	08/13/2003
3	MIAMI	ABC/CHAPMAN	6	SW	SE	SW	22	17	22	E	1	C	SW	12/29/2003
3	MIAMI	ABC/FREEMAN	7	NW	SW	SE	22	17	22	E	1	C	SW	08/20/2003
3	MIAMI	ABC/CHAPMAN	7	NE	NE	SE	22	17	22	E	2		GW	03/19/2004
3	MIAMI	ABC/FREEMAN	9	SW	NW	SE	22	17	22	E	1	C	SW	09/19/2003
3	MIAMI	ABC/FREEMAN	14			NE	22	17	22	E	1	C	SW	04/05/2004
3	MIAMI	ABC	15				22	17	22	E	1	C	GW	03/25/2004

Wells Plugged with State Funds Since 7/1/1996

DIST	COUNTY	LEASE NAME	WELL NO	Q-3	Q-2	Q-1	SEC	TWP	RNG	DIR	PRI	LEVEL	TYPE	PLUG DATE
3	MIAMI	ABC/CHAPMAN	16	NE	SE	SW	22	17	22	E	1	C	SW	08/21/2003
3	MIAMI	ABC/FREEMAN	17			NE	22	17	22	E	1	C	SW	04/28/2004
3	MIAMI	ABC/CHAPMAN	19	NW	SE	SW	22	17	22	E	1	C	SW	12/18/2003
3	MIAMI	ABC	19				22	17	22	E	1	C	GW	03/25/2004
3	MIAMI	ABC/FREEMAN	20			NE	22	17	22	E	1	C	SW	04/06/2004
3	MIAMI	ABC/FREEMAN	21			NE	22	17	22	E	1	C	SW	04/05/2004
3	MIAMI	ABC/FREEMAN	22			NE	22	17	22	E	1	C	SW	04/05/2004
3	MIAMI	ABC/FREEMAN	25	NE	SE	SE	22	17	22	E	1	B	SW	10/17/2003
3	MIAMI	ABC/FREEMAN	30	NE	NE	SE	22	17	22	E	1	B	SW	11/14/2003
3	MIAMI	ABC/FREEMAN	31	SW	NE	SE	22	17	22	E	1	C	SW	11/12/2003
3	MIAMI	ABC/CHAPMAN	33				22	17	22	E	1	C	GW	03/12/2004
3	MIAMI	ABC/FREEMAN	34			NE	22	17	22	E	1	C	SW	04/19/2004
3	MIAMI	ABC/CHAPMAN	36				22	17	22	E	1	C	GW	02/10/2004
3	MIAMI	ABC/CHAPMAN	40				22	17	22	E	1	C	GW	02/26/2004
3	MIAMI	ABC/CHAPMAN	42				22	17	22	E	1	C	GW	02/04/2004
3	MIAMI	ABC/CHAPMAN	49				22	17	22	E	1	C	GW	03/11/2004
3	MIAMI	ABC/FREEMAN	72	NW	SW	SE	22	17	22	E	1	C	SW	09/22/2003
3	MIAMI	ABC/FREEMAN	93	SE	NE	SE	22	17	22	E	1	B	SW	10/30/2003
3	MIAMI	ABC/FREEMAN	100				22	17	22	E	1	C	GW	05/20/2004
3	MIAMI	ABC/FREEMAN	101			SE	22	17	22	E	1	C	SW	04/16/2004
3	MIAMI	ABC/FREEMAN	104			SE	22	17	22	E	1	C	SW	04/14/2004
3	MIAMI	ABC/CHAPMAN	1 (CHA50)		NE	SW	22	17	22	E	2		GW	01/14/2004
3	MIAMI	ABC/RANTOUL	12-C	SW	NE	SW	22	17	22	E	1	C	SW	01/12/2004
3	MIAMI	ABC III CHAPMAN	1-I (099)	NE	SE	SW	22	17	22	E	1	A	SW	10/12/2005
3	MIAMI	ABC/CHAPMAN	5 (26N)		SE	SW	22	17	22	E	2		GW	02/10/2004
3	MIAMI	ABC/CHAPMAN	54 M-1				22	17	22	E	1	C	GW	03/19/2004
3	MIAMI	ABC/CHAPMAN	G-1	SE	NE	NW	22	17	22	E	1	B	SW	06/16/2004
3	MIAMI	ABC/CHAPMAN	G-11	SE	SW	SW	22	17	22	E	1	B	SW	03/17/2004
3	MIAMI	ABC/CHAPMAN	G-3	N2	N2	SW	22	17	22	E	1	B	SW	02/20/2004
3	MIAMI	ABC/CHAPMAN	G-5	SE	NW	NE	22	17	22	E	1	B	SW	03/02/2004
3	MIAMI	ABC/CHAPMAN	G-7	SE	NW	SW	22	17	22	E	1	B	SW	03/16/2004
3	MIAMI	ABC/CHAPMAN	G-9	NE	SW	SW	22	17	22	E	1	B	SW	03/16/2004
3	MIAMI	ABC/CHAPMAN	H-10	NW	SE	SW	22	17	22	E	1	C	SW	12/23/2003
3	MIAMI	ABC/CHAPMAN	H-12	SW	SE	SW	22	17	22	E	1	C	SW	04/15/2004
3	MIAMI	ABC/CHAPMAN	H-2	NW	NE	SW	22	17	22	E	1	C	SW	03/02/2004
3	MIAMI	ABC/CHAPMAN	H-4	NW	NE	SW	22	17	22	E	1	C	SW	01/12/2004
3	MIAMI	ABC/CHAPMAN	H-6	SW	NE	SW	22	17	22	E	1	C	SW	01/12/2004
3	MIAMI	ABC/CHAPMAN	H-8	NW	SE	SW	22	17	22	E	1	C	SW	12/22/2003
3	MIAMI	ABC/CHAPMAN	I-1	W2	E2	W2	22	17	22	E	1	B	SW	02/09/2004
3	MIAMI	ABC/CHAPMAN	I-11	SW	SE	SW	22	17	22	E	1	B	SW	12/31/2003
3	MIAMI	ABC/CHAPMAN	I-3	NW	NE	SW	22	17	22	E	1	B	SW	03/03/2004
3	MIAMI	ABC/CHAPMAN	I-5	SW	NE	SW	22	17	22	E	1	B	SW	01/08/2004
3	MIAMI	ABC/CHAPMAN	I-7	SW	NE	SW	22	17	22	E	1	B	SW	01/08/2004
3	MIAMI	ABC/CHAPMAN	I-9	NW	SE	SW	22	17	22	E	1	B	SW	12/22/2003
3	MIAMI	ABC/CHAPMAN	J-10		SE	SW	22	17	22	E	1	C	SW	12/24/2003
3	MIAMI	ABC/CHAPMAN	J-2	NW	NE	SW	22	17	22	E	1	C	SW	02/09/2004
3	MIAMI	ABC/CHAPMAN	J-4	NW	NE	SW	22	17	22	E	1	C	SW	03/03/2004
3	MIAMI	ABC/CHAPMAN	J-6	SW	NE	SW	22	17	22	E	1	C	SW	02/23/2004
3	MIAMI	ABC/CHAPMAN	J-8	SW	SE	NE	22	17	22	E	1	C	SW	01/13/2004
3	MIAMI	ABC/CHAPMAN	K-1	SE	SE	NW	22	17	22	E	1	B	SW	05/19/2004
3	MIAMI	ABC/CHAPMAN	K-11	SE	SE	NE	22	17	22	E	1	B	SW	01/13/2004
3	MIAMI	ABC/CHAPMAN	K-3	SW	SW	NE	22	17	22	E	1	B	SW	02/06/2004
3	MIAMI	ABC/CHAPMAN	K-5	SE	NE	SW	22	17	22	E	1	B	SW	03/08/2004
3	MIAMI	ABC/CHAPMAN	K-7	SE	NE	SW	22	17	22	E	1	B	SW	03/08/2004
3	MIAMI	ABC/CHAPMAN	K-9	NE	SE	SW	22	17	22	E	1	B	SW	12/19/2003
3	MIAMI	ABC/CHAPMAN	L-10	NE	SE	SW	22	17	22	E	1	C	SW	12/19/2003
3	MIAMI	ABC/CHAPMAN	L-12	SE	SE	SW	22	17	22	E	1	C	SW	01/14/2004
3	MIAMI	ABC/CHAPMAN	L-2	NE	NE	SW	22	17	22	E	1	C	SW	02/04/2004
3	MIAMI	ABC/CHAPMAN	L-4	SE	NE	SW	22	17	22	E	1	C	SW	02/04/2004
3	MIAMI	ABC/CHAPMAN	L-6	SE	NE	SW	22	17	22	E	1	C	SW	02/20/2004
3	MIAMI	ABC/CHAPMAN	L-8	NE	SE	SW	22	17	22	E	1	C	SW	03/17/2004

Wells Plugged with State Funds Since 7/1/1996

DIST	COUNTY	LEASE NAME	WELL NO	Q-3	Q-2	Q-1	SEC	TWP	RNG	DIR	PRI	LEVEL	TYPE	PLUG DATE
3	MIAMI	ABC/FREEMAN	M-11	NE	NE	SW	22	17	22	E	1	B	SW	02/17/2004
3	MIAMI	ABC/CHAPMAN	M-13	S2	S2	S2	22	17	22	E	1	B	SW	08/15/2003
3	MIAMI	ABC/FREEMAN	M-15	NE	SE	SW	22	17	22	E	1	B	SW	03/17/2004
3	MIAMI	ABC/FREEMAN	M-19	E2	E2	NW	22	17	22	E	1	B	SW	03/26/2004
3	MIAMI	ABC/FREEMAN	M-3	SW	SW	SE	22	17	22	E	1	B	SW	08/12/2003
3	MIAMI	ABC/CHAPMAN	M-5	S2	N2	S2	22	17	22	E	1	B	SW	02/18/2004
3	MIAMI	ABC/CHAPMAN	M-9		SE	SW	22	17	22	E	1	B	SW	08/21/2003
3	MIAMI	ABC/FREEMAN	N-10	SW	NW	SE	22	17	22	E	1	C	SW	10/02/2003
3	MIAMI	ABC/FREEMAN	N-12	NW	NW	SE	22	17	22	E	1	C	SW	03/26/2004
3	MIAMI	ABC/FREEMAN	N-14	SW	SW	NE	22	17	22	E	1	C	SW	05/17/2004
3	MIAMI	ABC/FREEMAN	N-16		SW	NE	22	17	22	E	1	C	SW	04/02/2004
3	MIAMI	ABC/FREEMAN	N-18	NW	SW	NE	22	17	22	E	1	C	SW	04/27/2004
3	MIAMI	ABC/FREEMAN	N-2		SW	SE	22	17	22	E	1	C	SW	08/12/2003
3	MIAMI	ABC/CHAPMAN	N-4	SE	NE	SW	22	17	22	E	1	B	SW	02/19/2004
3	MIAMI	ABC/FREEMAN	N-4		SW	SE	22	17	22	E	1	C	SW	08/14/2003
3	MIAMI	ABC/FREEMAN	N-6		SW	SE	22	17	22	E	1	C	SW	08/20/2003
3	MIAMI	ABC/FREEMAN	N-8	SW	NW	SE	22	17	22	E	1	C	SW	09/22/2003
3	MIAMI	ABC/FREEMAN	O-1	NW	NW	NE	22	17	22	E	1	B	SW	05/24/2004
3	MIAMI	ABC/FREEMAN	O-11	NW	NW	SE	22	17	22	E	1	B	SW	10/13/2003
3	MIAMI	ABC/FREEMAN	O-13	SW	SW	NE	22	17	22	E	1	B	SW	04/19/2004
3	MIAMI	ABC/FREEMAN	O-15	SW	SW	NE	22	17	22	E	1	B	SW	05/12/2004
3	MIAMI	ABC/FREEMAN	O-17	NW	SW	NE	22	17	22	E	1	B	SW	04/30/2004
3	MIAMI	ABC/FREEMAN	O-19	SW	NW	NE	22	17	22	E	1	B	SW	04/26/2004
3	MIAMI	ABC/FREEMAN	O-3		SW	SE	22	17	22	E	1	B	SW	08/14/2003
3	MIAMI	ABC/FREEMAN	O-5		SW	SE	22	17	22	E	1	B	SW	08/14/2003
3	MIAMI	ABC/FREEMAN	O-7	SW	NW	SE	22	17	22	E	1	B	SW	10/13/2003
3	MIAMI	ABC/FREEMAN	O-9		NW	SE	22	17	22	E	1	B	SW	09/23/2003
3	MIAMI	ABC/HUMPHREY	P	SE	SW	SE	22	17	22	E	2		GW	05/28/2004
3	MIAMI	ABC/FREEMAN	P-10	SW	NW	SE	22	17	22	E	1	C	SW	10/01/2003
3	MIAMI	ABC/FREEMAN	P-12	NW	NW	SE	22	17	22	E	1	C	SW	10/02/2003
3	MIAMI	ABC/FREEMAN	P-14	SW	SW	NE	22	17	22	E	1	C	SW	04/24/2004
3	MIAMI	ABC/FREEMAN	P-16	NW	SW	NE	22	17	22	E	1	C	SW	04/06/2004
3	MIAMI	ABC/FREEMAN	P-2		SW	SE	22	17	22	E	1	C	SW	08/28/2003
3	MIAMI	ABC/FREEMAN	P-4	SE	SW	SE	22	17	22	E	1	C	SW	09/19/2003
3	MIAMI	ABC/FREEMAN	P-6	NW	SW	SE	22	17	22	E	1	C	SW	04/16/2004
3	MIAMI	ABC/FREEMAN	P-8	SW	NW	SE	22	17	22	E	1	C	SW	09/23/2003
3	MIAMI	ABC/FREEMAN	Q-1	SE	SW	SE	22	17	22	E	1	B	SW	09/11/2003
3	MIAMI	ABC/FREEMAN	Q-11	NE	NW	SE	22	17	22	E	1	B	SW	10/01/2003
3	MIAMI	ABC/FREEMAN	Q-13	SE	SW	NE	22	17	22	E	1	B	SW	10/03/2003
3	MIAMI	ABC/FREEMAN	Q-15	SE	SW	NE	22	17	22	E	1	B	SW	04/23/2004
3	MIAMI	ABC/FREEMAN	Q-17	NE	SW	NE	22	17	22	E	1	B	SW	04/07/2004
3	MIAMI	ABC/FREEMAN	Q-3	SE	SW	SE	22	17	22	E	1	B	SW	09/05/2003
3	MIAMI	ABC/FREEMAN	Q-5	NE	SW	SE	22	17	22	E	1	B	SW	09/03/2003
3	MIAMI	ABC/FREEMAN	Q-7	SE	NW	SE	22	17	22	E	1	B	SW	05/08/2004
3	MIAMI	ABC/FREEMAN	Q-9	SE	NW	SE	22	17	22	E	1	B	SW	10/03/2003
3	MIAMI	ABC/FREEMAN	R-10		NW	SE	22	17	22	E	1	C	SW	08/22/2003
3	MIAMI	ABC/FREEMAN	R-12	NE	NW	SE	22	17	22	E	1	C	SW	10/03/2003
3	MIAMI	ABC/FREEMAN	R-2	SE	SW	SE	22	17	22	E	1	C	SW	09/11/2003
3	MIAMI	ABC/FREEMAN	R-4	SE	SW	SE	22	17	22	E	1	C	SW	09/10/2003
3	MIAMI	ABC/FREEMAN	R-6		SW	SE	22	17	22	E	1	C	SW	08/28/2003
3	MIAMI	ABC/FREEMAN	R-8		NW	SE	22	17	22	E	1	C	SW	08/22/2003
3	MIAMI	ABC/FREEMAN	S-11	NE	NW	SE	22	17	22	E	1	B	SW	12/01/2003
3	MIAMI	ABC/FREEMAN	S-3		SE	SE	22	17	22	E	1	B	SW	09/04/2003
3	MIAMI	ABC/FREEMAN	S-5		SE	SE	22	17	22	E	1	B	SW	08/27/2003
3	MIAMI	ABC/FREEMAN	S-7	SE	NW	SE	22	17	22	E	1	B	SW	11/25/2003
3	MIAMI	ABC/FREEMAN	S-9	S2	N2	SE	22	17	22	E	1	B	SW	11/26/2003
3	MIAMI	ABC/FREEMAN	T-10	NW	NE	SE	22	17	22	E	1	C	SW	12/01/2003
3	MIAMI	ABC/FREEMAN	T-12	NW	NE	SE	22	17	22	E	1	B	SW	06/15/2004
3	MIAMI	ABC/FREEMAN	T-2		SE	SE	22	17	22	E	1	C	SW	09/04/2003
3	MIAMI	ABC/FREEMAN	T-4		SE	SE	22	17	22	E	1	C	SW	09/03/2003
3	MIAMI	ABC/FREEMAN	T-6	NW	SE	SE	22	17	22	E	1	C	SW	09/10/2003

Wells Plugged with State Funds Since 7/1/1996

DIST	COUNTY	LEASE NAME	WELL NO	Q-3	Q-2	Q-1	SEC	TWP	RNG	DIR	PRI	LEVEL	TYPE	PLUG DATE
3	MIAMI	ABC/FREEMAN	T-8	SW	NE	SE	22	17	22	E	1	C	SW	11/25/2003
3	MIAMI	ABC/HUMPHREY	U	E2	SE	SE	22	17	22	E	2		GW	04/15/2004
3	MIAMI	ABC/FREEMAN	U-1	SW	SE	SE	22	17	22	E	1	B	SW	10/15/2003
3	MIAMI	ABC/FREEMAN	U-11	NW	NE	SE	22	17	22	E	1	B	SW	11/20/2003
3	MIAMI	ABC/FREEMAN	U-13	SW	SE	NE	22	17	22	E	1	B	SW	06/16/2004
3	MIAMI	ABC/FREEMAN	U-3	SW	SE	SE	22	17	22	E	1	B	SW	10/16/2003
3	MIAMI	ABC/FREEMAN	U-5	NW	SE	SE	22	17	22	E	1	B	SW	10/27/2003
3	MIAMI	ABC/FREEMAN	U-7	SW	NE	SE	22	17	22	E	1	B	SW	11/26/2003
3	MIAMI	ABC/FREEMAN	U-9	SW	NE	SE	22	17	22	E	1	B	SW	11/11/2003
3	MIAMI	ABC/FREEMAN	V-10	NW	NE	SE	22	17	22	E	1	C	SW	11/13/2003
3	MIAMI	ABC/FREEMAN	V-12	NW	NE	SE	22	17	22	E	1	C	SW	11/20/2003
3	MIAMI	ABC/FREEMAN	V-2	SW	SE	SE	22	17	22	E	1	C	SW	10/15/2003
3	MIAMI	ABC/FREEMAN	V-4	NE	SE	SE	22	17	22	E	1	C	SW	10/17/2003
3	MIAMI	ABC/FREEMAN	V-6	NW	SE	SE	22	17	22	E	1	C	SW	04/14/2004
3	MIAMI	ABC/FREEMAN	V-8	SW	NE	SE	22	17	22	E	1	C	SW	11/13/2003
3	MIAMI	ABC/FREEMAN	W-11	NE	NE	SE	22	17	22	E	1	B	SW	11/19/2003
3	MIAMI	ABC/FREEMAN	W-3	SE	SE	SE	22	17	22	E	1	B	SW	10/16/2003
3	MIAMI	ABC/FREEMAN	W-5	NE	SE	SE	22	17	22	E	1	B	SW	10/28/2003
3	MIAMI	ABC/FREEMAN	W-7	SE	NE	SE	22	17	22	E	1	B	SW	11/06/2003
3	MIAMI	ABC/FREEMAN	W-9	SE	NE	SE	22	17	22	E	1	B	SW	11/14/2003
3	MIAMI	ABC/FREEMAN	X-10	NE	NE	SE	22	17	22	E	1	C	SW	11/05/2003
3	MIAMI	ABC/FREEMAN	X-2	SE	SE	SE	22	17	22	E	1	C	SW	10/29/2003
3	MIAMI	ABC/FREEMAN	X-4	E2	SE	SE	22	17	22	E	1	C	SW	10/28/2003
3	MIAMI	ABC/FREEMAN	X-6	NE	SE	SE	22	17	22	E	1	C	SW	10/30/2003
3	MIAMI	ABC/FREEMAN	X-8	SE	NE	SE	22	17	22	E	1	C	SW	11/19/2003
3	MIAMI	ABC/FREEMAN	Y-5	NE	SE	SE	22	17	22	E	1	B	SW	11/12/2003
3	MIAMI	ABC/FREEMAN	Y-7	NE	SE	SE	22	17	22	E	1	B	SW	11/05/2003
3	MIAMI	ABC II DUNAWAY	(02) B2		SW	SW	23	17	22	E	1	C	SW	08/05/2005
3	MIAMI	ABC II DUNAWAY	(03) Y3		SW	SW	23	17	22	E	1	C	SW	08/10/2005
3	MIAMI	ABC II DUNAWAY	(04) B4		SW	SW	23	17	22	E	1	C	SW	08/08/2005
3	MIAMI	ABC II DUNAWAY	(05) C5		SW	SW	23	17	22	E	1	C	SW	09/07/2005
3	MIAMI	ABC II DUNAWAY	(06) E1		SW	SW	23	17	22	E	1	C	SW	10/06/2005
3	MIAMI	ABC II DUNAWAY	(10) B6		SW	SW	23	17	22	E	1	C	SW	08/18/2005
3	MIAMI	ABC II CADDIE DAY	(06)		NW	NW	26	17	22	E	1	C	SW	07/16/2005
3	MIAMI	ABC II CADDIE DAY	(01) D2		NW	NW	26	17	22	E	1	C	SW	07/13/2005
3	MIAMI	ABC II CADDIE DAY	(02) E3		NW	NW	26	17	22	E	1	C	SW	07/18/2005
3	MIAMI	ABC II CADDIE DAY	(03) Y7		NW	NW	26	17	22	E	1	C	SW	10/06/2005
3	MIAMI	ABC II CADDIE DAY	(04) B6		NW	NW	26	17	22	E	1	C	SW	07/25/2005
3	MIAMI	ABC II CADDIE DAY	(05) Y5		NW	NW	26	17	22	E	1	B	SW	07/29/2005
3	MIAMI	ABC II CADDIE DAY	(07) D6		NW	NW	26	17	22	E	1	C	SW	07/25/2005
3	MIAMI	ABC II CADDIE DAY	(08) C3		NW	NW	26	17	22	E	1	B	SW	07/14/2005
3	MIAMI	ABC II CADDIE DAY	(09) C1		NW	NW	26	17	22	E	1	B	SW	07/13/2005
3	MIAMI	ABC II CADDIE DAY	(10) B2		NW	NW	26	17	22	E	1	C	SW	07/28/2005
3	MIAMI	ABC II BERRYMAN	(31)			NE	27	17	22	E	1	B	GW	06/29/2005
3	MIAMI	ABC II BERRYMAN	(30)			NE	27	17	22	E	1	B	GW	06/29/2005
3	MIAMI	ABC II BERRYMAN	(29)			NE	27	17	22	E	1	B	GW	06/28/2005
3	MIAMI	ABC II BERRYMAN	(28)			NE	27	17	22	E	1	B	GW	06/22/2005
3	MIAMI	ABC II BERRYMAN	(27)			NE	27	17	22	E	1	B	GW	08/05/2005
3	MIAMI	ABC II BERRYMAN	(21)			NE	27	17	22	E	1	C	SW	05/23/2005
3	MIAMI	ABC II BERRYMAN	(19)			NE	27	17	22	E	1	C	SW	05/24/2005
3	MIAMI	ABC II BERRYMAN	(18)			NE	27	17	22	E	1	C	SW	05/24/2005
3	MIAMI	ABC II BERRYMAN	(17)			NE	27	17	22	E	1	B	SW	05/24/2005
3	MIAMI	ABC II BERRYMAN	(15)			NE	27	17	22	E	1	C	SW	05/27/2005
3	MIAMI	ABC II LLOYD	(13)			NW	27	17	22	E	1	C	SW	09/30/2005
3	MIAMI	ABC II BERRYMAN	(12)			NE	27	17	22	E	1	B	SW	05/31/2005
3	MIAMI	ABC II BERRYMAN	(09)			NE	27	17	22	E	1	B	SW	06/20/2005
3	MIAMI	ABC II BERRYMAN	(06)			NE	27	17	22	E	1	C	SW	05/26/2005
3	MIAMI	ABC II BERRYMAN	(02)			NE	27	17	22	E	1	C	SW	06/02/2005
3	MIAMI	ABC II LLOYD	(01) S3			NW	27	17	22	E	1	B	SW	06/10/2005
3	MIAMI	ABC II BERRYMAN	(01) V2			NE	27	17	22	E	1	B	SW	06/09/2005
3	MIAMI	ABC II LLOYD	(02) R4			NW	27	17	22	E	1	B	SW	06/10/2005

Wells Plugged with State Funds Since 7/1/1996

DIST	COUNTY	LEASE NAME	WELL NO	Q-3	Q-2	Q-1	SEC	TWP	RNG	DIR	PRI	LEVEL	TYPE	PLUG DATE
3	MIAMI	ABC II LLOYD	(03) Q5		NW	NE	27	17	22	E	1	C	SW	06/24/2005
3	MIAMI	ABC II BERRYMAN	(03) U3		NE	NE	27	17	22	E	1	C	SW	06/09/2005
3	MIAMI	ABC II LLOYD	(04) P2		NW	NE	27	17	22	E	1	C	SW	07/05/2005
3	MIAMI	ABC II BERRYMAN	(04) V4		NE	NE	27	17	22	E	1	B	SW	08/10/2005
3	MIAMI	ABC II LLOYD	(05) M3		NW	NE	27	17	22	E	1	B	SW	09/08/2005
3	MIAMI	ABC II BERRYMAN	(05) U5		NE	NE	27	17	22	E	1	B	SW	05/27/2005
3	MIAMI	ABC II LLOYD	(06) M5		NW	NE	27	17	22	E	1	C	SW	08/18/2005
3	MIAMI	ABC II LLOYD	(07) P4		NW	NE	27	17	22	E	1	C	SW	09/29/2005
3	MIAMI	ABC II BERRYMAN	(07) W5		NE	NE	27	17	22	E	1	C	SW	06/20/2005
3	MIAMI	ABC II LLOYD	(08) O3		NW	NE	27	17	22	E	1	C	SW	09/30/2005
3	MIAMI	ABC II BERRYMAN	(08) X4		NE	NE	27	17	22	E	1	B	SW	06/16/2005
3	MIAMI	ABC II LLOYD	(09) Q3		NW	NE	27	17	22	E	1	C	SW	07/26/2005
3	MIAMI	ABC II LLOYD	(10) N2		NW	NE	27	17	22	E	1	C	SW	09/30/2005
3	MIAMI	ABC II BERRYMAN	(10) X2		NE	NE	27	17	22	E	1	C	SW	06/27/2005
3	MIAMI	ABC II BERRYMAN	(13) S1		NE	NE	27	17	22	E	1	B	SW	06/02/2005
3	MIAMI	ABC II BERRYMAN	(14) T2		NE	NE	27	17	22	E	1	B	SW	05/31/2005
3	MIAMI	ABC II BERRYMAN	(16) T4		NE	NE	27	17	22	E	1	C	SW	05/26/2005
3	MIAMI	ABC II BERRYMAN	(20) V6		NE	NE	27	17	22	E	1	B	SW	05/23/2005
3	MIAMI	ABC II BERRYMAN	(22) T6		NE	NE	27	17	22	E	1	B	SW	05/23/2005
3	MIAMI	ABC II BERRYMAN	(23) X6		NE	NE	27	17	22	E	1	C	SW	05/25/2005
3	MIAMI	ABC II BERRYMAN	(24) S5		NE	NE	27	17	22	E	1	C	SW	06/16/2005
3	MIAMI	ABC II BERRYMAN	(25) W1		NE	NE	27	17	22	E	1	B	SW	06/24/2005
3	MIAMI	ABC II BERRYMAN	(26) Y3		NE	NE	27	17	22	E	1	B	SW	07/06/2005
3	MIAMI	KITCHEN	(10)		SW	NW	31	17	22	E	1	B	GW	04/07/2005
3	MIAMI	KITCHEN	(9)		SW	NW	31	17	22	E	1	B	GW	04/07/2005
3	MIAMI	KITCHEN	(8)		SW	NW	31	17	22	E	1	B	GW	04/01/2005
3	MIAMI	KITCHEN	(7)		SW	NW	31	17	22	E	1	B	GW	04/12/2005
3	MIAMI	KITCHEN	(6)		SW	NW	31	17	22	E	1	B	SW	03/30/2005
3	MIAMI	KITCHEN	(5)		SW	NW	31	17	22	E	1	B	SW	03/30/2005
3	MIAMI	KITCHEN	(4)		SW	NW	31	17	22	E	1	B	GW	03/31/2005
3	MIAMI	KITCHEN	(3)		SW	NW	31	17	22	E	1	B	GW	04/15/2005
3	MIAMI	KITCHEN	(2)		SW	NW	31	17	22	E	1	B	SW	03/31/2005
3	MIAMI	KITCHEN	(1)		SW	NW	31	17	22	E	1	B	SW	03/30/2005
3	MIAMI	MINNICH	(MIN01)	SW	SE	SW	2	17	23	E	1	A	PS	08/25/2015
3	MIAMI	SAVAGE	(55)			SW	4	17	23	E	1	B	GW	09/26/2006
3	MIAMI	SAVAGE	(54)			SW	4	17	23	E	1	B	GW	08/17/2006
3	MIAMI	SAVAGE	(53)			SW	4	17	23	E	1	B	GW	09/25/2006
3	MIAMI	SAVAGE	(52)			SW	4	17	23	E	1	B	GW	09/07/2006
3	MIAMI	SAVAGE	(51)			SW	4	17	23	E	1	B	GW	09/07/2006
3	MIAMI	SAVAGE	(49)			SW	4	17	23	E	1	B	GW	07/21/2006
3	MIAMI	SAVAGE	(48)			SW	4	17	23	E	1	B	GW	08/02/2006
3	MIAMI	SAVAGE	(47)			SW	4	17	23	E	1	B	GW	07/13/2006
3	MIAMI	SAVAGE	(46)			SW	4	17	23	E	1	B	GW	07/13/2006
3	MIAMI	SAVAGE	(45)			SW	4	17	23	E	1	B	GW	07/13/2006
3	MIAMI	SAVAGE	(44)			SW	4	17	23	E	1	B	GW	08/01/2006
3	MIAMI	SAVAGE	(43)			SW	4	17	23	E	1	B	GW	07/17/2006
3	MIAMI	SAVAGE	(42)			SW	4	17	23	E	1	B	GW	07/26/2006
3	MIAMI	SAVAGE	(41)			SW	4	17	23	E	1	B	GW	07/14/2006
3	MIAMI	SAVAGE	(40)			SW	4	17	23	E	1	B	GW	07/13/2006
3	MIAMI	SAVAGE	(38)			SW	4	17	23	E	1	B	SW	07/21/2006
3	MIAMI	SAVAGE	(37)			SW	4	17	23	E	1	B	GW	07/20/2006
3	MIAMI	SAVAGE	(36)			SW	4	17	23	E	1	B	GW	07/26/2006
3	MIAMI	SAVAGE	(35)			SW	4	17	23	E	1	B	GW	07/20/2006
3	MIAMI	SAVAGE	(33)			SW	4	17	23	E	1	B	GW	07/21/2006
3	MIAMI	SAVAGE	(32)			SW	4	17	23	E	1	B	GW	08/18/2006
3	MIAMI	SAVAGE	(31)			SW	4	17	23	E	1	B	GW	08/18/2006
3	MIAMI	SAVAGE	(30)			SW	4	17	23	E	1	B	GW	08/02/2006
3	MIAMI	SAVAGE	(29)			SW	4	17	23	E	1	B	GW	08/02/2006
3	MIAMI	SAVAGE	(28)			SW	4	17	23	E	1	B	GW	07/20/2006
3	MIAMI	SAVAGE	(27)			SW	4	17	23	E	1	B	GW	08/01/2006
3	MIAMI	SAVAGE	(26)			SW	4	17	23	E	1	B	GW	08/02/2006

Wells Plugged with State Funds Since 7/1/1996

DIST	COUNTY	LEASE NAME	WELL NO	Q-3	Q-2	Q-1	SEC	TWP	RNG	DIR	PRI	LEVEL	TYPE	PLUG DATE
3	MIAMI	SAVAGE	(25)			SW	4	17	23	E	1	B	GW	08/31/2006
3	MIAMI	SAVAGE	(24)			SW	4	17	23	E	1	B	GW	08/31/2006
3	MIAMI	SAVAGE	(22)			SW	4	17	23	E	1	B	GW	08/31/2006
3	MIAMI	SAVAGE	(21)			SW	4	17	23	E	1	B	GW	08/08/2006
3	MIAMI	SAVAGE	(19)			SW	4	17	23	E	1	B	GW	08/08/2006
3	MIAMI	SAVAGE	(18)			SW	4	17	23	E	1	B	GW	08/08/2006
3	MIAMI	SAVAGE	(17)			SW	4	17	23	E	1	B	GW	08/07/2006
3	MIAMI	WATTS	(16)			NE	4	17	23	E	1	B	SW	12/21/2004
3	MIAMI	SAVAGE	(16)			SW	4	17	23	E	1	B	GW	07/20/2006
3	MIAMI	WATTS	(15)			NE	4	17	23	E	1	B	SW	12/22/2004
3	MIAMI	SAVAGE	(15)			SW	4	17	23	E	1	B	GW	07/25/2006
3	MIAMI	WATTS	(14)	NE	SE	NE	4	17	23	E	1	B	GW	12/22/2004
3	MIAMI	SAVAGE	(14)			SW	4	17	23	E	1	B	GW	07/14/2006
3	MIAMI	WATTS	(13)	NW	SE	NE	4	17	23	E	1	B	GW	12/13/2004
3	MIAMI	SAVAGE	(13)			SW	4	17	23	E	1	B	GW	08/01/2006
3	MIAMI	WATTS	(12)	NE	SE	NE	4	17	23	E	1	B	GW	12/21/2004
3	MIAMI	SAVAGE	(12)			SW	4	17	23	E	1	B	GW	09/13/2006
3	MIAMI	WATTS	(11)	SE	NW	NE	4	17	23	E	1	B	GW	12/15/2004
3	MIAMI	WATTS	(10)	NW	SE	NE	4	17	23	E	1	B	GW	12/15/2004
3	MIAMI	SAVAGE	(10)			SW	4	17	23	E	1	B	GW	10/09/2006
3	MIAMI	WATTS	(09)	NW	SE	NE	4	17	23	E	1	B	GW	12/15/2004
3	MIAMI	SAVAGE	(09)			SW	4	17	23	E	1	B	GW	08/07/2006
3	MIAMI	WATTS	(08)	SW	NE	NE	4	17	23	E	1	B	GW	12/13/2004
3	MIAMI	WATTS	(07)	NW	SE	NE	4	17	23	E	1	B	GW	12/14/2004
3	MIAMI	SAVAGE	(07)			SW	4	17	23	E	1	B	GW	08/17/2006
3	MIAMI	WATTS	(06)	SW	NE	NE	4	17	23	E	1	B	GW	12/13/2004
3	MIAMI	SAVAGE	(06)			SW	4	17	23	E	1	B	GW	09/13/2006
3	MIAMI	WATTS	(04)	SW	NE	NE	4	17	23	E	1	B	GW	12/14/2004
3	MIAMI	SAVAGE	(04)			SW	4	17	23	E	1	B	GW	07/17/2006
3	MIAMI	WATTS	(03)	NW	SE	NE	4	17	23	E	1	B	GW	12/14/2004
3	MIAMI	WATTS	(02)	NW	SE	NE	4	17	23	E	1	B	GW	12/14/2004
3	MIAMI	WATTS	(01)	NE	SE	NE	4	17	23	E	1	B	GW	12/15/2004
3	MIAMI	SAVAGE	(01)			SW	4	17	23	E	1	B	GW	10/23/2006
3	MIAMI	JOE LONG II (SC IVY)	(JLO-01)	NW	NE	NE	4	17	23	E	1	B	GW	06/04/2014
3	MIAMI	JOE LONG II (SC IVY)	(JLO-03)	NW	NW	NE	4	17	23	E	1	B	GW	06/03/2014
3	MIAMI	JOE LONG (SC IVY)	(LNG01)	N2	N2	NE	4	17	23	E	1	A	GW	09/14/2009
3	MIAMI	JOE LONG (SC IVY)	(LNG02)	N2	N2	NE	4	17	23	E	1	C	GW	09/17/2009
3	MIAMI	JOE LONG (SC IVY)	(LNG03)	N2	N2	NE	4	17	23	E	1	C	GW	09/14/2009
3	MIAMI	JOE LONG (SC IVY)	(LNG04)	N2	N2	NE	4	17	23	E	1	C	GW	10/06/2009
3	MIAMI	JOE LONG (SC IVY)	(LNG05)	N2	N2	NE	4	17	23	E	1	B	GW	09/30/2009
3	MIAMI	JOE LONG (SC IVY)	(LNG06)	N2	N2	NE	4	17	23	E	1	B	GW	09/30/2009
3	MIAMI	JOE LONG (SC IVY)	(LNG07)	N2	N2	NE	4	17	23	E	1	B	GW	09/17/2009
3	MIAMI	SAVAGE	(SAV62)			SW	4	17	23	E	1	B	SW	10/19/2006
3	MIAMI	SAVAGE	(SAV64)			SW	4	17	23	E	1	B	SW	10/24/2006
3	MIAMI	SAVAGE	(02)			SE	5	17	23	E	1	B	GW	10/09/2006
3	MIAMI	SAVAGE	(60)			NW	9	17	23	E	1	B	GW	08/30/2006
3	MIAMI	SAVAGE	(58)			NW	9	17	23	E	1	B	GW	08/28/2006
3	MIAMI	SAVAGE	(57)			NW	9	17	23	E	1	B	GW	08/29/2006
3	MIAMI	SAVAGE	(08)			NW	9	17	23	E	1	B	GW	08/17/2006
3	MIAMI	SAVAGE	(SAV61)			NW	9	17	23	E	1	B	SW	10/23/2006
3	MIAMI	SAVAGE	(SAV63)			NW	9	17	23	E	1	B	SW	10/20/2006
3	MIAMI	JOHNSON	1	NW	NE	NW	11	17	23	E	1	B	SW	08/28/2002
3	MIAMI	JOHNSON	2	NW	NE	NW	11	17	23	E	1	B	SW	08/28/2002
3	MIAMI	FIFE(ROWLETT-GEIGER)	(FIF01)	SW	SW	SE	17	17	23	E	1	B	GW	08/05/2008
3	MIAMI	FIFE(ROWLETT-GEIGER)	(FIF02)	SW	SW	SE	17	17	23	E	1	B	GW	08/05/2008
3	MIAMI	FIFE(ROWLETT-GEIGER)	(FIF03)		SW	SE	17	17	23	E	1	B	GW	11/07/2008
3	MIAMI	FIFE(ROWLETT-GEIGER)	(FIF04)		SW	SE	17	17	23	E	1	B	GW	08/04/2008
3	MIAMI	FIFE(ROWLETT-GEIGER)	(FIF05)	NW	SW	SE	17	17	23	E	1	B	GW	08/04/2008
3	MIAMI	FIFE(ROWLETT-GEIGER)	(FIF06)	NW	SW	SE	17	17	23	E	1	B	GW	08/04/2008
3	MIAMI	FIFE(ROWLETT-GEIGER)	(FIF07)	SW	SW	SE	17	17	23	E	1	B	GW	08/04/2008
3	MIAMI	FIFE(ROWLETT-GEIGER)	(FIF08)	NE	SE	SW	17	17	23	E	1	B	GW	08/04/2008

Wells Plugged with State Funds Since 7/1/1996

DIST	COUNTY	LEASE NAME	WELL NO	Q-3	Q-2	Q-1	SEC	TWP	RNG	DIR	PRI	LEVEL	TYPE	PLUG DATE
3	MIAMI	FIFE(ROWLETT-GEIGER)	(FIF09)		SW	SE	17	17	23	E	1	B	GW	09/08/2008
3	MIAMI	LUCAS	(11)			NE	20	17	23	E	1	B	GW	06/30/2008
3	MIAMI	LUCAS	(10)			NE	20	17	23	E	1	B	GW	06/25/2008
3	MIAMI	LUCAS	(09)			NE	20	17	23	E	1	B	GW	06/24/2008
3	MIAMI	LUCAS	(08)			NE	20	17	23	E	1	B	GW	06/20/2008
3	MIAMI	LUCAS	(07)			NE	20	17	23	E	1	B	GW	06/23/2008
3	MIAMI	LUCAS	(06)			NE	20	17	23	E	1	B	GW	06/26/2008
3	MIAMI	LUCAS	(05)			NE	20	17	23	E	1	B	GW	06/23/2008
3	MIAMI	LUCAS	(04)			NE	20	17	23	E	1	B	GW	06/20/2008
3	MIAMI	LUCAS	(03)			NE	20	17	23	E	1	B	GW	06/25/2008
3	MIAMI	LUCAS	(02)			NE	20	17	23	E	1	B	GW	06/23/2008
3	MIAMI	LUCAS	(01)			NE	20	17	23	E	1	B	GW	06/26/2008
3	MIAMI	STEVE WINDISCH	1	SE	SE	NE	30	17	23	E	1	A	SW	01/03/2000
3	MIAMI	WINDLER	(WIN02)		SE	SE	33	17	23	E	1	B	GW	09/04/2015
3	MIAMI	WINDLER	(WIN03)		SE	SE	33	17	23	E	1	B	GW	09/04/2015
3	MIAMI	WINDLER	(WIN04)		SE	SE	33	17	23	E	1	B	GW	09/04/2015
3	MIAMI	HOLCOMB	(HOL01)	NE	SE	SW	11	17	24	E	1	B	GW	08/31/2015
3	MIAMI	ROE	(11)	SE	SE	NE	13	17	24	E	1	B	SW	09/23/2004
3	MIAMI	ROE	(09)	NE	SE	NE	13	17	24	E	1	B	SW	09/28/2004
3	MIAMI	ROE	(05) 08	NE	SE	NE	13	17	24	E	1	B	SW	09/21/2004
3	MIAMI	ROE	(06) 13	SE	NE	NE	13	17	24	E	1	B	SW	09/24/2004
3	MIAMI	ROE	(07) 09	SE	NE	NE	13	17	24	E	1	A	PS	09/21/2004
3	MIAMI	ROE	(08) 06	SE	NE	NE	13	17	24	E	1	B	SW	09/24/2004
3	MIAMI	ROE	(10) 11	NE	SE	NE	13	17	24	E	1	B	SW	09/23/2004
3	MIAMI	KEITH ROBINSON	1	NE	SW	SE	14	17	24	E	1	B	GW	07/30/2003
3	MIAMI	ROBIN MATA (KOELSCH)	(OW-01)	NE	NW	NE	30	17	24	E	1	B	PS	06/25/2008
3	MIAMI	ROE	(25)			NW	18	17	25	E	1	B	GW	09/26/2004
3	MIAMI	ROE	(24)			NW	18	17	25	E	1	B	GW	09/26/2004
3	MIAMI	ROE	(23)			NW	18	17	25	E	1	B	GW	09/28/2004
3	MIAMI	ROE	(22)	SE	SW	NW	18	17	25	E	1	B	SW	09/13/2004
3	MIAMI	ROE	(15)	NW	SW	NW	18	17	25	E	1	C	SW	09/22/2004
3	MIAMI	SEABORN	(14)	SE	NW	SW	18	17	25	E	1	B	SW	07/15/2004
3	MIAMI	SEABORN	(07)	NE	NW	SW	18	17	25	E	1	C	SW	09/28/2004
3	MIAMI	SEABORN	(01) A-1	SW	SW	NW	18	17	25	E	1	B	SW	07/09/2004
3	MIAMI	ROE	(01) A-4	SE	SW	NW	18	17	25	E	1	B	SW	08/30/2004
3	MIAMI	SEABORN	(02) C-4	SW	SW	NW	18	17	25	E	1	B	SW	07/14/2004
3	MIAMI	ROE	(02) I-1	SW	SW	NW	18	17	25	E	1	B	SW	08/30/2004
3	MIAMI	ROE	(03) 15	SW	SW	NW	18	17	25	E	1	B	SW	08/30/2004
3	MIAMI	SEABORN	(03) A-3	SW	SW	NW	18	17	25	E	1	B	SW	07/15/2004
3	MIAMI	ROE	(04) 19	SW	SW	NW	18	17	25	E	1	B	SW	09/02/2004
3	MIAMI	SEABORN	(04) I-3	NW	NW	SW	18	17	25	E	1	C	SW	07/13/2004
3	MIAMI	SEABORN	(05) 05	NE	NW	SW	18	17	25	E	1	C	SW	06/23/2004
3	MIAMI	SEABORN	(06) 21	NE	NW	SW	18	17	25	E	1	C	SW	07/26/2004
3	MIAMI	SEABORN	(08) 07	NW	NW	SW	18	17	25	E	1	C	SW	07/26/2004
3	MIAMI	SEABORN	(09) I-4	NW	NW	SW	18	17	25	E	1	B	SW	07/23/2004
3	MIAMI	SEABORN	(10)10WSW	NE	NW	SW	18	17	25	E	1	B	SW	07/23/2004
3	MIAMI	SEABORN	(11) 08	NE	NW	SW	18	17	25	E	1	B	SW	09/14/2004
3	MIAMI	SEABORN	(12) 03	NE	NW	SW	18	17	25	E	1	B	SW	07/14/2004
3	MIAMI	ROE	(12) 17	SW	NW	NW	18	17	25	E	1	B	SW	09/10/2004
3	MIAMI	ROE	(13) 07	NW	SW	NW	18	17	25	E	1	B	SW	09/10/2004
3	MIAMI	SEABORN	(13) CT-5	SW	NW	SW	18	17	25	E	1	B	SW	07/27/2004
3	MIAMI	ROE	(14) 10	NW	SW	NW	18	17	25	E	1	C	SW	09/09/2004
3	MIAMI	SEABORN	(15) 10	SE	NW	SW	18	17	25	E	1	B	SW	09/29/2004
3	MIAMI	ROE	(16) 01	NW	SW	NW	18	17	25	E	1	B	SW	09/22/2004
3	MIAMI	SEABORN	(16) I-8	SE	NW	SW	18	17	25	E	1	B	SW	07/12/2004
3	MIAMI	SEABORN	(17) 04	SW	NW	SW	18	17	25	E	1	C	SW	07/12/2004
3	MIAMI	ROE	(17) 12	NW	SW	NW	18	17	25	E	1	B	SW	09/13/2004
3	MIAMI	SEABORN	(18) 02	NW	SW	SW	18	17	25	E	1	C	SW	08/10/2004
3	MIAMI	ROE	(18) I-2	SW	SW	NW	18	17	25	E	1	B	SW	08/31/2004
3	MIAMI	SEABORN	(19) 11	SE	NW	SW	18	17	25	E	1	C	SW	08/12/2004
3	MIAMI	ROE	(19) A-2	SW	SW	NW	18	17	25	E	1	B	SW	08/31/2004

Wells Plugged with State Funds Since 7/1/1996

DIST	COUNTY	LEASE NAME	WELL NO	Q-3	Q-2	Q-1	SEC	TWP	RNG	DIR	PRI	LEVEL	TYPE	PLUG DATE
3	MIAMI	SEABORN	(20) 01	NE	SW	SW	18	17	25	E	1	B	SW	10/28/2004
3	MIAMI	ROE	(20) C-1	SW	SW	NW	18	17	25	E	1	B	SW	09/01/2004
3	MIAMI	ROE	(21) 14	SE	SW	NW	18	17	25	E	1	B	SW	09/28/2004
3	MIAMI	SEABORN	(21) 19	NW	SW	SW	18	17	25	E	1	B	SW	08/10/2004
3	MIAMI	SEABORN	(22) 14	NE	SW	SW	18	17	25	E	1	C	SW	08/10/2004
3	MIAMI	SEABORN	(23) O-1	NE	SW	SW	18	17	25	E	1	C	SW	08/20/2004
3	MIAMI	SEABORN	(24) 12	NE	SW	SW	18	17	25	E	1	C	SW	08/13/2004
3	MIAMI	SEABORN	(25) 13	NE	SW	SW	18	17	25	E	1	C	SW	08/19/2004
3	MIAMI	SEABORN	(26) 20	NE	SW	SW	18	17	25	E	1	C	SW	08/10/2004
3	MIAMI	SEABORN	(27) 15	NE	SW	SW	18	17	25	E	1	C	SW	08/05/2004
3	MIAMI	SEABORN	(28) CT-3	SE	SW	SW	18	17	25	E	1	C	SW	07/27/2004
3	MIAMI	SEABORN	(29) 16	SE	SW	SW	18	17	25	E	1	B	SW	07/22/2004
3	MIAMI	SEABORN	(30) CT-2				18	17	25	E	1	B	SW	08/13/2004
3	MIAMI	SEABORN	(31) 17	SE	SW	SW	18	17	25	E	1	C	SW	07/14/2004
3	MIAMI	SEABORN	(32) 18	SE	SW	SW	18	17	25	E	1	C	SW	07/21/2004
3	MIAMI	SEABORN	(33) O-2	SE	SW	SW	18	17	25	E	1	B	SW	08/23/2004
3	MIAMI	LESTER WOOD	(WOD-01)	SW	NW	SE	29	17	25	E	1	B	PS	07/25/2007
3	MIAMI	LESTER WOOD	(WOD-02)				29	17	25	E	1	A	PS	07/26/2007
3	MIAMI	LESTER RAINES	1	NW	NE	NW	32	17	25	E	1	C	SW	07/31/2003
3	MIAMI	LESTER RAINES	2	SW	NE	NW	32	17	25	E	1	C	SW	07/31/2003
3	MIAMI	NELSON	1	NW	NW	NE	1	18	21	E	1	B	GW	03/13/2002
3	MIAMI	NELSON III	1	NW	NW	NE	1	18	21	E	1	B	GW	08/27/2003
3	MIAMI	NELSON	2	NE	NE	NW	1	18	21	E	1	B	GW	04/02/2002
3	MIAMI	NELSON	4	NE	NE	NW	1	18	21	E	1	B	GW	04/15/2002
3	MIAMI	NELSON	5	NE	NE	NW	1	18	21	E	1	B	GW	03/27/2002
3	MIAMI	NELSON	7	NE	NE	NW	1	18	21	E	1	B	GW	03/28/2002
3	MIAMI	NELSON	8	NE	NE	NW	1	18	21	E	1	B	GW	03/13/2002
3	MIAMI	NELSON	9	NE	NE	NW	1	18	21	E	1	B	GW	04/01/2002
3	MIAMI	NELSON	10	NE	NE	NW	1	18	21	E	1	B	GW	03/28/2002
3	MIAMI	NELSON	11	NE	NE	NW	1	18	21	E	1	B	GW	03/28/2002
3	MIAMI	NELSON	12	SE	NE	NW	1	18	21	E	1	B	GW	03/27/2002
3	MIAMI	NELSON	13	SE	NE	NW	1	18	21	E	1	B	GW	03/13/2002
3	MIAMI	NELSON	15	SW	NE	NW	1	18	21	E	1	B	GW	03/12/2002
3	MIAMI	NELSON	16	SW	NE	NW	1	18	21	E	1	B	GW	03/12/2002
3	MIAMI	NELSON	17	SW	NE	NW	1	18	21	E	1	B	GW	03/27/2002
3	MIAMI	NELSON	18	NW	NE	NW	1	18	21	E	1	B	GW	03/12/2002
3	MIAMI	NELSON	19	NW	NE	NW	1	18	21	E	1	B	GW	03/20/2002
3	MIAMI	NELSON	20	NW	NE	NW	1	18	21	E	1	B	GW	03/12/2002
3	MIAMI	NELSON	23	NW	NW	NW	1	18	21	E	1	B	GW	04/15/2002
3	MIAMI	NELSON	24	NW	SW	NW	1	18	21	E	1	B	GW	03/19/2002
3	MIAMI	NELSON	25	SE	NE	NW	1	18	21	E	1	B	GW	03/13/2002
3	MIAMI	NELSON	26	NW	NW	NE	1	18	21	E	1	B	GW	04/01/2002
3	MIAMI	NELSON	27	NW	NW	NE	1	18	21	E	1	B	GW	04/02/2002
3	MIAMI	NELSON II	28	NE	NE	NW	1	18	21	E	1	B	GW	06/07/2002
3	MIAMI	NELSON II	29	NE	NE	NW	1	18	21	E	1	B	GW	06/07/2002
3	MIAMI	NELSON II	30	SW	NW	NE	1	18	21	E	1	B	GW	06/07/2002
3	MIAMI	NELSON	(NEL01)	SW	NW	NE	1	18	21	E	1	B	GW	02/01/2016
3	MIAMI	ALAN HAAG	(HAA01)	NW	NW	SE	9	18	22	E	1	B	PS	07/02/2014
3	MIAMI	MCGUIRE	(M 01) 6			SE	12	18	22	E	1	A	SW	11/28/2005
3	MIAMI	MCGUIRE	(M 02)			SE	12	18	22	E	1	A	SW	11/29/2005
3	MIAMI	MCGUIRE	(M 03) 10			SE	12	18	22	E	1	A	SW	11/28/2005
3	MIAMI	MCGUIRE	(M 04)			SE	12	18	22	E	1	A	SW	11/18/2005
3	MIAMI	MCGUIRE	(M 05) 9			SE	12	18	22	E	1	A	SW	11/18/2005
3	MIAMI	MCGUIRE	(M 07)			SE	12	18	22	E	1	A	SW	11/07/2005
3	MIAMI	MCGUIRE	(M 08) 1			SE	12	18	22	E	1	A	SW	11/17/2005
3	MIAMI	MCGUIRE	(M 09) 7			SE	12	18	22	E	1	A	SW	11/07/2005
3	MIAMI	MCGUIRE	(M 10) 8			SE	12	18	22	E	1	A	SW	11/28/2005
3	MIAMI	MCGUIRE	(M 11)			SE	12	18	22	E	1	B	GW	12/02/2005
3	MIAMI	MCGUIRE	(M 12)			SE	12	18	22	E	1	B	GW	11/18/2005
3	MIAMI	NEEDHAM	(N 01)		SW	NE	12	18	22	E	1	A	SW	11/01/2005
3	MIAMI	NEEDHAM	(N 02)		SW	NE	12	18	22	E	1	A	SW	10/28/2005

Wells Plugged with State Funds Since 7/1/1996

DIST	COUNTY	LEASE NAME	WELL NO	Q-3	Q-2	Q-1	SEC	TWP	RNG	DIR	PRI	LEVEL	TYPE	PLUG DATE
3	MIAMI	NEEDHAM	(N 03) 2-B		SW	NE	12	18	22	E	1	A	SW	11/01/2005
3	MIAMI	NEEDHAM	(N 04)		SW	NE	12	18	22	E	1	A	SW	11/04/2005
3	MIAMI	NEEDHAM	(N 05)		SW	NE	12	18	22	E	1	A	SW	11/01/2005
3	MIAMI	NEEDHAM	(N 06)		SW	NE	12	18	22	E	1	A	SW	10/28/2005
3	MIAMI	NEEDHAM	(N 07)		SW	NE	12	18	22	E	1	A	SW	10/28/2005
3	MIAMI	NEEDHAM	(N 08)		SW	NE	12	18	22	E	1	A	SW	10/28/2005
3	MIAMI	NEEDHAM	(N 09)		SW	NE	12	18	22	E	1	A	SW	11/04/2005
3	MIAMI	NEEDHAM	(N 10)		SW	NE	12	18	22	E	1	A	SW	11/04/2005
3	MIAMI	NEEDHAM	(N 11)		SW	NE	12	18	22	E	1	B	SW	11/07/2005
3	MIAMI	NEEDHAM	(N 12)			NE	12	18	22	E	1	B	SW	11/17/2005
3	MIAMI	POTTAWATOMIE CR II	(23)			NW	14	18	22	E	1	B	GW	03/14/2006
3	MIAMI	POTTAWATOMIE CR II	(22)			NW	14	18	22	E	1	B	GW	03/02/2006
3	MIAMI	POTTAWATOMIE CR II	(21)			NW	14	18	22	E	1	B	GW	02/24/2006
3	MIAMI	POTTAWATOMIE CR II	(20)			NW	14	18	22	E	1	B	GW	02/14/2006
3	MIAMI	POTTAWATOMIE CR II	(19)			NW	14	18	22	E	1	B	GW	02/14/2006
3	MIAMI	POTTAWATOMIE CR II	(18)			NW	14	18	22	E	1	B	GW	02/16/2006
3	MIAMI	POTTAWATOMIE CR II	(17)			NW	14	18	22	E	1	B	GW	02/10/2006
3	MIAMI	POTTAWATOMIE CR II	(16)		SE	NW	14	18	22	E	1	B	GW	02/15/2006
3	MIAMI	POTTAWATOMIE CR II	(15)		SE	NW	14	18	22	E	1	B	GW	02/16/2006
3	MIAMI	POTTAWATOMIE CR II	(14)		SE	NW	14	18	22	E	1	B	GW	02/16/2006
3	MIAMI	POTTAWATOMIE CR.	(12)			NW	14	18	22	E	1	B	SW	03/16/2005
3	MIAMI	POTTAWATOMIE CR.	(11)			NW	14	18	22	E	1	B	SW	02/22/2005
3	MIAMI	POTTAWATOMIE CR.	(10)			NW	14	18	22	E	1	B	SW	03/04/2005
3	MIAMI	POTTAWATOMIE CR.	(09)			NW	14	18	22	E	1	B	SW	03/08/2005
3	MIAMI	POTTAWATOMIE CR II	(08)		SE	NW	14	18	22	E	1	B	GW	02/20/2006
3	MIAMI	POTTAWATOMIE CR.	(08)			NW	14	18	22	E	1	A	SW	03/16/2005
3	MIAMI	POTTAWATOMIE CR.	(07)			NW	14	18	22	E	1	A	SW	03/01/2005
3	MIAMI	POTTAWATOMIE CR.	(06)			NW	14	18	22	E	1	A	SW	03/01/2005
3	MIAMI	POTTAWATOMIE CR.	(05)			NW	14	18	22	E	1	A	SW	03/02/2005
3	MIAMI	POTTAWATOMIE CR II	(04)		SE	NW	14	18	22	E	1	B	GW	02/20/2006
3	MIAMI	POTTAWATOMIE CR.	(04)			NW	14	18	22	E	1	A	SW	03/03/2005
3	MIAMI	POTTAWATOMIE CR.	(03)			NW	14	18	22	E	1	A	SW	03/08/2005
3	MIAMI	POTTAWATOMIE CR II	(03)		SE	NW	14	18	22	E	1	B	GW	02/17/2006
3	MIAMI	POTTAWATOMIE CR.	(02)			NW	14	18	22	E	1	A	SW	03/02/2005
3	MIAMI	POTTAWATOMIE CR II	(02)		SE	NW	14	18	22	E	1	B	GW	02/24/2006
3	MIAMI	POTTAWATOMIE CR.	(01)			NW	14	18	22	E	1	A	SW	03/02/2005
3	MIAMI	POTTAWATOMIE CR.	(VFW 01)			NW	14	18	22	E	1	A	PS	03/09/2005
3	MIAMI	POTTAWATOMIE CR.	(VFW 02)			NW	14	18	22	E	1	A	PS	03/09/2005
3	MIAMI	BROWN	(26)		N2	SE	22	18	22	E	1	B	SW	11/15/2004
3	MIAMI	BROWN	(23)		N2	SE	22	18	22	E	1	B	SW	11/15/2004
3	MIAMI	BROWN	(18)		N2	SE	22	18	22	E	1	C	SW	10/01/2004
3	MIAMI	BROWN	(09)		N2	SE	22	18	22	E	1	B	SW	10/27/2004
3	MIAMI	BROWN	(04)		N2	SE	22	18	22	E	1	B	SW	11/16/2004
3	MIAMI	BROWN	(02) SB-32		N2	SE	22	18	22	E	1	C	SW	10/11/2004
3	MIAMI	BROWN	(05) SE-31		N2	SE	22	18	22	E	1	B	SW	10/27/2004
3	MIAMI	BROWN	(06) SD-32		N2	SE	22	18	22	E	1	B	SW	10/11/2004
3	MIAMI	BROWN	(07) SF-32		N2	SE	22	18	22	E	1	B	SW	11/15/2004
3	MIAMI	BROWN	(08) SH-32		N2	SE	22	18	22	E	1	C	SW	10/07/2004
3	MIAMI	BROWN	(10) SG-31		N2	SE	22	18	22	E	1	B	SW	10/28/2004
3	MIAMI	BROWN	(11) SE-33		N2	SE	22	18	22	E	1	C	SW	10/01/2004
3	MIAMI	BROWN	(12) SC-33		N2	SE	22	18	22	E	1	B	SW	10/07/2004
3	MIAMI	BROWN	(13) SB-34		N2	SE	22	18	22	E	1	C	SW	10/11/2004
3	MIAMI	BROWN	(14) SA-35		N2	SE	22	18	22	E	1	B	SW	10/11/2004
3	MIAMI	BROWN	(15) SD-34		N2	SE	22	18	22	E	1	B	SW	10/12/2004
3	MIAMI	BROWN	(16) SC-35		N2	SE	22	18	22	E	1	C	SW	10/12/2004
3	MIAMI	BROWN	(17) SB-36		N2	SE	22	18	22	E	1	B	SW	11/16/2004
3	MIAMI	BROWN	(19) SG-33		N2	SE	22	18	22	E	1	C	SW	09/30/2004
3	MIAMI	BROWN	(20) SI-33		N2	SE	22	18	22	E	1	C	SW	09/30/2004
3	MIAMI	BROWN	(24) SE-35		N2	SE	22	18	22	E	1	C	SW	10/15/2004
3	MIAMI	BROWN	(25) SD-36		N2	SE	22	18	22	E	1	C	SW	10/12/2004
3	MIAMI	CARTER (COLLINS)	(CAR01)			SW	23	18	22	E	1	B	GW	09/24/2008

Wells Plugged with State Funds Since 7/1/1996

DIST	COUNTY	LEASE NAME	WELL NO	Q-3	Q-2	Q-1	SEC	TWP	RNG	DIR	PRI	LEVEL	TYPE	PLUG DATE
3	MIAMI	CARTER (COLLINS)	(CAR02)			SW	23	18	22	E	1	B	GW	09/24/2008
3	MIAMI	CARTER (COLLINS)	(CAR03)			SW	23	18	22	E	1	B	GW	09/23/2008
3	MIAMI	CARTER (COLLINS)	(CAR04)			SW	23	18	22	E	1	B	GW	09/23/2008
3	MIAMI	CARTER (COLLINS)	(CAR05)			SW	23	18	22	E	1	B	GW	09/10/2008
3	MIAMI	CARTER (COLLINS)	(CAR06)			SW	23	18	22	E	1	B	GW	09/19/2008
3	MIAMI	CARTER (COLLINS)	(CAR07)			SW	23	18	22	E	1	B	GW	10/06/2008
3	MIAMI	CARTER (COLLINS)	(CAR08)			SW	23	18	22	E	1	B	GW	09/19/2008
3	MIAMI	CARTER (COLLINS)	(CAR09)			SW	23	18	22	E	1	B	GW	10/06/2008
3	MIAMI	CARTER (COLLINS)	(CAR10)			SW	23	18	22	E	1	B	GW	09/19/2008
3	MIAMI	CARTER (COLLINS)	(CAR11)			SW	23	18	22	E	1	B	GW	09/10/2008
3	MIAMI	CARTER (COLLINS)	(CAR12)			SW	23	18	22	E	1	B	GW	09/19/2008
3	MIAMI	CARTER (COLLINS)	(CAR13)			SW	23	18	22	E	1	B	GW	09/23/2008
3	MIAMI	CARTER (COLLINS)	(CAR14)			SW	23	18	22	E	1	B	GW	09/10/2008
3	MIAMI	CARTER (COLLINS)	(CAR15)			SW	23	18	22	E	1	B	GW	09/22/2008
3	MIAMI	CARTER (COLLINS)	(CAR16)			SW	23	18	22	E	1	B	GW	09/22/2008
3	MIAMI	CARTER (COLLINS)	(CAR17)			SW	23	18	22	E	1	B	GW	09/10/2008
3	MIAMI	CARTER (COLLINS)	(CAR18)			SW	23	18	22	E	1	B	GW	09/25/2008
3	MIAMI	CARTER (COLLINS)	(CAR21)			SW	23	18	22	E	1	B	GW	10/16/2008
3	MIAMI	LEE JONES	(01)		NW	NE	25	18	22	E	1	C	SW	01/31/2007
3	MIAMI	CARTER (COLLINS)	(CAR19)	NE	NW	NW	26	18	22	E	1	B	GW	09/25/2008
3	MIAMI	CARTER (COLLINS)	(CAR20)	NE	NW	NW	26	18	22	E	1	B	GW	09/24/2008
3	MIAMI	CORNETT (McDOUGAL)	(COR01)		E2	SE	26	18	22	E	1	A	GW	12/06/2010
3	MIAMI	CORNETT (McDOUGAL)	(COR02)		E2	SE	26	18	22	E	1	B	GW	12/01/2010
3	MIAMI	CORNETT (McDOUGAL)	(COR03)		E2	SE	26	18	22	E	1	B	GW	01/07/2011
3	MIAMI	CORNETT (McDOUGAL)	(COR04)		E2	SE	26	18	22	E	1	B	GW	03/30/2011
3	MIAMI	CORNETT (McDOUGAL)	(COR05)		E2	SE	26	18	22	E	1	B	GW	12/22/2010
3	MIAMI	CORNETT (McDOUGAL)	(COR06)		E2	SE	26	18	22	E	1	B	GW	12/07/2010
3	MIAMI	CORNETT (McDOUGAL)	(COR07)		E2	SE	26	18	22	E	1	B	GW	12/02/2010
3	MIAMI	CORNETT (McDOUGAL)	(COR08)		E2	SE	26	18	22	E	1	B	GW	03/29/2011
3	MIAMI	CORNETT (McDOUGAL)	(COR09)		E2	SE	26	18	22	E	1	B	GW	12/14/2010
3	MIAMI	CORNETT (McDOUGAL)	(COR10)		E2	SE	26	18	22	E	1	B	GW	12/14/2010
3	MIAMI	CORNETT (McDOUGAL)	(COR11)		E2	SE	26	18	22	E	1	B	GW	12/06/2010
3	MIAMI	WHITEFORD	(WHI01)	SW	SE	NE	30	18	23	E	1	B	GW	01/27/2011
3	MIAMI	WHITEFORD	(WHI02)	SW	SE	NE	30	18	23	E	1	B	GW	01/27/2011
3	MIAMI	WHITEFORD	(WHI03)	SE	SE	NE	30	18	23	E	1	B	GW	01/28/2011
3	MIAMI	WHITEFORD	(WHI04)	SE	SE	NE	30	18	23	E	1	B	GW	01/28/2011
3	MIAMI	WHITEFORD	(WHI05)	SE	NE	NE	30	18	23	E	1	B	GW	02/22/2011
3	MIAMI	WHITEFORD (L. TENK)	(WHI06)	SE	SE	NE	30	18	23	E	1	B	GW	02/22/2011
3	MIAMI	WHITEFORD	(WHI07)	NE	NE	SE	30	18	23	E	1	B	GW	01/31/2011
3	MIAMI	MATTHEW JONES	(OW-1)	W2	NW	NW	23	18	24	E	1	A	PS	11/20/2007
3	MIAMI	WC JONES TRUST (STEWART)	(STW01)		W2	SW	18	19	23	E	1	B	GW	07/06/2012
3	MIAMI	WC JONES TRUST (STEWART)	(STW02)		W2	SW	18	19	23	E	1	B	GW	06/27/2012
3	MIAMI	WC JONES TRUST (STEWART)	(STW03)		W2	SW	18	19	23	E	1	B	GW	06/26/2012
3	MIAMI	WC JONES TRUST (STEWART)	(STW04)		W2	SW	18	19	23	E	1	B	GW	06/26/2012
3	MIAMI	WC JONES TRUST (STEWART)	(STW07)		W2	SW	18	19	23	E	1	B	GW	07/06/2012
3	MIAMI	WC JONES TRUST (STEWART)	(STW08)		W2	SW	18	19	23	E	1	B	GW	07/05/2012
3	MIAMI	WC JONES TRUST (STEWART)	(STW09)		W2	SW	18	19	23	E	1	B	GW	07/06/2012
3	MIAMI	MASSEY	(MAS01)	NE	SW	NW	12	19	24	E	1	A	SW	04/07/2006
3	MIAMI	MASSEY	(MAS02)	NE	SW	NW	12	19	24	E	1	B	SW	03/28/2006
3	MIAMI	MASSEY	(MAS03)	SE	SW	NW	12	19	24	E	1	B	SW	04/06/2006
3	MIAMI	MASSEY	(MAS04)	SE	SW	NW	12	19	24	E	1	B	SW	03/29/2006
3	MIAMI	MASSEY	(MAS05)	SE	SW	NW	12	19	24	E	1	B	SW	03/28/2006
3	MIAMI	MASSEY	(MAS06)	SE	SW	NW	12	19	24	E	1	B	SW	03/28/2006
3	MIAMI	MASSEY	(MAS07)	SE	SW	NW	12	19	24	E	1	B	SW	03/28/2006
3	MIAMI	MASSEY	(MAS08)	SE	SW	NW	12	19	24	E	1	B	SW	03/29/2006
3	MIAMI	MASSEY	(MAS09)	SE	SW	NW	12	19	24	E	1	B	SW	03/28/2006
3	MONTGOMERY	TUCKER (WOLF)	(OW-1)	SE	NE	NW	29	30	16	E	1	A	PS	08/15/2010
3	MONTGOMERY	COX (ELK CITY PGSF)	(COX01)	NW	NW	NW	35	31	13	E	1	A	GW	04/21/2011
3	MONTGOMERY	JIM GREER	(GRE01)		SW	NE	20	31	14	E	1	B	GW	12/01/2010
3	MONTGOMERY	DALE SPRINGER	1			NE	15	31	15	E	1	A	GW	07/24/1999
3	MONTGOMERY	BOB MCDANIEL	OW-1	SE	SE	NE	33	31	15	E	1	A	GW	06/17/1998

Wells Plugged with State Funds Since 7/1/1996

DIST	COUNTY	LEASE NAME	WELL NO	Q-3	Q-2	Q-1	SEC	TWP	RNG	DIR	PRI	LEVEL	TYPE	PLUG DATE
3	MONTGOMERY	TALLMAN	(TAL01)	NE	NW	SE	34	31	15	E	1	B	GW	05/11/2011
3	MONTGOMERY	ART SMALL	(SMA01)	SW	NW	NW	36	31	15	E	1	B	GW	07/17/2013
3	MONTGOMERY	HAZEN (WINKLEMAN)	(HAZ02)			SE	3	31	16	E	1	B	GW	04/09/2013
3	MONTGOMERY	HAZEN (WINKLEMAN)	(HAZ03)			SE	3	31	16	E	1	B	GW	04/09/2013
3	MONTGOMERY	HAZEN (WINKLEMAN)	(HAZ04)			NE	3	31	16	E	1	B	GW	05/15/2013
3	MONTGOMERY	HAZEN (WINKLEMAN)	(HAZ05)			SE	3	31	16	E	1	B	GW	03/22/2013
3	MONTGOMERY	HAZEN (WINKLEMAN)	(HAZ07)			NE	3	31	16	E	1	B	GW	05/16/2013
3	MONTGOMERY	HAZEN (WINKLEMAN)	(HAZ08)			NE	3	31	16	E	1	B	GW	04/30/2013
3	MONTGOMERY	HAZEN (WINKLEMAN)	(HAZ09)			SE	3	31	16	E	1	B	GW	05/01/2013
3	MONTGOMERY	HAZEN (WINKLEMAN)	(HAZ10)			SE	3	31	16	E	1	B	GW	03/22/2013
3	MONTGOMERY	HAZEN (WINKLEMAN)	(HAZ11)			NE	3	31	16	E	1	B	GW	04/16/2013
3	MONTGOMERY	HAZEN (WINKLEMAN)	(HAZ12)			NE	3	31	16	E	1	B	GW	05/16/2013
3	MONTGOMERY	HAZEN (WINKLEMAN)	(HAZ13)			SE	3	31	16	E	1	B	GW	04/16/2013
3	MONTGOMERY	HAZEN (WINKLEMAN)	(HAZ14)	NE	SE	NE	3	31	16	E	1	B	GW	05/14/2013
3	MONTGOMERY	HAZEN (WINKLEMAN)	(HAZ15)		SE	NE	3	31	16	E	1	B	GW	04/22/2013
3	MONTGOMERY	GRUBB PROPERTY	(GRU-01)	SE	NW	NW	4	31	16	E	1	B	SW	04/20/2010
3	MONTGOMERY	MARY GRUB B	1			SE	5	31	16	E	1	A	GW	01/12/2000
3	MONTGOMERY	MARY GRUB B	2			SE	5	31	16	E	1	A	GW	01/13/2000
3	MONTGOMERY	WOLFE OG	1	SE	SE	NW	7	31	16	E	1	A	GW	07/19/1996
3	MONTGOMERY	TIM ADEE				NE	8	31	16	E	1	A	SW	10/15/1999
3	MONTGOMERY	MARY GRUB A	1			NW	9	31	16	E	1	A	SW	09/02/2000
3	MONTGOMERY	LEO BATES	1		S2	NE	9	31	16	E	1	A	GW	07/24/1997
3	MONTGOMERY	McPHERSON (GRAY)	(MCP001)	SE	NW	NE	9	31	16	E	1	A	SW	10/21/2008
3	MONTGOMERY	PETERSON	(17)			NE	16	31	16	E	1	B	GW	01/11/2005
3	MONTGOMERY	PETERSON	(16)			NE	16	31	16	E	1	B	SW	12/28/2004
3	MONTGOMERY	PETERSON	(15)	SW	NE	NE	16	31	16	E	1	B	GW	01/14/2005
3	MONTGOMERY	PETERSON	(14)	SW	NE	NE	16	31	16	E	1	B	GW	01/13/2005
3	MONTGOMERY	PETERSON	(13)	NW	NE	NE	16	31	16	E	1	B	GW	12/30/2004
3	MONTGOMERY	PETERSON	(12)	NW	NE	NE	16	31	16	E	1	B	GW	01/03/2005
3	MONTGOMERY	PETERSON	(11)	SW	NE	NE	16	31	16	E	1	B	GW	01/07/2005
3	MONTGOMERY	PETERSON	(10)	SE	NW	NE	16	31	16	E	1	B	GW	12/21/2004
3	MONTGOMERY	PETERSON	(09)	SW	NW	NE	16	31	16	E	1	B	GW	12/22/2004
3	MONTGOMERY	PETERSON	(08)	SE	NW	NE	16	31	16	E	1	B	GW	12/22/2004
3	MONTGOMERY	PETERSON	(07)	SE	NW	NE	16	31	16	E	1	B	GW	12/22/2004
3	MONTGOMERY	PETERSON	(06)	SW	NW	NE	16	31	16	E	1	B	GW	12/28/2004
3	MONTGOMERY	PETERSON	(05)	SW	NW	NE	16	31	16	E	1	B	GW	12/27/2004
3	MONTGOMERY	PETERSON	(04)	NE	NW	NE	16	31	16	E	1	B	GW	12/27/2004
3	MONTGOMERY	PETERSON	(03)	NE	NW	NE	16	31	16	E	1	B	GW	12/20/2004
3	MONTGOMERY	PETERSON	(02)	SE	NW	NE	16	31	16	E	1	B	GW	12/29/2004
3	MONTGOMERY	PETERSON	(01)	SE	NW	NE	16	31	16	E	1	B	GW	12/29/2004
3	MONTGOMERY	ALLISON	1			SE	20	31	16	E	1	A	GW	05/19/2000
3	MONTGOMERY	JABBEN (LOCHMILLER)	(JABB-01)	NE	SW	NW	32	31	16	E	1	A	GW	07/12/2013
3	MONTGOMERY	LOCHMILLER	(LOC01)	NW	SW	NW	32	31	16	E	1	A	GW	10/22/2010
3	MONTGOMERY	LOCHMILLER	(LOC02)	SE	SE	NW	32	31	16	E	1	A	GW	10/22/2010
3	MONTGOMERY	LOCHMILLER	(LOC05)	SW	SW	NW	32	31	16	E	1	B	GW	10/22/2010
3	MONTGOMERY	LOCHMILLER	(LOC06)	SW	SW	NW	32	31	16	E	1	B	GW	10/22/2010
3	MONTGOMERY	ALLEN	(FRI01)	SW	SW	SW	7	31	17	E	1	B	GW	02/23/2016
3	MONTGOMERY	ALLEN	(FRI02)	NW	SW	SW	7	31	17	E	1	B	GW	02/17/2016
3	MONTGOMERY	ALLEN	(FRI03)	NW	SW	SW	7	31	17	E	1	B	GW	02/23/2016
3	MONTGOMERY	ALLEN	(FRI04)	SW	NW	SW	7	31	17	E	1	B	GW	02/17/2016
3	MONTGOMERY	ALLEN	(FRI05)	SW	NW	SW	7	31	17	E	1	B	GW	02/23/2016
3	MONTGOMERY	ALLEN	(FRI06)	NW	SW	SW	7	31	17	E	1	B	GW	02/16/2016
3	MONTGOMERY	ALLEN	(FRI07)	NW	SW	SW	7	31	17	E	1	B	GW	02/16/2016
3	MONTGOMERY	ALLEN	(FRI08)	SW	SW	SW	7	31	17	E	1	B	GW	02/16/2016
3	MONTGOMERY	ALLEN	(FRI09)	SW	SW	SW	7	31	17	E	1	B	GW	02/17/2016
3	MONTGOMERY	ALLEN	(FRI10)	SW	SW	SW	7	31	17	E	1	B	GW	02/16/2016
3	MONTGOMERY	ALLEN	(FRI11)	SW	SW	SW	7	31	17	E	1	B	GW	02/24/2016
3	MONTGOMERY	ALLEN	(FRI12)	SW	SW	SW	7	31	17	E	1	B	GW	02/24/2016
3	MONTGOMERY	REX HEAPE	(OW-01)		SW	SE	19	31	17	E	1	A	SW	03/06/2013
3	MONTGOMERY	REX HEAPE	(OW-02)		SW	SE	19	31	17	E	1	A	SW	03/06/2013
3	MONTGOMERY	BEACHNER BROTHERS	(BEA11101)	SE	SW	NE	22	31	17	E	1	A	SW	09/15/2014

Wells Plugged with State Funds Since 7/1/1996

DIST	COUNTY	LEASE NAME	WELL NO	Q-3	Q-2	Q-1	SEC	TWP	RNG	DIR	PRI	LEVEL	TYPE	PLUG DATE
3	MONTGOMERY	BEACHNER BROS	(BEA11102)	SW	SW	NE	22	31	17	E	1	B	GW	09/17/2014
3	MONTGOMERY	JASON WILLIAMS (SAXON)	(WLM-0W1)	SW	NE	NW	32	31	17	E	1	B	PS	09/18/2012
3	MONTGOMERY	SUMMERSON	1				33	31	17	E	1	A	SW	09/14/1999
3	MONTGOMERY	SUMMERSON	2				33	31	17	E	1	A	SW	09/15/1999
3	MONTGOMERY	SUMMERSON	3				33	31	17	E	1	A	SW	09/14/1999
3	MONTGOMERY	SUMMERSON	4				33	31	17	E	1	A	SW	09/21/1999
3	MONTGOMERY	SUMMERSON	5				33	31	17	E	1	A	SW	09/21/1999
3	MONTGOMERY	SUMMERSON	7				33	31	17	E	1	A	SW	09/17/1999
3	MONTGOMERY	SUMMERSON	8				33	31	17	E	1	A	SW	09/17/1999
3	MONTGOMERY	SUMMERSON	9				33	31	17	E	1	A	SW	11/03/1999
3	MONTGOMERY	SUMMERSON	10				33	31	17	E	1	A	SW	11/16/1999
3	MONTGOMERY	SUMMERSON	11				33	31	17	E	1	A	SW	10/06/1999
3	MONTGOMERY	SUMMERSON	12				33	31	17	E	1	A	SW	10/06/1999
3	MONTGOMERY	SUMMERSON	14				33	31	17	E	1	A	SW	10/06/1999
3	MONTGOMERY	SUMMERSON	17				33	31	17	E	1	A	SW	10/05/1999
3	MONTGOMERY	SUMMERSON	18				33	31	17	E	1	A	SW	10/06/1999
3	MONTGOMERY	SUMMERSON	19				33	31	17	E	1	A	SW	10/04/1999
3	MONTGOMERY	SUMMERSON	20				33	31	17	E	1	A	SW	09/17/1999
3	MONTGOMERY	SUMMERSON	22				33	31	17	E	1	A	SW	09/22/1999
3	MONTGOMERY	SUMMERSON	23				33	31	17	E	1	A	SW	09/24/1999
3	MONTGOMERY	SUMMERSON	24				33	31	17	E	1	A	SW	10/19/1999
3	MONTGOMERY	SUMMERSON	25				33	31	17	E	1	A	SW	11/11/1998
3	MONTGOMERY	SUMMERSON	26				33	31	17	E	1	A	SW	11/03/1999
3	MONTGOMERY	SUMMERSON	27				33	31	17	E	1	A	SW	11/05/1999
3	MONTGOMERY	SUMMERSON	28				33	31	17	E	1	A	SW	10/22/1999
3	MONTGOMERY	SUMMERSON	29				33	31	17	E	1	A	SW	11/10/1999
3	MONTGOMERY	SUMMERSON	30				33	31	17	E	1	A	SW	11/05/1999
3	MONTGOMERY	SUMMERSON	31				33	31	17	E	1	A	SW	10/15/1999
3	MONTGOMERY	SUMMERSON	32				33	31	17	E	1	A	SW	10/20/1999
3	MONTGOMERY	SUMMERSON	34				33	31	17	E	1	A	SW	10/15/1999
3	MONTGOMERY	SUMMERSON	35				33	31	17	E	1	A	SW	10/14/1999
3	MONTGOMERY	SUMMERSON	36				33	31	17	E	1	A	SW	10/14/1999
3	MONTGOMERY	SUMMERSON	37				33	31	17	E	1	A	SW	11/17/1999
3	MONTGOMERY	SUMMERSON	39				33	31	17	E	1	A	SW	10/15/1999
3	MONTGOMERY	SUMMERSON	41				33	31	17	E	1	A	SW	10/19/1999
3	MONTGOMERY	SUMMERSON	42				33	31	17	E	1	A	SW	10/19/1999
3	MONTGOMERY	SUMMERSON	43				33	31	17	E	1	A	SW	10/13/1999
3	MONTGOMERY	SHIRLEY LINE	(LINE01)	SE	SE	NW	33	31	17	E	1	A	SW	09/14/2016
3	MONTGOMERY	SHIRLEY LINE	(LINE02)	SE	SE	NW	33	31	17	E	1	B	GW	09/14/2016
3	MONTGOMERY	SHIRLEY LINE	(LINE03)	SE	SE	NW	33	31	17	E	1	A	SW	09/14/2016
3	MONTGOMERY	SHIRLEY LINE	(LINE05)	NE	NE	NW	33	31	17	E	1	B	GW	09/13/2016
3	MONTGOMERY	SUMMERSON	105-E			SW	33	31	17	E	1	A	SW	04/07/1997
3	MONTGOMERY	SUMMERSON	D-3			SW	33	31	17	E	1	A	SW	04/07/1997
3	MONTGOMERY	SUMMERSON	D-4			SW	33	31	17	E	1	A	SW	04/08/1997
3	MONTGOMERY	LYNDON ASH	1	NE	NE	NE	7	32	14	E	1	A	PS	06/02/1997
3	MONTGOMERY	USA MCMILLIN	2	NE	NE	NE	7	32	14	E	1	A	SW	06/02/1997
3	MONTGOMERY	SORGHAM HOLLOW	34	SW	SW	SE	14	32	14	E	1	A	SW	01/19/2004
3	MONTGOMERY	SORGHAM HOLLOW	35	SW	SW	SE	14	32	14	E	1	A	SW	01/19/2004
3	MONTGOMERY	WADSWORTH	(DAR01)	NW	SE	NE	15	32	14	E	1	A	SW	04/16/2008
3	MONTGOMERY	SIMMONS	1	NW	NW	SE	19	32	14	E	1	A	SW	11/25/2003
3	MONTGOMERY	FOWLER	1			NE	19	32	14	E	1	A	SW	08/16/2000
3	MONTGOMERY	FOWLER	2			NE	19	32	14	E	1	A	SW	08/14/2000
3	MONTGOMERY	FOWLER	3			NE	19	32	14	E	1	A	SW	08/11/2000
3	MONTGOMERY	SIMMONS	3	NW	NW	SE	19	32	14	E	1	A	SW	12/08/2003
3	MONTGOMERY	FOWLER	4			NE	19	32	14	E	1	A	SW	08/22/2000
3	MONTGOMERY	FOWLER	5			NE	19	32	14	E	1	A	SW	08/11/2000
3	MONTGOMERY	SIMMONS	5	SW	NW	SE	19	32	14	E	1	B	SW	10/29/2003
3	MONTGOMERY	FOWLER	6			NE	19	32	14	E	1	A	SW	08/17/2000
3	MONTGOMERY	SIMMONS	6	SE	SW	SE	19	32	14	E	1	A	SW	10/31/2003
3	MONTGOMERY	SIMMONS	7	NE	SW	SE	19	32	14	E	1	A	SW	10/29/2003
3	MONTGOMERY	FOWLER	7			E2	19	32	14	E	1	A	SW	08/11/2000

Wells Plugged with State Funds Since 7/1/1996

DIST	COUNTY	LEASE NAME	WELL NO	Q-3	Q-2	Q-1	SEC	TWP	RNG	DIR	PRI	LEVEL	TYPE	PLUG DATE
3	MONTGOMERY	FOWLER	8			E2	19	32	14	E	1	A	SW	09/19/2000
3	MONTGOMERY	SIMMONS	8	NW	SE	SE	19	32	14	E	1	A	SW	11/24/2003
3	MONTGOMERY	FOWLER	9			E2	19	32	14	E	1	A	SW	09/28/2000
3	MONTGOMERY	SIMMONS	9	NW	SE	SE	19	32	14	E	1	A	SW	11/03/2003
3	MONTGOMERY	SIMMONS	10	SW	NE	SE	19	32	14	E	1	B	SW	10/29/2003
3	MONTGOMERY	FOWLER	10			NE	19	32	14	E	1	A	SW	08/28/2000
3	MONTGOMERY	SIMMONS	11	NW	NE	SE	19	32	14	E	1	B	SW	10/29/2003
3	MONTGOMERY	FOWLER	11			NE	19	32	14	E	1	A	SW	08/28/2000
3	MONTGOMERY	SIMMONS	12	NE	NE	SE	19	32	14	E	1	A	SW	12/18/2003
3	MONTGOMERY	FOWLER	12			NE	19	32	14	E	1	A	SW	01/25/2001
3	MONTGOMERY	SIMMONS	13	NE	NE	SE	19	32	14	E	1	B	SW	12/17/2003
3	MONTGOMERY	FOWLER	13			NE	19	32	14	E	1	A	SW	03/07/2001
3	MONTGOMERY	SIMMONS	14	NE	NE	SE	19	32	14	E	1	A	SW	12/16/2003
3	MONTGOMERY	FOWLER	14			NE	19	32	14	E	1	A	SW	01/25/2001
3	MONTGOMERY	SIMMONS	15	NE	NE	SE	19	32	14	E	1	A	SW	12/16/2003
3	MONTGOMERY	FOWLER	15			NE	19	32	14	E	1	A	SW	08/28/2000
3	MONTGOMERY	FOWLER	16			NE	19	32	14	E	1	A	SW	08/17/2000
3	MONTGOMERY	SIMMONS	16	NW	NE	SE	19	32	14	E	1	A	SW	11/11/2003
3	MONTGOMERY	SIMMONS	17	NW	NE	SE	19	32	14	E	1	A	SW	11/12/2003
3	MONTGOMERY	FOWLER	17			NE	19	32	14	E	1	A	SW	09/18/2000
3	MONTGOMERY	SIMMONS	18	SW	NE	SE	19	32	14	E	1	A	SW	11/07/2003
3	MONTGOMERY	FOWLER	18			NE	19	32	14	E	1	A	SW	08/21/2000
3	MONTGOMERY	FOWLER	19			NE	19	32	14	E	1	A	SW	09/11/2000
3	MONTGOMERY	SIMMONS	19	NW	SE	SE	19	32	14	E	1	A	SW	11/03/2003
3	MONTGOMERY	SIMMONS	20	NE	SW	SE	19	32	14	E	1	A	SW	11/21/2003
3	MONTGOMERY	FOWLER	20			NE	19	32	14	E	1	A	SW	09/11/2000
3	MONTGOMERY	SIMMONS	21	SE	NW	SE	19	32	14	E	1	A	SW	11/12/2003
3	MONTGOMERY	SIMMONS	22	SE	NW	SE	19	32	14	E	1	A	SW	11/13/2003
3	MONTGOMERY	SIMMONS	23	SE	NW	SE	19	32	14	E	1	A	SW	11/11/2003
3	MONTGOMERY	SIMMONS	24	NE	NW	SE	19	32	14	E	1	A	SW	11/10/2003
3	MONTGOMERY	FOWLER	24			NE	19	32	14	E	1	A	SW	12/05/2000
3	MONTGOMERY	FOWLER	25			NE	19	32	14	E	1	A	SW	09/13/2000
3	MONTGOMERY	SIMMONS	26	NE	NW	SE	19	32	14	E	1	A	SW	12/02/2003
3	MONTGOMERY	FOWLER	26			NE	19	32	14	E	1	A	SW	11/21/2000
3	MONTGOMERY	FOWLER	27			NE	19	32	14	E	1	B	SW	11/21/2000
3	MONTGOMERY	FOWLER	28			NE	19	32	14	E	1	B	SW	09/22/2000
3	MONTGOMERY	SIMMONS	29	SE	NW	SE	19	32	14	E	1	A	SW	11/20/2003
3	MONTGOMERY	FOWLER	29			NE	19	32	14	E	1	B	SW	10/05/2000
3	MONTGOMERY	SIMMONS	30	NE	SW	SE	19	32	14	E	1	A	SW	11/21/2003
3	MONTGOMERY	FOWLER	30			NE	19	32	14	E	1	B	SW	09/26/2000
3	MONTGOMERY	SIMMONS	31	NE	SW	SE	19	32	14	E	1	A	SW	11/24/2003
3	MONTGOMERY	FOWLER	31			NE	19	32	14	E	1	B	SW	09/25/2000
3	MONTGOMERY	SIMMONS	32	NW	SE	SE	19	32	14	E	1	A	SW	10/31/2003
3	MONTGOMERY	FOWLER	32			NE	19	32	14	E	1	B	SW	10/13/2000
3	MONTGOMERY	SIMMONS	33	NW	NE	SE	19	32	14	E	1	A	SW	12/02/2003
3	MONTGOMERY	FOWLER	33			NE	19	32	14	E	1	B	SW	09/26/2000
3	MONTGOMERY	FOWLER	34			NE	19	32	14	E	1	B	SW	10/12/2000
3	MONTGOMERY	FOWLER	35			NE	19	32	14	E	1	B	SW	10/12/2000
3	MONTGOMERY	FOWLER	36			NE	19	32	14	E	1	B	SW	09/19/2000
3	MONTGOMERY	FOWLER	37			NE	19	32	14	E	1	B	SW	10/05/2000
3	MONTGOMERY	FOWLER	38			NE	19	32	14	E	1	B	SW	11/02/2000
3	MONTGOMERY	FOWLER	39			NE	19	32	14	E	1	B	SW	10/04/2000
3	MONTGOMERY	FOWLER	40			NE	19	32	14	E	1	B	SW	03/07/2001
3	MONTGOMERY	FOWLER	41			NE	19	32	14	E	1	B	SW	10/20/2000
3	MONTGOMERY	FOWLER	42			NE	19	32	14	E	1	B	SW	10/20/2000
3	MONTGOMERY	FOWLER	43			NE	19	32	14	E	1	B	SW	11/02/2000
3	MONTGOMERY	FOWLER	44			NE	19	32	14	E	1	B	SW	11/29/2000
3	MONTGOMERY	FOWLER	45			NE	19	32	14	E	1	B	SW	11/16/2000
3	MONTGOMERY	FOWLER	47			NE	19	32	14	E	1	B	SW	03/05/2001
3	MONTGOMERY	FOWLER	48			NE	19	32	14	E	1	B	SW	03/07/2001
3	MONTGOMERY	FOWLER	49			NE	19	32	14	E	1	B	SW	10/19/2000

Wells Plugged with State Funds Since 7/1/1996

DIST	COUNTY	LEASE NAME	WELL NO	Q-3	Q-2	Q-1	SEC	TWP	RNG	DIR	PRI	LEVEL	TYPE	PLUG DATE
3	MONTGOMERY	FOWLER	50			NE	19	32	14	E	1	B	SW	11/21/2000
3	MONTGOMERY	FOWLER	53			NE	19	32	14	E	1	B	SW	11/21/2000
3	MONTGOMERY	FOWLER	54			NE	19	32	14	E	1	B	SW	11/01/2000
3	MONTGOMERY	FOWLER II-W. FOWLER	(WFO01)			NW	19	32	14	E	1	A	GW	08/14/2009
3	MONTGOMERY	FOWLER II-W. FOWLER	(WFO02)			NW	19	32	14	E	1	B	GW	08/21/2009
3	MONTGOMERY	FOWLER II-W. FOWLER	(WFO03)			NW	19	32	14	E	1	B	GW	09/16/2009
3	MONTGOMERY	FOWLER II-W. FOWLER	(WFO04)			NW	19	32	14	E	1	B	GW	09/16/2009
3	MONTGOMERY	FOWLER II-W. FOWLER	(WFO05)			NW	19	32	14	E	1	B	GW	08/24/2009
3	MONTGOMERY	FOWLER	21			NW	20	32	14	E	1	A	SW	03/05/2001
3	MONTGOMERY	FOWLER	22			NW	20	32	14	E	1	A	SW	03/05/2001
3	MONTGOMERY	FOWLER	46			NW	20	32	14	E	1	B	SW	11/03/2000
3	MONTGOMERY	FOWLER	51			NW	20	32	14	E	1	B	SW	03/08/2001
3	MONTGOMERY	FOWLER	52			NW	20	32	14	E	1	B	SW	10/27/2000
3	MONTGOMERY	FOWLER	55			NW	20	32	14	E	1	B	SW	10/26/2000
3	MONTGOMERY	FOWLER	56			NW	20	32	14	E	1	B	SW	11/15/2000
3	MONTGOMERY	FOWLER	57			NW	20	32	14	E	1	B	SW	01/22/2001
3	MONTGOMERY	FOWLER	59			NW	20	32	14	E	1	B	SW	12/07/2000
3	MONTGOMERY	FOWLER	60			NW	20	32	14	E	1	B	SW	12/04/2000
3	MONTGOMERY	FOWLER	62			NW	20	32	14	E	1	B	SW	04/06/2001
3	MONTGOMERY	FOWLER	63			NW	20	32	14	E	1	B	SW	04/05/2001
3	MONTGOMERY	FOWLER	64			NW	20	32	14	E	1	B	SW	03/08/2001
3	MONTGOMERY	FOWLER	65			NW	20	32	14	E	1	B	SW	04/05/2001
3	MONTGOMERY	FOWLER	66			NW	20	32	14	E	1	B	SW	04/05/2001
3	MONTGOMERY	FOWLER II-NEWKIRK	(FOW01)		E2	NW	20	32	14	E	1	B	GW	12/03/2009
3	MONTGOMERY	FOWLER II-NEWKIRK	(FOW02)		E2	NW	20	32	14	E	1	B	GW	07/16/2009
3	MONTGOMERY	FOWLER II-NEWKIRK	(FOW04)		E2	NW	20	32	14	E	1	A	GW	08/04/2009
3	MONTGOMERY	FOWLER II-NEWKIRK	(FOW05)		E2	NW	20	32	14	E	1	B	GW	07/17/2009
3	MONTGOMERY	FOWLER II-NEWKIRK	(FOW06)		E2	NW	20	32	14	E	1	B	GW	01/06/2010
3	MONTGOMERY	FOWLER II-NEWKIRK	(FOW07)		E2	NW	20	32	14	E	1	B	GW	07/16/2009
3	MONTGOMERY	FOWLER II-NEWKIRK	(FOW08)			NW	20	32	14	E	1	B	GW	11/30/2009
3	MONTGOMERY	FOWLER II-W. FOWLER	(FOW09)				20	32	14	E	1	B	GW	01/06/2010
3	MONTGOMERY	FOWLER II-NEWKIRK	(OLI-02)		E2	NW	20	32	14	E	1	B	GW	07/30/2009
3	MONTGOMERY	FOWLER II-NEWKIRK	(OLI-03)		SW	NE	20	32	14	E	1	B	GW	07/29/2009
3	MONTGOMERY	FOWLER II-NEWKIRK	(OLI-04)		E2	NW	20	32	14	E	1	B	GW	08/03/2009
3	MONTGOMERY	FOWLER II-OLIVER	(OLI12)			SW	20	32	14	E	1	B	GW	12/03/2009
3	MONTGOMERY	FOWLER II-OLIVER	(OLI13)			SW	20	32	14	E	1	B	GW	12/18/2009
3	MONTGOMERY	FOWLER II-OLIVER	(OLI14)				20	32	14	E	1	B	GW	12/18/2009
3	MONTGOMERY	FOWLER II-OLIVER	(OLI15)				20	32	14	E	1	B	GW	12/21/2009
3	MONTGOMERY	FOWLER II-OLIVER	(OLV01)			SW	20	32	14	E	1	A	GW	11/30/2009
3	MONTGOMERY	FOWLER II-OLIVER	(OLV02)			SW	20	32	14	E	1	A	GW	11/03/2009
3	MONTGOMERY	FOWLER II-OLIVER	(OLV03)			SW	20	32	14	E	1	B	GW	10/28/2009
3	MONTGOMERY	FOWLER II-OLIVER	(OLV05)			SW	20	32	14	E	1	C	GW	10/28/2009
3	MONTGOMERY	FOWLER II-OLIVER	(OLV06)			SW	20	32	14	E	1	C	GW	11/13/2009
3	MONTGOMERY	FOWLER II-OLIVER	(OLV07)			SW	20	32	14	E	1	B	GW	10/19/2009
3	MONTGOMERY	FOWLER II-OLIVER	(OLV08)			SW	20	32	14	E	1	C	GW	10/20/2009
3	MONTGOMERY	FOWLER II-OLIVER	(OLV09)			SW	20	32	14	E	1	B	GW	10/20/2009
3	MONTGOMERY	FOWLER II-OLIVER	(OLV10)			SW	20	32	14	E	1	B	GW	10/02/2009
3	MONTGOMERY	FOWLER II-OLIVER	(OLV11)			SW	20	32	14	E	1	B	GW	10/02/2009
3	MONTGOMERY	SORGHAM HOLLOW	5	NE	NE	SE	23	32	14	E	1	A	SW	02/25/2004
3	MONTGOMERY	SORGHAM HOLLOW	6	NE	NE	SE	23	32	14	E	1	A	SW	02/20/2004
3	MONTGOMERY	SORGHAM HOLLOW	8	SE	NE	SE	23	32	14	E	1	A	SW	02/20/2004
3	MONTGOMERY	SORGHAM HOLLOW	9	NW	SE	SW	23	32	14	E	1	A	SW	01/15/2004
3	MONTGOMERY	SORGHAM HOLLOW	10	SW	NE	SW	23	32	14	E	1	A	SW	01/16/2004
3	MONTGOMERY	SORGHAM HOLLOW	19	SE	NE	NW	23	32	14	E	1	A	SW	02/03/2004
3	MONTGOMERY	SORGHAM HOLLOW	20	NE	NE	NW	23	32	14	E	1	A	SW	02/03/2004
3	MONTGOMERY	SORGHAM HOLLOW	22	NE	SE	NW	23	32	14	E	1	A	SW	02/20/2004
3	MONTGOMERY	SORGHAM HOLLOW	23	SE	SE	NW	23	32	14	E	1	A	SW	02/23/2004
3	MONTGOMERY	SORGHAM HOLLOW	24	NE	NE	SW	23	32	14	E	1	A	SW	02/23/2004
3	MONTGOMERY	SORGHAM HOLLOW	7	SW	NW	SW	24	32	14	E	1	A	SW	02/19/2004
3	MONTGOMERY	SORGHAM HOLLOW	16	NW	NW	SW	24	32	14	E	1	A	SW	02/19/2004
3	MONTGOMERY	SORGHAM HOLLOW	17	SW	SW	NW	24	32	14	E	1	A	SW	02/19/2004

Wells Plugged with State Funds Since 7/1/1996

DIST	COUNTY	LEASE NAME	WELL NO	Q-3	Q-2	Q-1	SEC	TWP	RNG	DIR	PRI	LEVEL	TYPE	PLUG DATE
3	MONTGOMERY	HAYNES	(HAN01)	SW	NW	NE	33	32	14	E	1	B	SW	05/01/2015
3	MONTGOMERY	HAYNES	(HAN02)	SE	NW	NE	33	32	14	E	1	A	SW	05/05/2015
3	MONTGOMERY	HAYNES	(HAN03)	NW	NW	NE	33	32	14	E	1	B	SW	05/07/2015
3	MONTGOMERY	HAYNES	(HAN04)	NW	NW	NE	33	32	14	E	1	B	SW	04/30/2015
3	MONTGOMERY	ATHERTON (ETTER)	(OW-1)	SW	SE	NE	1	32	15	E	1	B	GW	01/18/2010
3	MONTGOMERY	DALE SPRINGER (TVE)	(SPR01)	SW	SW	SE	3	32	15	E	1	A	SW	02/20/2013
3	MONTGOMERY	NORMA GRAVES	(GRA01)	NW	NW	NE	15	32	15	E	1	B	GW	11/09/2010
3	MONTGOMERY	NORMA GRAVES	(GRA02)	NW	NW	NE	15	32	15	E	1	B	GW	11/10/2010
3	MONTGOMERY	WINT (JW MILLER)	(OW1)	W2	NE	SW	23	32	15	E	1	A	SW	06/09/2009
3	MONTGOMERY	GORDON	(GOR10)	SE	SW	NW	35	32	15	E	1	B	GW	12/02/2014
3	MONTGOMERY	GORDON	(GOR11)	SE	SW	NW	35	32	15	E	1	B	GW	10/31/2014
3	MONTGOMERY	GORDON	(GOR12)	SW	SE	NW	35	32	15	E	1	B	GW	10/30/2014
3	MONTGOMERY	GORDON	(GOR13)	NW	NE	SW	35	32	15	E	1	B	GW	10/30/2014
3	MONTGOMERY	GOODE	OGW	SW	NW	NE	2	32	16	E	1	A	GW	05/15/1997
3	MONTGOMERY	Bastin (VR-River)	BAS01	NW	SE	SE	5	32	16	E	1	A	SW	08/27/2010
3	MONTGOMERY	PAUL OAKLEAF (2886 N. PENN)	(OW-01)	SW	SE	SW	18	32	16	E	1	A	PS	07/31/2012
3	MONTGOMERY	REICHENBERGER	01	NE	SE	NE	19	32	16	E	1	A	GW	11/03/1997
3	MONTGOMERY	REICHENBERGER	05	NE	NE	SE	19	32	16	E	1	A	GW	11/17/1997
3	MONTGOMERY	REICHENBERGER (TRIMMELL)	06	SE	SE	NE	19	32	16	E	1	A	GW	11/05/1997
3	MONTGOMERY	REICHENBERGER (TRIMMELL)	07	NE	SE	NE	19	32	16	E	1	A	GW	11/03/1997
3	MONTGOMERY	REICHENBERGER (TRIMMELL)	11	SE	NE	SE	19	32	16	E	1	A	GW	11/11/1997
3	MONTGOMERY	REICHENBERGER (TRIMMELL)	21	SE	SE	NE	19	32	16	E	1	A	GW	11/15/1997
3	MONTGOMERY	REICHENBERGER (TRIMMELL)	22	SW	SE	NE	19	32	16	E	1	A	GW	11/03/1997
3	MONTGOMERY	REICHENBERGER (TRIMMELL)	23	SW	SE	NE	19	32	16	E	1	A	GW	11/11/1997
3	MONTGOMERY	REICHENBERGER (TRIMMELL)	24	SE	SE	NE	19	32	16	E	1	A	GW	11/15/1997
3	MONTGOMERY	REICHENBERGER (TRIMMELL)	25	SE	SE	NE	19	32	16	E	1	A	GW	11/05/1997
3	MONTGOMERY	REICHENBERGER (TRIMMELL)	26	NE	NE	SE	19	32	16	E	1	A	GW	11/05/1997
3	MONTGOMERY	REICHENBERGER (TRIMMELL)	27	NE	NE	SE	19	32	16	E	1	A	GW	11/15/1997
3	MONTGOMERY	REICHENBERGER (TRIMMELL)	28	NW	NE	SE	19	32	16	E	1	A	GW	11/11/1997
3	MONTGOMERY	REICHENBERGER (TRIMMELL)	31	NE	NE	SE	19	32	16	E	1	A	GW	11/07/1997
3	MONTGOMERY	REICHENBERGER (TRIMMELL)	32	SE	NE	SE	19	32	16	E	1	A	GW	11/07/1997
3	MONTGOMERY	REICHENBERGER (TRIMMELL)	33	SE	NE	SE	19	32	16	E	1	A	GW	11/17/1997
3	MONTGOMERY	REICHENBERGER (TRIMMELL)	34	SW	NE	SE	19	32	16	E	1	A	GW	11/14/1997
3	MONTGOMERY	REICHENBERGER (TRIMMELL)	37	SE	NE	SE	19	32	16	E	1	A	GW	11/14/1997
3	MONTGOMERY	REICHENBERGER (TRIMMELL)	D-1-B	NW	NW	SW	20	32	16	E	1	A	GW	11/18/1997
3	MONTGOMERY	JOE DUNBAR	(DUN01)	NW	SE	SW	21	32	16	E	1	A	GW	07/21/2011
3	MONTGOMERY	BLAKEMORE	1	SE	SE	SW	28	32	16	E	1	A	PS	03/17/2000
3	MONTGOMERY	BLAKEMORE	2	SE	SE	SW	28	32	16	E	1	A	PS	03/17/2000
3	MONTGOMERY	BLAKEMORE	3	SE	SE	SW	28	32	16	E	1	A	PS	04/06/2000
3	MONTGOMERY	RICHARD BARTA (LANGE)	(BAR01)		NW	SE	28	32	16	E	1	B	GW	07/12/2011
3	MONTGOMERY	RICHARD BARTA (LANGE)	(BAR02)		NW	SE	28	32	16	E	1	B	GW	07/11/2011
3	MONTGOMERY	SCOTT	OW 1	SW	SE	SW	28	32	16	E	1	A	GW	08/25/1998
3	MONTGOMERY	SCOTT	OW 2	SW	SE	SW	28	32	16	E	1	A	GW	08/27/1998
3	MONTGOMERY	SCOTT	OW 3	SW	SE	SW	28	32	16	E	1	A	GW	08/27/1998
3	MONTGOMERY	CITY OF INDEPENDENCE	(IND01)	SW	NW	SE	30	32	16	E	1	B	PS	10/15/2014
3	MONTGOMERY	JABBEN OW	1		NE	NW	33	32	16	E	1	A	SW	04/06/2000
3	MONTGOMERY	KECK	OG1	SE	NE	SE	35	32	16	E	1	A	GW	10/15/1997
3	MONTGOMERY	HART	1			NW	4	32	17	E	1	A	SW	11/22/2000
3	MONTGOMERY	MCGUIRE	1	SE	NW	NW	4	32	17	E	1	A	SW	04/09/1997
3	MONTGOMERY	HART	3			NW	4	32	17	E	1	B	GW	11/17/2000
3	MONTGOMERY	HART	4			NW	4	32	17	E	1	A	SW	11/27/2000
3	MONTGOMERY	HART	6			NW	4	32	17	E	1	B	GW	11/22/2000
3	MONTGOMERY	HART	7			NW	4	32	17	E	1	B	GW	11/22/2000
3	MONTGOMERY	HART	8			NW	4	32	17	E	1	B	GW	11/30/2000
3	MONTGOMERY	HART	9			NW	4	32	17	E	1	B	GW	12/01/2000
3	MONTGOMERY	HART	10			NW	4	32	17	E	1	B	GW	11/22/2000
3	MONTGOMERY	BLAES FAMILY TRUST	(OW-1)	NE	NW	SE	6	32	17	E	1	A	SW	06/08/2009
3	MONTGOMERY	MARKLE	01	SE	SE	NE	7	32	17	E	1	B	GW	03/20/2002
3	MONTGOMERY	MARKLE	02	NE	SE	NE	7	32	17	E	1	B	GW	03/19/2002
3	MONTGOMERY	MARKLE	03	NE	SE	NE	7	32	17	E	1	B	GW	03/19/2002

Wells Plugged with State Funds Since 7/1/1996

DIST	COUNTY	LEASE NAME	WELL NO	Q-3	Q-2	Q-1	SEC	TWP	RNG	DIR	PRI	LEVEL	TYPE	PLUG DATE
3	MONTGOMERY	MARKLE	04	NE	SE	NE	7	32	17	E	1	C	GW	03/18/2002
3	MONTGOMERY	MARKLE	05	NW	SE	NE	7	32	17	E	1	B	GW	03/19/2002
3	MONTGOMERY	MARKLE	06	SW	SE	NE	7	32	17	E	1	B	GW	03/19/2002
3	MONTGOMERY	FLANDERS (LASSMAN)	(FLA01)		N2	SE	7	32	17	E	1	B	SW	05/26/2009
3	MONTGOMERY	FLANDERS (LASSMAN)	(FLA02)		N2	SE	7	32	17	E	1	A	SW	05/22/2009
3	MONTGOMERY	FLANDERS (LASSMAN)	(FLA03)		N2	SE	7	32	17	E	1	B	SW	05/26/2009
3	MONTGOMERY	FLANDERS (LASSMAN)	(FLA04)		N2	SE	7	32	17	E	1	B	SW	05/21/2009
3	MONTGOMERY	FLANDERS (LASSMAN)	(FLA05)		N2	SE	7	32	17	E	1	B	SW	05/21/2009
3	MONTGOMERY	FLANDERS (LASSMAN)	(FLA06)		N2	SE	7	32	17	E	1	A	SW	04/27/2009
3	MONTGOMERY	FLANDERS (LASSMAN)	(FLA07)		N2	SE	7	32	17	E	1	C	SW	05/20/2009
3	MONTGOMERY	FLANDERS (LASSMAN)	(FLA08)		N2	SE	7	32	17	E	1	C	SW	05/20/2009
3	MONTGOMERY	FLANDERS (LASSMAN)	(FLA09)		N2	SE	7	32	17	E	1	B	SW	04/24/2009
3	MONTGOMERY	FLANDERS (LASSMAN)	(FLA10)		N2	SE	7	32	17	E	1	A	SW	05/22/2009
3	MONTGOMERY	FLANDERS (LASSMAN)	(FLA11)		N2	SE	7	32	17	E	1	B	SW	05/21/2009
3	MONTGOMERY	FLANDERS (LASSMAN)	(FLA12)		N2	SE	7	32	17	E	1	C	SW	05/20/2009
3	MONTGOMERY	FLANDERS (LASSMAN)	(FLA13)		N2	SE	7	32	17	E	1	A	SW	04/24/2009
3	MONTGOMERY	FLANDERS (LASSMAN)	(FLA14)		N2	SE	7	32	17	E	1	B	SW	04/24/2009
3	MONTGOMERY	FLANDERS (LASSMAN)	(FLA16)		N2	SE	7	32	17	E	1	B	SW	06/11/2009
3	MONTGOMERY	FLANDERS (LASSMAN)	(FLA17)		N2	SE	7	32	17	E	1	B	SW	05/20/2009
3	MONTGOMERY	FLANDERS (LASSMAN)	(FLA18)		N2	SE	7	32	17	E	1	B	SW	04/24/2009
3	MONTGOMERY	FLANDERS (LASSMAN)	(FLA19)		N2	SE	7	32	17	E	1	A	SW	06/01/2009
3	MONTGOMERY	FLANDERS (LASSMAN)	(FLA20)		N2	SE	7	32	17	E	1	B	SW	06/01/2009
3	MONTGOMERY	FLANDERS (LASSMAN)	(FLA21)		N2	SE	7	32	17	E	1	B	SW	06/02/2009
3	MONTGOMERY	FLANDERS (LASSMAN)	(FLA22)		N2	SE	7	32	17	E	1	B	SW	06/02/2009
3	MONTGOMERY	FLANDERS (LASSMAN)	(FLA23)		N2	SE	7	32	17	E	1	B	SW	06/02/2009
3	MONTGOMERY	FLANDERS (LASSMAN)	(FLA24)		N2	SE	7	32	17	E	1	B	SW	06/01/2009
3	MONTGOMERY	FLANDERS (LASSMAN)	(FLA25)		N2	SE	7	32	17	E	1	B	SW	06/02/2009
3	MONTGOMERY	FLANDERS (LASSMAN)	(FLA26)		N2	SE	7	32	17	E	1	B	GW	06/03/2009
3	MONTGOMERY	CARL HALE (503 FRONT ST., CHERRYVALE0	(HAL01)	SE	NE	SE	8	32	17	E	1	A	PS	10/14/2013
3	MONTGOMERY	JOHN MEALY II	(MEA02)	NE	NW	NW	8	32	17	E	1	B	GW	08/20/2013
3	MONTGOMERY	JOHN MEALY II	(MEA03)	NE	NW	NW	8	32	17	E	1	B	GW	08/20/2013
3	MONTGOMERY	CHERRYVALE DAYCARE	(ROB-01)	NE	NE	SW	8	32	17	E	1	A	PS	10/03/2015
3	MONTGOMERY	RAY ALLISON	(CHE05)	SE	SW	SE	9	32	17	E	1	B	PS	04/16/2012
3	MONTGOMERY	HATTAN	(HAT-01)	SE	NW	SW	9	32	17	E	1	A	PS	11/09/2012
3	MONTGOMERY	CHERRYVALE (FRONT & DEPOT ST)	(MEA01)	NE	NW	SW	9	32	17	E	1	A	PS	10/04/2012
3	MONTGOMERY	LONG	(OW-1)	SE	SE	SE	9	32	17	E	1	A	PS	08/25/2006
3	MONTGOMERY	CITY OF CHERRYVALE	RR	NW	NW	SW	9	32	17	E	1	A	PS	05/16/1997
3	MONTGOMERY	HOUSEL OW	1		SE	SW	16	32	17	E	1	A	GW	01/17/2000
3	MONTGOMERY	ART GROVE	1			NE	16	32	17	E	1	B	PS	12/06/2000
3	MONTGOMERY	JIM STEEN	(CHE01)			NE	16	32	17	E	1	B	PS	04/12/2012
3	MONTGOMERY	CHARLES MITCHELL	(CHE02)			NE	16	32	17	E	1	B	PS	04/12/2012
3	MONTGOMERY	MELISSA BENNETT	(CHE03)			NE	16	32	17	E	1	B	PS	04/12/2012
3	MONTGOMERY	STANLEY VANDYNE	(CITY01)	SE	NW	NW	16	32	17	E	1	B	PS	09/21/2016
3	MONTGOMERY	EMMA McHUGH	(OW-01)	SE	NE	NE	16	32	17	E	1	A	PS	04/13/2012
3	MONTGOMERY	TOMMY & VICKIE RANES ((615 E 6TH ST)	(RAN-01)	SE	NW	NE	16	32	17	E	1	A	PS	10/22/2013
3	MONTGOMERY	CITY OF CHERRYVALE	510 E 5TH			NE	16	32	17	E	1	A	PS	12/19/1997
3	MONTGOMERY	DAVID JONES	(HOGA07)	NE	NW	SE	20	32	17	E	1	A	PS	09/05/2013
3	MONTGOMERY	DAVID JONES	(HOGA08)	SW	SE	NE	20	32	17	E	1	A	PS	08/30/2013
3	MONTGOMERY	DAVID JONES	(HOGA09)	SE	SE	NE	20	32	17	E	1	A	PS	08/28/2013
3	MONTGOMERY	GENE HOGAN	(HOGA3)	NW	NE	SE	20	32	17	E	1	A	PS	08/22/2013
3	MONTGOMERY	DAVID JONES	(JONOW1)	SW	SE	NE	20	32	17	E	1	A	PS	08/27/2013
3	MONTGOMERY	FINK	1			NE	21	32	17	E	1	A	GW	08/27/1999
3	MONTGOMERY	FINK	2			SE	21	32	17	E	1	A	GW	09/01/1999
3	MONTGOMERY	DAVID WALLIS (CRAWFORD)	(OW-1)	W2	SW	NE	30	32	17	E	1	A	PS	10/27/2009
3	MONTGOMERY	NORCROSS (VAN DYNE)	(VAN-01)	NW	NW	SW	30	32	17	E	1	A	GW	08/28/2014
3	MONTGOMERY	KEITH SCHILL (STOCKER)	(SCH01)		SE	SE	13	33	14	E	1	B	GW	08/16/2011
3	MONTGOMERY	KEITH SCHILL (STOCKER)	(SCH02)		SE	SE	13	33	14	E	1	B	GW	08/05/2011
3	MONTGOMERY	KEITH SCHILL (STOCKER)	(SCH03)		SE	SE	13	33	14	E	1	C	GW	08/23/2011

Wells Plugged with State Funds Since 7/1/1996

DIST	COUNTY	LEASE NAME	WELL NO	Q-3	Q-2	Q-1	SEC	TWP	RNG	DIR	PRI	LEVEL	TYPE	PLUG DATE
3	MONTGOMERY	KEITH SCHILL (STOCKER)	(SCH04)		SE	SE	13	33	14	E	1	B	GW	08/05/2011
3	MONTGOMERY	KEITH SCHILL (STOCKER)	(SCH05)		SE	SE	13	33	14	E	1	B	GW	08/22/2011
3	MONTGOMERY	KEITH SCHILL (STOCKER)	(SCH06)		SE	SE	13	33	14	E	1	C	GW	08/22/2011
3	MONTGOMERY	KEITH SCHILL (STOCKER)	(SCH07)		NE	SE	13	33	14	E	1	C	GW	08/22/2011
3	MONTGOMERY	KEITH SCHILL (STOCKER)	(SCH08)		SE	SE	13	33	14	E	1	C	GW	08/22/2011
3	MONTGOMERY	NUNNELEY	1	SW	SE	SE	16	33	14	E	1	B	GW	08/29/2001
3	MONTGOMERY	SIMMONS	1	SE	NE	SW	19	33	14	E	1	A	SW	06/10/1997
3	MONTGOMERY	MUSE-I	(S19-01)	SE	SE	SE	19	33	14	E	1	B	GW	10/26/2011
3	MONTGOMERY	MUSE-I	(S19-02)	NE	SE	SE	19	33	14	E	1	B	GW	10/27/2011
3	MONTGOMERY	MUSE-I	(S19-03)	NE	SE	SE	19	33	14	E	1	B	GW	10/27/2011
3	MONTGOMERY	MUSE-I	(S19-04)	NW	SE	SE	19	33	14	E	1	B	GW	10/27/2011
3	MONTGOMERY	MUSE-I	(S19-05)	SW	SE	SE	19	33	14	E	1	B	GW	10/27/2011
3	MONTGOMERY	MUSE-I	(S19-06)	SW	SE	SE	19	33	14	E	1	B	GW	10/20/2011
3	MONTGOMERY	MUSE-I	(S19-07)	SW	SE	SE	19	33	14	E	1	B	GW	10/20/2011
3	MONTGOMERY	MUSE-I	(S19-08)	SE	SE	SE	19	33	14	E	1	B	GW	10/26/2011
3	MONTGOMERY	MUSE-II	(S19-09)	SW	NE	SE	19	33	14	E	1	B	GW	12/29/2011
3	MONTGOMERY	MUSE-II	(S19-10)	NW	NW	SE	19	33	14	E	1	A	GW	10/10/2011
3	MONTGOMERY	MUSE-II	(S19-11)	SW	NE	SE	19	33	14	E	1	B	GW	12/28/2011
3	MONTGOMERY	MUSE-II	(S19-12)	SW	NE	SE	19	33	14	E	1	B	GW	12/28/2011
3	MONTGOMERY	MUSE-II	(S19-13)	NE	NE	SE	19	33	14	E	1	B	GW	12/28/2011
3	MONTGOMERY	MUSE-II	(S19-14)	SE	NE	SE	19	33	14	E	1	B	GW	12/28/2011
3	MONTGOMERY	MUSE-II	(S19-15)	SE	NE	SE	19	33	14	E	1	B	GW	12/29/2011
3	MONTGOMERY	MUSE-II	(S19-16)	SE	NE	SE	19	33	14	E	1	B	GW	10/27/2011
3	MONTGOMERY	MANTOOTH	01			SE	20	33	14	E	1	A	GW	03/21/2000
3	MONTGOMERY	MANTOOTH	02			SE	20	33	14	E	1	A	GW	03/22/2000
3	MONTGOMERY	MANTOOTH	03			SE	20	33	14	E	1	A	GW	05/16/2000
3	MONTGOMERY	MANTOOTH	08			SE	20	33	14	E	1	A	GW	07/26/2000
3	MONTGOMERY	MANTOOTH	09			SE	20	33	14	E	1	A	GW	05/15/2000
3	MONTGOMERY	MANTOOTH	10			SE	20	33	14	E	1	A	GW	02/02/2000
3	MONTGOMERY	MANTOOTH	11			SE	20	33	14	E	1	A	GW	05/15/2000
3	MONTGOMERY	MANTOOTH	12			SE	20	33	14	E	1	A	GW	03/21/2000
3	MONTGOMERY	MANTOOTH	13			SE	20	33	14	E	1	A	GW	02/04/2000
3	MONTGOMERY	MANTOOTH	14			SE	20	33	14	E	1	A	GW	07/26/2000
3	MONTGOMERY	MANTOOTH	15			SE	20	33	14	E	1	A	GW	05/16/2000
3	MONTGOMERY	MANTOOTH	17			SE	20	33	14	E	1	A	GW	05/16/2000
3	MONTGOMERY	MANTOOTH	18			SE	20	33	14	E	1	A	GW	02/04/2000
3	MONTGOMERY	MANTOOTH	19			SE	20	33	14	E	1	A	GW	02/16/2000
3	MONTGOMERY	MANTOOTH	21			SE	20	33	14	E	1	A	GW	07/26/2000
3	MONTGOMERY	MANTOOTH	22			SE	20	33	14	E	1	A	GW	05/15/2000
3	MONTGOMERY	MANTOOTH	23			SE	20	33	14	E	1	A	GW	07/06/2000
3	MONTGOMERY	MANTOOTH	24			SE	20	33	14	E	1	A	GW	07/06/2000
3	MONTGOMERY	MANTOOTH	26			SE	20	33	14	E	1	A	GW	03/22/2000
3	MONTGOMERY	SHEARHART (MANTOOTH SITE)	(MAN02)		SE	SE	20	33	14	E	1	A	GW	06/20/2013
3	MONTGOMERY	SHEARHART (MANTOOTH SITE)	(MAN03)		SE	SE	20	33	14	E	1	A	GW	07/11/2013
3	MONTGOMERY	SHEARHART (MANTOOTH SITE)	(MAN04)		SE	SE	20	33	14	E	1	B	GW	05/24/2013
3	MONTGOMERY	SHEARHART (MANTOOTH SITE)	(MAN05)		SE	SE	20	33	14	E	1	B	GW	08/16/2013
3	MONTGOMERY	SHEARHART (MANTOOTH SITE)	(MAN06)		SE	SE	20	33	14	E	1	B	GW	07/10/2013
3	MONTGOMERY	SHEARHART (MANTOOTH SITE)	(MAN07)		SE	SE	20	33	14	E	1	B	GW	05/28/2013
3	MONTGOMERY	SHEARHART (MANTOOTH SITE)	(MAN10)		SE	SE	20	33	14	E	1	B	GW	08/16/2013
3	MONTGOMERY	MANTOOTH	04			NE	29	33	14	E	1	A	GW	06/01/2000
3	MONTGOMERY	MANTOOTH	06			NE	29	33	14	E	1	A	GW	07/07/2000
3	MONTGOMERY	MANTOOTH	07			NE	29	33	14	E	1	A	GW	07/07/2000
3	MONTGOMERY	MANTOOTH	20			NE	29	33	14	E	1	A	GW	06/02/2000
3	MONTGOMERY	MANTOOTH	25			SE	29	33	14	E	1	A	GW	05/17/2000

Wells Plugged with State Funds Since 7/1/1996

DIST	COUNTY	LEASE NAME	WELL NO	Q-3	Q-2	Q-1	SEC	TWP	RNG	DIR	PRI	LEVEL	TYPE	PLUG DATE
3	MONTGOMERY	SHEARHART (MANTOOTH SITE)	(MAN01)		NE	NE	29	33	14	E	1	A	GW	05/28/2013
3	MONTGOMERY	SHEARHART (MANTOOTH SITE)	(MAN09)		NE	NE	29	33	14	E	1	A	GW	07/11/2013
3	MONTGOMERY	SHEARHART (MANTOOTH SITE)	(MAN11)		NE	NE	29	33	14	E	1	A	GW	06/19/2013
3	MONTGOMERY	FOUTS-I	(S30-01)	NE	SW	NE	30	33	14	E	1	B	GW	09/28/2011
3	MONTGOMERY	FOUTS-I	(S30-02)	SW	SE	NE	30	33	14	E	1	B	GW	09/29/2011
3	MONTGOMERY	FOUTS-I	(S30-03)	NW	SE	NE	30	33	14	E	1	B	GW	09/21/2011
3	MONTGOMERY	FOUTS-I	(S30-04)	NE	SE	NE	30	33	14	E	1	B	GW	09/22/2011
3	MONTGOMERY	FOUTS-I	(S30-05)	NE	SE	NE	30	33	14	E	1	B	GW	09/22/2011
3	MONTGOMERY	FOUTS-I	(S30-06)	SW	SE	NE	30	33	14	E	1	B	GW	10/11/2011
3	MONTGOMERY	FOUTS-I	(S30-07)	SE	SW	NE	30	33	14	E	1	B	GW	09/08/2011
3	MONTGOMERY	FOUTS-I	(S30-08)	NW	SE	NE	30	33	14	E	1	B	GW	09/22/2011
3	MONTGOMERY	FOUTS-I	(S30-09)	NE	SW	NE	30	33	14	E	1	B	GW	01/18/2012
3	MONTGOMERY	FOUTS-I	(S30-10)	NE	SW	NE	30	33	14	E	1	B	GW	10/11/2011
3	MONTGOMERY	FOUTS-I	(S30-11)	SE	SW	NE	30	33	14	E	1	B	GW	10/11/2011
3	MONTGOMERY	FOUTS-I	(S30-12)	NE	SW	NE	30	33	14	E	1	B	GW	10/10/2011
3	MONTGOMERY	MUSE-III	(S30-13)	NE	NE	NE	30	33	14	E	1	B	GW	10/19/2011
3	MONTGOMERY	MUSE-III	(S30-14)	NE	NE	NE	30	33	14	E	1	B	GW	10/18/2011
3	MONTGOMERY	MUSE-III	(S30-15)	SW	NE	NE	30	33	14	E	1	B	GW	01/13/2012
3	MONTGOMERY	MUSE-III	(S30-16)	SE	NE	NE	30	33	14	E	1	B	GW	01/13/2012
3	MONTGOMERY	MUSE-III	(S30-17)	SE	NE	NE	30	33	14	E	1	B	GW	10/18/2011
3	MONTGOMERY	MUSE-III	(S30-18)	NE	NE	NE	30	33	14	E	1	B	GW	10/19/2011
3	MONTGOMERY	MUSE-III	(S30-19)	NE	NE	NE	30	33	14	E	1	B	GW	10/19/2011
3	MONTGOMERY	FOUTS-I	(S30-20)	SE	SW	NE	30	33	14	E	1	A	GW	09/28/2011
3	MONTGOMERY	MUSE II	(S30-21)	SW	NE	SE	30	33	14	E	1	B	GW	09/21/2011
3	MONTGOMERY	MUSE III	(S30-22)	NE	NE	NE	30	33	14	E	1	B	GW	12/27/2011
3	MONTGOMERY	FOUTS I	(S30-23)	NE	SW	NE	30	33	14	E	1	B	GW	10/27/2011
3	MONTGOMERY	FOUTS I	(S30-24)	NE	SW	NE	30	33	14	E	1	B	GW	10/17/2011
3	MONTGOMERY	FOUTS I	(S30-25)	SE	SW	NE	30	33	14	E	1	B	GW	12/08/2011
3	MONTGOMERY	FOUTS I	(S30-26)	SE	SW	NE	30	33	14	E	1	B	GW	12/08/2011
3	MONTGOMERY	MUSE III	(S30-27)	SE	NW	NE	30	33	14	E	1	B	GW	01/12/2012
3	MONTGOMERY	BILL WILEY	(WIL06)	NE	SW	NE	35	33	14	E	1	C	GW	08/24/2016
3	MONTGOMERY	BILL WILEY	(WIL07)	NE	SW	NE	35	33	14	E	1	C	GW	08/24/2016
3	MONTGOMERY	ERHART	01	NE	NW	SE	7	33	15	E	1	A	GW	12/13/1996
3	MONTGOMERY	ERHART	6	NE	NE	SW	7	33	15	E	1	A	GW	11/11/1997
3	MONTGOMERY	ERHART	7	NW	NW	SE	7	33	15	E	1	A	GW	11/13/1996
3	MONTGOMERY	ERHART	8	NW	NW	SE	7	33	15	E	1	A	GW	10/08/1996
3	MONTGOMERY	ERHART	9	NE	NW	SE	7	33	15	E	1	A	GW	11/14/1996
3	MONTGOMERY	ERHART	10	NW	NE	SE	7	33	15	E	1	A	GW	02/13/1997
3	MONTGOMERY	ERHART	11	NE	NE	SE	7	33	15	E	1	A	GW	02/05/1997
3	MONTGOMERY	ERHART	12	NE	NE	SE	7	33	15	E	1	A	GW	02/04/1997
3	MONTGOMERY	ERHART	18	SE	NE	SW	7	33	15	E	1	A	GW	11/11/1997
3	MONTGOMERY	ERHART	19	SW	NW	SE	7	33	15	E	1	A	GW	11/12/1996
3	MONTGOMERY	ERHART	21	SE	NW	SE	7	33	15	E	1	A	GW	09/30/1996
3	MONTGOMERY	ERHART	22	SW	NE	SE	7	33	15	E	1	A	GW	01/30/1997
3	MONTGOMERY	ERHART	23	NE	NE	SE	7	33	15	E	1	A	GW	12/30/1996
3	MONTGOMERY	ERHART	24	SE	NE	SE	7	33	15	E	1	A	GW	12/30/1996
3	MONTGOMERY	ERHART	30	SE	NE	SW	7	33	15	E	1	A	GW	11/11/1997
3	MONTGOMERY	ERHART	32	SE	NW	SE	7	33	15	E	1	A	GW	11/08/1996
3	MONTGOMERY	ERHART	33	SE	NW	SE	7	33	15	E	1	A	GW	11/12/1996
3	MONTGOMERY	ERHART	42	NE	SE	SW	7	33	15	E	1	A	GW	07/19/1997
3	MONTGOMERY	ERHART	48	NE	SE	SE	7	33	15	E	1	A	GW	11/12/1996
3	MONTGOMERY	ERHART	53	SW	SE	SW	7	33	15	E	1	A	GW	06/23/1997
3	MONTGOMERY	ERHART	54	SE	SE	SW	7	33	15	E	1	A	GW	11/11/1997
3	MONTGOMERY	ERHART	55	SW	SW	SE	7	33	15	E	1	A	GW	06/29/1997
3	MONTGOMERY	ERHART	56	SW	SW	SE	7	33	15	E	1	A	GW	11/11/1997
3	MONTGOMERY	ERHART	59	SE	SE	SE	7	33	15	E	1	A	GW	12/27/1996
3	MONTGOMERY	ERHART	60	SE	SE	SE	7	33	15	E	1	A	GW	12/10/1996
3	MONTGOMERY	ERHART	64	SW	SE	SW	7	33	15	E	1	A	GW	07/02/1997

Wells Plugged with State Funds Since 7/1/1996

DIST	COUNTY	LEASE NAME	WELL NO	Q-3	Q-2	Q-1	SEC	TWP	RNG	DIR	PRI	LEVEL	TYPE	PLUG DATE
3	MONTGOMERY	ERHART	65	SW	SE	SW	7	33	15	E	1	A	GW	07/13/1997
3	MONTGOMERY	ERHART	66	SE	SE	SW	7	33	15	E	1	A	GW	07/27/1997
3	MONTGOMERY	ERHART	67	SW	SW	SE	7	33	15	E	1	A	GW	06/20/1997
3	MONTGOMERY	ERHART	68	SE	SW	SE	7	33	15	E	1	A	GW	07/28/1997
3	MONTGOMERY	ERHART	69	SE	SW	SE	7	33	15	E	1	A	GW	06/24/1997
3	MONTGOMERY	ERHART	70	SW	SE	SE	7	33	15	E	1	A	GW	12/27/1996
3	MONTGOMERY	ERHART	71	SE	SE	SE	7	33	15	E	1	A	GW	12/09/1996
3	MONTGOMERY	ERHART	72	SE	SE	SE	7	33	15	E	1	A	GW	12/11/1996
3	MONTGOMERY	ERHART	129-858	W2	E2	W2	7	33	15	E	1	A	GW	11/11/1997
3	MONTGOMERY	ERHART	129-863	E2	E2	W2	7	33	15	E	1	A	GW	11/11/1997
3	MONTGOMERY	ERHART	129-867			C	7	33	15	E	1	A	GW	11/19/1996
3	MONTGOMERY	ERHART	129-876	NE	NW	SE	7	33	15	E	1	A	GW	10/16/1996
3	MONTGOMERY	ERHART	129-885	NW	NE	SE	7	33	15	E	1	A	GW	02/13/1997
3	MONTGOMERY	ERHART	133-863	NE	NE	SW	7	33	15	E	1	A	GW	11/11/1997
3	MONTGOMERY	ERHART	133-867	NE	NE	SW	7	33	15	E	1	A	GW	11/11/1997
3	MONTGOMERY	ERHART	133-872	NW	NW	SE	7	33	15	E	1	A	GW	10/07/1996
3	MONTGOMERY	ERHART	133-876	NE	NW	SE	7	33	15	E	1	A	GW	10/17/1996
3	MONTGOMERY	ERHART	133-881P	NE	NW	SE	7	33	15	E	1	A	GW	10/25/1996
3	MONTGOMERY	ERHART	133-885	NW	NE	SE	7	33	15	E	1	A	GW	02/06/1997
3	MONTGOMERY	ERHART	133-889	NE	NE	SE	7	33	15	E	1	A	GW	02/05/1997
3	MONTGOMERY	ERHART	133-894	NE	NE	SE	7	33	15	E	1	A	GW	02/04/1997
3	MONTGOMERY	ERHART	137-872	SW	NW	SE	7	33	15	E	1	A	GW	10/03/1996
3	MONTGOMERY	ERHART	137-876	SE	NW	SE	7	33	15	E	1	A	GW	10/03/1996
3	MONTGOMERY	ERHART	137-881	SE	NW	SE	7	33	15	E	1	A	GW	09/30/1996
3	MONTGOMERY	ERHART	142-863	NE	SE	SW	7	33	15	E	1	A	GW	07/21/1997
3	MONTGOMERY	ERHART	142-867	NE	SE	SW	7	33	15	E	1	A	GW	11/11/1997
3	MONTGOMERY	ERHART	142-876	SE	NW	SE	7	33	15	E	1	A	GW	11/08/1996
3	MONTGOMERY	ERHART	142-894	NE	SE	SE	7	33	15	E	1	A	GW	12/13/1996
3	MONTGOMERY	ERHART	146-858	NW	SE	SW	7	33	15	E	1	A	GW	07/12/1997
3	MONTGOMERY	ERHART	146-863	NE	SE	SW	7	33	15	E	1	A	GW	07/14/1997
3	MONTGOMERY	ERHART	146-867	NE	SE	SW	7	33	15	E	1	A	GW	11/11/1997
3	MONTGOMERY	ERHART	146-872	NW	SW	SE	7	33	15	E	1	A	GW	11/11/1997
3	MONTGOMERY	ERHART	146-876	NE	SW	SE	7	33	15	E	1	A	GW	11/01/1996
3	MONTGOMERY	ERHART	151-858	SW	SE	SW	7	33	15	E	1	A	GW	06/22/1997
3	MONTGOMERY	ERHART	151-863	SE	SE	SW	7	33	15	E	1	A	GW	07/14/1997
3	MONTGOMERY	ERHART	151-867	SE	SE	SW	7	33	15	E	1	A	GW	07/27/1997
3	MONTGOMERY	ERHART	151-872	SW	SW	SE	7	33	15	E	1	A	GW	06/21/1997
3	MONTGOMERY	ERHART	151-876	SE	SW	SE	7	33	15	E	1	A	GW	11/11/1997
3	MONTGOMERY	ERHART	151-894	SE	SE	SE	7	33	15	E	1	A	GW	02/10/1997
3	MONTGOMERY	ERHART	155-858	SW	SE	SW	7	33	15	E	1	A	GW	06/03/1997
3	MONTGOMERY	ERHART	20W	NW	NW	SE	7	33	15	E	1	A	GW	10/07/1996
3	MONTGOMERY	ERHART	34C	SW	NE	SE	7	33	15	E	1	A	GW	01/30/1997
3	MONTGOMERY	ERHART	36-W	SE	NE	SE	7	33	15	E	1	A	GW	01/31/1997
3	MONTGOMERY	ERHART	47W	NE	SE	SE	7	33	15	E	1	A	GW	12/13/1996
3	MONTGOMERY	ERHART	E	NW	NW	SE	7	33	15	E	1	A	GW	10/07/1996
3	MONTGOMERY	ERHART	F	SW	NW	SE	7	33	15	E	1	A	GW	11/12/1996
3	MONTGOMERY	ERHART	G	SW	NW	SE	7	33	15	E	1	A	GW	10/08/1996
3	MONTGOMERY	ERHART	H	SE	NW	SE	7	33	15	E	1	A	GW	10/25/1996
3	MONTGOMERY	ERHART	I	SE	NW	SE	7	33	15	E	1	A	GW	10/03/1996
3	MONTGOMERY	ERHART	J	NE	NW	SE	7	33	15	E	1	A	GW	10/16/1996
3	MONTGOMERY	ERHART	K	NE	NW	SE	7	33	15	E	1	A	GW	10/25/1996
3	MONTGOMERY	ERHART	WS-2	SW	SW	SE	7	33	15	E	1	A	GW	11/11/1997
3	MONTGOMERY	KIRK WRIGHT	(WRI-01)	SE	NE	SE	11	33	15	E	1	A	GW	11/10/2014
3	MONTGOMERY	KIRK WRIGHT	(WRI-02)	NW	NE	SE	11	33	15	E	1	A	GW	11/10/2014
3	MONTGOMERY	JAY BRUENING (PROVORSE)	(BRN001)	NE	SW	NW	16	33	15	E	1	A	SW	05/09/2012
3	MONTGOMERY	JAY BRUENING II	(BRN-02)	SW	SW	NW	16	33	15	E	1	A	SW	01/09/2014
3	MONTGOMERY	GULLICK	1	NE	SE	SE	17	33	15	E	1	A	PS	08/17/2004
3	MONTGOMERY	GORDAN-GAY	(GAY01)	SW	NW	NE	18	33	15	E	1	B	GW	06/03/2016
3	MONTGOMERY	B & P GAY	(GAY02)			NE	18	33	15	E	1	B	GW	09/01/2011
3	MONTGOMERY	B & P GAY	(GAY03)			NE	18	33	15	E	1	B	GW	08/25/2011
3	MONTGOMERY	B & P GAY	(GAY04)			NE	18	33	15	E	1	B	GW	09/20/2011

Wells Plugged with State Funds Since 7/1/1996

DIST	COUNTY	LEASE NAME	WELL NO	Q-3	Q-2	Q-1	SEC	TWP	RNG	DIR	PRI	LEVEL	TYPE	PLUG DATE
3	MONTGOMERY	B & P GAY	(GAY05)			NE	18	33	15	E	1	B	GW	08/31/2011
3	MONTGOMERY	B & P GAY	(GAY06)			NE	18	33	15	E	1	B	GW	09/12/2011
3	MONTGOMERY	B & P GAY	(GAY07)			NE	18	33	15	E	1	B	GW	08/31/2011
3	MONTGOMERY	B & P GAY	(GAY08)			NE	18	33	15	E	1	B	GW	09/21/2011
3	MONTGOMERY	B & P GAY	(GAY09)			NE	18	33	15	E	1	B	GW	10/03/2011
3	MONTGOMERY	B & P GAY	(GAY10)			NE	18	33	15	E	1	B	GW	09/30/2011
3	MONTGOMERY	B & P GAY	(GAY11)			NE	18	33	15	E	1	B	GW	09/15/2011
3	MONTGOMERY	B & P GAY	(GAY12)			NE	18	33	15	E	1	B	GW	08/30/2011
3	MONTGOMERY	B & P GAY	(GAY13)			NE	18	33	15	E	1	A	GW	08/29/2011
3	MONTGOMERY	B & P GAY	(GAY14)			NE	18	33	15	E	1	B	GW	08/29/2011
3	MONTGOMERY	B & P GAY	(GAY15)			NE	18	33	15	E	1	B	GW	09/09/2011
3	MONTGOMERY	B & P GAY	(GAY16)			NE	18	33	15	E	1	B	GW	09/08/2011
3	MONTGOMERY	B & P GAY	(GAY17)			NE	18	33	15	E	1	A	GW	10/05/2011
3	MONTGOMERY	B & P GAY	(GAY21)			NE	18	33	15	E	1	B	GW	10/06/2011
3	MONTGOMERY	B & P GAY	(GAY22)	S2	S2	NW	18	33	15	E	1	B	GW	10/11/2011
3	MONTGOMERY	PATTERSON (BUTLER)	(SEW11)			SW	18	33	15	E	1	B	SW	04/05/2012
3	MONTGOMERY	SEWELL	(SEW12)			SW	18	33	15	E	1	B	SW	04/11/2012
3	MONTGOMERY	SEWELL	(SEW13)			SW	18	33	15	E	1	B	SW	04/18/2012
3	MONTGOMERY	PATTERSON	(PAT01)			NW	19	33	15	E	1	B	SW	03/05/2012
3	MONTGOMERY	PATTERSON	(PAT02)			NW	19	33	15	E	1	B	SW	02/21/2012
3	MONTGOMERY	PATTERSON	(PAT03)			NW	19	33	15	E	1	B	SW	04/10/2012
3	MONTGOMERY	PATTERSON	(PAT04)			NW	19	33	15	E	1	B	SW	02/28/2012
3	MONTGOMERY	PATTERSON	(PAT05)			NW	19	33	15	E	1	B	SW	02/20/2012
3	MONTGOMERY	PATTERSON	(PAT06)			NW	19	33	15	E	1	B	SW	02/27/2012
3	MONTGOMERY	PATTERSON	(PAT07)			NW	19	33	15	E	1	B	SW	02/28/2012
3	MONTGOMERY	PATTERSON	(PAT08)			NW	19	33	15	E	1	B	SW	08/29/2012
3	MONTGOMERY	PATTERSON	(PAT09)			NW	19	33	15	E	1	B	SW	04/06/2012
3	MONTGOMERY	PATTERSON	(PAT11)			NW	19	33	15	E	1	B	SW	04/06/2012
3	MONTGOMERY	PATTERSON	(PAT12)			NW	19	33	15	E	1	B	SW	03/05/2012
3	MONTGOMERY	PATTERSON	(PAT13)			NW	19	33	15	E	1	B	SW	04/05/2012
3	MONTGOMERY	PATTERSON	(PAT14)			NW	19	33	15	E	1	B	SW	04/02/2012
3	MONTGOMERY	PATTERSON	(PAT15)			NW	19	33	15	E	1	B	SW	04/09/2012
3	MONTGOMERY	PATTERSON	(PAT16)			NW	19	33	15	E	1	B	SW	04/02/2012
3	MONTGOMERY	PATTERSON	(PAT17)			NW	19	33	15	E	1	B	SW	03/06/2012
3	MONTGOMERY	PATTERSON	(PAT18)			NW	19	33	15	E	1	B	SW	02/22/2012
3	MONTGOMERY	PATTERSON	(PAT19)			NW	19	33	15	E	1	B	SW	04/11/2012
3	MONTGOMERY	PATTERSON	(PAT20)			NW	19	33	15	E	1	B	SW	03/07/2012
3	MONTGOMERY	PATTERSON	(PAT21)			NW	19	33	15	E	1	B	SW	08/29/2012
3	MONTGOMERY	PATTERSON	(PAT22)			NW	19	33	15	E	1	B	SW	03/30/2012
3	MONTGOMERY	CITY OF INDEPENDENCE OW	4		NW	NW	22	33	15	E	1	A	GW	03/14/1997
3	MONTGOMERY	McCHESNEY	(MCC01)	SE	NW	NW	22	33	15	E	1	A	GW	11/08/2013
3	MONTGOMERY	SCOVEL	1	SW	NE	NW	27	33	15	E	1	B	GW	01/18/2001
3	MONTGOMERY	HELEN BOWER	1	SW	NW	SW	32	33	15	E	1	A	GW	10/18/1996
3	MONTGOMERY	ROBERT BEVER	(BEV-OW1)	SE	NE	SW	15	33	16	E	1	B	GW	06/09/2011
3	MONTGOMERY	LORI BOYLE	(BOY01)		SE	NW	21	33	16	E	1	A	SW	04/21/2008
3	MONTGOMERY	CLARK OW	2	SE	NE	SW	29	33	16	E	1	B	GW	05/25/2001
3	MONTGOMERY	CLARK OW	3			NW	29	33	16	E	1	A	GW	05/25/2001
3	MONTGOMERY	RICK HOWARD	(HOW01)	SE	SW	SW	29	33	16	E	1	A	GW	04/01/2015
3	MONTGOMERY	DENZELL JONES	(JONE-01)	SE	SW	NW	31	33	16	E	1	A	SW	10/28/2013
3	MONTGOMERY	DARRELL KIMBREL	1			NW	32	33	16	E	1	A	GW	11/30/1999
3	MONTGOMERY	DARRELL KIMBREL	2			NW	32	33	16	E	1	A	GW	12/08/1999
3	MONTGOMERY	DARRELL KIMBREL	3			NW	32	33	16	E	1	A	GW	11/30/1999
3	MONTGOMERY	DARRELL KIMBREL	4			NW	32	33	16	E	1	A	GW	12/02/1999
3	MONTGOMERY	DARRELL KIMBREL	5			NW	32	33	16	E	1	A	GW	12/07/1999
3	MONTGOMERY	DARRELL KIMBREL	6			NW	32	33	16	E	1	A	GW	12/07/1999
3	MONTGOMERY	DARRELL KIMBREL	7			NW	32	33	16	E	1	A	GW	11/29/1999
3	MONTGOMERY	DARRELL KIMBREL	8			NW	32	33	16	E	1	A	GW	12/07/1999
3	MONTGOMERY	DARRELL KIMBREL	9			NW	32	33	16	E	1	A	GW	11/29/1999
3	MONTGOMERY	DARRELL KIMBREL	10			NW	32	33	16	E	1	A	GW	12/20/1999
3	MONTGOMERY	DARRELL KIMBREL	11			NW	32	33	16	E	1	A	GW	12/08/1999
3	MONTGOMERY	ELLISON PROPERTY	1		NE	NW	10	33	17	E	1	A	PS	08/02/1999

Wells Plugged with State Funds Since 7/1/1996

DIST	COUNTY	LEASE NAME	WELL NO	Q-3	Q-2	Q-1	SEC	TWP	RNG	DIR	PRI	LEVEL	TYPE	PLUG DATE
3	MONTGOMERY	ELLISON PROPERTY	2	NE	SE	NW	10	33	17	E	1	A	GW	08/03/1999
3	MONTGOMERY	RUSSOW (WILKINS A)	(RSO01)	NE	SE	NW	10	33	17	E	1	A	PS	07/18/2008
3	MONTGOMERY	WILLIAM GOOLDY	(LIB01)			NW	18	33	17	E	1	A	GW	10/04/2010
3	MONTGOMERY	WILLIAM GOOLDY	(LIB02)			NW	18	33	17	E	1	A	GW	10/21/2010
3	MONTGOMERY	WILLIAM GOOLDY	(LIB03)			NW	18	33	17	E	1	B	GW	10/28/2010
3	MONTGOMERY	WILLIAM GOOLDY	(LIB04)			NW	18	33	17	E	1	A	GW	10/06/2010
3	MONTGOMERY	WAGNER-169	(WAG31-1)			NW	31	33	17	E	1	B	GW	12/18/2012
3	MONTGOMERY	DEFENBAUGH	1			SW	1	34	14	E	1	A	GW	09/14/2000
3	MONTGOMERY	DEFENBAUGH	2			SW	1	34	14	E	1	A	GW	09/14/2000
3	MONTGOMERY	DEFENBAUGH	3			SW	1	34	14	E	1	A	GW	09/28/2000
3	MONTGOMERY	DEFENBAUGH	4			SW	1	34	14	E	1	A	GW	09/28/2000
3	MONTGOMERY	DEFENBAUGH	5			SW	1	34	14	E	1	A	GW	09/29/2000
3	MONTGOMERY	DEFENBAUGH	6			SW	1	34	14	E	1	A	GW	09/29/2000
3	MONTGOMERY	DEFENBAUGH	7			SW	1	34	14	E	1	A	GW	09/14/2000
3	MONTGOMERY	DEFENBAUGH	8			SW	1	34	14	E	1	A	GW	09/14/2000
3	MONTGOMERY	DEFENBAUGH	9			SW	1	34	14	E	1	A	GW	09/29/2000
3	MONTGOMERY	DEFENBAUGH	10			SW	1	34	14	E	1	A	GW	09/29/2000
3	MONTGOMERY	SHAW (KDOT-HWY75)	(AB-001)	SW	SE	NW	7	34	14	E	1	B	PS	11/12/2009
3	MONTGOMERY	HENDRICKSON	1	SE	NE	NE	10	34	14	E	1	C	GW	10/23/2001
3	MONTGOMERY	HENDRICKSON	2	NE	SE	NE	10	34	14	E	1	B	GW	10/23/2001
3	MONTGOMERY	HENDRICKSON	3	SE	SE	NE	10	34	14	E	1	C	GW	10/22/2001
3	MONTGOMERY	HENDRICKSON	4	SE	SE	NE	10	34	14	E	1	B	GW	10/22/2001
3	MONTGOMERY	HENDRICKSON	5	SE	SE	NE	10	34	14	E	1	B	GW	10/22/2001
3	MONTGOMERY	HENDRICKSON	6	SE	SE	NE	10	34	14	E	1	B	GW	12/13/2001
3	MONTGOMERY	HENDRICKSON	7	SE	SE	NE	10	34	14	E	1	C	GW	10/22/2001
3	MONTGOMERY	HENDRICKSON	8	SE	NE	NE	10	34	14	E	1	B	GW	10/24/2001
3	MONTGOMERY	HENDRICKSON	9	SE	NE	NE	10	34	14	E	1	B	GW	04/09/2002
3	MONTGOMERY	HENDRICKSON	10	SE	NE	NE	10	34	14	E	1	B	GW	04/26/2002
3	MONTGOMERY	HENDRICKSON	11	NW	SE	NE	10	34	14	E	1	B	GW	12/12/2001
3	MONTGOMERY	HENDRICKSON	13	SW	SE	NE	10	34	14	E	1	B	GW	12/12/2001
3	MONTGOMERY	HENDRICKSON	14	SE	SE	NE	10	34	14	E	1	B	GW	12/13/2001
3	MONTGOMERY	HENDRICKSON	15	NE	SE	NE	10	34	14	E	1	B	GW	01/08/2002
3	MONTGOMERY	HENDRICKSON	16	SW	SE	NE	10	34	14	E	1	B	GW	12/14/2001
3	MONTGOMERY	HENDRICKSON	17	SW	SE	NE	10	34	14	E	1	B	GW	12/13/2001
3	MONTGOMERY	HENDRICKSON	18	NW	SE	NE	10	34	14	E	1	C	GW	01/08/2002
3	MONTGOMERY	HENDRICKSON	19	NW	SE	NE	10	34	14	E	1	B	GW	01/10/2002
3	MONTGOMERY	HENDRICKSON	20	SE	SW	NE	10	34	14	E	1	B	GW	04/10/2002
3	MONTGOMERY	HENDRICKSON	21	SW	SW	NE	10	34	14	E	1	C	GW	03/20/2002
3	MONTGOMERY	HENDRICKSON	22	SW	SW	NE	10	34	14	E	1	B	GW	03/21/2002
3	MONTGOMERY	HENDRICKSON	23	SW	SW	NE	10	34	14	E	1	B	GW	03/06/2002
3	MONTGOMERY	HENDRICKSON	24	SW	SW	NE	10	34	14	E	1	C	GW	03/21/2002
3	MONTGOMERY	HENDRICKSON	25	SW	SW	NE	10	34	14	E	1	B	GW	03/21/2002
3	MONTGOMERY	HENDRICKSON	26	NW	SW	NE	10	34	14	E	1	C	GW	03/06/2002
3	MONTGOMERY	HENDRICKSON	27	NW	SE	NE	10	34	14	E	1	B	GW	01/08/2002
3	MONTGOMERY	HENDRICKSON	28	NW	SW	NE	10	34	14	E	1	C	GW	03/06/2002
3	MONTGOMERY	HENDRICKSON	29	SW	SW	NE	10	34	14	E	1	C	GW	02/20/2002
3	MONTGOMERY	HENDRICKSON	30	SW	SW	NE	10	34	14	E	1	C	GW	02/21/2002
3	MONTGOMERY	HENDRICKSON	31	NW	SW	NE	10	34	14	E	1	C	GW	02/07/2002
3	MONTGOMERY	HENDRICKSON	32	NW	SW	NE	10	34	14	E	1	B	GW	02/07/2002
3	MONTGOMERY	HENDRICKSON	33	SW	NW	NE	10	34	14	E	1	C	GW	02/20/2002
3	MONTGOMERY	HENDRICKSON	34	SW	NW	NE	10	34	14	E	1	C	GW	02/07/2002
3	MONTGOMERY	HENDRICKSON	35	NE	SW	NE	10	34	14	E	1	C	GW	02/08/2002
3	MONTGOMERY	HENDRICKSON	36	SE	SW	NE	10	34	14	E	1	B	GW	02/28/2002
3	MONTGOMERY	HENDRICKSON	37	SE	SW	NE	10	34	14	E	1	C	GW	02/11/2002
3	MONTGOMERY	HENDRICKSON	38	NE	SW	NE	10	34	14	E	1	C	GW	02/08/2002
3	MONTGOMERY	HENDRICKSON	39	NW	SE	NE	10	34	14	E	1	C	GW	01/25/2002
3	MONTGOMERY	HENDRICKSON	40	NW	SE	NE	10	34	14	E	1	B	GW	03/20/2002
3	MONTGOMERY	HENDRICKSON	41	NE	SW	NE	10	34	14	E	1	B	GW	02/08/2002
3	MONTGOMERY	HENDRICKSON	42	NE	SW	NE	10	34	14	E	1	B	GW	03/22/2002
3	MONTGOMERY	HENDRICKSON	43	SE	NW	NE	10	34	14	E	1	C	GW	03/05/2002
3	MONTGOMERY	HENDRICKSON	44	NE	SW	NE	10	34	14	E	1	B	GW	03/05/2002

Wells Plugged with State Funds Since 7/1/1996

DIST	COUNTY	LEASE NAME	WELL NO	Q-3	Q-2	Q-1	SEC	TWP	RNG	DIR	PRI	LEVEL	TYPE	PLUG DATE
3	MONTGOMERY	HENDRICKSON	45	NW	SE	NE	10	34	14	E	1	B	GW	01/08/2002
3	MONTGOMERY	HENDRICKSON	46	NW	SE	NE	10	34	14	E	1	C	GW	01/09/2002
3	MONTGOMERY	HENDRICKSON	47	NW	SE	NE	10	34	14	E	1	B	GW	04/09/2002
3	MONTGOMERY	HENDRICKSON	48	SW	NE	NE	10	34	14	E	1	C	GW	05/16/2002
3	MONTGOMERY	HENDRICKSON	49	SW	NE	NE	10	34	14	E	1	C	GW	04/09/2002
3	MONTGOMERY	HENDRICKSON	50	SW	NE	NE	10	34	14	E	1	C	GW	05/16/2002
3	MONTGOMERY	HENDRICKSON	51	SW	NE	NE	10	34	14	E	1	B	GW	04/08/2002
3	MONTGOMERY	HENDRICKSON	52	SW	NE	NE	10	34	14	E	1	B	GW	04/26/2002
3	MONTGOMERY	HENDRICKSON	53	NW	NE	NE	10	34	14	E	1	B	GW	06/04/2002
3	MONTGOMERY	HENDRICKSON	54	NW	NE	NE	10	34	14	E	1	B	GW	05/16/2002
3	MONTGOMERY	HENDRICKSON	56	NW	NE	NE	10	34	14	E	1	B	GW	04/25/2002
3	MONTGOMERY	HENDRICKSON	57	SW	SE	NE	10	34	14	E	1	B	GW	01/10/2002
3	MONTGOMERY	HENDRICKSON	58	SE	SW	NE	10	34	14	E	1	B	GW	02/21/2002
3	MONTGOMERY	HENDRICKSON	59	SW	SE	NE	10	34	14	E	1	B	GW	01/09/2002
3	MONTGOMERY	HENDRICKSON	60	SW	SE	NE	10	34	14	E	1	B	GW	01/22/2002
3	MONTGOMERY	HENDRICKSON	61	SW	SE	NE	10	34	14	E	1	B	GW	12/11/2001
3	MONTGOMERY	HENDRICKSON	62	SE	NW	NE	10	34	14	E	1	B	GW	03/05/2002
3	MONTGOMERY	HENDRICKSON	63	NE	NE	NE	10	34	14	E	1	B	GW	05/17/2002
3	MONTGOMERY	HENDRICKSON	64	SE	NE	NE	10	34	14	E	1	B	GW	04/26/2002
3	MONTGOMERY	HENDRICKSON	65	NE	SE	NE	10	34	14	E	1	C	GW	10/23/2001
3	MONTGOMERY	HENDRICKSON	66	NE	SE	NE	10	34	14	E	1	B	GW	11/09/2001
3	MONTGOMERY	HENDRICKSON	67	SE	SE	NE	10	34	14	E	1	B	GW	12/11/2001
3	MONTGOMERY	HENDRICKSON	68	SE	NW	NE	10	34	14	E	1	B	GW	07/01/2002
3	MONTGOMERY	HENDRICKSON	69			NE	10	34	14	E	1	B	GW	04/25/2002
3	MONTGOMERY	HENDRICKSON	70	NW	NW	NE	10	34	14	E	1	B	GW	06/19/2002
3	MONTGOMERY	HENDRICKSON	71	NE	NE	NE	10	34	14	E	1	B	GW	04/25/2002
3	MONTGOMERY	HENDRICKSON	72	NE	SE	NE	10	34	14	E	1	B	GW	12/12/2001
3	MONTGOMERY	HENDRICKSON	73	SW	NE	NE	10	34	14	E	1	B	GW	04/08/2002
3	MONTGOMERY	HENDRICKSON	74	SW	NE	NE	10	34	14	E	1	B	GW	04/10/2002
3	MONTGOMERY	HENDRICKSON	75	NE	SE	NE	10	34	14	E	1	B	GW	12/12/2001
3	MONTGOMERY	HENDRICKSON	77	NE	NW	NE	10	34	14	E	1	B	GW	06/27/2002
3	MONTGOMERY	HENDRICKSON	78	NE	SE	NE	10	34	14	E	1	B	GW	12/13/2001
3	MONTGOMERY	HENDRICKSON	79	NE	NW	NE	10	34	14	E	1	B	GW	06/20/2002
3	MONTGOMERY	HENDRICKSON	80	NE	NW	NE	10	34	14	E	1	B	GW	06/05/2002
3	MONTGOMERY	HENDRICKSON	81	SE	NW	NE	10	34	14	E	1	B	GW	07/01/2002
3	MONTGOMERY	HENDRICKSON	82	SE	NW	NE	10	34	14	E	1	B	GW	06/27/2002
3	MONTGOMERY	HENDRICKSON	83	SE	NW	NE	10	34	14	E	1	B	GW	03/05/2002
3	MONTGOMERY	HENDRICKSON	84	SW	NW	NE	10	34	14	E	1	B	GW	07/01/2002
3	MONTGOMERY	HENDRICKSON	85	SW	NW	NE	10	34	14	E	1	B	GW	06/27/2002
3	MONTGOMERY	HENDRICKSON	86	SE	SE	NE	10	34	14	E	1	B	GW	01/28/2002
3	MONTGOMERY	HENDRICKSON	87	NW	NW	NE	10	34	14	E	1	B	GW	06/05/2002
3	MONTGOMERY	HENDRICKSON	88	NW	NW	NE	10	34	14	E	1	B	GW	06/10/2002
3	MONTGOMERY	HENDRICKSON	89	NW	NW	NE	10	34	14	E	1	B	GW	06/04/2002
3	MONTGOMERY	HENDRICKSON	90	SE	NE	NE	10	34	14	E	1	B	GW	11/09/2001
3	MONTGOMERY	HENDRICKSON	91	NE	NW	NE	10	34	14	E	1	B	GW	06/19/2002
3	MONTGOMERY	HENDRICKSON	92	NW	NW	NE	10	34	14	E	1	B	GW	06/04/2002
3	MONTGOMERY	HENDRICKSON	93	SW	NW	NE	10	34	14	E	1	B	GW	06/20/2002
3	MONTGOMERY	HENDRICKSON	94	SW	NW	NE	10	34	14	E	1	B	GW	06/10/2002
3	MONTGOMERY	HENDRICKSON	95	SE	NE	NE	10	34	14	E	1	B	GW	06/10/2002
3	MONTGOMERY	HENDRICKSON	96	SW	NW	NE	10	34	14	E	1	B	GW	06/27/2002
3	MONTGOMERY	HENDRICKSON	97	NW	NW	NE	10	34	14	E	1	B	GW	06/20/2002
3	MONTGOMERY	HENDRICKSON	98	NW	NW	NE	10	34	14	E	1	B	GW	06/20/2002
3	MONTGOMERY	HENDRICKSON	99	NE	NE	NE	10	34	14	E	1	B	GW	06/19/2002
3	MONTGOMERY	HENDRICKSON	100	NE	NE	NE	10	34	14	E	1	B	GW	05/17/2002
3	MONTGOMERY	HENDRICKSON	101	NE	NE	NE	10	34	14	E	1	B	GW	04/26/2002
3	MONTGOMERY	HENDRICKSON	102	NE	NE	NE	10	34	14	E	1	B	GW	12/11/2001
3	MONTGOMERY	HENDRICKSON	103	NW	SE	NE	10	34	14	E	1	B	GW	03/22/2002
3	MONTGOMERY	HENDRICKSON	104	NW	SE	NE	10	34	14	E	1	B	GW	02/11/2002
3	MONTGOMERY	HENDRICKSON	105	SE	SW	NE	10	34	14	E	1	B	GW	05/16/2002
3	MONTGOMERY	HENDRICKSON	106	SE	SW	NE	10	34	14	E	1	B	GW	02/20/2002
3	MONTGOMERY	HENDRICKSON	107	SE	SW	NE	10	34	14	E	1	B	GW	02/21/2002

Wells Plugged with State Funds Since 7/1/1996

DIST	COUNTY	LEASE NAME	WELL NO	Q-3	Q-2	Q-1	SEC	TWP	RNG	DIR	PRI	LEVEL	TYPE	PLUG DATE	
3	MONTGOMERY	HENDRICKSON	108	SW	SW	NE	10	34	14	E	1	B	GW	05/16/2002	
3	MONTGOMERY	HENDRICKSON	109	NW	SW	NE	10	34	14	E	1	B	GW	03/06/2002	
3	MONTGOMERY	HENDRICKSON	110	NW	SW	NE	10	34	14	E	1	B	GW	03/22/2002	
3	MONTGOMERY	HENDRICKSON	111	NE	SW	NE	10	34	14	E	1	B	GW	02/20/2002	
3	MONTGOMERY	HENDRICKSON	112	NE	SW	NE	10	34	14	E	1	B	GW	02/21/2002	
3	MONTGOMERY	HENDRICKSON	113	SW	SE	NE	10	34	14	E	1	B	GW	01/22/2002	
3	MONTGOMERY	HENDRICKSON	114	SE	SE	NE	10	34	14	E	1	B	GW	01/28/2002	
3	MONTGOMERY	WARNER	1			NE	13	34	14	E	1	A	GW	01/23/2001	
3	MONTGOMERY	WARNER	2			NE	13	34	14	E	1	A	GW	01/23/2001	
3	MONTGOMERY	WARNER	3			NE	13	34	14	E	1	B	GW	01/23/2001	
3	MONTGOMERY	WARNER	4			NE	13	34	14	E	1	B	GW	01/23/2001	
3	MONTGOMERY	WARNER	5			NE	13	34	14	E	1	A	GW	01/19/2001	
3	MONTGOMERY	WARNER	6			NE	13	34	14	E	1	B	GW	01/18/2001	
3	MONTGOMERY	WARNER	7			NE	13	34	14	E	1	B	GW	01/17/2001	
3	MONTGOMERY	WARNER	8			NE	13	34	14	E	1	B	GW	01/19/2001	
3	MONTGOMERY	CLARK (JUSTIN OWENS)	(CLA01)	NE	NE	NE	19	34	14	E	1	A	SW	06/23/2014	
3	MONTGOMERY	MUSE (SUNRISE)	(SUN01)		S2	NW	23	34	14	E	1	B	GW	12/10/2008	
3	MONTGOMERY	MUSE (SUNRISE)	(SUN02)		S2	NW	23	34	14	E	1	B	GW	12/16/2008	
3	MONTGOMERY	MUSE (SUNRISE)	(SUN03)		S2	NW	23	34	14	E	1	B	GW	11/28/2008	
3	MONTGOMERY	MUSE (SUNRISE)	(SUN04)		S2	NW	23	34	14	E	1	B	GW	12/07/2008	
3	MONTGOMERY	MUSE (SUNRISE)	(SUN05)		S2	NW	23	34	14	E	1	B	GW	12/09/2008	
3	MONTGOMERY	MUSE (SUNRISE)	(SUN06)		S2	NW	23	34	14	E	1	B	GW	01/09/2009	
3	MONTGOMERY	MUSE (SUNRISE)	(SUN07)		S2	NW	23	34	14	E	1	B	GW	11/20/2008	
3	MONTGOMERY	MUSE (SUNRISE)	(SUN08)		S2	NW	23	34	14	E	1	B	GW	12/01/2008	
3	MONTGOMERY	MUSE (SUNRISE)	(SUN09)		S2	NW	23	34	14	E	1	B	GW	12/30/2008	
3	MONTGOMERY	MUSE (SUNRISE)	(SUN10)		S2	NW	23	34	14	E	1	B	GW	12/02/2008	
3	MONTGOMERY	MUSE (SUNRISE)	(SUN11)		S2	NW	23	34	14	E	1	B	GW	02/06/2009	
3	MONTGOMERY	MUSE (SUNRISE)	(SUN13)		S2	NW	23	34	14	E	1	B	GW	01/09/2009	
3	MONTGOMERY	MUSE (SUNRISE)	(SUN14)		S2	NW	23	34	14	E	1	B	GW	12/31/2008	
3	MONTGOMERY	MUSE (SUNRISE)	(SUN15)		S2	NW	23	34	14	E	1	B	GW	12/15/2008	
3	MONTGOMERY	MUSE (SUNRISE)	(SUN16)		S2	NW	23	34	14	E	1	B	GW	11/19/2008	
3	MONTGOMERY	MUSE (SUNRISE)	(SUN17)		S2	NW	23	34	14	E	1	B	GW	01/16/2009	
3	MONTGOMERY	MUSE (SUNRISE)	(SUN18)		S2	NW	23	34	14	E	1	B	GW	12/19/2008	
3	MONTGOMERY	MUSE (SUNRISE)	(SUN19)		S2	NW	23	34	14	E	1	B	GW	12/12/2008	
3	MONTGOMERY	MUSE (SUNRISE)	(SUN20)		S2	NW	23	34	14	E	1	B	GW	01/23/2009	
3	MONTGOMERY	MUSE (SUNRISE)	(SUN21)		S2	NW	23	34	14	E	1	B	GW	12/02/2008	
3	MONTGOMERY	MUSE (SUNRISE)	(SUN22)		S2	NW	23	34	14	E	1	B	GW	01/06/2009	
3	MONTGOMERY	MUSE (SUNRISE)	(SUN23)		S2	NW	23	34	14	E	1	B	GW	12/31/2008	
3	MONTGOMERY	MUSE (SUNRISE)	(SUN24)		S2	NW	23	34	14	E	1	B	GW	01/13/2009	
3	MONTGOMERY	MUSE (SUNRISE)	(SUN25)		S2	NW	23	34	14	E	1	B	GW	11/28/2008	
3	MONTGOMERY	MUSE (SUNRISE)	(SUN26)		S2	NW	23	34	14	E	1	B	GW	11/20/2008	
3	MONTGOMERY	MUSE (SUNRISE)	(SUN27)		S2	NW	23	34	14	E	1	B	GW	12/16/2008	
3	MONTGOMERY	MUSE (SUNRISE)	(SUN28)		S2	NW	23	34	14	E	1	B	GW	12/01/2008	
3	MONTGOMERY	MUSE (SUNRISE)	(SUN29)		S2	NW	23	34	14	E	1	B	GW	12/12/2008	
3	MONTGOMERY	MUSE (SUNRISE)	(SUN30)		S2	NW	23	34	14	E	1	B	GW	01/23/2009	
3	MONTGOMERY	MUSE (SUNRISE)	(SUN31)		S2	NW	23	34	14	E	1	B	GW	02/10/2009	
3	MONTGOMERY	WALLS-DAVIS	1A	NE	NE	SE	36	34	14	E	1	A	GW	11/04/1997	
3	MONTGOMERY	JOHN LASSLEY WEST	1			SW	10	34	15	E	1	A	GW	02/18/1997	
3	MONTGOMERY	HESTER II	(079)				15	34	15	E	1	B	GW	05/10/2005	
3	MONTGOMERY	HESTER II	(73)				15	34	15	E	1	B	GW	04/13/2005	
3	MONTGOMERY	HESTER II	(71)				15	34	15	E	1	B	GW	03/15/2005	
3	MONTGOMERY	HESTER II	(69)				15	34	15	E	1	B	GW	04/28/2005	
3	MONTGOMERY	HESTER II	(68)			NE	SW	15	34	15	E	1	B	GW	02/18/2005
3	MONTGOMERY	HESTER II	(64)	NW	NE	SE	15	34	15	E	1	B	GW	05/19/2005	
3	MONTGOMERY	HESTER II	(52)	NE	NW	SE	15	34	15	E	1	B	GW	05/02/2005	
3	MONTGOMERY	HESTER III ADAMS	(47)			SW	15	34	15	E	1	B	GW	09/11/2006	
3	MONTGOMERY	HESTER III ADAMS	(41)			SW	15	34	15	E	1	B	GW	08/21/2006	
3	MONTGOMERY	HESTER III ADAMS	(22)		W2	SW	15	34	15	E	1	B	GW	04/19/2006	
3	MONTGOMERY	HESTER III ADAMS	(21)		W2	SW	15	34	15	E	1	B	GW	07/27/2006	
3	MONTGOMERY	HESTER III ADAMS	(20)		W2	SW	15	34	15	E	1	B	GW	07/27/2006	
3	MONTGOMERY	HESTER III ADAMS	(17)		W2	SW	15	34	15	E	1	B	GW	06/09/2006	

Wells Plugged with State Funds Since 7/1/1996

DIST	COUNTY	LEASE NAME	WELL NO	Q-3	Q-2	Q-1	SEC	TWP	RNG	DIR	PRI	LEVEL	TYPE	PLUG DATE
3	MONTGOMERY	HESTER III GILLMAN	(16)			SW	15	34	15	E	1	B	GW	08/09/2006
3	MONTGOMERY	HESTER III GILLMAN	(15)			SW	15	34	15	E	1	B	GW	09/11/2006
3	MONTGOMERY	HESTER III ADAMS	(15)		W2	SW	15	34	15	E	1	B	GW	06/09/2006
3	MONTGOMERY	HESTER III GILLMAN	(14)		N2	NW	15	34	15	E	1	B	GW	08/08/2006
3	MONTGOMERY	HESTER III GILLMAN	(11)		S2	NW	15	34	15	E	1	B	GW	07/07/2006
3	MONTGOMERY	HESTER III ADAMS	(10)		W2	SW	15	34	15	E	1	B	GW	04/14/2006
3	MONTGOMERY	HESTER III GILLMAN	(10)		S2	NW	15	34	15	E	1	B	GW	07/28/2006
3	MONTGOMERY	HESTER III GILLMAN	(08)		S2	SW	15	34	15	E	1	B	GW	08/10/2006
3	MONTGOMERY	HESTER III GILLMAN	(05)		S2	NW	15	34	15	E	1	B	GW	07/07/2006
3	MONTGOMERY	HESTER III GILLMAN	(03)		S2	NW	15	34	15	E	1	B	GW	06/28/2006
3	MONTGOMERY	HESTER III GILLMAN	(02)		S2	NW	15	34	15	E	1	B	GW	06/28/2006
3	MONTGOMERY	HESTER III GILLMAN	(01)		S2	NW	15	34	15	E	1	B	GW	06/27/2006
3	MONTGOMERY	HESTER III ADAMS	(01) 46-75		W2	SW	15	34	15	E	1	B	GW	06/15/2006
3	MONTGOMERY	HESTER II	(01) 51-90	SW	SE	SW	15	34	15	E	1	B	GW	04/21/2005
3	MONTGOMERY	HESTER III ADAMS	(02) 46-74		W2	SW	15	34	15	E	1	B	GW	05/24/2006
3	MONTGOMERY	HESTER II	(02) 48-90	SW	SE	SW	15	34	15	E	1	B	GW	04/20/2005
3	MONTGOMERY	HESTER III ADAMS	(03) 48-74		W2	SW	15	34	15	E	1	B	GW	05/23/2006
3	MONTGOMERY	HESTER II	(03) 48-91	SW	SE	SW	15	34	15	E	1	B	GW	04/20/2005
3	MONTGOMERY	HESTER III GILLMAN	(04) 11		S2	NW	15	34	15	E	1	B	GW	06/26/2006
3	MONTGOMERY	HESTER II	(04) 48-87	SW	SE	SW	15	34	15	E	1	B	GW	04/26/2005
3	MONTGOMERY	HESTER III ADAMS	(04) 49-75		W2	SW	15	34	15	E	1	B	GW	05/25/2006
3	MONTGOMERY	HESTER III ADAMS	(05) 48-76		W2	SW	15	34	15	E	1	B	GW	05/23/2006
3	MONTGOMERY	HESTER II	(05) 53-92	NE	SE	SW	15	34	15	E	1	B	GW	01/26/2005
3	MONTGOMERY	HESTER II	(06) 26	NE	SE	SW	15	34	15	E	1	B	GW	01/27/2005
3	MONTGOMERY	HESTER III ADAMS	(06) 51-84		W2	SW	15	34	15	E	1	B	GW	05/25/2006
3	MONTGOMERY	HESTER III GILLMAN	(06) 75-97		S2	NW	15	34	15	E	1	B	GW	07/06/2006
3	MONTGOMERY	HESTER III ADAMS	(07) 59-73		W2	SW	15	34	15	E	1	B	GW	05/31/2006
3	MONTGOMERY	HESTER II	(07) 59-99	SE	NE	SW	15	34	15	E	1	B	GW	02/07/2005
3	MONTGOMERY	HESTER III GILLMAN	(07) 75-31		S2	NW	15	34	15	E	1	B	GW	08/23/2006
3	MONTGOMERY	HESTER II	(08) 31	SE	NE	SW	15	34	15	E	1	B	GW	04/13/2005
3	MONTGOMERY	HESTER III ADAMS	(08) 55-73		W2	SW	15	34	15	E	1	B	GW	04/13/2006
3	MONTGOMERY	HESTER II	(080) 45				15	34	15	E	1	B	GW	05/18/2005
3	MONTGOMERY	HESTER II	(081) 7				15	34	15	E	1	B	GW	05/18/2005
3	MONTGOMERY	HESTER II	(09) 15	SE	NE	SW	15	34	15	E	1	B	GW	02/14/2005
3	MONTGOMERY	HESTER III ADAMS	(09) 51-77		W2	SW	15	34	15	E	1	B	GW	08/21/2006
3	MONTGOMERY	HESTER III GILLMAN	(09) 75-83		S2	NW	15	34	15	E	1	B	GW	07/06/2006
3	MONTGOMERY	HESTER II	(10)62-100	SW	NW	SE	15	34	15	E	1	B	GW	02/07/2005
3	MONTGOMERY	HESTER II	(11) 16	SW	NW	SE	15	34	15	E	1	B	GW	02/15/2005
3	MONTGOMERY	HESTER III ADAMS	(11) 53-79		W2	SW	15	34	15	E	1	B	GW	04/20/2006
3	MONTGOMERY	HESTER III ADAMS	(12) 49-78		W2	SW	15	34	15	E	1	B	GW	08/22/2006
3	MONTGOMERY	HESTER III GILLMAN	(12) 83-75		S2	NW	15	34	15	E	1	B	GW	06/27/2006
3	MONTGOMERY	HESTER II	(12)64-102	SW	NW	SE	15	34	15	E	1	B	GW	02/15/2005
3	MONTGOMERY	HESTER III ADAMS	(13) 55-77		W2	SW	15	34	15	E	1	B	GW	04/13/2006
3	MONTGOMERY	HESTER II	(13) 58-98	NE	SE	SW	15	34	15	E	1	B	GW	01/28/2005
3	MONTGOMERY	HESTER III ADAMS	(14) 54-74		W2	SW	15	34	15	E	1	B	GW	04/14/2006
3	MONTGOMERY	HESTER II	(15) 25	NE	SE	SW	15	34	15	E	1	B	GW	01/27/2005
3	MONTGOMERY	HESTER III ADAMS	(16) 48-83		W2	SW	15	34	15	E	1	B	GW	06/12/2006
3	MONTGOMERY	HESTER II	(16) 59-87	NW	SE	SW	15	34	15	E	1	B	GW	02/01/2005
3	MONTGOMERY	HESTER II	(17) 54-87	NW	SE	SW	15	34	15	E	1	B	GW	02/01/2005
3	MONTGOMERY	HESTER III ADAMS	(18) 47-81		W2	SW	15	34	15	E	1	B	GW	06/09/2006
3	MONTGOMERY	HESTER II	(18) 49-88	SW	SE	SW	15	34	15	E	1	B	GW	04/21/2005
3	MONTGOMERY	HESTER II	(19) 59-89	SW	NE	SW	15	34	15	E	1	B	GW	02/28/2005
3	MONTGOMERY	HESTER II	(20) 62-87	SW	NE	SW	15	34	15	E	1	B	GW	02/24/2005
3	MONTGOMERY	HESTER II	(22) 68-87	NW	NE	SW	15	34	15	E	1	B	GW	03/01/2005
3	MONTGOMERY	HESTER III ADAMS	(23) 54-83		W2	SW	15	34	15	E	1	B	GW	04/20/2006
3	MONTGOMERY	HESTER II	(23) 59	NW	NE	SW	15	34	15	E	1	B	GW	03/02/2005
3	MONTGOMERY	HESTER III ADAMS	(24) 56-81		W2	SW	15	34	15	E	1	B	GW	04/21/2006
3	MONTGOMERY	HESTER II	(24) 72-84	NW	NE	SW	15	34	15	E	1	B	GW	03/04/2005
3	MONTGOMERY	HESTER II	(25) 3	NW	NE	SW	15	34	15	E	1	B	GW	02/24/2005
3	MONTGOMERY	HESTER III ADAMS	(25) 57-83		W2	SW	15	34	15	E	1	B	GW	04/19/2006
3	MONTGOMERY	HESTER III ADAMS	(26) 60-79		W2	SW	15	34	15	E	1	B	GW	08/10/2006

Wells Plugged with State Funds Since 7/1/1996

DIST	COUNTY	LEASE NAME	WELL NO	Q-3	Q-2	Q-1	SEC	TWP	RNG	DIR	PRI	LEVEL	TYPE	PLUG DATE
3	MONTGOMERY	HESTER III ADAMS	(27) 16		W2	SW	15	34	15	E	1	B	GW	04/19/2006
3	MONTGOMERY	HESTER II	(27) 65-89	SW	NE	SW	15	34	15	E	1	B	GW	02/24/2005
3	MONTGOMERY	HESTER III ADAMS	(28) 62-80		W2	SW	15	34	15	E	1	B	GW	09/08/2006
3	MONTGOMERY	HESTER II	(28) 62-91	SW	NE	SW	15	34	15	E	1	B	GW	02/25/2005
3	MONTGOMERY	HESTER II	(29) 17	SW	NW	SE	15	34	15	E	1	B	GW	02/21/2005
3	MONTGOMERY	HESTER III ADAMS	(29) 62-83		W2	SW	15	34	15	E	1	B	GW	05/03/2006
3	MONTGOMERY	HESTER II	(30) 4	NE	NE	SW	15	34	15	E	1	B	GW	03/08/2005
3	MONTGOMERY	HESTER III ADAMS	(30) 46-83		W2	SW	15	34	15	E	1	B	GW	06/16/2006
3	MONTGOMERY	HESTER II	(31) 50	NE	NE	SW	15	34	15	E	1	B	GW	03/10/2005
3	MONTGOMERY	HESTER III ADAMS	(32) 49-82		W2	SW	15	34	15	E	1	B	GW	05/31/2006
3	MONTGOMERY	HESTER III ADAMS	(32) 71-96			SW	15	34	15	E	1	B	GW	08/23/2006
3	MONTGOMERY	HESTER III ADAMS	(33) 59-85		W2	SW	15	34	15	E	1	B	GW	04/21/2006
3	MONTGOMERY	HESTER II	(33) 64-99	SE	NE	SW	15	34	15	E	1	B	GW	02/16/2005
3	MONTGOMERY	HESTER II	(34)58-106	NW	SW	SE	15	34	15	E	1	B	GW	02/02/2005
3	MONTGOMERY	HESTER II	(35) 29	NE	SW	SE	15	34	15	E	1	B	GW	03/17/2005
3	MONTGOMERY	HESTER III ADAMS	(35) 65-85		W2	SW	15	34	15	E	1	B	GW	05/16/2006
3	MONTGOMERY	HESTER III ADAMS	(36) 68-83		W2	SW	15	34	15	E	1	B	GW	05/17/2006
3	MONTGOMERY	HESTER II	(36)59-109	SE	NW	SE	15	34	15	E	1	B	GW	03/14/2005
3	MONTGOMERY	HESTER II	(37) 18	SE	NW	SE	15	34	15	E	1	B	GW	03/28/2005
3	MONTGOMERY	HESTER III ADAMS	(37) 68-79		W2	SW	15	34	15	E	1	B	GW	09/08/2006
3	MONTGOMERY	HESTER II	(38)68-103	NW	NW	SE	15	34	15	E	1	B	GW	03/18/2005
3	MONTGOMERY	HESTER III ADAMS	(39) 65-81		W2	SW	15	34	15	E	1	B	GW	05/17/2006
3	MONTGOMERY	HESTER II	(39)68-106	NW	NW	SE	15	34	15	E	1	B	GW	03/25/2005
3	MONTGOMERY	HESTER II	(40) 30	NE	SW	SE	15	34	15	E	1	B	GW	03/29/2005
3	MONTGOMERY	HESTER III ADAMS	(40) 65-75		W2	SW	15	34	15	E	1	B	GW	05/03/2006
3	MONTGOMERY	HESTER II	(41)59-106	SE	NW	SE	15	34	15	E	1	B	GW	02/11/2005
3	MONTGOMERY	HESTER III ADAMS	(42) 72-81			SW	15	34	15	E	1	B	GW	05/16/2006
3	MONTGOMERY	HESTER II	(42)59-103	SW	NW	SE	15	34	15	E	1	B	GW	02/11/2005
3	MONTGOMERY	HESTER III ADAMS	(43) 49-86			SW	15	34	15	E	1	B	GW	06/12/2006
3	MONTGOMERY	HESTER II	(43)58-103	NW	SW	SE	15	34	15	E	1	B	GW	02/04/2005
3	MONTGOMERY	HESTER II	(44) 25	SE	SW	SE	15	34	15	E	1	B	GW	03/30/2005
3	MONTGOMERY	HESTER III ADAMS	(44) 47-79			SW	15	34	15	E	1	B	GW	09/11/2006
3	MONTGOMERY	HESTER III ADAMS	(45) 53-80			SW	15	34	15	E	1	B	GW	06/29/2006
3	MONTGOMERY	HESTER II	(45)46-106	SW	SW	SE	15	34	15	E	1	B	GW	04/01/2005
3	MONTGOMERY	HESTER III ADAMS	(46) 49-79			SW	15	34	15	E	1	B	GW	06/29/2006
3	MONTGOMERY	HESTER II	(46)46-103	SW	SW	SE	15	34	15	E	1	B	GW	04/15/2005
3	MONTGOMERY	HESTER II	(47) 35	SW	SW	SE	15	34	15	E	1	B	GW	04/14/2005
3	MONTGOMERY	HESTER II	(48) 36	SW	SW	SE	15	34	15	E	1	B	GW	04/01/2005
3	MONTGOMERY	HESTER II	(49)53-106	NE	SW	SE	15	34	15	E	1	B	GW	04/14/2005
3	MONTGOMERY	HESTER II	(50) 53-99	NW	SW	SE	15	34	15	E	1	B	GW	03/16/2005
3	MONTGOMERY	HESTER II	(51) 27	NW	SW	SE	15	34	15	E	1	B	GW	02/03/2005
3	MONTGOMERY	HESTER II	(53) 46	NE	NW	SE	15	34	15	E	1	B	GW	05/20/2005
3	MONTGOMERY	HESTER II	(54) 47	NE	NW	SE	15	34	15	E	1	B	GW	05/20/2005
3	MONTGOMERY	HESTER II	(55)70-100	NW	NW	SE	15	34	15	E	1	B	GW	05/06/2005
3	MONTGOMERY	HESTER II	(56) 5	NW	NW	SE	15	34	15	E	1	B	GW	05/04/2005
3	MONTGOMERY	HESTER II	(57) 6	NW	NW	SE	15	34	15	E	1	B	GW	05/03/2005
3	MONTGOMERY	HESTER II	(58) 8	NE	NW	SE	15	34	15	E	1	B	GW	05/09/2005
3	MONTGOMERY	HESTER II	(60) 10	SE	NW	SE	15	34	15	E	1	B	GW	05/12/2005
3	MONTGOMERY	HESTER II	(61)59-113	SW	NE	SE	15	34	15	E	1	B	GW	05/16/2005
3	MONTGOMERY	HESTER II	(62)53-113	NW	SE	SE	15	34	15	E	1	B	GW	03/30/2005
3	MONTGOMERY	HESTER II	(63)66-113	NW	NE	SE	15	34	15	E	1	B	GW	05/10/2005
3	MONTGOMERY	HESTER II	(65)71-106	NW	NW	SE	15	34	15	E	1	B	GW	05/11/2005
3	MONTGOMERY	HESTER II	(66)66-103	SW	NW	SE	15	34	15	E	1	B	GW	02/17/2005
3	MONTGOMERY	HESTER II	(67) 59-96		NE	SW	15	34	15	E	1	B	GW	01/28/2005
3	MONTGOMERY	HESTER II	(70) 27A				15	34	15	E	1	B	GW	04/18/2005
3	MONTGOMERY	HESTER II	(72)64-106				15	34	15	E	1	B	GW	03/23/2005
3	MONTGOMERY	HESTER II	(74)53-103				15	34	15	E	1	B	GW	05/09/2005
3	MONTGOMERY	HESTER II	(75)66-106				15	34	15	E	1	B	GW	03/23/2005
3	MONTGOMERY	HESTER II	(76)49-92				15	34	15	E	1	B	GW	04/22/2005
3	MONTGOMERY	HESTER II	(77)46-92			SW	15	34	15	E	1	B	SW	05/09/2005
3	MONTGOMERY	HESTER II	(78)59-110				15	34	15	E	1	B	GW	05/02/2005

Wells Plugged with State Funds Since 7/1/1996

DIST	COUNTY	LEASE NAME	WELL NO	Q-3	Q-2	Q-1	SEC	TWP	RNG	DIR	PRI	LEVEL	TYPE	PLUG DATE
3	MONTGOMERY	BARNES (W LASSLE)	(LAS01)		SE	NW	15	34	15	E	1	A	GW	09/09/2009
3	MONTGOMERY	BARNES (W LASSLE)	(LAS02)		SE	NW	15	34	15	E	1	A	GW	09/08/2009
3	MONTGOMERY	BARNES (W LASSLE)	(LAS03)		SE	NW	15	34	15	E	1	B	GW	09/07/2009
3	MONTGOMERY	BARNES (W LASSLE)	(LAS04)		SE	NW	15	34	15	E	1	B	GW	09/06/2009
3	MONTGOMERY	BARNES (W LASSLE)	(LAS05)		SW	NE	15	34	15	E	1	B	GW	01/13/2010
3	MONTGOMERY	BARNES (W LASSLE)	(LAS06)		SW	NE	15	34	15	E	1	A	GW	01/14/2010
3	MONTGOMERY	BARNES II	(LAS07)	SE	SW	NE	15	34	15	E	1	B	GW	09/28/2010
3	MONTGOMERY	BARNES (W LASSLE)	(LAS08)		SW	NE	15	34	15	E	1	B	GW	08/05/2009
3	MONTGOMERY	BARNES (W LASSLE)	(LAS09)		SE	NW	15	34	15	E	1	A	GW	08/07/2009
3	MONTGOMERY	BARNES (W LASSLE)	(LAS10)		SE	NW	15	34	15	E	1	A	GW	09/05/2009
3	MONTGOMERY	BARNES (W LASSLE)	(LAS11)		SE	NW	15	34	15	E	1	B	GW	01/15/2010
3	MONTGOMERY	BARNES (W LASSLE)	(LAS12)		SW	NE	15	34	15	E	1	A	GW	08/07/2009
3	MONTGOMERY	BARNES (W LASSLE)	(LAS13)		SW	NE	15	34	15	E	1	A	GW	08/04/2009
3	MONTGOMERY	BLEX	(36)			NW	16	34	15	E	1	B	GW	03/10/2005
3	MONTGOMERY	BLEX	(35)			NW	16	34	15	E	1	B	GW	03/18/2005
3	MONTGOMERY	BLEX	(34)			NW	16	34	15	E	1	B	GW	03/02/2005
3	MONTGOMERY	BLEX	(33)			NW	16	34	15	E	1	B	GW	03/01/2005
3	MONTGOMERY	BLEX	(32)			NW	16	34	15	E	1	B	GW	03/08/2005
3	MONTGOMERY	BLEX	(31)			NW	16	34	15	E	1	B	GW	04/14/2005
3	MONTGOMERY	BLEX	(30)			NW	16	34	15	E	1	B	GW	03/16/2005
3	MONTGOMERY	BLEX	(29)			NW	16	34	15	E	1	B	GW	03/15/2005
3	MONTGOMERY	BLEX	(28)			NW	16	34	15	E	1	B	GW	02/17/2005
3	MONTGOMERY	BLEX	(27)			NW	16	34	15	E	1	B	GW	03/07/2005
3	MONTGOMERY	BLEX	(26)			NW	16	34	15	E	1	B	GW	02/18/2005
3	MONTGOMERY	BLEX	(25)			NW	16	34	15	E	1	B	GW	02/22/2005
3	MONTGOMERY	BLEX	(24)			NW	16	34	15	E	1	B	GW	03/03/2005
3	MONTGOMERY	BLEX	(23)			NW	16	34	15	E	1	B	GW	02/24/2005
3	MONTGOMERY	BLEX	(20)			NW	16	34	15	E	1	A	GW	03/24/2005
3	MONTGOMERY	BLEX	(19)			NW	16	34	15	E	1	A	GW	04/21/2005
3	MONTGOMERY	BLEX	(14)			NW	16	34	15	E	1	B	GW	05/11/2005
3	MONTGOMERY	BLEX	(09)			NW	16	34	15	E	1	B	GW	05/16/2005
3	MONTGOMERY	BLEX	(08)			NW	16	34	15	E	1	A	GW	05/17/2005
3	MONTGOMERY	BLEX	(06)			NW	16	34	15	E	1	B	GW	05/18/2005
3	MONTGOMERY	HESTER IV ROBERTS	(05)		S2	NE	16	34	15	E	1	B	GW	10/06/2006
3	MONTGOMERY	HESTER IV ROBERTS	(02)		S2	NE	16	34	15	E	1	B	GW	10/09/2006
3	MONTGOMERY	HESTER IV ROBERTS	(01) 83-70		S2	NE	16	34	15	E	1	B	GW	10/09/2006
3	MONTGOMERY	BLEX	(01) B-4			NW	16	34	15	E	1	B	GW	04/26/2005
3	MONTGOMERY	BLEX	(02) A-4			NW	16	34	15	E	1	B	GW	04/27/2005
3	MONTGOMERY	HESTER IV ROBERTS	(03) 80-66		S2	NE	16	34	15	E	1	B	GW	10/06/2006
3	MONTGOMERY	BLEX	(03) B-1			NW	16	34	15	E	1	A	GW	04/15/2005
3	MONTGOMERY	HESTER IV ROBERTS	(04) 83-63		S2	NE	16	34	15	E	1	B	GW	10/05/2006
3	MONTGOMERY	BLEX	(04) I 5			NW	16	34	15	E	1	A	GW	04/13/2005
3	MONTGOMERY	HESTER IV ROBERTS	(06) 80-72		S2	NE	16	34	15	E	1	B	GW	10/16/2006
3	MONTGOMERY	HESTER IV ROBERTS	(08) 80-60		S2	NE	16	34	15	E	1	B	GW	10/16/2006
3	MONTGOMERY	HESTER IV ROBERTS	(10) 71-60		S2	NE	16	34	15	E	1	B	GW	10/13/2006
3	MONTGOMERY	BLEX	(10) I 1			NW	16	34	15	E	1	B	GW	05/13/2005
3	MONTGOMERY	HESTER IV ROBERTS	(11) 78-56		S2	NE	16	34	15	E	1	B	GW	11/16/2006
3	MONTGOMERY	HESTER IV ROBERTS	(12) 78-49		S2	NE	16	34	15	E	1	B	GW	11/15/2006
3	MONTGOMERY	BLEX	(12) I 6			NW	16	34	15	E	1	A	GW	05/03/2005
3	MONTGOMERY	HESTER IV ROBERTS	(13) 73-49		S2	NE	16	34	15	E	1	B	GW	11/16/2006
3	MONTGOMERY	BLEX	(13) A-1			NW	16	34	15	E	1	B	GW	05/04/2005
3	MONTGOMERY	HESTER IV ROBERTS	(14) 83-49		S2	NE	16	34	15	E	1	B	GW	11/03/2006
3	MONTGOMERY	HESTER IV ROBERTS	(15) 83-56		S2	NE	16	34	15	E	1	B	GW	11/15/2006
3	MONTGOMERY	BLEX	(15) I 4			NW	16	34	15	E	1	B	GW	04/19/2005
3	MONTGOMERY	HESTER IV ROBERTS	(16) 73-56		S2	NE	16	34	15	E	1	B	GW	10/16/2006
3	MONTGOMERY	BLEX	(16) D-1			NW	16	34	15	E	1	A	GW	04/29/2005
3	MONTGOMERY	BLEX	(17) B-3			NW	16	34	15	E	1	B	GW	05/02/2005
3	MONTGOMERY	BLEX	(21) E-5			NW	16	34	15	E	1	B	GW	03/10/2005
3	MONTGOMERY	BLEX	(22) E-4			NW	16	34	15	E	1	B	GW	02/25/2005
3	MONTGOMERY	HESTER V (FITZGERALD)	(FIT01)		S2	SE	16	34	15	E	1	B	GW	06/01/2009
3	MONTGOMERY	HESTER V (FITZGERALD)	(FIT02)		S2	SE	16	34	15	E	1	B	GW	05/07/2009

Wells Plugged with State Funds Since 7/1/1996

DIST	COUNTY	LEASE NAME	WELL NO	Q-3	Q-2	Q-1	SEC	TWP	RNG	DIR	PRI	LEVEL	TYPE	PLUG DATE
3	MONTGOMERY	HESTER V (FITZGERALD)	(FIT03)		S2	SE	16	34	15	E	1	B	GW	05/07/2009
3	MONTGOMERY	HESTER V (FITZGERALD)	(FIT04)		S2	SE	16	34	15	E	1	B	GW	09/30/2009
3	MONTGOMERY	HESTER V (FITZGERALD)	(FIT06)		S2	SE	16	34	15	E	1	B	GW	05/20/2009
3	MONTGOMERY	HESTER V (FITZGERALD)	(FIT07)		S2	SE	16	34	15	E	1	B	GW	05/05/2009
3	MONTGOMERY	HESTER V (FITZGERALD)	(FIT08)		S2	SE	16	34	15	E	1	B	GW	09/30/2009
3	MONTGOMERY	HESTER V (FITZGERALD)	(FIT09)		S2	SE	16	34	15	E	1	B	GW	06/09/2009
3	MONTGOMERY	HESTER V (FITZGERALD)	(FIT10)		S2	SE	16	34	15	E	1	B	GW	05/04/2009
3	MONTGOMERY	HESTER V (FITZGERALD)	(FIT11)		S2	SE	16	34	15	E	1	B	GW	05/28/2009
3	MONTGOMERY	HESTER V (FITZGERALD)	(FIT13)		S2	SE	16	34	15	E	1	B	GW	09/30/2009
3	MONTGOMERY	HESTER V (FITZGERALD)	(FIT14)		S2	SE	16	34	15	E	1	B	GW	09/30/2009
3	MONTGOMERY	HESTER V (FITZGERALD)	(FIT15)		S2	SE	16	34	15	E	1	B	GW	06/29/2009
3	MONTGOMERY	WEHMEYER	(WEH01)		NW	SE	16	34	15	E	1	B	GW	11/14/2013
3	MONTGOMERY	WEHMEYER	(WEH02)		SE	NE	16	34	15	E	1	B	GW	11/14/2013
3	MONTGOMERY	WEHMEYER	(WEH03)	SE	SW	NE	16	34	15	E	1	A	GW	11/19/2013
3	MONTGOMERY	HESTER V (WEAVER)	(WEA22)		N2	NE	21	34	15	E	1	B	GW	06/08/2009
3	MONTGOMERY	HESTER V (WEAVER)	(WEA23)		N2	NE	21	34	15	E	1	B	GW	03/12/2009
3	MONTGOMERY	HESTER V (WEAVER)	(WEA24)		N2	NE	21	34	15	E	1	B	GW	02/26/2009
3	MONTGOMERY	HESTER V (WEAVER)	(WEA25)		N2	NE	21	34	15	E	1	B	GW	04/07/2009
3	MONTGOMERY	HESTER V (WEAVER)	(WEA26)		N2	NE	21	34	15	E	1	B	GW	03/11/2009
3	MONTGOMERY	HESTER V (WEAVER)	(WEA27)		N2	NE	21	34	15	E	1	B	GW	02/26/2009
3	MONTGOMERY	HESTER V (WEAVER)	(WEA28)		N2	NE	21	34	15	E	1	B	GW	02/24/2009
3	MONTGOMERY	HESTER V (WEAVER)	(WEA31)		N2	NE	21	34	15	E	1	B	GW	05/29/2009
3	MONTGOMERY	HESTER V (WEAVER)	(WEA32)		N2	NE	21	34	15	E	1	B	GW	05/28/2009
3	MONTGOMERY	HESTER V (WEAVER)	(WEA33)		N2	NE	21	34	15	E	1	B	GW	05/29/2009
3	MONTGOMERY	HESTER V (WEAVER)	(WEA36)		N2	NE	21	34	15	E	1	B	GW	03/11/2009
3	MONTGOMERY	HESTER V (WEAVER)	(WEA37)		N2	NE	21	34	15	E	1	B	GW	04/07/2009
3	MONTGOMERY	HESTER V (WEAVER)	(WEA39)		N2	NE	21	34	15	E	1	B	GW	05/20/2009
3	MONTGOMERY	HESTER V (WEAVER)	(WEA40)		N2	NE	21	34	15	E	1	B	GW	04/01/2009
3	MONTGOMERY	HESTER V (WEAVER)	(WEA41)		N2	NE	21	34	15	E	1	B	GW	04/01/2009
3	MONTGOMERY	HESTER V (WEAVER)	(WEA42)		N2	NE	21	34	15	E	1	B	GW	02/24/2009
3	MONTGOMERY	HESTER V (WEAVER)	(WEA43)		N2	NE	21	34	15	E	1	B	GW	03/03/2009
3	MONTGOMERY	HESTER V (WEAVER)	(WEA44)		N2	NE	21	34	15	E	1	B	GW	03/03/2009
3	MONTGOMERY	HESTER V (WEAVER)	(WEA45)		N2	NE	21	34	15	E	1	B	GW	02/25/2009
3	MONTGOMERY	HESTER V (WEAVER)	(WEA46)		N2	NE	21	34	15	E	1	B	GW	02/25/2009
3	MONTGOMERY	HESTER V (WEAVER)	(WEA48)		N2	NE	21	34	15	E	1	B	GW	04/06/2009
3	MONTGOMERY	HESTER V (WEAVER)	(WEA49)		N2	NE	21	34	15	E	1	B	GW	03/19/2009
3	MONTGOMERY	HESTER V (WEAVER)	(WEA50)		N2	NE	21	34	15	E	1	C	GW	06/05/2009
3	MONTGOMERY	HESTER V (WEAVER)	(WEA51)		N2	NE	21	34	15	E	1	B	GW	06/23/2009
3	MONTGOMERY	HESTER V (WEAVER)	(WEA52)		N2	NE	21	34	15	E	1	B	GW	04/06/2009
3	MONTGOMERY	HESTER V (WEAVER)	(WEA53)		N2	NE	21	34	15	E	1	B	GW	06/01/2009
3	MONTGOMERY	HESTER V (WEAVER)	(WEA54)		N2	NE	21	34	15	E	1	B	GW	06/22/2009
3	MONTGOMERY	HESTER	(116)			NW	22	34	15	E	1	B	GW	08/25/2004
3	MONTGOMERY	HESTER	(115)			NW	22	34	15	E	1	B	GW	08/17/2004
3	MONTGOMERY	HESTER	(114)			NW	22	34	15	E	1	B	GW	05/26/2004
3	MONTGOMERY	HESTER	(113)			NW	22	34	15	E	1	B	GW	05/12/2004
3	MONTGOMERY	HESTER	(112)			NW	22	34	15	E	1	B	GW	05/11/2004
3	MONTGOMERY	HESTER	(111)			NW	22	34	15	E	1	B	GW	05/10/2004
3	MONTGOMERY	HESTER	(110)			NW	22	34	15	E	1	B	GW	05/06/2004
3	MONTGOMERY	HESTER	(107)			NW	22	34	15	E	1	B	GW	08/13/2004
3	MONTGOMERY	HESTER	(106)			NW	22	34	15	E	1	B	GW	06/04/2004
3	MONTGOMERY	HESTER	(104)			NW	22	34	15	E	1	B	GW	04/07/2004
3	MONTGOMERY	HESTER	(094)			NW	22	34	15	E	1	B	GW	04/07/2004
3	MONTGOMERY	HESTER	(080)			NW	22	34	15	E	1	B	GW	03/16/2004
3	MONTGOMERY	HESTER	(075)			NW	22	34	15	E	1	B	GW	03/25/2004
3	MONTGOMERY	HESTER	(067)			NW	22	34	15	E	1	B	GW	03/09/2004
3	MONTGOMERY	HESTER	(061)			NW	22	34	15	E	1	B	GW	03/31/2004
3	MONTGOMERY	HESTER	(057)			NW	22	34	15	E	1	B	GW	06/22/2004
3	MONTGOMERY	HESTER	(054)			NW	22	34	15	E	1	B	GW	06/08/2004
3	MONTGOMERY	HESTER	(053)			NW	22	34	15	E	1	B	GW	06/11/2004
3	MONTGOMERY	HESTER	(052)			NW	22	34	15	E	1	B	GW	06/25/2004
3	MONTGOMERY	HESTER	(051)			NE	22	34	15	E	1	B	GW	07/15/2004

Wells Plugged with State Funds Since 7/1/1996

DIST	COUNTY	LEASE NAME	WELL NO	Q-3	Q-2	Q-1	SEC	TWP	RNG	DIR	PRI	LEVEL	TYPE	PLUG DATE
3	MONTGOMERY	HESTER	(049)			NW	22	34	15	E	1	B	GW	07/13/2004
3	MONTGOMERY	HESTER	(048)			NW	22	34	15	E	1	B	GW	07/08/2004
3	MONTGOMERY	HESTER	(040)			NW	22	34	15	E	1	B	GW	04/19/2004
3	MONTGOMERY	HESTER	(012)			NW	22	34	15	E	1	B	GW	05/28/2004
3	MONTGOMERY	HESTER	(009)			NW	22	34	15	E	1	B	GW	06/07/2004
3	MONTGOMERY	HESTER	(005)			NW	22	34	15	E	1	B	GW	06/25/2004
3	MONTGOMERY	HESTER	(004)			NW	22	34	15	E	1	B	GW	06/28/2004
3	MONTGOMERY	HESTER	(001)44 90			NW	22	34	15	E	1	B	GW	07/12/2004
3	MONTGOMERY	HESTER	(002) 14			NW	22	34	15	E	1	B	GW	07/14/2004
3	MONTGOMERY	HESTER	(003) 15			NW	22	34	15	E	1	B	GW	06/30/2004
3	MONTGOMERY	HESTER	(006)36 93			NW	22	34	15	E	1	B	GW	06/15/2004
3	MONTGOMERY	HESTER	(007)34 90			NW	22	34	15	E	1	B	GW	06/14/2004
3	MONTGOMERY	HESTER	(010)36 88			NW	22	34	15	E	1	B	GW	06/03/2004
3	MONTGOMERY	HESTER	(011)38 87			NW	22	34	15	E	1	B	GW	06/02/2004
3	MONTGOMERY	HESTER	(013)35 87			NW	22	34	15	E	1	B	GW	04/20/2004
3	MONTGOMERY	HESTER	(014)31 87			NW	22	34	15	E	1	B	GW	04/26/2004
3	MONTGOMERY	HESTER	(015) 5W			NW	22	34	15	E	1	B	GW	04/27/2004
3	MONTGOMERY	HESTER	(016) 16			NE	22	34	15	E	1	B	GW	07/16/2004
3	MONTGOMERY	HESTER	(017) 19			NE	22	34	15	E	1	B	GW	08/06/2004
3	MONTGOMERY	HESTER	(018) 22			NE	22	34	15	E	1	B	GW	08/09/2004
3	MONTGOMERY	HESTER	(019) 23			NE	22	34	15	E	1	B	GW	08/10/2004
3	MONTGOMERY	HESTER	(020)23WW			NE	22	34	15	E	1	B	GW	08/11/2004
3	MONTGOMERY	HESTER	(021)42113			NE	22	34	15	E	1	B	GW	03/08/2004
3	MONTGOMERY	HESTER	(022) 24			NE	22	34	15	E	1	B	GW	08/02/2004
3	MONTGOMERY	HESTER	(023) 20			NE	22	34	15	E	1	B	GW	07/27/2004
3	MONTGOMERY	HESTER	(024)42108			NE	22	34	15	E	1	B	GW	08/04/2004
3	MONTGOMERY	HESTER	(025) 18			NE	22	34	15	E	1	B	GW	07/26/2004
3	MONTGOMERY	HESTER	(026)42103			NE	22	34	15	E	1	B	GW	08/05/2004
3	MONTGOMERY	HESTER	(027)41 90			NW	22	34	15	E	1	B	GW	07/02/2004
3	MONTGOMERY	HESTER	(028)44 84			NW	22	34	15	E	1	B	GW	05/25/2004
3	MONTGOMERY	HESTER	(029)41 85			NW	22	34	15	E	1	B	GW	06/01/2004
3	MONTGOMERY	HESTER	(030)40 83			NW	22	34	15	E	1	B	GW	05/17/2004
3	MONTGOMERY	HESTER	(031)39 84			NW	22	34	15	E	1	B	GW	05/07/2004
3	MONTGOMERY	HESTER	(032)39 83			NW	22	34	15	E	1	B	GW	05/10/2004
3	MONTGOMERY	HESTER	(033)39 82			NW	22	34	15	E	1	B	GW	04/05/2004
3	MONTGOMERY	HESTER	(034)37 83			NW	22	34	15	E	1	B	GW	04/12/2004
3	MONTGOMERY	HESTER	(035)36 82			NW	22	34	15	E	1	B	GW	04/13/2004
3	MONTGOMERY	HESTER	(036)35 83			NW	22	34	15	E	1	B	GW	04/14/2004
3	MONTGOMERY	HESTER	(037)33 82			NW	22	34	15	E	1	B	GW	04/29/2004
3	MONTGOMERY	HESTER	(038)31 83			NW	22	34	15	E	1	B	GW	04/16/2004
3	MONTGOMERY	HESTER	(039)33 85			NW	22	34	15	E	1	B	GW	04/15/2004
3	MONTGOMERY	HESTER	(041)29 82			NW	22	34	15	E	1	B	GW	05/03/2004
3	MONTGOMERY	HESTER	(042)31 80			NW	22	34	15	E	1	B	GW	05/04/2004
3	MONTGOMERY	HESTER	(043)34 80			NW	22	34	15	E	1	B	GW	05/05/2004
3	MONTGOMERY	HESTER	(044)38 80			NW	22	34	15	E	1	B	GW	04/09/2004
3	MONTGOMERY	HESTER	(045)41 81			NW	22	34	15	E	1	B	GW	04/02/2004
3	MONTGOMERY	HESTER	(046)44 82			NW	22	34	15	E	1	B	GW	08/16/2004
3	MONTGOMERY	HESTER	(047)42 84			NW	22	34	15	E	1	B	GW	05/21/2004
3	MONTGOMERY	HESTER	(050)35 98			NW	22	34	15	E	1	B	GW	06/29/2004
3	MONTGOMERY	HESTER	(055)29 84			NW	22	34	15	E	1	B	GW	06/17/2004
3	MONTGOMERY	HESTER	(056)38 90			NW	22	34	15	E	1	B	GW	06/23/2004
3	MONTGOMERY	HESTER	(058)43 86			NW	22	34	15	E	1	B	GW	05/27/2004
3	MONTGOMERY	HESTER	(059)35 77			NW	22	34	15	E	1	B	GW	08/18/2004
3	MONTGOMERY	HESTER	(060)39 79			NW	22	34	15	E	1	B	GW	04/06/2004
3	MONTGOMERY	HESTER	(062)36 79			NW	22	34	15	E	1	B	GW	04/08/2004
3	MONTGOMERY	HESTER	(063)41 84			NW	22	34	15	E	1	B	GW	05/18/2004
3	MONTGOMERY	HESTER	(064)42 83			NW	22	34	15	E	1	B	GW	05/20/2004
3	MONTGOMERY	HESTER	(065)43 83			NW	22	34	15	E	1	B	GW	05/24/2004
3	MONTGOMERY	HESTER	(066)39 73			NW	22	34	15	E	1	B	GW	03/08/2004
3	MONTGOMERY	HESTER	(068)32 74			NW	22	34	15	E	1	B	GW	03/15/2004
3	MONTGOMERY	HESTER	(069)33 75			NW	22	34	15	E	1	B	GW	03/11/2004

Wells Plugged with State Funds Since 7/1/1996

DIST	COUNTY	LEASE NAME	WELL NO	Q-3	Q-2	Q-1	SEC	TWP	RNG	DIR	PRI	LEVEL	TYPE	PLUG DATE
3	MONTGOMERY	HESTER	(070)34 74			NW	22	34	15	E	1	B	GW	03/10/2004
3	MONTGOMERY	HESTER	(071)31 71			NW	22	34	15	E	1	B	GW	03/12/2004
3	MONTGOMERY	HESTER	(072)29 79			NW	22	34	15	E	1	B	GW	03/26/2004
3	MONTGOMERY	HESTER	(073)28 80			NW	22	34	15	E	1	B	GW	03/29/2004
3	MONTGOMERY	HESTER	(074) 6W			NW	22	34	15	E	1	B	GW	03/24/2004
3	MONTGOMERY	HESTER	(076) 1W			NW	22	34	15	E	1	B	GW	03/19/2004
3	MONTGOMERY	HESTER	(077) 3			NW	22	34	15	E	1	B	GW	03/18/2004
3	MONTGOMERY	HESTER	(078) 3W			NW	22	34	15	E	1	B	GW	03/17/2004
3	MONTGOMERY	HESTER	(079) 54			NW	22	34	15	E	1	B	GW	03/30/2004
3	MONTGOMERY	HESTER	(082)33 92			NW	22	34	15	E	1	B	GW	06/16/2004
3	MONTGOMERY	HESTER	(083)39 92			NW	22	34	15	E	1	B	GW	06/24/2004
3	MONTGOMERY	HESTER	(084)43 88			NW	22	34	15	E	1	B	GW	07/09/2004
3	MONTGOMERY	HESTER	(086) 11			NW	22	34	15	E	1	B	GW	08/19/2004
3	MONTGOMERY	HESTER	(087) 10W			NW	22	34	15	E	1	B	GW	08/23/2004
3	MONTGOMERY	HESTER	(088) 8			NW	22	34	15	E	1	B	GW	08/24/2004
3	MONTGOMERY	HESTER	(102)42 97			NW	22	34	15	E	1	B	GW	08/12/2004
3	MONTGOMERY	HESTER	(105)39 88			NW	22	34	15	E	1	B	GW	07/01/2004
3	MONTGOMERY	PAUL GILLMAN	(GIL001)			NE	22	34	15	E	1	A	GW	11/02/2006
3	MONTGOMERY	SCHUETZ	(SHU01)			NE	24	34	15	E	1	B	GW	04/07/2015
3	MONTGOMERY	SCHUETZ	(SHU02)			NE	24	34	15	E	1	B	GW	04/13/2015
3	MONTGOMERY	SCHUETZ	(SHU03)			NE	24	34	15	E	1	B	GW	04/13/2015
3	MONTGOMERY	SCHUETZ	(SHU04)			NE	24	34	15	E	1	B	GW	04/14/2015
3	MONTGOMERY	SCHUETZ	(SHU05)			NE	24	34	15	E	1	B	GW	04/14/2015
3	MONTGOMERY	SCHUETZ	(SHU06)			NE	24	34	15	E	1	B	GW	11/24/2015
3	MONTGOMERY	SCHUETZ	(SHU07)			NE	24	34	15	E	1	B	GW	06/22/2015
3	MONTGOMERY	SCHUETZ	(SHU08)			NE	24	34	15	E	1	B	GW	06/04/2015
3	MONTGOMERY	SCHUETZ	(SHU09)			NE	24	34	15	E	1	B	GW	06/04/2015
3	MONTGOMERY	SCHUETZ	(SHU10)			NE	24	34	15	E	1	B	GW	06/04/2015
3	MONTGOMERY	SCHUETZ	(SHU11)			SE	24	34	15	E	1	B	GW	06/05/2015
3	MONTGOMERY	SCHUETZ	(SHU12)			SE	24	34	15	E	1	B	GW	06/05/2015
3	MONTGOMERY	SCHUETZ	(SHU13)			SE	24	34	15	E	1	B	GW	07/02/2015
3	MONTGOMERY	SCHUETZ	(SHU14)			SE	24	34	15	E	1	B	GW	07/02/2015
3	MONTGOMERY	SCHUETZ	(SHU15)			SE	24	34	15	E	1	B	GW	06/04/2015
3	MONTGOMERY	SCHUETZ	(SHU16)			SE	24	34	15	E	1	B	GW	10/05/2015
3	MONTGOMERY	SCHUETZ	(SHU17)			SE	24	34	15	E	1	B	GW	06/05/2015
3	MONTGOMERY	SCHUETZ	(SHU18)			NE	24	34	15	E	1	B	GW	07/16/2015
3	MONTGOMERY	SCHUETZ	(SHU19)			NE	24	34	15	E	1	B	GW	07/02/2015
3	MONTGOMERY	SCHUETZ	(SHU20)			NE	24	34	15	E	1	B	GW	06/23/2015
3	MONTGOMERY	SCHUETZ	(SHU21)			NE	24	34	15	E	1	B	GW	06/23/2015
3	MONTGOMERY	SCHUETZ	(SHU22)			NE	24	34	15	E	1	B	GW	06/23/2015
3	MONTGOMERY	SCHUETZ	(SHU23)			NE	24	34	15	E	1	B	GW	06/10/2015
3	MONTGOMERY	SCHUETZ	(SHU24)			NE	24	34	15	E	1	B	GW	06/10/2015
3	MONTGOMERY	SCHUETZ	(SHU25)			NE	24	34	15	E	1	B	GW	06/10/2015
3	MONTGOMERY	SCHUETZ	(SHU26)			NE	24	34	15	E	1	B	GW	03/09/2015
3	MONTGOMERY	SCHUETZ	(SHU27)			NE	24	34	15	E	1	B	GW	03/09/2015
3	MONTGOMERY	SCHUETZ	(SHU28)			NE	24	34	15	E	1	B	GW	03/06/2015
3	MONTGOMERY	SCHUETZ	(SHU29)			NE	24	34	15	E	1	B	GW	03/06/2015
3	MONTGOMERY	SCHUETZ	(SHU30)			NE	24	34	15	E	1	B	GW	03/06/2015
3	MONTGOMERY	SCHUETZ	(SHU31)			NE	24	34	15	E	1	B	GW	03/05/2015
3	MONTGOMERY	SCHUETZ	(SHU32)			NE	24	34	15	E	1	B	GW	03/05/2015
3	MONTGOMERY	SCHUETZ	(SHU33)			NE	24	34	15	E	1	B	GW	03/06/2015
3	MONTGOMERY	SCHUETZ	(SHU34)			NE	24	34	15	E	1	B	GW	11/24/2015
3	MONTGOMERY	SCHUETZ	(SHU36)	NW	NW	SE	24	34	15	E	1	B	GW	10/05/2015
3	MONTGOMERY	SCHUETZ	(SHU37)	SW	SW	NE	24	34	15	E	1	B	GW	11/24/2015
3	MONTGOMERY	SCHUETZ	(SHU38)	SW	SW	NE	24	34	15	E	1	B	GW	06/22/2015
3	MONTGOMERY	SCHUETZ	(SHU39)	SW	SW	NE	24	34	15	E	1	B	GW	08/24/2015
3	MONTGOMERY	SCHUETZ	(SHU40)	SW	SW	NE	24	34	15	E	1	B	GW	06/08/2015
3	MONTGOMERY	SCHUETZ	(SHU41)	NW	SW	NE	24	34	15	E	1	B	GW	11/24/2015
3	MONTGOMERY	SCHUETZ	(SHU42)	SE	SE	NE	24	34	15	E	1	B	GW	06/08/2015
3	MONTGOMERY	SCHUETZ	(SHU43)	NW	NW	SE	24	34	15	E	1	B	GW	07/16/2015
3	MONTGOMERY	SCHUETZ	(SHU44)	NW	NW	SE	24	34	15	E	1	B	GW	06/05/2015

Wells Plugged with State Funds Since 7/1/1996

DIST	COUNTY	LEASE NAME	WELL NO	Q-3	Q-2	Q-1	SEC	TWP	RNG	DIR	PRI	LEVEL	TYPE	PLUG DATE
3	MONTGOMERY	SCHUETZ	(SHU46)		NW	SE	24	34	15	E	1	B	GW	08/24/2015
3	MONTGOMERY	SCHUETZ	(SHU47)		NW	SE	24	34	15	E	1	B	GW	10/05/2015
3	MONTGOMERY	SCHUETZ	(SHU48)	NW	NE	NE	24	34	15	E	1	B	GW	04/07/2015
3	MONTGOMERY	SCHUETZ	(SHU49)		NW	SE	24	34	15	E	1	B	GW	06/26/2015
3	MONTGOMERY	STODDARD PROPERTY	(OW-1)	W2	SW	NW	25	34	15	E	1	A	GW	11/09/2006
3	MONTGOMERY	STODDARD PROPERTY	(OW-2)		SW	NW	25	34	15	E	1	A	GW	11/20/2006
3	MONTGOMERY	BILBY (1924-INGRAM)	(BIL-OW1)	SW	SW	SW	10	34	16	E	1	B	GW	01/09/2013
3	MONTGOMERY	LARRY CORLE	(COR-01)	NW	SE	SW	10	34	16	E	1	A	SW	01/24/2013
3	MONTGOMERY	LARRY CORLE	(COR-02)	NW	SE	SW	10	34	16	E	1	A	SW	02/28/2013
3	MONTGOMERY	PATZYKONT (HOSNEY)	(HOS01)	SE	NE	NE	16	34	16	E	1	B	GW	01/16/2013
3	MONTGOMERY	PATZYKONT (HOSNEY)	(HOS02)	SE	NE	NE	16	34	16	E	1	B	GW	01/16/2013
3	MONTGOMERY	PATZYKONT (HOSNEY)	(HOS03)	NW	NE	NE	16	34	16	E	1	B	GW	02/18/2013
3	MONTGOMERY	PATZYKONT (HOSNEY)	(HOS04)	NW	NW	NE	16	34	16	E	1	B	GW	02/18/2013
3	MONTGOMERY	COFFEYVILLE (BRITTON N #1 EOR)	(02)	SE	SW	SW	25	34	16	E	1	A	PS	05/06/2001
3	MONTGOMERY	COFFEYVILLE	(01)	SW	SW	SW	25	34	16	E	1	A	PS	05/03/2001
3	MONTGOMERY	MULLER EAST	(MLL01)	SW	NE	SW	25	34	16	E	1	B	PS	05/31/2006
3	MONTGOMERY	R. COFFEY	(COF001)	NW	SW	SW	26	34	16	E	1	A	PS	10/28/2008
3	MONTGOMERY	MULLER WEST	(MLL02)	NE	SE	SE	26	34	16	E	1	B	PS	05/31/2006
3	MONTGOMERY	SWIFT LANE	764	N2	S2	SW	29	34	16	E	1	A	PS	11/11/1997
3	MONTGOMERY	FIRST SOUTHERN BAPTIST CH	(DEA01)	NE	SW	SW	30	34	16	E	1	A	PS	10/03/2011
3	MONTGOMERY	FIRST SOUTHERN BAPTIST CH	(DEA02)	NE	SW	SW	30	34	16	E	1	A	PS	09/29/2011
3	MONTGOMERY	GRACE CHURCH	1	SE	NW	NW	34	34	16	E	1	A	PS	08/14/2004
3	MONTGOMERY	MULLER	1	SW	SE	NW	35	34	16	E	1	A	PS	06/03/2003
3	MONTGOMERY	COFFEYVILLE IV-210 N WILLOW	(GRE01)	SE	SE	NE	35	34	16	E	1	A	PS	02/05/2009
3	MONTGOMERY	COFFEYVILLE I-SENECAL	(JOH01)			SE	35	34	16	E	1	A	PS	04/13/2007
3	MONTGOMERY	COFFEYVILLE	(03)	NE	SW	NW	36	34	16	E	1	A	PS	05/03/2001
3	MONTGOMERY	WHITTIER USD 445	1	SE	NW	SW	36	34	16	E	1	A	PS	04/29/2001
3	MONTGOMERY	NEWTON CIT (COFFEYVILLE)	19	SE	NW	NW	36	34	16	E	1	A	PS	02/23/2002
3	MONTGOMERY	COFFEYVILLE III	(ALF01)	NW	SW	SW	36	34	16	E	1	A	PS	02/04/2009
3	MONTGOMERY	COFFEYVILLE-DALE APTS	(CIT21)	SE	SW	SW	36	34	16	E	1	A	PS	11/19/2008
3	MONTGOMERY	COFFEYVILLE I-KS LUMBER	(COFFE1)			SW	36	34	16	E	1	A	PS	04/04/2007
3	MONTGOMERY	COFFEYVILLE III	(LEB01)	SW	SW	NW	36	34	16	E	1	A	PS	02/02/2009
3	MONTGOMERY	COFFEYVILLE III	(MCF01)	SE	SW	NW	36	34	16	E	1	A	PS	02/03/2009
3	MONTGOMERY	COFFEYVILLE I-MOLEY	(MOL01)			NW	36	34	16	E	1	A	PS	04/03/2007
3	MONTGOMERY	COFFEYVILLE I-MURRY	(MUR01)			SW	36	34	16	E	1	A	PS	04/09/2007
3	MONTGOMERY	SEATON CIT (COFFEYVILLE)	18 (2)	NE	NW	NW	36	34	16	E	1	A	PS	02/21/2002
3	MONTGOMERY	NORTH MAPLE ST., COFFEYVILLE	N MAPLE-01	NE	NW	NW	36	34	16	E	1	A	PS	07/31/2013
3	MONTGOMERY	C. O. WHITE	(WHI01)	SW	SW	NW	3	34	17	E	1	B	GW	08/18/2014
3	MONTGOMERY	C. O. WHITE	(WHI04)	SW	SW	NW	3	34	17	E	1	B	GW	08/19/2014
3	MONTGOMERY	C. O. WHITE	(WHI05)	NW	NW	SW	3	34	17	E	1	B	GW	08/19/2014
3	MONTGOMERY	C. O. WHITE	(WHI06)	NE	NW	SW	3	34	17	E	1	B	GW	08/15/2014
3	MONTGOMERY	C. O. WHITE	(WHI07)	SW	NW	SW	3	34	17	E	1	B	GW	08/19/2014
3	MONTGOMERY	C. O. WHITE	(WHI08)	NW	SE	SW	3	34	17	E	1	B	GW	08/20/2014
3	MONTGOMERY	C. O. WHITE	(WHI09)	NE	NW	SW	3	34	17	E	1	B	GW	08/15/2014
3	MONTGOMERY	WAGNER-169	(WAG6-1)			SW	6	34	17	E	1	B	GW	12/27/2012
3	MONTGOMERY	WAGNER-169	(WAG6-2)			NE	6	34	17	E	1	B	GW	12/27/2012
3	MONTGOMERY	WAGNER-169	(WAG6-3)			NW	6	34	17	E	1	B	GW	12/28/2012
3	MONTGOMERY	WAGNER-169	(WAG6-4)			NE	6	34	17	E	1	B	GW	01/08/2013
3	MONTGOMERY	DIXON / C-I-P	(04)		S2	SE	7	34	17	E	1	B	PS	09/10/2007
3	MONTGOMERY	DIXON / C-I-P	(03)		S2	SE	7	34	17	E	1	B	PS	09/07/2007
3	MONTGOMERY	FUNK MANUFACTURING CO.	(01)			SE	7	34	17	E	1	A	PS	09/26/2005
3	MONTGOMERY	BOGART	1			NW	7	34	17	E	1	A	GW	06/08/2001
3	MONTGOMERY	PLUTE	1			NW	7	34	17	E	1	A	GW	07/02/2001
3	MONTGOMERY	BOGART	2			NW	7	34	17	E	1	A	GW	06/07/2001
3	MONTGOMERY	PLUTE	2			NW	7	34	17	E	1	A	GW	06/18/2001
3	MONTGOMERY	BOGART	3			NW	7	34	17	E	1	A	GW	06/08/2001

Wells Plugged with State Funds Since 7/1/1996

DIST	COUNTY	LEASE NAME	WELL NO	Q-3	Q-2	Q-1	SEC	TWP	RNG	DIR	PRI	LEVEL	TYPE	PLUG DATE
3	MONTGOMERY	PLUTE	3			NW	7	34	17	E	1	A	GW	07/03/2001
3	MONTGOMERY	BOGART	4			SW	7	34	17	E	1	B	GW	06/14/2001
3	MONTGOMERY	PLUTE	4			NW	7	34	17	E	1	A	GW	08/01/2001
3	MONTGOMERY	BOGART	5			SW	7	34	17	E	1	A	GW	07/02/2001
3	MONTGOMERY	PLUTE	5			NW	7	34	17	E	1	B	GW	08/06/2001
3	MONTGOMERY	BOGART	6			SW	7	34	17	E	1	B	GW	06/12/2001
3	MONTGOMERY	PLUTE	6			NW	7	34	17	E	1	B	GW	06/19/2001
3	MONTGOMERY	BOGART	7			SW	7	34	17	E	1	A	GW	06/14/2001
3	MONTGOMERY	PLUTE	7			NW	7	34	17	E	1	B	GW	07/12/2001
3	MONTGOMERY	BOGART	8			SW	7	34	17	E	1	B	GW	08/13/2001
3	MONTGOMERY	PLUTE	8	SW	SW	NE	7	34	17	E	1	A	GW	08/13/2001
3	MONTGOMERY	BOGART	9			SW	7	34	17	E	1	B	GW	08/13/2001
3	MONTGOMERY	PLUTE	9	NW	SW	NE	7	34	17	E	1	A	GW	08/13/2001
3	MONTGOMERY	PLUTE	10	NW	SW	NE	7	34	17	E	1	A	GW	07/12/2001
3	MONTGOMERY	BOGART	10			NW	7	34	17	E	1	A	GW	08/13/2001
3	MONTGOMERY	PLUTE II	11	SW	SW	NE	7	34	17	E	1	A	GW	07/31/2001
3	MONTGOMERY	PLUTE II	12	SW	SW	NE	7	34	17	E	1	A	GW	08/13/2001
3	MONTGOMERY	SHERWOOD CONSTRUCTION	(OW-1)			SW	7	34	17	E	1	A	SW	06/11/2009
3	MONTGOMERY	SHERWOOD CONSTRUCTION II	(OW2)	NE	SE	SW	7	34	17	E	1	B	GW	05/10/2010
3	MONTGOMERY	WAGNER-169	(WAG7-1)			NW	7	34	17	E	1	B	GW	01/04/2013
3	MONTGOMERY	WAGNER-169	(WAG7-2)			NW	7	34	17	E	1	B	GW	01/07/2013
3	MONTGOMERY	WESTERN PUBLISHING	1			NE	8	34	17	E	1	A	PS	08/06/1999
3	MONTGOMERY	COFFEYVILLE AIRPORT	(AIR26)			SE	8	34	17	E	1	B	GW	04/25/2014
3	MONTGOMERY	COFFEYVILLE AIRPORT	(AIR29)			SE	8	34	17	E	1	B	GW	06/27/2014
3	MONTGOMERY	COFFEYVILLE AIRPORT	(AIR35)	SW	SW	NE	8	34	17	E	1	B	GW	04/22/2014
3	MONTGOMERY	COFFEYVILLE AIRPORT	(AIR41)	NE	SE	NW	8	34	17	E	1	B	GW	08/01/2014
3	MONTGOMERY	WAGNER (LEMBECK)	(WAG01)		SW	SE	9	34	17	E	1	B	GW	07/15/2015
3	MONTGOMERY	WAGNER (LEMBECK)	(WAG02)		SW	SE	9	34	17	E	1	B	GW	04/28/2015
3	MONTGOMERY	WAGNER (LEMBECK)	(WAG03)		SE	SE	9	34	17	E	1	B	GW	07/16/2015
3	MONTGOMERY	WAGNER (LEMBECK)	(WAG04)		NE	SE	9	34	17	E	1	B	GW	05/05/2015
3	MONTGOMERY	WAGNER (LEMBERT)	(WAG05)		NE	SE	9	34	17	E	1	B	GW	04/29/2015
3	MONTGOMERY	WAGNER (LEMBECK)	(WAG06)		NW	SE	9	34	17	E	1	B	GW	05/05/2015
3	MONTGOMERY	WAGNER (LEMBECK)	(WAG07)		NW	SE	9	34	17	E	1	B	GW	07/16/2015
3	MONTGOMERY	WAGNER (LEMBECK)	(WAG08)		SW	SE	9	34	17	E	1	B	GW	07/15/2015
3	MONTGOMERY	WAGNER (LEMBECK)	(WAG09)		NW	SE	9	34	17	E	1	B	GW	07/15/2015
3	MONTGOMERY	WAGNER (LEMBECK)	(WAG10)		SW	SE	9	34	17	E	1	B	GW	04/28/2015
3	MONTGOMERY	JOHN WISHALL	(OW-1)	NW	NE	NW	10	34	17	E	1	A	SW	09/21/2009
3	MONTGOMERY	MULLER A	1			SW	17	34	17	E	1	A	GW	08/13/1999
3	MONTGOMERY	MULLER A	2			SW	17	34	17	E	1	A	GW	08/13/1999
3	MONTGOMERY	COFFEYVILLE AIRPORT	(AIR01)			NW	17	34	17	E	1	B	GW	04/29/2014
3	MONTGOMERY	COFFEYVILLE AIRPORT	(AIR02)			NW	17	34	17	E	1	B	GW	04/30/2014
3	MONTGOMERY	COFFEYVILLE AIRPORT	(AIR03)			NW	17	34	17	E	1	B	GW	04/22/2014
3	MONTGOMERY	COFFEYVILLE AIRPORT	(AIR04)			NW	17	34	17	E	1	B	GW	05/08/2014
3	MONTGOMERY	COFFEYVILLE AIRPORT	(AIR05)			NW	17	34	17	E	1	B	GW	04/30/2014
3	MONTGOMERY	COFFEYVILLE AIRPORT	(AIR06)			NW	17	34	17	E	1	B	GW	05/08/2014
3	MONTGOMERY	COFFEYVILLE AIRPORT	(AIR07)			NW	17	34	17	E	1	B	GW	04/25/2014
3	MONTGOMERY	COFFEYVILLE AIRPORT	(AIR08)			NW	17	34	17	E	1	B	GW	04/29/2014
3	MONTGOMERY	COFFEYVILLE AIRPORT	(AIR09)			NW	17	34	17	E	1	B	GW	04/08/2014
3	MONTGOMERY	COFFEYVILLE AIRPORT	(AIR10)			NW	17	34	17	E	1	B	GW	04/09/2014
3	MONTGOMERY	COFFEYVILLE AIRPORT	(AIR11)			NW	17	34	17	E	1	B	GW	05/08/2014
3	MONTGOMERY	COFFEYVILLE AIRPORT	(AIR12)			NW	17	34	17	E	1	B	GW	04/08/2014
3	MONTGOMERY	COFFEYVILLE AIRPORT	(AIR13)			NW	17	34	17	E	1	B	GW	04/23/2014
3	MONTGOMERY	COFFEYVILLE AIRPORT	(AIR14)			NW	17	34	17	E	1	B	GW	05/09/2014
3	MONTGOMERY	COFFEYVILLE AIRPORT	(AIR15)			NW	17	34	17	E	1	B	GW	04/23/2014
3	MONTGOMERY	COFFEYVILLE AIRPORT	(AIR16)			NW	17	34	17	E	1	B	GW	04/23/2014
3	MONTGOMERY	COFFEYVILLE AIRPORT	(AIR17)			NW	17	34	17	E	1	B	GW	04/11/2014
3	MONTGOMERY	COFFEYVILLE AIRPORT	(AIR18)			NW	17	34	17	E	1	B	GW	04/22/2014
3	MONTGOMERY	COFFEYVILLE AIRPORT	(AIR19)			NE	17	34	17	E	1	B	GW	05/01/2014
3	MONTGOMERY	COFFEYVILLE AIRPORT	(AIR20)			NW	17	34	17	E	1	B	GW	04/29/2014
3	MONTGOMERY	COFFEYVILLE AIRPORT	(AIR21)			NW	17	34	17	E	1	B	GW	05/09/2014

Wells Plugged with State Funds Since 7/1/1996

DIST	COUNTY	LEASE NAME	WELL NO	Q-3	Q-2	Q-1	SEC	TWP	RNG	DIR	PRI	LEVEL	TYPE	PLUG DATE
3	MONTGOMERY	COFFEYVILLE AIRPORT	(AIR22)			NW	17	34	17	E	1	B	GW	04/08/2014
3	MONTGOMERY	COFFEYVILLE AIRPORT	(AIR23)			NW	17	34	17	E	1	B	GW	04/09/2014
3	MONTGOMERY	COFFEYVILLE AIRPORT	(AIR24)			NW	17	34	17	E	1	B	GW	04/09/2014
3	MONTGOMERY	COFFEYVILLE AIRPORT	(AIR27)			NE	17	34	17	E	1	B	GW	07/21/2014
3	MONTGOMERY	COFFEYVILLE AIRPORT	(AIR31)			NW	17	34	17	E	1	B	GW	05/01/2014
3	MONTGOMERY	COFFEYVILLE AIRPORT	(AIR32)			NW	17	34	17	E	1	B	GW	04/21/2014
3	MONTGOMERY	COFFEYVILLE AIRPORT	(AIR33)			NW	17	34	17	E	1	B	GW	04/21/2014
3	MONTGOMERY	COFFEYVILLE AIRPORT	(AIR34)			NW	17	34	17	E	1	B	GW	04/21/2014
3	MONTGOMERY	COFFEYVILLE AIRPORT	(AIR36)			NW	17	34	17	E	1	B	GW	05/09/2014
3	MONTGOMERY	COFFEYVILLE AIRPORT	(AIR37)			NW	17	34	17	E	1	B	GW	05/13/2014
3	MONTGOMERY	COFFEYVILLE AIRPORT	(AIR38)			NW	17	34	17	E	1	B	GW	06/24/2014
3	MONTGOMERY	COFFEYVILLE AIRPORT	(AIR39)	SE	NE	NW	17	34	17	E	1	B	GW	06/13/2014
3	MONTGOMERY	COFFEYVILLE AIRPORT	(AIR40)	NW	NW	NE	17	34	17	E	1	B	GW	06/13/2014
3	MONTGOMERY	SEATON (HUDSON)	(CLA01)			SW	17	34	17	E	1	B	GW	01/27/2012
3	MONTGOMERY	SEATON (HUDSON)	(CLA02)			SW	17	34	17	E	1	B	GW	01/30/2012
3	MONTGOMERY	SEATON (HUDSON)	(CLA03)			SW	17	34	17	E	1	B	GW	01/27/2012
3	MONTGOMERY	SEATON (HUDSON)	(CLA04)			SW	17	34	17	E	1	B	GW	01/30/2012
3	MONTGOMERY	SEATON (HUDSON)	(CLA05)			SW	17	34	17	E	1	B	GW	02/01/2012
3	MONTGOMERY	SEATON (HUDSON)	(CLA07)			SW	17	34	17	E	1	B	GW	02/01/2012
3	MONTGOMERY	SEATON (HUDSON)	(CLA08)			SW	17	34	17	E	1	B	GW	02/02/2012
3	MONTGOMERY	SEATON (HUDSON)	(CLA09)			SW	17	34	17	E	1	B	GW	02/02/2012
3	MONTGOMERY	SEATON (HUDSON)	(CLA10)			SW	17	34	17	E	1	B	GW	02/07/2012
3	MONTGOMERY	SEATON (HUDSON)	(CLA11)			SW	17	34	17	E	1	B	GW	01/27/2012
3	MONTGOMERY	SEATON (HUDSON)	(CLA12)			SW	17	34	17	E	1	B	GW	02/02/2012
3	MONTGOMERY	SEATON (HUDSON)	(CLA13)			SW	17	34	17	E	1	B	GW	02/01/2012
3	MONTGOMERY	SEATON (HUDSON)	(CLA14)			SW	17	34	17	E	1	B	GW	03/15/2012
3	MONTGOMERY	SEATON (HUDSON)	(CLA16)			SW	17	34	17	E	1	B	GW	07/17/2012
3	MONTGOMERY	SEATON (HUDSON)	(CLA17)			SW	17	34	17	E	1	B	GW	02/24/2012
3	MONTGOMERY	SEATON (HUDSON)	(CLA18)			SW	17	34	17	E	1	B	GW	02/08/2012
3	MONTGOMERY	SEATON (HUDSON)	(CLA19)			SW	17	34	17	E	1	B	GW	02/15/2012
3	MONTGOMERY	SEATON (HUDSON)	(CLA20)			SW	17	34	17	E	1	B	GW	02/14/2012
3	MONTGOMERY	SEATON (HUDSON)	(CLA22)			SW	17	34	17	E	1	B	GW	02/23/2012
3	MONTGOMERY	SEATON (HUDSON)	(CLA23)			SW	17	34	17	E	1	B	GW	02/23/2012
3	MONTGOMERY	SEATON (HUDSON)	(CLA25)			SW	17	34	17	E	1	B	GW	02/08/2012
3	MONTGOMERY	SEATON (HUDSON)	(CLA26)			SW	17	34	17	E	1	B	GW	02/07/2012
3	MONTGOMERY	SEATON (HUDSON)	(CLA28)			SW	17	34	17	E	1	B	GW	05/07/2012
3	MONTGOMERY	SEATON (HUDSON)	(CLA29)			SW	17	34	17	E	1	B	GW	02/14/2012
3	MONTGOMERY	SEATON (HUDSON)	(CLA30)			SW	17	34	17	E	1	B	GW	02/14/2012
3	MONTGOMERY	SEATON (HUDSON)	(CLA32)			SW	17	34	17	E	1	B	GW	06/27/2012
3	MONTGOMERY	SEATON (HUDSON)	(CLA33)			SW	17	34	17	E	1	B	GW	02/09/2012
3	MONTGOMERY	SEATON (HUDSON)	(CLA34)			SW	17	34	17	E	1	B	GW	03/28/2012
3	MONTGOMERY	SEATON (HUDSON)	(CLA35)			SW	17	34	17	E	1	B	GW	06/29/2012
3	MONTGOMERY	SEATON (HUDSON)	(CLA36)			SW	17	34	17	E	1	B	GW	07/06/2012
3	MONTGOMERY	SEATON (HUDSON)	(CLA37)	SW	SE	SW	17	34	17	E	1	B	GW	06/21/2012
3	MONTGOMERY	DIXON / C-I-P	(02)		N2	NE	18	34	17	E	1	B	PS	08/31/2007
3	MONTGOMERY	DIXON / C-I-P	(01)		N2	NE	18	34	17	E	1	B	PS	08/29/2007
3	MONTGOMERY	MARTIN ORLA	(MAR01)			SW	18	34	17	E	1	B	GW	03/20/2009
3	MONTGOMERY	MARTIN ORLA	(MAR02)			SW	18	34	17	E	1	B	GW	03/23/2009
3	MONTGOMERY	MARTIN ORLA	(MAR03)			SW	18	34	17	E	1	B	GW	03/20/2009
3	MONTGOMERY	MARTIN ORLA	(MAR04)			SW	18	34	17	E	1	B	GW	03/23/2009
3	MONTGOMERY	MARTIN ORLA	(MAR05)			SW	18	34	17	E	1	B	GW	03/20/2009
3	MONTGOMERY	MARTIN ORLA	(MAR06)			SW	18	34	17	E	1	B	GW	04/16/2009
3	MONTGOMERY	MARTIN ORLA	(MAR07)			SW	18	34	17	E	1	B	GW	04/16/2009
3	MONTGOMERY	MARTIN ORLA	(MAR08)			SW	18	34	17	E	1	B	GW	04/16/2009
3	MONTGOMERY	MARTIN ORLA	(MAR09)			SW	18	34	17	E	1	B	GW	04/15/2009
3	MONTGOMERY	MARTIN ORLA	(MAR10)			SW	18	34	17	E	1	B	GW	03/25/2009
3	MONTGOMERY	MARTIN ORLA	(MAR11)			SW	18	34	17	E	1	B	GW	03/25/2009
3	MONTGOMERY	MARTIN ORLA	(MAR13)			SW	18	34	17	E	1	B	GW	03/23/2009
3	MONTGOMERY	MARTIN ORLA	(MAR14)			SE	18	34	17	E	1	B	SW	04/15/2009
3	MONTGOMERY	MARTIN ORLA	(MAR15)			SE	18	34	17	E	1	B	SW	04/15/2009
3	MONTGOMERY	WITWER PROPERTY	1			NE	19	34	17	E	1	A	GW	01/03/2000

Wells Plugged with State Funds Since 7/1/1996

DIST	COUNTY	LEASE NAME	WELL NO	Q-3	Q-2	Q-1	SEC	TWP	RNG	DIR	PRI	LEVEL	TYPE	PLUG DATE
3	MONTGOMERY	VOGT	1			SE	19	34	17	E	1	A	SW	04/17/2001
3	MONTGOMERY	WITWER PROPERTY	2			NE	19	34	17	E	1	A	GW	01/11/2000
3	MONTGOMERY	VOGT	2			SE	19	34	17	E	1	A	SW	04/16/2001
3	MONTGOMERY	WITWER PROPERTY	3			NE	19	34	17	E	1	A	GW	01/11/2000
3	MONTGOMERY	VOGT	3			SE	19	34	17	E	1	A	SW	05/17/2001
3	MONTGOMERY	WITWER PROPERTY	4			NE	19	34	17	E	1	A	GW	01/03/2000
3	MONTGOMERY	VOGT	4			SE	19	34	17	E	1	A	SW	05/03/2001
3	MONTGOMERY	WITWER PROPERTY	5			NE	19	34	17	E	1	A	GW	12/29/1999
3	MONTGOMERY	VOGT	5			SE	19	34	17	E	1	A	SW	04/25/2001
3	MONTGOMERY	VOGT	7			SE	19	34	17	E	1	A	SW	04/30/2001
3	MONTGOMERY	VOGT	8			SE	19	34	17	E	1	A	SW	04/16/2001
3	MONTGOMERY	VOGT	9			SE	19	34	17	E	1	A	SW	04/25/2001
3	MONTGOMERY	VOGT	11			SE	19	34	17	E	1	A	SW	04/30/2001
3	MONTGOMERY	VOGT	12			SE	19	34	17	E	1	A	SW	04/30/2001
3	MONTGOMERY	VOGT	13			SE	19	34	17	E	1	A	SW	04/19/2001
3	MONTGOMERY	VOGT	14			SE	19	34	17	E	1	A	SW	04/30/2001
3	MONTGOMERY	VOGT	15			SE	19	34	17	E	1	A	SW	04/19/2001
3	MONTGOMERY	VOGT	16			SE	19	34	17	E	1	A	SW	04/18/2001
3	MONTGOMERY	VOGT	17			SE	19	34	17	E	1	A	SW	04/17/2001
3	MONTGOMERY	VOGT	18			SE	19	34	17	E	1	A	SW	05/01/2001
3	MONTGOMERY	VOGT	19			SE	19	34	17	E	1	A	SW	04/19/2001
3	MONTGOMERY	VOGT	20			SE	19	34	17	E	1	A	SW	05/23/2001
3	MONTGOMERY	VOGT	21			SE	19	34	17	E	1	A	SW	05/17/2001
3	MONTGOMERY	VOGT	23			SE	19	34	17	E	1	A	SW	05/23/2001
3	MONTGOMERY	VOGT	24			SE	19	34	17	E	1	A	SW	05/17/2001
3	MONTGOMERY	VOGT	29			SE	19	34	17	E	1	A	SW	05/02/2001
3	MONTGOMERY	VOGT	30			SE	19	34	17	E	1	A	SW	05/01/2001
3	MONTGOMERY	VOGT	31			SE	19	34	17	E	1	A	SW	05/02/2001
3	MONTGOMERY	VOGT	34			SE	19	34	17	E	1	A	SW	05/22/2001
3	MONTGOMERY	VOGT	35			SE	19	34	17	E	1	A	SW	05/22/2001
3	MONTGOMERY	VOGT	36			SE	19	34	17	E	1	A	SW	05/22/2001
3	MONTGOMERY	VOGT	37			SE	19	34	17	E	1	A	SW	05/22/2001
3	MONTGOMERY	CAMBPELL RR	(CAM-01)			NW	19	34	17	E	1	A	GW	03/06/2009
3	MONTGOMERY	CAMBPELL RR	(CAM02)			NW	19	34	17	E	1	A	GW	03/20/2009
3	MONTGOMERY	CAMBPELL RR	(CAM03)			NW	19	34	17	E	1	A	GW	03/09/2009
3	MONTGOMERY	CAMBPELL RR	(CAM04)			NW	19	34	17	E	1	A	GW	03/09/2009
3	MONTGOMERY	CAMBPELL RR	(CAM05)			NW	19	34	17	E	1	A	GW	03/09/2009
3	MONTGOMERY	CAMBPELL RR	(CAM06)			NW	19	34	17	E	1	A	GW	03/09/2009
3	MONTGOMERY	MULLER	1			SW	20	34	17	E	1	A	GW	10/15/1997
3	MONTGOMERY	MULLER	2			SW	20	34	17	E	1	A	GW	10/16/1997
3	MONTGOMERY	MULLER A	3			NW	20	34	17	E	1	A	GW	08/25/1999
3	MONTGOMERY	MULLER	3			NW	20	34	17	E	1	A	GW	02/09/1998
3	MONTGOMERY	MULLER	4			NW	20	34	17	E	1	A	GW	10/21/1997
3	MONTGOMERY	MULLER	5			SW	20	34	17	E	1	A	GW	10/13/1997
3	MONTGOMERY	MULLER	7			SW	20	34	17	E	1	A	GW	10/15/1997
3	MONTGOMERY	MULLER	9			SW	20	34	17	E	1	A	GW	10/15/1997
3	MONTGOMERY	MULLER	11			NW	20	34	17	E	1	A	GW	02/03/1998
3	MONTGOMERY	MULLER	13			NW	20	34	17	E	1	A	GW	01/28/1998
3	MONTGOMERY	MULLER	14			NW	20	34	17	E	1	A	GW	01/22/1998
3	MONTGOMERY	MULLER	15			NW	20	34	17	E	1	A	GW	02/11/1998
3	MONTGOMERY	MULLER	16			SW	20	34	17	E	1	A	GW	10/14/1997
3	MONTGOMERY	MULLER	19			SW	20	34	17	E	1	A	GW	10/14/1997
3	MONTGOMERY	MULLER	20			SW	20	34	17	E	1	A	GW	02/10/1998
3	MONTGOMERY	MULLER	21			NW	20	34	17	E	1	A	GW	10/21/1997
3	MONTGOMERY	MULLER	23			NW	20	34	17	E	1	A	GW	01/28/1998
3	MONTGOMERY	MULLER	25			SW	20	34	17	E	1	A	GW	10/14/1997
3	MONTGOMERY	MULLER	27			SW	20	34	17	E	1	A	GW	01/30/1998
3	MONTGOMERY	MULLER	31			NW	20	34	17	E	1	A	GW	10/23/1997
3	MONTGOMERY	MULLER	33			NW	20	34	17	E	1	A	GW	02/10/1998
3	MONTGOMERY	MULLER	34			NW	20	34	17	E	1	A	GW	10/31/1997
3	MONTGOMERY	MULLER	35			NW	20	34	17	E	1	A	GW	11/03/1997

Wells Plugged with State Funds Since 7/1/1996

DIST	COUNTY	LEASE NAME	WELL NO	Q-3	Q-2	Q-1	SEC	TWP	RNG	DIR	PRI	LEVEL	TYPE	PLUG DATE
3	MONTGOMERY	MULLER	36			NW	20	34	17	E	1	A	GW	01/28/1998
3	MONTGOMERY	MULLER	37			NW	20	34	17	E	1	A	GW	10/22/1997
3	MONTGOMERY	MULLER	38			NW	20	34	17	E	1	A	GW	10/21/1997
3	MONTGOMERY	MULLER	39			NW	20	34	17	E	1	A	GW	10/30/1997
3	MONTGOMERY	MULLER	40			NW	20	34	17	E	1	A	GW	01/30/1998
3	MONTGOMERY	MULLER	41			NW	20	34	17	E	1	A	GW	01/23/1998
3	MONTGOMERY	MULLER	42			NW	20	34	17	E	1	A	GW	10/21/1997
3	MONTGOMERY	MULLER	44			NW	20	34	17	E	1	A	GW	01/23/1998
3	MONTGOMERY	MULLER	45			NW	20	34	17	E	1	A	GW	11/03/1997
3	MONTGOMERY	MULLER	46			NW	20	34	17	E	1	A	GW	02/09/1998
3	MONTGOMERY	MULLER	48			NW	20	34	17	E	1	A	GW	01/23/1998
3	MONTGOMERY	MULLER	50			NW	20	34	17	E	1	A	GW	01/22/1998
3	MONTGOMERY	MULLER	51			NW	20	34	17	E	1	A	GW	11/06/1997
3	MONTGOMERY	MULLER	52			NW	20	34	17	E	1	A	GW	01/30/1998
3	MONTGOMERY	MULLER	53			NW	20	34	17	E	1	A	GW	01/27/1998
3	MONTGOMERY	MULLER	54			NW	20	34	17	E	1	A	GW	02/03/1998
3	MONTGOMERY	JAMES & SHIRLY WISHALL	(WIS-01)	NE	NE	SE	21	34	17	E	1	A	SW	03/05/2010
3	MONTGOMERY	LIEBERT	(LBT-OW2)		W2	SE	28	34	17	E	1	A	GW	09/19/2011
3	MONTGOMERY	LIEBERT	(LBT-OW4)		W2	SE	28	34	17	E	1	B	GW	11/11/2011
3	MONTGOMERY	MARTHA WINTERS	(OW-01)		SW	SW	28	34	17	E	1	A	SW	03/05/2008
3	MONTGOMERY	J. D. McCARTNEY	(MCC-01)	SE	SW	SW	29	34	17	E	1	B	PS	09/26/2013
3	MONTGOMERY	SHERWOOD CONSTRUCTION III	(CAM01)	NW	NE	NE	30	34	17	E	1	B	GW	05/04/2010
3	MONTGOMERY	SHERWOOD CONSTRUCTION III	(CAM02)	SW	NE	NE	30	34	17	E	1	B	GW	04/29/2010
3	MONTGOMERY	FRED MAYS	(MAY001)			NW	30	34	17	E	1	B	GW	04/10/2014
3	MONTGOMERY	FRED MAYS	(MAY002)			NW	30	34	17	E	1	B	GW	04/10/2014
3	MONTGOMERY	FRED MAYS	(MAY003)			NW	30	34	17	E	1	B	GW	04/11/2014
3	MONTGOMERY	FRED MAYS	(MAY004)			NW	30	34	17	E	1	B	GW	04/10/2014
3	MONTGOMERY	MULLER-ERENMAN	(MUL01)	SW	SW	NW	32	34	17	E	1	B	GW	07/14/2015
3	MONTGOMERY	MULLER-ERENMAN	(MUL02)	SW	SW	NW	32	34	17	E	1	B	GW	07/15/2015
3	MONTGOMERY	COPAN LAKE	1		NW	NE	2	35	13	E	1	A	SW	07/26/1999
3	MONTGOMERY	MEACHAM	1	SE	SE	SE	11	35	13	E	1	A	PS	10/28/2003
3	MONTGOMERY	ELSHEIMER II	(12)		NW	SW	3	35	14	E	1	A	GW	02/22/2005
3	MONTGOMERY	ELSHEIMER II	(11)		NW	SW	3	35	14	E	1	A	GW	02/24/2005
3	MONTGOMERY	ELSHEIMER II	(08)		NE	SW	3	35	14	E	1	B	GW	02/22/2005
3	MONTGOMERY	ELSHEIMER II	(07)		NE	SW	3	35	14	E	1	B	GW	02/28/2005
3	MONTGOMERY	ELSHEIMER II	(06)		NE	SW	3	35	14	E	1	B	GW	02/18/2005
3	MONTGOMERY	ELSHEIMER II	(04)		NE	SW	3	35	14	E	1	B	GW	02/15/2005
3	MONTGOMERY	ELSHEIMER II	(03)		NW	SW	3	35	14	E	1	A	GW	02/15/2005
3	MONTGOMERY	ELSHEIMER II	(02)		NE	SW	3	35	14	E	1	A	GW	02/15/2005
3	MONTGOMERY	ELSHEIMER II	(01)		NE	SW	3	35	14	E	1	B	GW	02/28/2005
3	MONTGOMERY	BOLDEN	1	SW	NE	NE	3	35	14	E	1	A	GW	10/30/2003
3	MONTGOMERY	ELSHEIMER	1	NW	SE	NW	3	35	14	E	1	B	PS	02/20/2004
3	MONTGOMERY	MONK	1	SW	SW	NW	3	35	14	E	1	B	GW	05/30/2003
3	MONTGOMERY	ELSHEIMER	2	NE	SE	NW	3	35	14	E	1	B	GW	02/24/2004
3	MONTGOMERY	BOLDEN	2	SW	NE	NE	3	35	14	E	1	A	GW	10/30/2003
3	MONTGOMERY	ELSHEIMER	3	SE	SE	NW	3	35	14	E	1	B	GW	02/26/2004
3	MONTGOMERY	ELSHEIMER	4	SW	SE	NW	3	35	14	E	1	B	GW	02/18/2004
3	MONTGOMERY	ELSHEIMER II	(10) 6		NE	SW	3	35	14	E	1	B	GW	02/25/2005
3	MONTGOMERY	ELSHEIMER II	(15) 5		NW	SW	3	35	14	E	1	B	GW	02/17/2005
3	MONTGOMERY	WARD (Dr. BURCH)	(WAR01)			SE	18	35	14	E	1	B	GW	04/18/2011
3	MONTGOMERY	WARD (Dr. BURCH)	(WAR02)			SE	18	35	14	E	1	B	PS	04/15/2011
3	MONTGOMERY	WARD (Dr. BURCH)	(WAR03)			SE	18	35	14	E	1	B	PS	04/18/2011
3	MONTGOMERY	WARD (Dr. BURCH)	(WAR04)			SE	18	35	14	E	1	B	PS	04/15/2011
3	MONTGOMERY	MARTIN	OW1	NW	NW	NW	5	35	15	E	1	A	GW	09/26/2005
3	MONTGOMERY	BABCOCK	(BAB01)		SW	SE	10	35	15	E	1	B	GW	07/06/2009
3	MONTGOMERY	BABCOCK	(BAB02)		SW	SE	10	35	15	E	1	C	GW	07/03/2009
3	MONTGOMERY	BABCOCK	(BAB03)		SW	SE	10	35	15	E	1	B	GW	07/06/2009
3	MONTGOMERY	BABCOCK-KURTZ	(BAB09)		SE	SW	10	35	15	E	1	B	GW	06/23/2009
3	MONTGOMERY	BABCOCK-KURTZ	(BAB10)		SE	SW	10	35	15	E	1	B	GW	11/24/2009

Wells Plugged with State Funds Since 7/1/1996

DIST	COUNTY	LEASE NAME	WELL NO	Q-3	Q-2	Q-1	SEC	TWP	RNG	DIR	PRI	LEVEL	TYPE	PLUG DATE
3	MONTGOMERY	BABCOCK	(BAB11)		SW	SE	10	35	15	E	1	B	GW	07/31/2009
3	MONTGOMERY	BABCOCK-KURTZ	(BAB13)		SE	SW	10	35	15	E	1	B	GW	07/03/2009
3	MONTGOMERY	BABCOCK-KURTZ	(BAB14)		SE	SW	10	35	15	E	1	B	GW	07/07/2009
3	MONTGOMERY	BABCOCK-KURTZ	(BAB15)		SE	SW	10	35	15	E	1	B	GW	06/30/2009
3	MONTGOMERY	BABCOCK-KURTZ	(BAB16)		SE	SW	10	35	15	E	1	B	GW	06/30/2009
3	MONTGOMERY	BABCOCK-KURTZ	(BAB17)		SE	SW	10	35	15	E	1	B	GW	06/30/2009
3	MONTGOMERY	BABCOCK-KURTZ	(BAB18)		SE	SW	10	35	15	E	1	B	GW	06/26/2009
3	MONTGOMERY	BABCOCK-KURTZ	(BAB19)		SE	SW	10	35	15	E	1	B	GW	06/26/2009
3	MONTGOMERY	BABCOCK-KURTZ	(BAB20)		SE	SW	10	35	15	E	1	B	GW	06/26/2009
3	MONTGOMERY	BABCOCK-KURTZ	(BAB21)		SE	SW	10	35	15	E	1	A	GW	10/13/2009
3	MONTGOMERY	BABCOCK-KURTZ	(BAB22)		SE	SW	10	35	15	E	1	B	GW	10/26/2009
3	MONTGOMERY	BABCOCK	(BAB30)	SE	SE	SW	10	35	15	E	1	B	GW	12/17/2009
3	MONTGOMERY	CHICK	1			NE	11	35	15	E	1	A	GW	12/21/2000
3	MONTGOMERY	CHICK	2			NE	11	35	15	E	1	A	GW	12/22/2000
3	MONTGOMERY	CHICK	4			NE	11	35	15	E	1	A	GW	12/21/2000
3	MONTGOMERY	BABCOCK	(BAB04)		NW	NE	15	35	15	E	1	B	GW	06/23/2009
3	MONTGOMERY	BABCOCK	(BAB05)		NW	NE	15	35	15	E	1	B	GW	06/18/2009
3	MONTGOMERY	BABCOCK	(BAB06)		NE	NW	15	35	15	E	1	B	GW	06/18/2009
3	MONTGOMERY	BABCOCK	(BAB08)		NE	NW	15	35	15	E	1	A	GW	06/26/2009
3	MONTGOMERY	BABCOCK	(BAB12)		NE	NW	15	35	15	E	1	B	GW	06/23/2009
3	MONTGOMERY	BABCOCK	(BAB23)		NE	NW	15	35	15	E	1	B	GW	06/19/2009
3	MONTGOMERY	BABCOCK	(BAB24)		NE	NW	15	35	15	E	1	B	GW	06/19/2009
3	MONTGOMERY	BABCOCK	(BAB25)		NE	NW	15	35	15	E	1	B	GW	06/19/2009
3	MONTGOMERY	BABCOCK	(BAB26)		NE	NW	15	35	15	E	1	B	GW	07/27/2009
3	MONTGOMERY	BABCOCK	(BAB27)		NE	NW	15	35	15	E	1	B	GW	06/18/2009
3	MONTGOMERY	BABCOCK	(BAB28)		NE	NW	15	35	15	E	1	B	GW	06/19/2009
3	MONTGOMERY	BABCOCK	(BAB29)		NE	NW	15	35	15	E	1	B	GW	07/08/2009
3	MONTGOMERY	BROWN	(MMM01)		NE	NE	15	35	15	E	1	B	GW	01/06/2009
3	MONTGOMERY	BROWN	(MMM02)		NE	NE	15	35	15	E	1	B	GW	11/05/2009
3	MONTGOMERY	BROWN	(MMM03)		NE	NE	15	35	15	E	1	B	GW	11/05/2009
3	MONTGOMERY	BROWN	(MMM04)		NE	NE	15	35	15	E	1	B	GW	11/05/2009
3	MONTGOMERY	BROWN	(MMM05)		NE	NE	15	35	15	E	1	B	GW	12/15/2009
3	MONTGOMERY	BROWN	(MMM07)		NE	NE	15	35	15	E	1	B	GW	01/12/2010
3	MONTGOMERY	BROWN	(MMM08)		NE	NE	15	35	15	E	1	B	GW	11/05/2009
3	MONTGOMERY	BROWN	(MMM09)		NE	NE	15	35	15	E	1	B	GW	11/05/2009
3	MONTGOMERY	BROWN	(MMM10)		NE	NE	15	35	15	E	1	B	GW	11/05/2009
3	MONTGOMERY	BROWN	(MMM11)		NE	NE	15	35	15	E	1	B	GW	11/05/2009
3	MONTGOMERY	BROWN	(MMM12)		NE	NE	15	35	15	E	1	B	GW	11/05/2009
3	MONTGOMERY	BROWN	(MMM13)		NE	NE	15	35	15	E	1	B	GW	11/05/2009
3	MONTGOMERY	BROWN	(MMM14)		NE	NE	15	35	15	E	1	B	GW	01/05/2010
3	MONTGOMERY	DORIS SHAW	(10)			SE	1	35	16	E	1	B	GW	05/16/2007
3	MONTGOMERY	LOCKE SUPPLY	16	SE	NW	NW	1	35	16	E	1	A	PS	04/30/2001
3	MONTGOMERY	DORIS SHAW	(11) 6-A			SE	1	35	16	E	1	A	GW	04/05/2007
3	MONTGOMERY	DORIS SHAW	(12) 5-A			SE	1	35	16	E	1	B	GW	06/25/2007
3	MONTGOMERY	DORIS SHAW	(13) 2-W			SE	1	35	16	E	1	B	GW	06/22/2007
3	MONTGOMERY	DORIS SHAW	(14) 4-A			SE	1	35	16	E	1	A	GW	06/26/2007
3	MONTGOMERY	DORIS SHAW	(15) 3-A			SE	1	35	16	E	1	A	GW	08/07/2007
3	MONTGOMERY	BEECH SO. (COOKE)	(BEC02)	NW	NW	SE	1	35	16	E	1	B	GW	10/02/2013
3	MONTGOMERY	BEECH SO. (COOKE)	(BEC03)	SW	NE	SE	1	35	16	E	1	A	GW	10/02/2013
3	MONTGOMERY	BEECH SO. (COOKE)	(BEC06)	N2	NE	SE	1	35	16	E	1	B	GW	09/12/2013
3	MONTGOMERY	BEECH SO. (COOKE)	(BEC07)	N2	NE	SE	1	35	16	E	1	A	GW	09/12/2013
3	MONTGOMERY	BEECH SO. (COOKE)	(BEC08)	N2	NE	SE	1	35	16	E	1	B	GW	09/12/2013
3	MONTGOMERY	BEECH SO. (COOKE)	(BEC09)	N2	NE	SE	1	35	16	E	1	A	GW	09/24/2013
3	MONTGOMERY	BEECH SO. (COOKE)	(BEC10)	N2	NE	SE	1	35	16	E	1	B	GW	09/24/2013
3	MONTGOMERY	BEECH SO. (COOKE)	(BEC11)	N2	NE	SE	1	35	16	E	1	B	GW	09/13/2013
3	MONTGOMERY	BEECH SO. (COOKE)	(BEC13)	N2	NE	SE	1	35	16	E	1	B	GW	09/13/2013
3	MONTGOMERY	BEECH SO. (COOKE)	(BEC14)	NW	NE	SE	1	35	16	E	1	B	GW	10/02/2013
3	MONTGOMERY	BEECH SO. (COOKE)	(BEC15)	N2	NE	SE	1	35	16	E	1	B	GW	09/13/2013
3	MONTGOMERY	BEECH SO. (COOKE)	(BEC16)	N2	NE	SE	1	35	16	E	1	B	GW	09/13/2013
3	MONTGOMERY	BEECH SO. (COOKE)	(BEC17)	N2	NE	SE	1	35	16	E	1	A	GW	09/24/2013
3	MONTGOMERY	BEECH SO. (COOKE)	(BEC18)	N2	NE	SE	1	35	16	E	1	A	GW	09/13/2013

Wells Plugged with State Funds Since 7/1/1996

DIST	COUNTY	LEASE NAME	WELL NO	Q-3	Q-2	Q-1	SEC	TWP	RNG	DIR	PRI	LEVEL	TYPE	PLUG DATE
3	MONTGOMERY	BEECH SO. (COOKE)	(BEC19)	N2	NE	SE	1	35	16	E	1	B	GW	09/12/2013
3	MONTGOMERY	COFFEYVILLE I-HOLT RENTAL	(CIT04)			NW	1	35	16	E	1	A	PS	04/23/2007
3	MONTGOMERY	COFFEYVILLE I-HENSLEY	(CIT15)			NW	1	35	16	E	1	A	PS	04/20/2007
3	MONTGOMERY	COFFEYVILLE I-HURLBUTT	(CIT17)			NW	1	35	16	E	1	A	PS	03/15/2007
3	MONTGOMERY	COFFEYVILLE I-SCHILLE	(CIT20)			SW	1	35	16	E	1	A	PS	04/17/2007
3	MONTGOMERY	VINCENT LEE	(CITAA)			SW	1	35	16	E	1	A	PS	10/10/2007
3	MONTGOMERY	LONG JOHN SILVER, COFFEYVILLE	(LON01)	SW	NW	NW	1	35	16	E	1	A	PS	03/30/2012
3	MONTGOMERY	ACME	(ACME01)	NE	NE	SE	2	35	16	E	1	A	GW	08/03/2015
3	MONTGOMERY	COFFEYVILLE I-BRANDOLLAR	(CIT14)			NE	2	35	16	E	1	A	PS	03/15/2007
3	MONTGOMERY	PAGE MILK	1	SE	NW	NE	3	35	16	E	1	A	PS	11/18/1998
3	MONTGOMERY	LEAMAN	1			SW	5	35	16	E	1	A	SW	01/15/1999
3	MONTGOMERY	LEAMAN	2			SW	5	35	16	E	1	A	SW	01/15/1999
3	MONTGOMERY	LEAMAN	3			SW	5	35	16	E	1	A	SW	01/14/1999
3	MONTGOMERY	LEAMAN	4			SW	5	35	16	E	1	A	SW	01/14/1999
3	MONTGOMERY	LEAMAN	5			SW	5	35	16	E	1	A	SW	01/14/1999
3	MONTGOMERY	JASON HUNT	(OW-1)	NW	NW	SW	5	35	16	E	1	A	SW	04/15/2008
3	MONTGOMERY	BRIAN MEEKER (ANNESLEY)	(MKR-01)	SE	SE	SE	10	35	16	E	1	B	GW	06/02/2011
3	MONTGOMERY	PAT WILSON (ANNESLEY)	(PAT01)	SW	SE	SE	10	35	16	E	1	A	GW	08/13/2010
3	MONTGOMERY	PAT WILSON (ANNESLEY)	(PAT02)	SW	SE	SE	10	35	16	E	1	A	GW	08/13/2010
3	MONTGOMERY	PAT WILSON (ANNESLEY)	(PAT03)	SW	SE	SE	10	35	16	E	1	B	GW	08/13/2010
3	MONTGOMERY	PAT WILSON (ANNESLEY)	(PAT04)	SE	SE	SE	10	35	16	E	1	B	GW	08/13/2010
3	MONTGOMERY	PAT WILSON (ANNESLEY)	(PAT05)			SE	10	35	16	E	1	B	GW	08/16/2010
3	MONTGOMERY	STAN WILSON	(WIL01)	NE	NE	SE	10	35	16	E	1	A	GW	08/13/2010
3	MONTGOMERY	DORIS SHAW	(17)			NE	12	35	16	E	1	B	GW	06/21/2007
3	MONTGOMERY	DORIS SHAW	(08)			NE	12	35	16	E	1	B	GW	04/04/2007
3	MONTGOMERY	DORIS SHAW	(07)			NE	12	35	16	E	1	B	GW	04/09/2007
3	MONTGOMERY	DORIS SHAW	(06)			NE	12	35	16	E	1	B	GW	04/04/2007
3	MONTGOMERY	DORIS SHAW	(04)			NE	12	35	16	E	1	A	GW	05/22/2007
3	MONTGOMERY	DORIS SHAW	(01) 1-A			NE	12	35	16	E	1	A	GW	04/17/2007
3	MONTGOMERY	DORIS SHAW	(02) 10-A			NE	12	35	16	E	1	B	GW	04/18/2007
3	MONTGOMERY	DORIS SHAW	(03) 7-A			NE	12	35	16	E	1	A	GW	06/20/2007
3	MONTGOMERY	DORIS SHAW	(05) 8-A			NE	12	35	16	E	1	A	GW	04/19/2007
3	MONTGOMERY	DORIS SHAW	(09) 9-A			NE	12	35	16	E	1	A	GW	05/17/2007
3	MONTGOMERY	DORIS SHAW	(18) 2			NE	12	35	16	E	1	B	GW	05/14/2007
3	MONTGOMERY	205 E. JEFFERSON ST, COFFEYVILLE	(APT001)	NW	SE	NW	12	35	16	E	1	A	PS	08/02/2010
3	MONTGOMERY	DORIS SHAW	(SHA19)			NE	12	35	16	E	1	B	GW	05/21/2007
3	MONTGOMERY	DORIS SHAW	(SHA20)			NE	12	35	16	E	1	B	GW	04/20/2007
3	MONTGOMERY	DORIS SHAW	(SHA21)			NE	12	35	16	E	1	B	GW	04/10/2007
3	MONTGOMERY	DORIS SHAW	(SHA22)			NE	12	35	16	E	1	B	GW	05/21/2007
3	MONTGOMERY	CHARLES DONALDSON	(DON01)		NE	NE	15	35	16	E	1	B	GW	04/06/2012
3	MONTGOMERY	CHARLES DONALDSON	(DON02)		NE	NE	15	35	16	E	1	B	GW	04/06/2012
3	MONTGOMERY	CHARLES DONALDSON	(DON03)		NE	NE	15	35	16	E	1	B	GW	04/06/2012
3	MONTGOMERY	CHARLES DONALDSON	(DON04)		NE	NE	15	35	16	E	1	B	GW	04/06/2012
3	MONTGOMERY	CHARLES DONALDSON	(DON05)		NE	NE	15	35	16	E	1	B	GW	04/06/2012
3	MONTGOMERY	RICK STEVENS	(STE-01)	NW	NW	NE	15	35	16	E	1	B	PS	09/19/2007
3	MONTGOMERY	RICK STEVENS	(STE-02)	NW	NW	NE	15	35	16	E	1	B	PS	09/19/2007
3	MONTGOMERY	JAMES SCOTT	(SCO01)	SW	SE	SW	4	35	17	E	1	A	SW	01/30/2009
3	MONTGOMERY	JAMES SCOTT	(SCO02)	NW	SE	SW	4	35	17	E	1	B	SW	01/29/2009
3	MONTGOMERY	JERRY M. HOOVER	(HOV01)		NW	NE	5	35	17	E	1	B	GW	03/27/2014
3	MONTGOMERY	JERRY M. HOOVER	(HOV03)		NW	NE	5	35	17	E	1	B	GW	03/27/2014
3	MONTGOMERY	DAN LINN	(LIN01)	SW	NW	NE	8	35	17	E	1	B	SW	02/02/2009
3	NEOSHO	OLD HWY 169 (r-o-w)	(OW1)	NE	SE	NE	28	26	18	E	1	A	SW	01/19/2007
3	NEOSHO	ASH GROVE CEMENT CO.	(ASG01)	NW	NE	SE	13	27	17	E	1	B	PS	09/24/2014
3	NEOSHO	ASH GROVE	OW3	NW	SW	SE	23	27	17	E	1	A	PS	09/28/2005
3	NEOSHO	THOMPSON A	1	NW	SE	NE	25	27	17	E	1	A	GW	10/22/2002
3	NEOSHO	THOMPSON	01	N2	SE	NE	25	27	17	E	1	A	GW	10/17/2002
3	NEOSHO	ASH GROVE	1	NE	NE	NW	25	27	17	E	1	B	PS	09/08/2004
3	NEOSHO	THOMPSON	02	SW	SE	NE	25	27	17	E	1	B	GW	10/16/2002
3	NEOSHO	ASH GROVE	2	NE	NE	NW	25	27	17	E	1	B	PS	09/09/2004

Wells Plugged with State Funds Since 7/1/1996

DIST	COUNTY	LEASE NAME	WELL NO	Q-3	Q-2	Q-1	SEC	TWP	RNG	DIR	PRI	LEVEL	TYPE	PLUG DATE
3	NEOSHO	THOMPSON	03	SW	SE	NE	25	27	17	E	1	B	GW	10/17/2002
3	NEOSHO	THOMPSON	04	SW	SE	NE	25	27	17	E	1	B	GW	10/17/2002
3	NEOSHO	RANZ (WASSER)	(WAS04)	NE	NW	SE	25	27	17	E	1	B	SW	12/11/2012
3	NEOSHO	RANZ (WASSER)	(WAS-OW1)	SW	NW	SE	25	27	17	E	1	B	SW	12/12/2012
3	NEOSHO	ASH GROVE CEMENT CO.	(ASHOW1)	NE	NE	NE	26	27	17	E	1	B	PS	09/05/2014
3	NEOSHO	McMINIMY FAMILY TRUST	(MCM01)	NE	SE	NE	35	27	17	E	1	B	SW	10/22/2011
3	NEOSHO	McMINIMY FAMILY TRUST	(MCM02)	NW	SE	NE	35	27	17	E	1	B	GW	10/21/2011
3	NEOSHO	DOUG DIETSCH	(DIEOW1)	NW	SW	SW	36	27	17	E	1	B	PS	11/20/2009
3	NEOSHO	PHILLIPS	(02)	NW	SE	SE	1	27	18	E	1	A	SW	07/22/2005
3	NEOSHO	PHILLIPS	(01)	NW	SE	SE	1	27	18	E	1	A	SW	07/22/2005
3	NEOSHO	WILTSE	1			NW	1	27	18	E	1	A	GW	03/31/1999
3	NEOSHO	FREDERICK	1		W2	NE	1	27	18	E	1	A	GW	09/16/1999
3	NEOSHO	FREDERICK	2		W2	NE	1	27	18	E	1	A	GW	11/11/1999
3	NEOSHO	FREDERICK	3		W2	NE	1	27	18	E	1	A	GW	09/16/1999
3	NEOSHO	FREDERICK	4		W2	NE	1	27	18	E	1	A	GW	11/11/1999
3	NEOSHO	FREDERICK	5		W2	NE	1	27	18	E	1	A	GW	11/11/1999
3	NEOSHO	FREDERICK	6		W2	NE	1	27	18	E	1	A	GW	11/11/1999
3	NEOSHO	FREDERICK	7		W2	NE	1	27	18	E	1	A	GW	11/11/1999
3	NEOSHO	FREDERICK	8		W2	NE	1	27	18	E	1	A	GW	11/11/1999
3	NEOSHO	FREDERICK	9		W2	NE	1	27	18	E	1	A	GW	11/11/1999
3	NEOSHO	FREDERICK	10		W2	NE	1	27	18	E	1	A	GW	11/11/1999
3	NEOSHO	FREDERICK	11		W2	NE	1	27	18	E	1	A	GW	11/11/1999
3	NEOSHO	FREDERICK	12		W2	NE	1	27	18	E	1	A	GW	11/11/1999
3	NEOSHO	RIDOUT (DAVIS)	(10)			NE	2	27	18	E	1	B	GW	08/21/2006
3	NEOSHO	RIDOUT (DAVIS)	(09)			NE	2	27	18	E	1	B	GW	08/17/2006
3	NEOSHO	RIDOUT (DAVIS)	(06)			NE	2	27	18	E	1	B	SW	08/25/2006
3	NEOSHO	RIDOUT (DAVIS)	(01)			NE	2	27	18	E	1	B	SW	08/28/2006
3	NEOSHO	NELSON	17			NW	3	27	18	E	1	A	GW	02/25/1998
3	NEOSHO	NELSON	19			NW	3	27	18	E	1	A	GW	02/18/1998
3	NEOSHO	NELSON	20			NW	3	27	18	E	1	A	GW	02/18/1998
3	NEOSHO	CASPER	35			SW	3	27	18	E	1	A	GW	03/27/1998
3	NEOSHO	CASPER	45			SW	3	27	18	E	1	A	GW	04/24/1998
3	NEOSHO	CASPER	48			SW	3	27	18	E	1	A	GW	05/11/1998
3	NEOSHO	CASPER	49			SW	3	27	18	E	1	A	GW	04/01/1998
3	NEOSHO	CASPER	50			SW	3	27	18	E	1	A	GW	04/24/1998
3	NEOSHO	CASPER	51			SW	3	27	18	E	1	A	GW	04/07/1998
3	NEOSHO	CASPER	54			SW	3	27	18	E	1	A	GW	04/15/1998
3	NEOSHO	CASPER	55			SW	3	27	18	E	1	A	GW	07/20/1998
3	NEOSHO	CASPER	56			SW	3	27	18	E	1	A	GW	04/11/1998
3	NEOSHO	CASPER	57			SW	3	27	18	E	1	A	GW	04/15/1998
3	NEOSHO	CASPER	58			SW	3	27	18	E	1	A	GW	05/04/1998
3	NEOSHO	CASPER	59			SW	3	27	18	E	1	A	GW	04/27/1998
3	NEOSHO	CASPER	60			SW	3	27	18	E	1	A	GW	04/17/1998
3	NEOSHO	CASPER	61			SW	3	27	18	E	1	A	GW	04/15/1998
3	NEOSHO	CASPER	62			SW	3	27	18	E	1	A	GW	04/15/1998
3	NEOSHO	CASPER	63			SW	3	27	18	E	1	A	GW	04/23/1998
3	NEOSHO	CASPER	64			SW	3	27	18	E	1	A	GW	04/24/1998
3	NEOSHO	CASPER	65			SW	3	27	18	E	1	A	GW	04/14/1998
3	NEOSHO	COX	1	SW	SW	NE	4	27	18	E	1	A	GW	02/03/2003
3	NEOSHO	ELKS LAKE	1	NE	NW	SE	4	27	18	E	1	A	GW	02/05/2003
3	NEOSHO	CASPER	1		E2	SE	4	27	18	E	1	A	GW	03/25/1998
3	NEOSHO	NELSON	1			NE	4	27	18	E	1	A	GW	01/27/1998
3	NEOSHO	ELKS LAKE II	1	NE	NW	SE	4	27	18	E	1	A	GW	08/10/2004
3	NEOSHO	BARKER	2			SW	4	27	18	E	1	A	GW	11/19/1996
3	NEOSHO	ELKS LAKE	2	NE	NW	SE	4	27	18	E	1	A	GW	02/05/2003
3	NEOSHO	CASPER	2		E2	SE	4	27	18	E	1	A	GW	02/25/1998
3	NEOSHO	NELSON	2			NE	4	27	18	E	1	A	GW	01/23/1998
3	NEOSHO	BARKER	3			SW	4	27	18	E	1	A	GW	10/25/1996
3	NEOSHO	CASPER	3		E2	SE	4	27	18	E	1	A	GW	02/27/1998
3	NEOSHO	NELSON	3			NE	4	27	18	E	1	A	GW	01/27/1998
3	NEOSHO	BARKER	4			SW	4	27	18	E	1	A	GW	01/21/1997

Wells Plugged with State Funds Since 7/1/1996

DIST	COUNTY	LEASE NAME	WELL NO	Q-3	Q-2	Q-1	SEC	TWP	RNG	DIR	PRI	LEVEL	TYPE	PLUG DATE
3	NEOSHO	CASPER	4		E2	SE	4	27	18	E	1	A	GW	02/27/1998
3	NEOSHO	NELSON	4			NE	4	27	18	E	1	A	GW	01/27/1998
3	NEOSHO	BARKER	5			SW	4	27	18	E	1	A	GW	10/17/1996
3	NEOSHO	CASPER	5		E2	SE	4	27	18	E	1	A	GW	02/27/1998
3	NEOSHO	NELSON	5			NE	4	27	18	E	1	A	GW	01/23/1998
3	NEOSHO	BARKER	6			SW	4	27	18	E	1	A	GW	12/05/1996
3	NEOSHO	NELSON	6			NE	4	27	18	E	1	A	GW	01/23/1998
3	NEOSHO	CASPER	6		E2	SE	4	27	18	E	1	A	GW	06/02/1998
3	NEOSHO	BARKER	7			SW	4	27	18	E	1	A	GW	11/07/1996
3	NEOSHO	CASPER	7		E2	SE	4	27	18	E	1	A	GW	03/06/1998
3	NEOSHO	NELSON	7			NE	4	27	18	E	1	A	GW	01/23/1998
3	NEOSHO	BARKER	8			SW	4	27	18	E	1	A	GW	11/07/1996
3	NEOSHO	CASPER	8		E2	SE	4	27	18	E	1	A	GW	03/06/1998
3	NEOSHO	NELSON	8			NE	4	27	18	E	1	A	GW	01/22/1998
3	NEOSHO	BARKER	9			SW	4	27	18	E	1	A	GW	11/12/1996
3	NEOSHO	CASPER	9		E2	SE	4	27	18	E	1	A	GW	03/11/1998
3	NEOSHO	NELSON	9			NE	4	27	18	E	1	A	GW	01/29/1998
3	NEOSHO	BARKER	10			SW	4	27	18	E	1	A	GW	10/25/1997
3	NEOSHO	NELSON	10			NE	4	27	18	E	1	A	GW	01/22/1998
3	NEOSHO	CASPER	10		E2	SE	4	27	18	E	1	A	GW	05/12/1998
3	NEOSHO	BARKER	11			SW	4	27	18	E	1	A	GW	11/13/1996
3	NEOSHO	NELSON	11			NE	4	27	18	E	1	A	GW	02/06/1998
3	NEOSHO	BARKER	12			SW	4	27	18	E	1	A	GW	11/20/1996
3	NEOSHO	NELSON	12			NE	4	27	18	E	1	A	GW	03/05/1998
3	NEOSHO	NELSON	13			NE	4	27	18	E	1	A	GW	01/22/1998
3	NEOSHO	BARKER	13			SW	4	27	18	E	1	A	GW	11/27/1996
3	NEOSHO	BARKER	14			SW	4	27	18	E	1	A	GW	11/08/1996
3	NEOSHO	NELSON	14			NE	4	27	18	E	1	A	GW	01/22/1998
3	NEOSHO	BARKER	15			SW	4	27	18	E	1	A	GW	10/16/1996
3	NEOSHO	NELSON	15			NE	4	27	18	E	1	A	GW	01/29/1998
3	NEOSHO	BARKER	16			SW	4	27	18	E	1	A	GW	11/13/1996
3	NEOSHO	NELSON	16			NE	4	27	18	E	1	A	GW	01/29/1998
3	NEOSHO	CASPER	16		E2	SE	4	27	18	E	1	A	GW	01/30/1998
3	NEOSHO	BARKER	17			SW	4	27	18	E	1	A	GW	11/08/1996
3	NEOSHO	BARKER	18			SW	4	27	18	E	1	A	GW	11/27/1996
3	NEOSHO	NELSON	18			NE	4	27	18	E	1	A	GW	02/18/1998
3	NEOSHO	BARKER	19			SW	4	27	18	E	1	A	GW	11/13/1996
3	NEOSHO	BARKER	20			SW	4	27	18	E	1	A	GW	11/26/1996
3	NEOSHO	BARKER	21			SW	4	27	18	E	1	A	GW	11/12/1996
3	NEOSHO	NELSON	21			NE	4	27	18	E	1	A	GW	03/27/1998
3	NEOSHO	BARKER	22			SW	4	27	18	E	1	A	GW	10/16/1996
3	NEOSHO	BARKER	23	E2	E2	W2	4	27	18	E	1	A	GW	11/12/1996
3	NEOSHO	NELSON	23			NE	4	27	18	E	1	A	GW	03/13/1998
3	NEOSHO	BARKER	24	SW	SE	NW	4	27	18	E	1	A	GW	01/09/1997
3	NEOSHO	NELSON	24			NE	4	27	18	E	1	A	GW	02/06/1998
3	NEOSHO	BARKER	25			NW	4	27	18	E	1	A	GW	01/08/1997
3	NEOSHO	NELSON	25			NE	4	27	18	E	1	A	GW	04/03/1998
3	NEOSHO	BARKER	26			NW	4	27	18	E	1	A	GW	01/08/1997
3	NEOSHO	NELSON	26			NE	4	27	18	E	1	A	GW	03/26/1998
3	NEOSHO	BARKER	27			NW	4	27	18	E	1	A	GW	11/25/1996
3	NEOSHO	CASPER	27		E2	SE	4	27	18	E	1	A	GW	06/16/1998
3	NEOSHO	NELSON	27			NE	4	27	18	E	1	A	GW	03/27/1998
3	NEOSHO	BARKER	28			NW	4	27	18	E	1	A	GW	12/10/1996
3	NEOSHO	CASPER	28		E2	SE	4	27	18	E	1	A	GW	06/16/1998
3	NEOSHO	NELSON	28			NE	4	27	18	E	1	A	GW	03/27/1998
3	NEOSHO	BARKER	29			NW	4	27	18	E	1	A	GW	11/26/1996
3	NEOSHO	NELSON	29			NE	4	27	18	E	1	A	GW	04/03/1998
3	NEOSHO	BARKER	30			NW	4	27	18	E	1	A	GW	01/17/1997
3	NEOSHO	NELSON	30			NE	4	27	18	E	1	A	GW	03/06/1998
3	NEOSHO	CASPER	30		S2	SE	4	27	18	E	1	A	GW	03/04/1998
3	NEOSHO	BARKER	31			NW	4	27	18	E	1	A	GW	12/12/1996

Wells Plugged with State Funds Since 7/1/1996

DIST	COUNTY	LEASE NAME	WELL NO	Q-3	Q-2	Q-1	SEC	TWP	RNG	DIR	PRI	LEVEL	TYPE	PLUG DATE
3	NEOSHO	NELSON	31			NE	4	27	18	E	1	A	GW	03/05/1998
3	NEOSHO	CASPER	31		S2	SE	4	27	18	E	1	A	GW	03/04/1998
3	NEOSHO	BARKER	32			NW	4	27	18	E	1	A	GW	11/20/1996
3	NEOSHO	NELSON	32			NE	4	27	18	E	1	A	GW	03/06/1998
3	NEOSHO	BARKER	33			NW	4	27	18	E	1	A	GW	01/08/1997
3	NEOSHO	NELSON	33			NE	4	27	18	E	1	A	GW	03/13/1998
3	NEOSHO	CASPER	33		S2	SE	4	27	18	E	1	A	GW	06/03/1998
3	NEOSHO	BARKER	34			NW	4	27	18	E	1	A	GW	12/09/1996
3	NEOSHO	NELSON	34			NE	4	27	18	E	1	A	GW	03/13/1998
3	NEOSHO	CASPER	34			SE	4	27	18	E	1	A	GW	04/11/1998
3	NEOSHO	BARKER	35			NW	4	27	18	E	1	A	GW	11/25/1996
3	NEOSHO	NELSON	35			NE	4	27	18	E	1	A	GW	03/05/1998
3	NEOSHO	BARKER	36			NW	4	27	18	E	1	A	GW	12/12/1996
3	NEOSHO	CASPER	36			SE	4	27	18	E	1	A	GW	07/20/1998
3	NEOSHO	BARKER	37			NW	4	27	18	E	1	A	GW	12/05/1996
3	NEOSHO	CASPER	37			SE	4	27	18	E	1	A	GW	04/07/1998
3	NEOSHO	BARKER	38			NW	4	27	18	E	1	A	GW	11/20/1996
3	NEOSHO	CASPER	38			SE	4	27	18	E	1	A	GW	04/07/1998
3	NEOSHO	BARKER	39			NW	4	27	18	E	1	A	GW	11/19/1996
3	NEOSHO	CASPER	39			SE	4	27	18	E	1	A	GW	11/11/1998
3	NEOSHO	BARKER	40			NW	4	27	18	E	1	A	GW	11/25/1996
3	NEOSHO	CASPER	40			SE	4	27	18	E	1	A	GW	05/12/1998
3	NEOSHO	BARKER	41			NW	4	27	18	E	1	A	GW	11/26/1996
3	NEOSHO	CASPER	41			SE	4	27	18	E	1	A	GW	05/12/1998
3	NEOSHO	BARKER	42			NW	4	27	18	E	1	A	GW	12/12/1996
3	NEOSHO	CASPER	42			SE	4	27	18	E	1	A	GW	05/11/1998
3	NEOSHO	BARKER	43			NW	4	27	18	E	1	A	GW	12/05/1996
3	NEOSHO	CASPER	43			SE	4	27	18	E	1	A	GW	05/12/1998
3	NEOSHO	BARKER	44			NW	4	27	18	E	1	A	GW	11/05/1996
3	NEOSHO	CASPER	44			SE	4	27	18	E	1	A	GW	11/11/1998
3	NEOSHO	BARKER	45			NW	4	27	18	E	1	A	GW	11/26/1996
3	NEOSHO	BARKER	46			NW	4	27	18	E	1	A	GW	11/20/1996
3	NEOSHO	CASPER	46			SE	4	27	18	E	1	A	GW	05/11/1998
3	NEOSHO	BARKER	47			NW	4	27	18	E	1	A	GW	11/19/1996
3	NEOSHO	CASPER	47		E2	SE	4	27	18	E	1	A	GW	05/11/1998
3	NEOSHO	BARKER	48			NW	4	27	18	E	1	A	GW	01/17/1997
3	NEOSHO	BARKER	49			NW	4	27	18	E	1	A	GW	01/08/1997
3	NEOSHO	BARKER	50			SW	4	27	18	E	1	A	GW	12/12/1996
3	NEOSHO	BARKER	51			W2	4	27	18	E	1	A	GW	01/08/1997
3	NEOSHO	BARKER	52			W2	4	27	18	E	1	A	GW	12/12/1996
3	NEOSHO	CASPER	52			SE	4	27	18	E	1	A	GW	05/14/1998
3	NEOSHO	BARKER	53			W2	4	27	18	E	1	A	GW	12/13/1996
3	NEOSHO	CASPER	53			SE	4	27	18	E	1	A	GW	04/07/1998
3	NEOSHO	BARKER	54			W2	4	27	18	E	1	A	GW	01/16/1997
3	NEOSHO	BARKER	55			W2	4	27	18	E	1	A	GW	01/16/1997
3	NEOSHO	BARKER	56			W2	4	27	18	E	1	A	GW	12/10/1996
3	NEOSHO	BARKER	57			W2	4	27	18	E	1	A	GW	12/09/1996
3	NEOSHO	BARKER	58			W2	4	27	18	E	1	A	GW	02/05/1997
3	NEOSHO	BARKER	59			W2	4	27	18	E	1	A	GW	02/18/1997
3	NEOSHO	BARKER	60			W2	4	27	18	E	1	A	GW	02/17/1997
3	NEOSHO	BARKER	61			W2	4	27	18	E	1	A	GW	02/17/1997
3	NEOSHO	BARKER	62			W2	4	27	18	E	1	A	GW	03/20/1997
3	NEOSHO	BARKER	64			W2	4	27	18	E	1	A	GW	04/16/1997
3	NEOSHO	BARKER	65			W2	4	27	18	E	1	A	GW	02/18/1997
3	NEOSHO	BARKER	66			W2	4	27	18	E	1	A	GW	02/18/1997
3	NEOSHO	CASPER	66			SE	4	27	18	E	1	A	GW	06/17/1998
3	NEOSHO	BARKER	67			W2	4	27	18	E	1	A	GW	02/18/1997
3	NEOSHO	CASPER	67			SE	4	27	18	E	1	A	GW	06/19/1998
3	NEOSHO	BARKER	68			W2	4	27	18	E	1	A	GW	02/18/1997
3	NEOSHO	CASPER	68			SE	4	27	18	E	1	A	GW	06/10/1998
3	NEOSHO	BARKER	69			W2	4	27	18	E	1	A	GW	02/17/1997

Wells Plugged with State Funds Since 7/1/1996

DIST	COUNTY	LEASE NAME	WELL NO	Q-3	Q-2	Q-1	SEC	TWP	RNG	DIR	PRI	LEVEL	TYPE	PLUG DATE
3	NEOSHO	CASPER	69			SE	4	27	18	E	1	A	GW	06/11/1998
3	NEOSHO	BARKER	70			W2	4	27	18	E	1	A	GW	04/10/1997
3	NEOSHO	CASPER	70			SE	4	27	18	E	1	A	GW	06/09/1998
3	NEOSHO	BARKER	71			W2	4	27	18	E	1	A	GW	03/31/1997
3	NEOSHO	CASPER	71			SE	4	27	18	E	1	A	GW	06/09/1998
3	NEOSHO	BARKER	72			W2	4	27	18	E	1	A	GW	03/07/1997
3	NEOSHO	CASPER	72			SE	4	27	18	E	1	A	GW	06/03/1998
3	NEOSHO	BARKER	73			W2	4	27	18	E	1	A	GW	03/07/1997
3	NEOSHO	CASPER	73			SE	4	27	18	E	1	A	GW	06/03/1998
3	NEOSHO	BARKER	74			W2	4	27	18	E	1	A	GW	03/07/1997
3	NEOSHO	CASPER	74			SE	4	27	18	E	1	A	GW	06/03/1998
3	NEOSHO	BARKER	75			W2	4	27	18	E	1	A	GW	04/03/1997
3	NEOSHO	CASPER	75			SE	4	27	18	E	1	A	GW	06/19/1998
3	NEOSHO	BARKER	76			W2	4	27	18	E	1	A	GW	04/03/1997
3	NEOSHO	CASPER	76			SE	4	27	18	E	1	A	GW	06/12/1998
3	NEOSHO	BARKER	77			W2	4	27	18	E	1	A	GW	03/07/1997
3	NEOSHO	CASPER	77			SE	4	27	18	E	1	A	GW	06/12/1998
3	NEOSHO	BARKER	78			W2	4	27	18	E	1	A	GW	02/06/1997
3	NEOSHO	CASPER	78			SE	4	27	18	E	1	A	GW	06/26/1998
3	NEOSHO	BARKER	79			W2	4	27	18	E	1	A	GW	03/20/1997
3	NEOSHO	CASPER	79			SE	4	27	18	E	1	A	GW	07/13/1998
3	NEOSHO	BARKER	80			W2	4	27	18	E	1	A	GW	02/05/1997
3	NEOSHO	CASPER	80			SE	4	27	18	E	1	A	GW	06/23/1998
3	NEOSHO	BARKER	81			W2	4	27	18	E	1	A	GW	02/06/1997
3	NEOSHO	BARKER	82			W2	4	27	18	E	1	A	GW	02/05/1997
3	NEOSHO	BARKER	84			W2	4	27	18	E	1	A	GW	03/31/1997
3	NEOSHO	BARKER	85			W2	4	27	18	E	1	A	GW	02/18/1997
3	NEOSHO	BARKER	86			W2	4	27	18	E	1	A	GW	03/20/1997
3	NEOSHO	BARKER	87			W2	4	27	18	E	1	A	GW	03/31/1997
3	NEOSHO	BARKER	88			W2	4	27	18	E	1	A	GW	02/17/1997
3	NEOSHO	BARKER	89			W2	4	27	18	E	1	A	GW	02/17/1997
3	NEOSHO	BARKER	90			W2	4	27	18	E	1	A	GW	04/16/1997
3	NEOSHO	BARKER	91			W2	4	27	18	E	1	A	GW	02/19/1997
3	NEOSHO	BARKER	92			W2	4	27	18	E	1	A	GW	04/10/1997
3	NEOSHO	BARKER	93			W2	4	27	18	E	1	A	GW	03/07/1997
3	NEOSHO	BARKER	94			W2	4	27	18	E	1	A	GW	04/10/1997
3	NEOSHO	BARKER	95			W2	4	27	18	E	1	A	GW	03/07/1997
3	NEOSHO	BARKER	96			W2	4	27	18	E	1	A	GW	03/07/1997
3	NEOSHO	BARKER	97			W2	4	27	18	E	1	A	GW	04/04/1997
3	NEOSHO	BARKER	98			W2	4	27	18	E	1	A	GW	03/07/1997
3	NEOSHO	BARKER	99			W2	4	27	18	E	1	A	GW	03/10/1997
3	NEOSHO	BARKER	100			W2	4	27	18	E	1	A	GW	03/10/1997
3	NEOSHO	BARKER	101			W2	4	27	18	E	1	A	GW	03/13/1997
3	NEOSHO	CASPER	101			SE	4	27	18	E	1	A	GW	06/18/1998
3	NEOSHO	BARKER	103			W2	4	27	18	E	1	A	GW	03/13/1997
3	NEOSHO	BARKER	104			W2	4	27	18	E	1	A	GW	04/01/1997
3	NEOSHO	BARKER	105			W2	4	27	18	E	1	A	GW	02/18/1997
3	NEOSHO	BARKER	106			W2	4	27	18	E	1	A	GW	02/06/1997
3	NEOSHO	BARKER	107			W2	4	27	18	E	1	A	GW	02/06/1997
3	NEOSHO	BARKER	108			W2	4	27	18	E	1	A	GW	03/06/1997
3	NEOSHO	BARKER	109			W2	4	27	18	E	1	A	GW	03/06/1997
3	NEOSHO	BARKER	110			NW	4	27	18	E	1	A	GW	04/01/1997
3	NEOSHO	BARKER	111			NW	4	27	18	E	1	A	GW	02/06/1997
3	NEOSHO	ELKS LAKE	(ELKS01)	SW	SW	SE	4	27	18	E	1	A	GW	07/06/2015
3	NEOSHO	VILLAGE CREEK/AMES	1	NW	SE	NE	9	27	18	E	1	B	GW	11/24/2000
3	NEOSHO	BARKER	1	SE	NE	NW	9	27	18	E	1	A	GW	08/09/2004
3	NEOSHO	BURRIS	2			NE	9	27	18	E	1	B	GW	05/07/1997
3	NEOSHO	VILLAGE CREEK/AMES	2	SE	SE	NE	9	27	18	E	1	B	GW	11/16/2000
3	NEOSHO	VILLAGE CREEK/AMES	3	SE	SE	NE	9	27	18	E	1	B	GW	11/16/2000
3	NEOSHO	VILLAGE CREEK/AMES	4	SW	SE	NE	9	27	18	E	1	B	GW	11/16/2000
3	NEOSHO	VILLAGE CREEK/AMES	5	SW	SE	NE	9	27	18	E	1	B	GW	11/14/2000

Wells Plugged with State Funds Since 7/1/1996

DIST	COUNTY	LEASE NAME	WELL NO	Q-3	Q-2	Q-1	SEC	TWP	RNG	DIR	PRI	LEVEL	TYPE	PLUG DATE
3	NEOSHO	BURRIS	6			NE	9	27	18	E	1	B	GW	06/03/1997
3	NEOSHO	VILLAGE CREEK/AMES	6	NW	NE	SE	9	27	18	E	1	B	GW	11/14/2000
3	NEOSHO	BURRIS	7			NE	9	27	18	E	1	B	GW	01/07/1997
3	NEOSHO	VILLAGE CREEK/AMES	7	NE	NE	SE	9	27	18	E	1	B	GW	11/14/2000
3	NEOSHO	BURRIS	8			NE	9	27	18	E	1	B	GW	01/30/1997
3	NEOSHO	VILLAGE CREEK/AMES	8	NE	NE	SE	9	27	18	E	1	B	GW	11/03/2000
3	NEOSHO	BURRIS	9			NE	9	27	18	E	1	B	GW	05/07/1997
3	NEOSHO	VILLAGE CREEK/AMES	9	NW	NE	SE	9	27	18	E	1	B	GW	11/03/2000
3	NEOSHO	VILLAGE CREEK/AMES	10	NW	NE	SE	9	27	18	E	1	B	GW	11/03/2000
3	NEOSHO	VILLAGE CREEK/AMES	11	SW	NE	SE	9	27	18	E	1	B	GW	11/03/2000
3	NEOSHO	CASPER	11			NE	9	27	18	E	1	A	GW	02/06/1998
3	NEOSHO	CASPER	12			NE	9	27	18	E	1	A	GW	02/05/1998
3	NEOSHO	VILLAGE CREEK/AMES	12	NW	NE	SE	9	27	18	E	1	B	GW	11/07/2000
3	NEOSHO	VILLAGE CREEK/AMES	13	NE	NE	SE	9	27	18	E	1	B	GW	11/24/2000
3	NEOSHO	CASPER	13			NE	9	27	18	E	1	A	GW	02/05/1998
3	NEOSHO	CASPER	14			NE	9	27	18	E	1	A	GW	01/29/1998
3	NEOSHO	VILLAGE CREEK/AMES	14	NE	SE	SE	9	27	18	E	1	B	GW	11/22/2000
3	NEOSHO	CASPER	15			NE	9	27	18	E	1	A	GW	01/29/1998
3	NEOSHO	VILLAGE CREEK II AME	16	NE	SE	SE	9	27	18	E	1	A	SW	03/20/2001
3	NEOSHO	BURRIS	16			NE	9	27	18	E	1	B	GW	01/30/1997
3	NEOSHO	CASPER	17			NE	9	27	18	E	1	A	GW	02/12/1998
3	NEOSHO	VILLAGE CREEK II AME	17	SE	NE	SE	9	27	18	E	1	A	SW	04/25/2001
3	NEOSHO	BURRIS	18			NE	9	27	18	E	1	B	GW	02/14/1997
3	NEOSHO	BURRIS	19			NE	9	27	18	E	1	B	GW	01/13/1997
3	NEOSHO	VILLAGE CREEK II AME	19	NE	NE	SE	9	27	18	E	1	A	SW	04/25/2001
3	NEOSHO	VILLAGE CREEK II AME	20	SE	NE	SE	9	27	18	E	1	A	SW	03/21/2001
3	NEOSHO	BURRIS	21			NE	9	27	18	E	1	B	GW	01/30/1997
3	NEOSHO	VILLAGE CREEK II AME	21	SE	NE	SE	9	27	18	E	1	A	SW	03/21/2001
3	NEOSHO	BURRIS	22			NE	9	27	18	E	1	B	GW	07/17/1997
3	NEOSHO	VILLAGE CREEK II AME	22	SE	NE	SE	9	27	18	E	1	A	SW	03/20/2001
3	NEOSHO	BURRIS	23			NE	9	27	18	E	1	B	GW	02/14/1997
3	NEOSHO	VILLAGE CREEK II AME	23	NE	SE	SE	9	27	18	E	1	A	SW	03/20/2001
3	NEOSHO	BURRIS	24			NE	9	27	18	E	1	B	GW	04/29/1997
3	NEOSHO	VILLAGE CREEK II AME	24	SE	NE	SE	9	27	18	E	1	A	SW	03/21/2001
3	NEOSHO	BURRIS	25			NE	9	27	18	E	1	B	GW	02/14/1997
3	NEOSHO	VILLAGE CREEK II AME	25	SE	NE	SE	9	27	18	E	1	A	SW	03/20/2001
3	NEOSHO	BURRIS	26			NE	9	27	18	E	1	B	GW	07/07/1997
3	NEOSHO	CASPER	26			NE	9	27	18	E	1	A	GW	11/11/1998
3	NEOSHO	VILLAGE CREEK II AME	26	NE	NE	SE	9	27	18	E	1	A	SW	03/27/2001
3	NEOSHO	BURRIS	27			NE	9	27	18	E	1	B	GW	01/07/1997
3	NEOSHO	VILLAGE CREEK II AME	27	NE	NE	SE	9	27	18	E	1	A	SW	03/27/2001
3	NEOSHO	BURRIS	28			NE	9	27	18	E	1	B	GW	01/07/1997
3	NEOSHO	VILLAGE CREEK II AME	28	NW	NE	SE	9	27	18	E	1	A	SW	04/25/2001
3	NEOSHO	BURRIS	29			NE	9	27	18	E	1	B	GW	01/07/1997
3	NEOSHO	VILLAGE CREEK II AME	29	NW	NE	SE	9	27	18	E	1	A	SW	04/25/2001
3	NEOSHO	BURRIS	30			NE	9	27	18	E	1	B	GW	02/14/1997
3	NEOSHO	VILLAGE CREEK II AME	30	NW	NE	SE	9	27	18	E	1	A	SW	04/05/2001
3	NEOSHO	BURRIS	31			NE	9	27	18	E	1	B	GW	02/14/1997
3	NEOSHO	VILLAGE CREEK II AME	31	NE	NE	SE	9	27	18	E	1	A	SW	04/18/2001
3	NEOSHO	VILLAGE CREEK II AME	32	SE	SE	NE	9	27	18	E	1	A	SW	04/18/2001
3	NEOSHO	VILLAGE CREEK II AME	33	SW	SE	NE	9	27	18	E	1	A	SW	04/18/2001
3	NEOSHO	VILLAGE CREEK II AME	34	SW	SE	NE	9	27	18	E	1	A	SW	04/05/2001
3	NEOSHO	VILLAGE CREEK II AME	35	SW	SE	NE	9	27	18	E	1	A	SW	03/27/2001
3	NEOSHO	BURRIS	50			NE	9	27	18	E	1	B	GW	06/03/1997
3	NEOSHO	CASPER	81			NE	9	27	18	E	1	A	GW	07/10/1998
3	NEOSHO	CASPER	82			NE	9	27	18	E	1	A	GW	06/23/1998
3	NEOSHO	CASPER	83			NE	9	27	18	E	1	A	GW	07/10/1998
3	NEOSHO	CASPER	84			NE	9	27	18	E	1	A	GW	07/22/1998
3	NEOSHO	CASPER	85			NE	9	27	18	E	1	A	GW	06/25/1998
3	NEOSHO	CASPER	86			NE	9	27	18	E	1	A	GW	07/08/1998
3	NEOSHO	CASPER	87			NE	9	27	18	E	1	A	GW	07/13/1998

Wells Plugged with State Funds Since 7/1/1996

DIST	COUNTY	LEASE NAME	WELL NO	Q-3	Q-2	Q-1	SEC	TWP	RNG	DIR	PRI	LEVEL	TYPE	PLUG DATE
3	NEOSHO	CASPER	88			NE	9	27	18	E	1	A	GW	07/08/1998
3	NEOSHO	CASPER	89			NE	9	27	18	E	1	A	GW	07/13/1998
3	NEOSHO	CASPER	90			NE	9	27	18	E	1	A	GW	07/10/1998
3	NEOSHO	CASPER	91			NE	9	27	18	E	1	A	GW	07/10/1998
3	NEOSHO	CASPER	97			NE	9	27	18	E	1	A	GW	07/13/1998
3	NEOSHO	CASPER	111			NE	9	27	18	E	1	A	GW	05/19/1998
3	NEOSHO	CASPER	112			NE	9	27	18	E	1	A	GW	05/21/1998
3	NEOSHO	BURRIS	0-14 (51)			NE	9	27	18	E	1	B	GW	05/15/1997
3	NEOSHO	BURRIS	0-15 (36)			NE	9	27	18	E	1	B	GW	05/15/1997
3	NEOSHO	BURRIS	0-16-X(41)			NE	9	27	18	E	1	B	GW	07/17/1997
3	NEOSHO	BURRIS	0-2X (44)			NE	9	27	18	E	1	B	GW	06/03/1997
3	NEOSHO	BURRIS	0-9X (48)			NE	9	27	18	E	1	B	GW	05/15/1997
3	NEOSHO	BURRIS	14 (40)			NE	9	27	18	E	1	B	GW	06/10/1997
3	NEOSHO	BURRIS	18 (52)			NE	9	27	18	E	1	B	GW	05/17/1997
3	NEOSHO	BURRIS	1-B (34)			NE	9	27	18	E	1	B	GW	07/07/1997
3	NEOSHO	BURRIS	OW-10			NE	9	27	18	E	1	B	GW	04/30/1997
3	NEOSHO	BURRIS	OW-14			NE	9	27	18	E	1	B	GW	01/13/1997
3	NEOSHO	BURRIS	OW-3			NE	9	27	18	E	1	B	GW	01/14/1997
3	NEOSHO	BURRIS	OW-4			NE	9	27	18	E	1	B	GW	01/14/1997
3	NEOSHO	BURRIS	OW-5			NE	9	27	18	E	1	B	GW	05/07/1997
3	NEOSHO	BURRIS	W-12 (39)			NE	9	27	18	E	1	B	GW	05/15/1997
3	NEOSHO	BURRIS	W-7X (49)			NE	9	27	18	E	1	B	GW	06/03/1997
3	NEOSHO	VILLAGE CREEK/HANSON	1	SW	NE	NW	10	27	18	E	1	A	GW	09/27/2000
3	NEOSHO	VILLAGE CREEK/HANSON	2	SW	NE	NW	10	27	18	E	1	A	GW	09/27/2000
3	NEOSHO	VILLAGE CREEK/HANSON	3	NW	NE	NW	10	27	18	E	1	A	GW	09/27/2000
3	NEOSHO	VILLAGE CREEK/HANSON	4	SW	NE	NW	10	27	18	E	1	A	GW	09/22/2000
3	NEOSHO	VILLAGE CREEK/HANSON	5	SE	NE	NW	10	27	18	E	1	A	GW	09/22/2000
3	NEOSHO	VILLAGE CREEK/HANSON	9	NW	SE	NW	10	27	18	E	1	A	GW	09/20/2000
3	NEOSHO	VILLAGE CREEK/HANSON	10	NW	SE	NW	10	27	18	E	1	A	GW	09/20/2000
3	NEOSHO	VILLAGE CREEK/HANSON	11	NW	SE	NW	10	27	18	E	1	A	GW	09/22/2000
3	NEOSHO	VILLAGE CREEK/HANSON	12	NW	SE	NW	10	27	18	E	1	B	GW	09/20/2000
3	NEOSHO	VILLAGE CREEK/AMES	15	NW	SE	SW	10	27	18	E	1	A	GW	09/27/2000
3	NEOSHO	CASPER	18		W2	NW	10	27	18	E	1	A	GW	02/25/1998
3	NEOSHO	CASPER	19			SW	10	27	18	E	1	A	GW	04/06/1998
3	NEOSHO	CASPER	20		W2	NW	10	27	18	E	1	A	GW	02/24/1998
3	NEOSHO	CASPER	21		W2	NW	10	27	18	E	1	A	GW	02/19/1998
3	NEOSHO	VILLAGE CREEK II CAS	22			SW	10	27	18	E	1	A	SW	02/13/2001
3	NEOSHO	CASPER	23		W2	NW	10	27	18	E	1	A	GW	02/19/1998
3	NEOSHO	CASPER	24		W2	NW	10	27	18	E	1	A	GW	02/17/1998
3	NEOSHO	CASPER	25		W2	NW	10	27	18	E	1	A	GW	02/17/1998
3	NEOSHO	CASPER	29			NW	10	27	18	E	1	A	GW	02/19/1998
3	NEOSHO	CASPER	32			NW	10	27	18	E	1	A	GW	03/04/1998
3	NEOSHO	VILLAGE CREEK II CAS	34			SW	10	27	18	E	1	A	SW	03/05/2001
3	NEOSHO	VILLAGE CREEK II CAS	35			SW	10	27	18	E	1	A	SW	02/13/2001
3	NEOSHO	CASPER	92			NW	10	27	18	E	1	A	GW	06/16/1998
3	NEOSHO	CASPER	93			NW	10	27	18	E	1	A	GW	07/10/1998
3	NEOSHO	CASPER	94			NW	10	27	18	E	1	A	GW	07/14/1998
3	NEOSHO	CASPER	95			NW	10	27	18	E	1	A	GW	07/14/1998
3	NEOSHO	CASPER	96			NW	10	27	18	E	1	A	GW	07/14/1998
3	NEOSHO	CASPER	98			NW	10	27	18	E	1	A	GW	07/08/1998
3	NEOSHO	CASPER	99			NW	10	27	18	E	1	A	GW	06/18/1998
3	NEOSHO	CASPER	100			NW	10	27	18	E	1	A	GW	07/17/1998
3	NEOSHO	CASPER	102			NW	10	27	18	E	1	A	GW	05/22/1998
3	NEOSHO	CASPER	103			NW	10	27	18	E	1	A	GW	05/22/1998
3	NEOSHO	CASPER	104			NW	10	27	18	E	1	A	GW	05/18/1998
3	NEOSHO	CASPER	105			NW	10	27	18	E	1	A	GW	05/21/1998
3	NEOSHO	CASPER	106			NW	10	27	18	E	1	A	GW	05/21/1998
3	NEOSHO	CASPER	107			NW	10	27	18	E	1	A	GW	05/14/1998
3	NEOSHO	CASPER	108			NW	10	27	18	E	1	A	GW	05/18/1998
3	NEOSHO	CASPER	109			NW	10	27	18	E	1	A	GW	05/15/1998
3	NEOSHO	CASPER	110			NW	10	27	18	E	1	A	GW	05/27/1998

Wells Plugged with State Funds Since 7/1/1996

DIST	COUNTY	LEASE NAME	WELL NO	Q-3	Q-2	Q-1	SEC	TWP	RNG	DIR	PRI	LEVEL	TYPE	PLUG DATE
3	NEOSHO	CASPER	(CASA1)	SE	NE	SE	10	27	18	E	1	A	GW	01/13/2006
3	NEOSHO	NEYHARD-CASPER	W-18	SE	NW	NW	10	27	18	E	1	A	GW	04/24/1997
3	NEOSHO	WHITAKER	WH-01			SW	10	27	18	E	1	A	PS	04/14/1998
3	NEOSHO	CASPER (MOREHART)	(CAS01)			SW	11	27	18	E	1	A	SW	02/10/2012
3	NEOSHO	CASPER (MOREHART)	(CAS02)			SW	11	27	18	E	1	A	SW	07/19/2011
3	NEOSHO	CASPER (MOREHART)	(CAS03)			SW	11	27	18	E	1	A	SW	07/12/2012
3	NEOSHO	CASSINGHAM (BLOOM)	(15)		NE	SE	13	27	18	E	1	B	GW	05/10/2006
3	NEOSHO	CASSINGHAM (BLOOM)	(14)		NE	SE	13	27	18	E	1	B	GW	04/07/2006
3	NEOSHO	CASSINGHAM (BLOOM)	(13)		E2	SE	13	27	18	E	1	B	GW	04/07/2006
3	NEOSHO	CASSINGHAM (BLOOM)	(12)		E2	SE	13	27	18	E	1	B	GW	04/06/2006
3	NEOSHO	CASSINGHAM (BLOOM)	(11)		E2	SE	13	27	18	E	1	B	GW	05/08/2006
3	NEOSHO	CASSINGHAM (BLOOM)	(10)		E2	SE	13	27	18	E	1	B	GW	05/10/2006
3	NEOSHO	CASSINGHAM (BLOOM)	(09)		E2	SE	13	27	18	E	1	B	GW	05/02/2006
3	NEOSHO	CASSINGHAM (BLOOM)	(08)		E2	SE	13	27	18	E	1	B	GW	05/11/2006
3	NEOSHO	CASSINGHAM (BLOOM)	(07)		E2	SE	13	27	18	E	1	B	GW	04/06/2006
3	NEOSHO	CASSINGHAM (BLOOM)	(06)		E2	SE	13	27	18	E	1	B	GW	04/05/2006
3	NEOSHO	CASSINGHAM (BLOOM)	(05)		E2	SE	13	27	18	E	1	B	GW	05/03/2006
3	NEOSHO	CASSINGHAM (BLOOM)	(03)		E2	SE	13	27	18	E	1	B	GW	04/05/2006
3	NEOSHO	CASSINGHAM (BLOOM)	(02)		E2	SE	13	27	18	E	1	B	GW	04/18/2006
3	NEOSHO	CASSINGHAM (BLOOM)	(01)		E2	SE	13	27	18	E	1	B	GW	04/05/2006
3	NEOSHO	BLOOM III	(BLM-OW1)	NE	NE	SE	13	27	18	E	1	B	GW	10/04/2012
3	NEOSHO	BLOOM II (KEPLEY)	(BLO-OW1)	NE	NE	SE	13	27	18	E	1	B	GW	01/21/2010
3	NEOSHO	VILLAGE CREEK/CASPER	1			NW	15	27	18	E	1	A	GW	10/03/2000
3	NEOSHO	VILLAGE CREEK/CASPER	2			NW	15	27	18	E	1	A	GW	10/03/2000
3	NEOSHO	VILLAGE CREEK/CASPER	3			NW	15	27	18	E	1	A	GW	10/06/2000
3	NEOSHO	VILLAGE CREEK/CASPER	4			NW	15	27	18	E	1	A	GW	10/06/2000
3	NEOSHO	VILLAGE CREEK/CASPER	7			NW	15	27	18	E	1	B	GW	10/19/2000
3	NEOSHO	VILLAGE CREEK/CASPER	8			NW	15	27	18	E	1	A	GW	10/19/2000
3	NEOSHO	VILLAGE CREEK/CASPER	10			NW	15	27	18	E	1	A	GW	10/12/2000
3	NEOSHO	VILLAGE CREEK/CASPER	11			NW	15	27	18	E	1	A	GW	09/08/2000
3	NEOSHO	VILLAGE CREEK/CASPER	12			NW	15	27	18	E	1	A	GW	09/01/2000
3	NEOSHO	VILLAGE CREEK/CASPER	13			NW	15	27	18	E	1	A	GW	09/05/2000
3	NEOSHO	VILLAGE CREEK/CASPER	14			NW	15	27	18	E	1	A	GW	09/01/2000
3	NEOSHO	VILLAGE CREEK/CASPER	15			NW	15	27	18	E	1	B	GW	09/01/2000
3	NEOSHO	VILLAGE CREEK/CASPER	16			NW	15	27	18	E	1	A	GW	09/08/2000
3	NEOSHO	VILLAGE CREEK/CASPER	17			NW	15	27	18	E	1	A	GW	09/13/2000
3	NEOSHO	VILLAGE CREEK/CASPER	18			NW	15	27	18	E	1	A	GW	09/13/2000
3	NEOSHO	VILLAGE CREEK/CASPER	19			NW	15	27	18	E	1	A	GW	09/10/2000
3	NEOSHO	VILLAGE CREEK/CASPER	20			NW	15	27	18	E	1	A	GW	09/12/2000
3	NEOSHO	VILLAGE CREEK/CASPER	21			NW	15	27	18	E	1	A	SW	10/31/2000
3	NEOSHO	VILLAGE CREEK/CASPER	23			NW	15	27	18	E	1	A	SW	10/25/2000
3	NEOSHO	VILLAGE CREEK/CASPER	24			NW	15	27	18	E	1	A	SW	10/25/2000
3	NEOSHO	VILLAGE CREEK/CASPER	25			NW	15	27	18	E	1	A	SW	11/01/2000
3	NEOSHO	VILLAGE CREEK/CASPER	26			NW	15	27	18	E	1	A	SW	10/12/2000
3	NEOSHO	VILLAGE CREEK/CASPER	27			NW	15	27	18	E	1	A	SW	10/12/2000
3	NEOSHO	VILLAGE CREEK/CASPER	28			NW	15	27	18	E	1	A	SW	10/19/2000
3	NEOSHO	VILLAGE CREEK II CAS	29			NW	15	27	18	E	1	A	SW	03/08/2001
3	NEOSHO	VILLAGE CREEK II CAS	30			NW	15	27	18	E	1	A	SW	02/19/2001
3	NEOSHO	VILLAGE CREEK II CAS	31			NW	15	27	18	E	1	A	SW	03/05/2001
3	NEOSHO	VILLAGE CREEK II CAS	32			NW	15	27	18	E	1	A	SW	02/12/2001
3	NEOSHO	VILLAGE CREEK II CAS	33			NW	15	27	18	E	1	A	SW	03/06/2001
3	NEOSHO	VILLAGE CREEK II CAS	36			NW	15	27	18	E	1	A	SW	02/06/2001
3	NEOSHO	VILLAGE CREEK II CAS	37			NW	15	27	18	E	1	A	SW	02/19/2001
3	NEOSHO	VILLAGE CREEK II CAS	38			NW	15	27	18	E	1	A	SW	02/14/2001
3	NEOSHO	VILLAGE CREEK II CAS	39			NW	15	27	18	E	1	A	SW	01/23/2001
3	NEOSHO	VILLAGE CREEK II CAS	40			NW	15	27	18	E	1	A	SW	02/05/2001
3	NEOSHO	VILLAGE CREEK II CAS	41			NW	15	27	18	E	1	A	SW	02/05/2001
3	NEOSHO	VILLAGE CREEK II CAS	42			NW	15	27	18	E	1	A	SW	01/22/2001
3	NEOSHO	VILLAGE CREEK II CAS	43			NW	15	27	18	E	1	A	SW	01/22/2001
3	NEOSHO	VILLAGE CREEK II CAS	44			NW	15	27	18	E	1	A	SW	01/24/2001
3	NEOSHO	VILLAGE CREEK II CAS	45			NW	15	27	18	E	1	A	SW	01/23/2001

Wells Plugged with State Funds Since 7/1/1996

DIST	COUNTY	LEASE NAME	WELL NO	Q-3	Q-2	Q-1	SEC	TWP	RNG	DIR	PRI	LEVEL	TYPE	PLUG DATE
3	NEOSHO	VILLAGE CREEK/CASPER	19A			NW	15	27	18	E	1	A	GW	09/06/2000
3	NEOSHO	VILLAGE CREEK/BEACHNER	1			SE	16	27	18	E	1	B	GW	10/23/2000
3	NEOSHO	VILLAGE CREEK/BEACHNER	2			SE	16	27	18	E	1	B	GW	10/23/2000
3	NEOSHO	VILLAGE CREEK/BEACHNER	3			SE	16	27	18	E	1	B	GW	10/23/2000
3	NEOSHO	VILLAGE CREEK/BEACHNER	4			SE	16	27	18	E	1	B	GW	10/27/2000
3	NEOSHO	VILLAGE CREEK/BEACHNER	5			SE	16	27	18	E	1	B	GW	10/27/2000
3	NEOSHO	VILLAGE CREEK/BEACHNER	6			SE	16	27	18	E	1	B	GW	10/27/2000
3	NEOSHO	CHANUTE POWER PLANT	1	NE	NW	SE	17	27	18	E	1	A	PS	09/22/2001
3	NEOSHO	MIKULKA	1	NE	SE	SE	19	27	18	E	1	A	PS	08/15/2003
3	NEOSHO	DICK ROSE PROPERTY	(01)	SE	SE	NW	20	27	18	E	1	A	PS	04/26/2007
3	NEOSHO	BEACHNER BROS	(01)	NE	SE	SE	21	27	18	E	1	B	SW	03/29/2005
3	NEOSHO	BRUCE LARUE OG	1	SW	NW	NW	21	27	18	E	1	A	PS	10/12/1999
3	NEOSHO	LOVE (KANEY)	(ASH01)	NW	SE	SW	21	27	18	E	1	A	PS	04/22/2013
3	NEOSHO	YOUNG (BORROW PIT)	(KDOTW1)	NW	NE	SW	23	27	18	E	1	A	SW	11/16/2012
3	NEOSHO	BILL GERICKE	(OW-01)	NE	NW	SE	23	27	18	E	1	A	PS	04/17/2009
3	NEOSHO	DEAN STRACK	(STR01)	SW	NW	SE	23	27	18	E	1	B	GW	01/25/2011
3	NEOSHO	HERMAN COLVIN	(COL-01)	NW	NW	NE	24	27	18	E	1	A	PS	11/21/2008
3	NEOSHO	WESLEY THOMPSON	OW 2		E2	SE	24	27	18	E	1	A	GW	09/30/1996
3	NEOSHO	WESLEY THOMPSON	OW 6		E2	SE	24	27	18	E	1	A	GW	10/02/1996
3	NEOSHO	WESLEY THOMPSON	OW 7		E2	SE	24	27	18	E	1	A	GW	10/02/1996
3	NEOSHO	WESLEY THOMPSON	OW 8		E2	SE	24	27	18	E	1	A	GW	10/01/1996
3	NEOSHO	WESLEY THOMPSON	OW 3		N2	NE	25	27	18	E	1	A	GW	10/02/1996
3	NEOSHO	WESLEY THOMPSON	OW 4		N2	NE	25	27	18	E	1	A	GW	10/01/1996
3	NEOSHO	WESLEY THOMPSON	OW 5		N2	NE	25	27	18	E	1	A	GW	09/30/1996
3	NEOSHO	RUSH	1	SW	NE	NW	27	27	18	E	1	A	GW	01/18/2002
3	NEOSHO	RICHARD	1	SW	SE	NW	27	27	18	E	1	B	GW	02/10/2003
3	NEOSHO	RUSH	1		E2	NE	27	27	18	E	1	A	GW	10/01/1999
3	NEOSHO	RUSH	2	SW	NE	NW	27	27	18	E	1	A	GW	01/18/2002
3	NEOSHO	RICHARD	2	SW	SE	NW	27	27	18	E	1	B	GW	02/10/2003
3	NEOSHO	RUSH	2		E2	NE	27	27	18	E	1	A	GW	09/17/1999
3	NEOSHO	RUSH	3	NW	NE	NW	27	27	18	E	1	A	GW	01/18/2002
3	NEOSHO	RICHARD	3	NW	SE	NW	27	27	18	E	1	B	GW	02/07/2003
3	NEOSHO	RUSH	4	SW	NE	NW	27	27	18	E	1	A	GW	01/18/2002
3	NEOSHO	RICHARD	4	NW	SE	NW	27	27	18	E	1	B	GW	02/07/2003
3	NEOSHO	RICHARD	5	NW	SE	NW	27	27	18	E	1	B	GW	02/07/2003
3	NEOSHO	RUSH	5		E2	NE	27	27	18	E	1	A	GW	10/01/1999
3	NEOSHO	RUSH	6		E2	NE	27	27	18	E	1	A	GW	09/30/1999
3	NEOSHO	RUSH	8		E2	NE	27	27	18	E	1	A	GW	09/30/1999
3	NEOSHO	RUSH	9		E2	NE	27	27	18	E	1	A	GW	09/16/1999
3	NEOSHO	RUSH	10		E2	NE	27	27	18	E	1	A	GW	09/30/1999
3	NEOSHO	RUSH	11		E2	NE	27	27	18	E	1	A	GW	09/17/1999
3	NEOSHO	RUSH	12		E2	NE	27	27	18	E	1	A	GW	09/09/1999
3	NEOSHO	RUSH	13		E2	NE	27	27	18	E	1	A	GW	09/09/1999
3	NEOSHO	RUSH	14		E2	NE	27	27	18	E	1	A	GW	09/30/1999
3	NEOSHO	RUSH	15		E2	NE	27	27	18	E	1	A	GW	09/09/1999
3	NEOSHO	SHRUM-SCHULTZ (C&D LANDFILL)	(01)	W2	W2	NE	28	27	18	E	1	A	PS	04/26/2007
3	NEOSHO	CHANUTE WATERWORKS	(OW1)			NE	28	27	18	E	1	A	GW	08/18/2006
3	NEOSHO	CAROL ROBERTS (907 S. HIGHLAND, CHANUTE)	(ROB-01)	SW	NW	NW	28	27	18	E	1	A	PS	07/26/2013
3	NEOSHO	LARRY INGRAHAM	(ING01)	NW	SW	SE	31	27	18	E	1	B	GW	03/23/2009
3	NEOSHO	FAULKNER	1	SE	SE	NE	32	27	18	E	1	A	PS	10/04/2001
3	NEOSHO	SANTA FE LAKE	1	NE	NW	SE	32	27	18	E	1	A	GW	02/05/2001
3	NEOSHO	FAULKNER	3	SE	SE	NE	32	27	18	E	1	A	PS	10/04/2001
3	NEOSHO	BUNCH PROPERTY	(BUN-OW1)	SE	SE	NW	32	27	18	E	1	B	GW	12/15/2009
3	NEOSHO	MIKE CHASE	(CHA-01)	NE	SE	SW	32	27	18	E	1	A	GW	05/29/2013
3	NEOSHO	SAFARI GOLF COURSE III	(OW3)		SW	SE	32	27	18	E	1	A	PS	12/09/2007
3	NEOSHO	SAFARI GOLF COURSE	(SAFOW1)	SW	SW	SE	32	27	18	E	1	A	PS	10/01/2007
3	NEOSHO	SAFARI GOLF COURSE	(SAFOW2)				32	27	18	E	1	A	PS	09/27/2007
3	NEOSHO	HENRY PROPERTY	OGW-01	NE	SE	SE	32	27	18	E	1	A	PS	10/02/1998
3	NEOSHO	SAFARI GOLF COURSE	OW 1				32	27	18	E	1	A	PS	04/14/1998

Wells Plugged with State Funds Since 7/1/1996

DIST	COUNTY	LEASE NAME	WELL NO	Q-3	Q-2	Q-1	SEC	TWP	RNG	DIR	PRI	LEVEL	TYPE	PLUG DATE
3	NEOSHO	SAFARI GOLF COURSE	OW 2				32	27	18	E	1	A	PS	04/16/1998
3	NEOSHO	INGRAHM	(004)			NE	33	27	18	E	1	B	SW	01/24/2006
3	NEOSHO	INGRAHM	(003)	NW	NW	NE	33	27	18	E	1	B	GW	01/25/2006
3	NEOSHO	INGRAHM	(002)	NW	NW	NE	33	27	18	E	1	B	GW	01/24/2006
3	NEOSHO	INGRAHM	(001)	NE	NE	NE	33	27	18	E	1	B	GW	01/24/2006
3	NEOSHO	LUCAS	1		NW	NW	33	27	18	E	1	A	GW	09/29/1998
3	NEOSHO	LUCAS	2		NW	NW	33	27	18	E	1	A	GW	09/29/1998
3	NEOSHO	City of Chanute (INGRAHM)	(CTY01)	SE	SE	NE	33	27	18	E	1	A	GW	06/21/2007
3	NEOSHO	TONY MASTERS (GARRISON)	(HOT01)		NW	SW	33	27	18	E	1	B	PS	09/19/2014
3	NEOSHO	TONY MASTERS (GARRISON)	(HOT02)		NW	SW	33	27	18	E	1	B	PS	08/04/2014
3	NEOSHO	TONY MASTERS (GARRISON)	(HOT04)	NE	NW	SW	33	27	18	E	1	B	PS	08/04/2014
3	NEOSHO	COOPER	1			SW	34	27	18	E	1	A	SW	02/04/1999
3	NEOSHO	RICHARD	1	NW	NW	SE	34	27	18	E	1	A	GW	01/15/2002
3	NEOSHO	COOPER	2			SW	34	27	18	E	1	A	SW	02/05/1999
3	NEOSHO	RICHARD	2	SW	SW	NE	34	27	18	E	1	A	GW	01/15/2002
3	NEOSHO	COOPER	3			SW	34	27	18	E	1	A	SW	02/04/1999
3	NEOSHO	RICHARD	3	SW	NW	SE	34	27	18	E	1	B	SW	01/15/2002
3	NEOSHO	RICHARD	4	SW	NW	SE	34	27	18	E	1	B	SW	01/16/2002
3	NEOSHO	RICHARD	5	SW	SW	NE	34	27	18	E	1	A	GW	01/15/2002
3	NEOSHO	POOL	1	SW	SW	SE	1	27	19	E	1	A	SW	12/29/1998
3	NEOSHO	CULBERTSON	1			SW	1	27	19	E	1	A	SW	11/11/1998
3	NEOSHO	POOL	2	SW	SW	SE	1	27	19	E	1	A	SW	12/29/1998
3	NEOSHO	CULBERTSON	2			SW	1	27	19	E	1	A	SW	11/11/1998
3	NEOSHO	POOL	3	NW	NW	SE	1	27	19	E	1	A	SW	12/28/1998
3	NEOSHO	CULBERTSON	3			SW	1	27	19	E	1	A	SW	11/11/1998
3	NEOSHO	POOL	4	SE	NW	SE	1	27	19	E	1	A	SW	12/28/1998
3	NEOSHO	CULBERTSON	4			SW	1	27	19	E	1	A	SW	12/09/1998
3	NEOSHO	CULBERTSON	5			NE	1	27	19	E	1	A	SW	01/05/1999
3	NEOSHO	CULBERTSON	6			SW	1	27	19	E	1	A	SW	12/09/1998
3	NEOSHO	CULBERTSON	7			SW	1	27	19	E	1	A	SW	11/11/1998
3	NEOSHO	CULBERTSON	8			SW	1	27	19	E	1	A	SW	12/14/1998
3	NEOSHO	CULBERTSON	9			SW	1	27	19	E	1	A	SW	12/29/1998
3	NEOSHO	CULBERTSON	10			SW	1	27	19	E	1	A	SW	12/16/1998
3	NEOSHO	CULBERTSON	12			SW	1	27	19	E	1	A	SW	12/09/1998
3	NEOSHO	CULBERTSON	13			SW	1	27	19	E	1	A	SW	12/17/1998
3	NEOSHO	CULBERTSON	15			NW	1	27	19	E	1	A	SW	01/05/1999
3	NEOSHO	CULBERTSON	11			SE	2	27	19	E	1	A	SW	12/14/1998
3	NEOSHO	CASPER (McKEE)	(CASOW1)			NE	10	27	19	E	1	B	GW	12/07/2009
3	NEOSHO	CASPER (McKEE)	(JCA01)			NE	10	27	19	E	1	A	GW	12/22/2009
3	NEOSHO	RALPH PETERS	(PET-OW1)	SW	SW	NW	10	27	19	E	1	B	GW	02/13/2015
3	NEOSHO	GREVE	1			NW	12	27	19	E	1	A	GW	02/01/1999
3	NEOSHO	GREVE	2			NW	12	27	19	E	1	A	GW	01/15/1999
3	NEOSHO	GREVE	3			NW	12	27	19	E	1	A	GW	01/15/1999
3	NEOSHO	Big Creek Ranch	(BCR01)	NE	SW	NW	15	27	19	E	1	B	SW	02/13/2009
3	NEOSHO	Big Creek Ranch	(BCR02)	NE	SE	NW	15	27	19	E	1	B	SW	02/19/2009
3	NEOSHO	Big Creek Ranch	(BCR04)	NW	SE	NW	15	27	19	E	1	B	SW	02/19/2009
3	NEOSHO	Big Creek Ranch	(BCR05)	NW	SW	NE	15	27	19	E	1	B	SW	03/05/2009
3	NEOSHO	Big Creek Ranch	(BCR06)	NW	SW	NE	15	27	19	E	1	B	SW	02/20/2009
3	NEOSHO	BIG CREEK RANCH	(BCR07)	SE	SW	NW	15	27	19	E	1	B	GW	02/19/2009
3	NEOSHO	BIG CREEK RANCH	(BCR08)	NE	SE	NW	15	27	19	E	1	B	GW	02/24/2009
3	NEOSHO	MIKE CASPER	(CAS-OW1)	SE	SW	SE	15	27	19	E	1	B	GW	12/30/2010
3	NEOSHO	STEVEN COOPER (JORDAN)	(CPR01)			SW	18	27	19	E	1	A	PS	09/29/2011
3	NEOSHO	STEVEN COOPER (JORDAN)	(CPR02)			SW	18	27	19	E	1	A	PS	09/29/2011
3	NEOSHO	COOPER 3-4-5	(CPR03)		SE	SW	18	27	19	E	1	B	GW	09/06/2012
3	NEOSHO	COOPER 3-4-5	(CPR04)		SE	SW	18	27	19	E	1	B	GW	09/06/2012
3	NEOSHO	COOPER 3-4-5	(CPR05)		SE	SW	18	27	19	E	1	B	GW	09/06/2012
3	NEOSHO	STEVEN COOPER (JORDAN)	(CPR06)	N2	N2	SW	18	27	19	E	1	B	GW	10/07/2011
3	NEOSHO	DALE STEINMAN	(STI01)	SE	SE	NE	18	27	19	E	1	B	GW	10/18/2012
3	NEOSHO	DALE STEINMAN	(STI02)	SW	SW	NE	18	27	19	E	1	B	GW	12/11/2012
3	NEOSHO	DALE STEINMAN	(STI03)	SE	SE	NE	18	27	19	E	1	B	GW	10/16/2012
3	NEOSHO	DALE STEINMAN	(STI04)	SW	SE	NE	18	27	19	E	1	B	GW	10/18/2012

Wells Plugged with State Funds Since 7/1/1996

DIST	COUNTY	LEASE NAME	WELL NO	Q-3	Q-2	Q-1	SEC	TWP	RNG	DIR	PRI	LEVEL	TYPE	PLUG DATE
3	NEOSHO	KRUEGER	(50)		SE	SW	19	27	19	E	1	B	SW	03/26/2006
3	NEOSHO	KRUEGER	(49)			SW	19	27	19	E	1	B	SW	03/06/2006
3	NEOSHO	KRUEGER	(48)			SW	19	27	19	E	1	B	SW	03/13/2006
3	NEOSHO	KRUEGER	(47)			SW	19	27	19	E	1	B	GW	03/17/2006
3	NEOSHO	KRUEGER	(46)			SW	19	27	19	E	1	B	SW	02/10/2006
3	NEOSHO	KRUEGER	(45)			SW	19	27	19	E	1	B	SW	02/10/2006
3	NEOSHO	KRUEGER	(44)			SW	19	27	19	E	1	B	SW	03/17/2006
3	NEOSHO	KRUEGER	(43)			SW	19	27	19	E	1	B	SW	03/03/2006
3	NEOSHO	KRUEGER	(42)			SW	19	27	19	E	1	B	SW	02/20/2006
3	NEOSHO	KRUEGER	(41)			SW	19	27	19	E	1	B	SW	02/06/2006
3	NEOSHO	KRUEGER	(40)			SW	19	27	19	E	1	B	SW	02/20/2006
3	NEOSHO	KRUEGER	(39)			SW	19	27	19	E	1	B	SW	02/20/2006
3	NEOSHO	KRUEGER	(38)			SW	19	27	19	E	1	C	SW	02/02/2006
3	NEOSHO	KRUEGER	(36)			SW	19	27	19	E	1	B	SW	02/02/2006
3	NEOSHO	KRUEGER	(35)			SW	19	27	19	E	1	B	SW	02/03/2006
3	NEOSHO	KRUEGER	(34)			SW	19	27	19	E	1	B	SW	02/03/2006
3	NEOSHO	KRUEGER	(33)			SW	19	27	19	E	1	B	SW	01/26/2006
3	NEOSHO	KRUEGER	(32)			SW	19	27	19	E	1	C	SW	01/27/2006
3	NEOSHO	KRUEGER	(31)			SW	19	27	19	E	1	C	SW	01/27/2006
3	NEOSHO	RENSING	(31)			SE	19	27	19	E	1	B	SW	02/22/2006
3	NEOSHO	KRUEGER	(30)			SW	19	27	19	E	1	B	SW	01/26/2006
3	NEOSHO	RENSING	(30)			SE	19	27	19	E	1	B	SW	02/22/2006
3	NEOSHO	KRUEGER	(29)			SW	19	27	19	E	1	C	SW	01/25/2006
3	NEOSHO	KRUEGER	(28)			SW	19	27	19	E	1	C	SW	02/21/2006
3	NEOSHO	RENSING	(28)			SE	19	27	19	E	1	B	SW	02/14/2006
3	NEOSHO	KRUEGER	(27)			SW	19	27	19	E	1	C	SW	03/23/2006
3	NEOSHO	RENSING	(27)			SE	19	27	19	E	1	B	SW	02/14/2006
3	NEOSHO	KRUEGER	(26)			SW	19	27	19	E	1	C	SW	03/16/2006
3	NEOSHO	RENSING	(26)			SE	19	27	19	E	1	B	SW	01/18/2006
3	NEOSHO	KRUEGER	(25)			SW	19	27	19	E	1	C	SW	02/21/2006
3	NEOSHO	RENSING	(25)			SE	19	27	19	E	1	B	SW	01/17/2006
3	NEOSHO	KRUEGER	(24)			SW	19	27	19	E	1	B	SW	03/23/2006
3	NEOSHO	RENSING	(24)			SE	19	27	19	E	1	B	SW	01/09/2006
3	NEOSHO	KRUEGER	(23)			SW	19	27	19	E	1	B	SW	03/08/2006
3	NEOSHO	RENSING	(23)			SE	19	27	19	E	1	B	SW	12/19/2005
3	NEOSHO	KRUEGER	(22)			SW	19	27	19	E	1	C	SW	02/24/2006
3	NEOSHO	KRUEGER	(21)			SW	19	27	19	E	1	C	SW	03/08/2006
3	NEOSHO	KRUEGER	(20)			SW	19	27	19	E	1	B	SW	03/16/2006
3	NEOSHO	RENSING	(20)			SE	19	27	19	E	1	B	SW	01/18/2006
3	NEOSHO	KRUEGER	(19)			SW	19	27	19	E	1	B	SW	03/13/2006
3	NEOSHO	RENSING	(19)			SE	19	27	19	E	1	B	SW	01/19/2006
3	NEOSHO	KRUEGER	(18)			SW	19	27	19	E	1	C	SW	03/16/2006
3	NEOSHO	RENSING	(18)			SE	19	27	19	E	1	B	SW	12/01/2005
3	NEOSHO	RENSING	(17)			SE	19	27	19	E	1	B	SW	01/12/2006
3	NEOSHO	KRUEGER	(16)			SW	19	27	19	E	1	C	SW	12/29/2005
3	NEOSHO	RENSING	(16)			SE	19	27	19	E	1	C	SW	01/17/2006
3	NEOSHO	KRUEGER	(15)	SW	SE	SW	19	27	19	E	1	C	GW	12/29/2005
3	NEOSHO	RENSING	(15)			SE	19	27	19	E	1	C	SW	01/12/2006
3	NEOSHO	KRUEGER	(14)	SW	SW	SW	19	27	19	E	1	C	GW	01/04/2006
3	NEOSHO	RENSING	(14)			SE	19	27	19	E	1	C	SW	01/09/2006
3	NEOSHO	KRUEGER	(13)	NE	SW	SW	19	27	19	E	1	C	GW	12/26/2005
3	NEOSHO	RENSING	(13)			SE	19	27	19	E	1	B	SW	01/13/2006
3	NEOSHO	KRUEGER	(12)	NE	SW	SW	19	27	19	E	1	C	GW	12/29/2005
3	NEOSHO	RENSING	(12)			SE	19	27	19	E	1	C	SW	12/30/2005
3	NEOSHO	KRUEGER	(11)	NW	SW	SW	19	27	19	E	1	C	GW	01/09/2006
3	NEOSHO	RENSING	(11)			SE	19	27	19	E	1	B	SW	12/30/2005
3	NEOSHO	KRUEGER	(10)	SW	SW	SW	19	27	19	E	1	C	GW	12/26/2005
3	NEOSHO	RENSING	(10)			SE	19	27	19	E	1	B	SW	01/13/2006
3	NEOSHO	KRUEGER	(09)	NW	SE	SW	19	27	19	E	1	C	GW	01/04/2006
3	NEOSHO	RENSING	(09)			SE	19	27	19	E	1	C	SW	01/12/2006
3	NEOSHO	KRUEGER	(08)	SW	SE	SW	19	27	19	E	1	C	GW	12/16/2005

Wells Plugged with State Funds Since 7/1/1996

DIST	COUNTY	LEASE NAME	WELL NO	Q-3	Q-2	Q-1	SEC	TWP	RNG	DIR	PRI	LEVEL	TYPE	PLUG DATE
3	NEOSHO	RENSING	(08)			SE	19	27	19	E	1	B	SW	01/19/2006
3	NEOSHO	KRUEGER	(07)	SW	SE	SW	19	27	19	E	1	C	GW	12/16/2005
3	NEOSHO	KRUEGER	(06)	SE	SW	SW	19	27	19	E	1	C	GW	12/16/2005
3	NEOSHO	RENSING	(06)			SE	19	27	19	E	1	C	SW	11/21/2005
3	NEOSHO	KRUEGER	(05)	SE	SW	SW	19	27	19	E	1	C	GW	12/19/2005
3	NEOSHO	RENSING	(05)			SE	19	27	19	E	1	C	SW	12/01/2005
3	NEOSHO	RENSING	(04)			SE	19	27	19	E	1	C	SW	11/22/2005
3	NEOSHO	KRUEGER	(04)	SE	SW	SW	19	27	19	E	1	C	GW	12/19/2005
3	NEOSHO	RENSING	(03)			SE	19	27	19	E	1	C	SW	11/22/2005
3	NEOSHO	KRUEGER	(03)	NE	NE	SW	19	27	19	E	1	C	GW	12/26/2005
3	NEOSHO	RENSING	(02)			SE	19	27	19	E	1	C	SW	12/23/2005
3	NEOSHO	KRUEGER	(02)	NE	SE	SW	19	27	19	E	1	C	GW	12/30/2005
3	NEOSHO	RENSING	(01)			SE	19	27	19	E	1	B	SW	11/22/2005
3	NEOSHO	KRUEGER	(01)	SE	SW	SW	19	27	19	E	1	C	GW	01/04/2006
3	NEOSHO	TOM EASTMAN	(EAS01)	NW	NW	NE	20	27	19	E	1	B	GW	07/15/2010
3	NEOSHO	BILL AUGUSTINE	(ANG01)			SW	21	27	19	E	1	B	GW	12/08/2009
3	NEOSHO	KLAPSADDLE	(KLA01)			SW	23	27	19	E	1	A	SW	12/05/2008
3	NEOSHO	BREINER	(DEER01)	NW	NE	NW	27	27	19	E	1	A	SW	08/04/2015
3	NEOSHO	MIH PROPERTY	1	SE	SE	SW	29	27	19	E	1	A	SW	09/30/2004
3	NEOSHO	SOUTH MIH PROPERTY	1			SW	29	27	19	E	1	B	PS	01/11/2001
3	NEOSHO	MIH	1			SW	29	27	19	E	1	A	GW	05/11/1999
3	NEOSHO	MIH PROPERTY	2	SE	NE	SW	29	27	19	E	1	A	SW	09/30/2004
3	NEOSHO	MIH	2			SW	29	27	19	E	1	A	GW	05/21/1999
3	NEOSHO	MIH PROPERTY	3	NE	SE	SW	29	27	19	E	1	A	SW	10/04/2004
3	NEOSHO	MIH	3			SW	29	27	19	E	1	A	GW	05/26/1999
3	NEOSHO	MIH	4			SW	29	27	19	E	1	A	GW	05/25/1999
3	NEOSHO	MIH	5			SW	29	27	19	E	1	A	GW	05/27/1999
3	NEOSHO	MIH	6			SW	29	27	19	E	1	A	GW	05/12/1999
3	NEOSHO	MIH	7			SW	29	27	19	E	1	A	GW	05/18/1999
3	NEOSHO	MIH	8			SW	29	27	19	E	1	A	GW	05/18/1999
3	NEOSHO	MIH	9			SW	29	27	19	E	1	A	GW	05/12/1999
3	NEOSHO	MIH	10			SW	29	27	19	E	1	A	GW	06/04/1999
3	NEOSHO	MIH	11			SW	29	27	19	E	1	A	GW	05/26/1999
3	NEOSHO	MIH	12			SW	29	27	19	E	1	A	GW	05/27/1999
3	NEOSHO	MIH	13			SW	29	27	19	E	1	A	GW	06/02/1999
3	NEOSHO	MIH	14			SW	29	27	19	E	1	A	GW	06/02/1999
3	NEOSHO	MIH	15			SW	29	27	19	E	1	A	GW	06/10/1999
3	NEOSHO	MIH	16			SW	29	27	19	E	1	A	GW	05/25/1999
3	NEOSHO	MIH	17			SW	29	27	19	E	1	A	GW	05/21/1999
3	NEOSHO	MIH	18			SW	29	27	19	E	1	A	GW	06/10/1999
3	NEOSHO	MIH	19			SW	29	27	19	E	1	A	GW	11/11/1999
3	NEOSHO	MIH	20			SW	29	27	19	E	1	A	GW	07/07/1999
3	NEOSHO	MIH	21			SW	29	27	19	E	1	A	GW	06/14/1999
3	NEOSHO	MIH	22			SW	29	27	19	E	1	A	GW	07/01/1999
3	NEOSHO	MIH	23			SW	29	27	19	E	1	A	GW	06/15/1999
3	NEOSHO	MIH	24			SW	29	27	19	E	1	A	GW	07/01/1999
3	NEOSHO	MIH	25			SW	29	27	19	E	1	A	GW	07/01/1999
3	NEOSHO	MIH	26			SW	29	27	19	E	1	A	GW	07/01/1999
3	NEOSHO	MIH	27			SW	29	27	19	E	1	A	GW	07/02/1999
3	NEOSHO	MIH	28			SW	29	27	19	E	1	A	GW	07/13/1999
3	NEOSHO	MIH	29			SW	29	27	19	E	1	A	GW	07/09/1999
3	NEOSHO	MIH	30			SW	29	27	19	E	1	A	GW	07/12/1999
3	NEOSHO	MIH	31			SW	29	27	19	E	1	A	GW	07/09/1999
3	NEOSHO	MIH	32			SW	29	27	19	E	1	A	GW	07/12/1999
3	NEOSHO	MIH#2009	(MIH#2009)	SE	SE	SW	29	27	19	E	1	A	SW	11/12/2009
3	NEOSHO	BEALE (GALEMORE)	(OW-3)	NE	NW	SE	29	27	19	E	1	A	GW	04/20/2012
3	NEOSHO	LLOYD RENSING	(18)			NE	30	27	19	E	1	B	SW	04/12/2005
3	NEOSHO	LLOYD RENSING	(17)			NE	30	27	19	E	1	B	SW	03/25/2005
3	NEOSHO	LLOYD RENSING	(16)			NE	30	27	19	E	1	B	SW	03/28/2005
3	NEOSHO	LLOYD RENSING	(15)			NE	30	27	19	E	1	B	SW	04/04/2005
3	NEOSHO	LLOYD RENSING	(14)			NE	30	27	19	E	1	B	SW	03/28/2005

Wells Plugged with State Funds Since 7/1/1996

DIST	COUNTY	LEASE NAME	WELL NO	Q-3	Q-2	Q-1	SEC	TWP	RNG	DIR	PRI	LEVEL	TYPE	PLUG DATE
3	NEOSHO	LLOYD RENSING	(13)		S2	NE	30	27	19	E	1	B	SW	03/24/2005
3	NEOSHO	LLOYD RENSING	(12)		S2	NE	30	27	19	E	1	B	SW	03/23/2005
3	NEOSHO	LLOYD RENSING	(11)		S2	NE	30	27	19	E	1	B	SW	03/23/2005
3	NEOSHO	LLOYD RENSING	(10)		S2	NE	30	27	19	E	1	B	SW	03/23/2005
3	NEOSHO	LLOYD RENSING	(09)		S2	NE	30	27	19	E	1	B	SW	04/06/2005
3	NEOSHO	LLOYD RENSING	(08)		S2	NE	30	27	19	E	1	B	SW	03/24/2005
3	NEOSHO	LLOYD RENSING	(07)		S2	NE	30	27	19	E	1	B	SW	04/11/2005
3	NEOSHO	LLOYD RENSING	(06)		S2	NE	30	27	19	E	1	B	SW	03/21/2005
3	NEOSHO	LLOYD RENSING	(05)		S2	NE	30	27	19	E	1	B	SW	04/06/2005
3	NEOSHO	LLOYD RENSING	(04)		S2	NE	30	27	19	E	1	B	SW	04/05/2005
3	NEOSHO	LLOYD RENSING	(03)		S2	NE	30	27	19	E	1	B	SW	04/04/2005
3	NEOSHO	LLOYD RENSING	(02)		S2	NE	30	27	19	E	1	B	SW	04/05/2005
3	NEOSHO	LLOYD RENSING	(01)		S2	NE	30	27	19	E	1	B	SW	04/04/2005
3	NEOSHO	JOE SHUE (HIEBERT)	(SHE01)		N2	NE	6	27	20	E	1	A	GW	06/02/2009
3	NEOSHO	JOE SHUE (HIEBERT)	(SHE02)		N2	NE	6	27	20	E	1	A	GW	06/02/2009
3	NEOSHO	JOE SHUE (HIEBERT)	(SHE03)		N2	NE	6	27	20	E	1	A	GW	06/02/2009
3	NEOSHO	LARRY HARDING	(HARD-01)	SW	SW	SE	28	27	20	E	1	A	SW	02/28/2014
3	NEOSHO	TAYLOR	(TAY01)	NE	NE	NW	21	27	21	E	1	B	GW	08/09/2016
3	NEOSHO	JOSH SMITH	(SMI01)			NW	32	27	21	E	1	B	GW	03/06/2014
3	NEOSHO	JOSH SMITH	(SMI02)			NE	32	27	21	E	1	B	GW	03/07/2014
3	NEOSHO	JOSH SMITH	(SMI03)			NE	32	27	21	E	1	B	GW	03/06/2014
3	NEOSHO	JOSH SMITH	(SMI04)			NE	32	27	21	E	1	B	GW	03/07/2014
3	NEOSHO	CLARKSON	(02)	SW	NE	NW	34	27	21	E	1	C	SW	09/26/2005
3	NEOSHO	CLARKSON	(01)	SE	NW	NE	34	27	21	E	1	B	SW	09/26/2005
3	NEOSHO	WILLIS (M. G. KEPLEY)	(WIL01)		NW	NW	12	28	17	E	1	C	GW	10/21/2011
3	NEOSHO	WILLIS (M. G. KEPLEY)	(WIL02)		NW	NW	12	28	17	E	1	B	GW	10/21/2011
3	NEOSHO	WILLIS (M. G. KEPLEY)	(WIL03)		NW	NW	12	28	17	E	1	C	GW	10/24/2011
3	NEOSHO	WILLIS (M. G. KEPLEY)	(WIL04)		NE	NW	12	28	17	E	1	C	GW	10/20/2011
3	NEOSHO	WILLIS (M. G. KEPLEY)	(WIL05)		NE	NW	12	28	17	E	1	A	SW	10/20/2011
3	NEOSHO	WILLIS (M. G. KEPLEY)	(WIL10)		SE	NE	12	28	17	E	1	A	SW	10/28/2011
3	NEOSHO	WILLIS (M. G. KEPLEY)	(WIL11)		SE	NE	12	28	17	E	1	B	SW	10/28/2011
3	NEOSHO	WILLIS (M. G. KEPLEY)	(WIL12)		SE	NE	12	28	17	E	1	B	SW	11/03/2011
3	NEOSHO	WILLIS (M. G. KEPLEY)	(WIL13)		SE	NE	12	28	17	E	1	B	SW	11/02/2011
3	NEOSHO	WILLIS (M. G. KEPLEY)	(WIL14)		SE	NE	12	28	17	E	1	B	SW	11/04/2011
3	NEOSHO	WILLIS (M. G. KEPLEY)	(WIL39)		NE	NW	12	28	17	E	1	A	SW	10/31/2011
3	NEOSHO	WILLIS (M. G. KEPLEY)	(WIL40)		SE	NE	12	28	17	E	1	B	SW	11/01/2011
3	NEOSHO	GLEN WICKER (RETTIG)	(WICOW1)	S2	SE	NE	1	28	18	E	1	B	GW	07/28/2010
3	NEOSHO	AUSTIN-RUSH	(AUS01)		SE	SW	2	28	18	E	1	A	GW	05/21/2009
3	NEOSHO	AUSTIN-RUSH	(AUS02)		SE	SW	2	28	18	E	1	A	GW	05/15/2009
3	NEOSHO	AUSTIN-RUSH	(AUS03)		SE	SW	2	28	18	E	1	A	GW	05/18/2009
3	NEOSHO	AUSTIN-RUSH	(AUS04)		SE	SW	2	28	18	E	1	A	GW	05/14/2009
3	NEOSHO	AUSTIN-RUSH	(AUS05)		SE	SW	2	28	18	E	1	B	GW	05/18/2009
3	NEOSHO	PHILLIP STICH (MALONEY)	(STH01)	NE	SE	SE	2	28	18	E	1	A	GW	05/16/2011
3	NEOSHO	PHILLIP STICH (MALONEY)	(STH02)			SE	2	28	18	E	1	B	GW	02/07/2011
3	NEOSHO	PHILLIP STICH (MALONEY)	(STH03)	NE	SE	SE	2	28	18	E	1	B	GW	05/16/2011
3	NEOSHO	PHILLIP STICH (MALONEY)	(STH04)			SE	2	28	18	E	1	B	GW	04/13/2011
3	NEOSHO	PHILLIP STICH (MALONEY)	(STH05)			SE	2	28	18	E	1	A	GW	04/20/2011
3	NEOSHO	PHILLIP STICH (MALONEY)	(STH06)			SE	2	28	18	E	1	B	GW	04/19/2011
3	NEOSHO	PHILLIP STICH (MALONEY)	(STH07)			SE	2	28	18	E	1	B	GW	03/29/2011
3	NEOSHO	PHILLIP STICH (MALONEY)	(STH08)			SE	2	28	18	E	1	B	GW	04/08/2011
3	NEOSHO	PHILLIP STICH (MALONEY)	(STH09)			SE	2	28	18	E	1	B	GW	04/05/2011
3	NEOSHO	PHILLIP STICH (MALONEY)	(STH13)			SE	2	28	18	E	1	B	GW	04/21/2011
3	NEOSHO	PHILLIP STICH (MALONEY)	(STH14)			SE	2	28	18	E	1	B	GW	02/08/2011
3	NEOSHO	PHILLIP STICH (MALONEY)	(STH15)	SE	NE	SE	2	28	18	E	1	B	GW	04/26/2011
3	NEOSHO	PHILLIP STICH (MALONEY)	(STH16ADD)			SE	2	28	18	E	1	A	GW	11/17/2010
3	NEOSHO	PHILLIP STICH (MALONEY)	(STH17)			SE	2	28	18	E	1	B	GW	04/20/2011
3	NEOSHO	PHILLIP STICH (MALONEY)	(STH18)			SE	2	28	18	E	1	B	GW	03/30/2011
3	NEOSHO	PHILLIP STICH (MALONEY)	(STH19)	NW	SW	SE	2	28	18	E	1	B	GW	05/10/2011
3	NEOSHO	PHILLIP STICH (MALONEY)	(STH20)	NE	SE	SE	2	28	18	E	1	B	GW	05/17/2011
3	NEOSHO	PHILLIP STICH (MALONEY)	(STH21)	SE	SW	SE	2	28	18	E	1	B	GW	04/21/2011
3	NEOSHO	PHILLIP STICH (MALONEY)	(STH22)	SE	SE	SE	2	28	18	E	1	B	GW	05/05/2011

Wells Plugged with State Funds Since 7/1/1996

DIST	COUNTY	LEASE NAME	WELL NO	Q-3	Q-2	Q-1	SEC	TWP	RNG	DIR	PRI	LEVEL	TYPE	PLUG DATE
3	NEOSHO	TAYLOR	(TAY01)	NW	NW	NW	2	28	18	E	1	A	PS	06/24/2009
3	NEOSHO	WICKER (RETTING)	(WIC01)	SW	NE	SE	2	28	18	E	1	B	SW	05/21/2009
3	NEOSHO	JIM KEPLEY	1	SW	SE	SW	3	28	18	E	1	A	SW	04/08/2004
3	NEOSHO	JIM KEPLEY	(JKP01)	NE	SE	SW	3	28	18	E	1	A	GW	11/20/2009
3	NEOSHO	JOHN N. SHERMAN	OW-1	NW	NE	NE	3	28	18	E	1	A	SW	03/28/2006
3	NEOSHO	PATRICIA COX	(COXOW1)	NW	SW	SE	4	28	18	E	1	B	GW	05/27/2009
3	NEOSHO	Caldwell Property	(CAL01)	NE	SE	NE	5	28	18	E	1	B	PS	06/21/2007
3	NEOSHO	KEPLEY FARMS (SCHORPFLIN #3)	(KPR01)	SE	NE	NW	5	28	18	E	1	A	SW	12/17/2009
3	NEOSHO	KDOT 169 R-O-W	(KDOTOW1)	SW	NW	SE	6	28	18	E	1	A	PS	06/06/2012
3	NEOSHO	JOHN RAUSCH	(RAUOW1)			NE	8	28	18	E	1	A	GW	11/27/2013
3	NEOSHO	JOHN RAUSCH	(RAUOW2)			NW	8	28	18	E	1	B	GW	11/26/2013
3	NEOSHO	COX PROPERTY	1	NW	NE	NE	9	28	18	E	1	B	SW	01/10/2001
3	NEOSHO	JOHN STEWART	OW-1	NE	SW	NE	10	28	18	E	1	A	SW	12/06/2006
3	NEOSHO	PHILLIP STICH (MALONEY)	(STH10)			NE	11	28	18	E	1	B	GW	03/28/2011
3	NEOSHO	BROOKSHIRE	(33)			NE	12	28	18	E	1	B	GW	08/02/2004
3	NEOSHO	BROOKSHIRE	(32)			NE	12	28	18	E	1	B	GW	07/19/2004
3	NEOSHO	BROOKSHIRE	(31)			NE	12	28	18	E	1	B	GW	07/19/2004
3	NEOSHO	BROOKSHIRE	(29)			NE	12	28	18	E	1	B	GW	07/21/2004
3	NEOSHO	BROOKSHIRE	(28)			NE	12	28	18	E	1	B	GW	07/22/2004
3	NEOSHO	BROOKSHIRE	(27)			NE	12	28	18	E	1	B	GW	07/15/2004
3	NEOSHO	BROOKSHIRE	(25)			NE	12	28	18	E	1	B	GW	05/05/2004
3	NEOSHO	BROOKSHIRE	(24)			NE	12	28	18	E	1	B	GW	05/18/2004
3	NEOSHO	BROOKSHIRE	(23)			NE	12	28	18	E	1	B	GW	07/28/2004
3	NEOSHO	BROOKSHIRE	(22)			NE	12	28	18	E	1	B	GW	07/21/2004
3	NEOSHO	BROOKSHIRE	(21)			NE	12	28	18	E	1	B	GW	07/26/2004
3	NEOSHO	BROOKSHIRE	(20)			NE	12	28	18	E	1	B	GW	07/13/2004
3	NEOSHO	BROOKSHIRE	(19)			NE	12	28	18	E	1	B	GW	07/14/2004
3	NEOSHO	BROOKSHIRE	(18)			NE	12	28	18	E	1	B	GW	07/14/2004
3	NEOSHO	BROOKSHIRE	(17)			NE	12	28	18	E	1	A	GW	07/22/2004
3	NEOSHO	BROOKSHIRE	(16)			NE	12	28	18	E	1	A	GW	07/15/2004
3	NEOSHO	BROOKSHIRE	(14)			NE	12	28	18	E	1	B	GW	07/19/2004
3	NEOSHO	BROOKSHIRE	(12)			NE	12	28	18	E	1	B	GW	05/04/2004
3	NEOSHO	BROOKSHIRE	(11)			NE	12	28	18	E	1	B	GW	06/07/2004
3	NEOSHO	BROOKSHIRE	(10)			NE	12	28	18	E	1	B	GW	05/10/2004
3	NEOSHO	BROOKSHIRE	(06)			NE	12	28	18	E	1	B	GW	06/04/2004
3	NEOSHO	BROOKSHIRE	(05)			NE	12	28	18	E	1	B	GW	06/03/2004
3	NEOSHO	BROOKSHIRE	(04)			NE	12	28	18	E	1	B	GW	06/02/2004
3	NEOSHO	BROOKSHIRE	(03)			NE	12	28	18	E	1	B	GW	05/07/2004
3	NEOSHO	BROOKSHIRE	(01)			NE	12	28	18	E	1	B	GW	05/04/2004
3	NEOSHO	BROOKSHIRE	(1A)			NE	12	28	18	E	1	A	GW	04/28/2004
3	NEOSHO	BROOKSHIRE	(2A)			NE	12	28	18	E	1	B	GW	04/28/2004
3	NEOSHO	BROOKSHIRE	(3A)			NE	12	28	18	E	1	B	GW	05/10/2004
3	NEOSHO	BROOKSHIRE	(4A)			NE	12	28	18	E	1	B	GW	05/07/2004
3	NEOSHO	BROOKSHIRE	(5A)			NE	12	28	18	E	1	A	GW	05/07/2004
3	NEOSHO	BROOKSHIRE	(6A)			NE	12	28	18	E	1	B	GW	06/02/2004
3	NEOSHO	BROOKSHIRE	(9A)			NE	12	28	18	E	1	B	GW	06/04/2004
3	NEOSHO	BROOKSHIRE	(BB)			NE	12	28	18	E	1	B	GW	06/08/2004
3	NEOSHO	WICKER (BIDEAU-RETTIG)	(WIC-01)	SE	NE	NE	12	28	18	E	1	A	SW	01/15/2015
3	NEOSHO	TENNIS (POOR-BELL)	(TEN09)		NW	SE	15	28	18	E	1	A	PS	08/23/2013
3	NEOSHO	TENNIS (POOR-BELL)	(TEN11)		NW	SE	15	28	18	E	1	A	PS	08/23/2013
3	NEOSHO	TENNIS (POOR-BELL)	(TEN12)		SW	SW	15	28	18	E	1	B	PS	09/03/2013
3	NEOSHO	KEPLEY FARMS(DALEY)	(KPP-OW1)	NE	SW	SW	17	28	18	E	1	B	GW	01/07/2014
3	NEOSHO	CHARLES SOMMARS	(SOM01)		SW	NE	18	28	18	E	1	B	GW	07/03/2012
3	NEOSHO	CHARLES SOMMARS	(SOM02)		SW	NE	18	28	18	E	1	B	GW	07/03/2012
3	NEOSHO	CHARLES SOMMARS	(SOM03)		SW	NE	18	28	18	E	1	B	GW	07/09/2012
3	NEOSHO	CHARLES SOMMARS	(SOM04)		SW	NE	18	28	18	E	1	B	GW	07/09/2012
3	NEOSHO	CHARLES SOMMARS	(SOM05)		SW	NE	18	28	18	E	1	B	GW	07/09/2012
3	NEOSHO	EAST CONVERSE	01			NE	21	28	18	E	1	B	SW	04/19/1999
3	NEOSHO	EAST CONVERSE	02			NE	21	28	18	E	1	B	SW	04/20/1999
3	NEOSHO	EAST CONVERSE	03			NE	21	28	18	E	1	B	SW	04/07/1999

Wells Plugged with State Funds Since 7/1/1996

DIST	COUNTY	LEASE NAME	WELL NO	Q-3	Q-2	Q-1	SEC	TWP	RNG	DIR	PRI	LEVEL	TYPE	PLUG DATE
3	NEOSHO	EAST CONVERSE	04			NE	21	28	18	E	1	B	SW	04/07/1999
3	NEOSHO	EAST CONVERSE	05			NE	21	28	18	E	1	B	SW	11/11/1999
3	NEOSHO	EAST CONVERSE	06			NE	21	28	18	E	1	B	SW	04/05/1999
3	NEOSHO	EAST CONVERSE	07			NE	21	28	18	E	1	B	SW	04/06/1999
3	NEOSHO	EAST CONVERSE	08			NE	21	28	18	E	1	B	SW	05/03/1999
3	NEOSHO	EAST CONVERSE	09			NE	21	28	18	E	1	B	SW	04/20/1999
3	NEOSHO	EAST CONVERSE	11			NE	21	28	18	E	1	B	SW	04/20/1999
3	NEOSHO	EAST CONVERSE	12			NE	21	28	18	E	1	B	SW	04/20/1999
3	NEOSHO	EAST CONVERSE	13			NE	21	28	18	E	1	B	SW	05/04/1999
3	NEOSHO	EAST CONVERSE	14			NE	21	28	18	E	1	B	SW	04/19/1999
3	NEOSHO	EAST CONVERSE	17			NE	21	28	18	E	1	B	SW	05/03/1999
3	NEOSHO	TRIPPLETT PROPERTY	1			SW	22	28	18	E	1	A	GW	11/11/1998
3	NEOSHO	BRAZIL	02	NW	SW	NE	27	28	18	E	1	A	SW	03/01/1999
3	NEOSHO	BRAZIL	03	NW	SW	NE	27	28	18	E	1	A	SW	04/08/1999
3	NEOSHO	BRAZIL	04	NW	SW	NE	27	28	18	E	1	A	SW	03/01/1999
3	NEOSHO	BRAZIL	05	NE	SW	NE	27	28	18	E	1	A	SW	03/01/1999
3	NEOSHO	BRAZIL	06	NW	SW	NE	27	28	18	E	1	A	SW	02/17/1999
3	NEOSHO	BRAZIL	07	NW	SW	NE	27	28	18	E	1	A	SW	03/01/1999
3	NEOSHO	BRAZIL	08	NE	SE	NW	27	28	18	E	1	A	SW	03/22/1999
3	NEOSHO	BRAZIL	09	NE	SE	NW	27	28	18	E	1	A	SW	03/02/1999
3	NEOSHO	BRAZIL	10	NW	SE	NW	27	28	18	E	1	A	SW	03/03/1999
3	NEOSHO	BRAZIL	11	NE	SW	NW	27	28	18	E	1	A	SW	03/22/1999
3	NEOSHO	BRAZIL	12	SE	SE	NW	27	28	18	E	1	A	SW	02/16/1999
3	NEOSHO	BRAZIL	13	NW	SW	NE	27	28	18	E	1	A	SW	03/02/1999
3	NEOSHO	BRAZIL	14	NW	SW	NE	27	28	18	E	1	A	SW	02/17/1999
3	NEOSHO	BRAZIL	15	SE	SE	NW	27	28	18	E	1	A	SW	03/24/1999
3	NEOSHO	BRAZIL	16	NE	SE	NW	27	28	18	E	1	A	SW	03/24/1999
3	NEOSHO	BRAZIL	17	SW	SE	NW	27	28	18	E	1	A	SW	03/31/1999
3	NEOSHO	BRAZIL	18	NW	SE	NW	27	28	18	E	1	A	SW	03/31/1999
3	NEOSHO	BRAZIL	20	NE	SW	NW	27	28	18	E	1	A	SW	04/08/1999
3	NEOSHO	BRAZIL	21	NE	SW	NW	27	28	18	E	1	A	SW	04/09/1999
3	NEOSHO	BRAZIL	22	NE	SW	NW	27	28	18	E	1	A	SW	03/23/1999
3	NEOSHO	BRAZIL	23	NE	SW	NW	27	28	18	E	1	A	SW	04/08/1999
3	NEOSHO	BRAZIL	25	NW	SW	NW	27	28	18	E	1	A	SW	03/23/1999
3	NEOSHO	BRAZIL	26	NW	SW	NW	27	28	18	E	1	A	SW	03/23/1999
3	NEOSHO	NEELY	2 (NEEL06)	SW	SE	NW	36	28	18	E	1	A	GW	04/14/2016
3	NEOSHO	ADAMS-RICHEY	(ADA01)			NW	4	28	19	E	1	B	GW	06/14/2013
3	NEOSHO	ADAMS-RICHEY	(ADA02)			NW	4	28	19	E	1	B	GW	07/02/2013
3	NEOSHO	ADAMS-RICHEY	(ADA03)			NW	4	28	19	E	1	B	GW	07/01/2013
3	NEOSHO	ADAMS-RICHEY	(ADA04)			SW	4	28	19	E	1	B	GW	07/02/2013
3	NEOSHO	ADAMS-RICHEY	(ADA05)			SW	4	28	19	E	1	B	GW	07/12/2013
3	NEOSHO	ADAMS-RICHEY	(ADA06)			SW	4	28	19	E	1	B	GW	05/15/2013
3	NEOSHO	ADAMS-RICHEY	(ADA07)			SW	4	28	19	E	1	B	GW	05/17/2013
3	NEOSHO	ADAMS-RICHEY	(ADA08)			SW	4	28	19	E	1	B	GW	05/17/2013
3	NEOSHO	ADAMS-RICHEY	(ADA09)			NW	4	28	19	E	1	B	GW	05/17/2013
3	NEOSHO	ADAMS-RICHEY	(ADA10)			NW	4	28	19	E	1	B	GW	05/17/2013
3	NEOSHO	ADAMS-RICHEY	(ADA11)			NW	4	28	19	E	1	B	GW	12/13/2012
3	NEOSHO	ADAMS-RICHEY	(ADA12)			NW	4	28	19	E	1	B	GW	12/13/2012
3	NEOSHO	ADAMS-RICHEY	(ADA13)			NW	4	28	19	E	1	B	GW	01/03/2013
3	NEOSHO	ADAMS-RICHEY	(ADA14)			NW	4	28	19	E	1	B	GW	07/19/2013
3	NEOSHO	ADAMS-RICHEY	(ADA15)			NW	4	28	19	E	1	B	GW	07/19/2013
3	NEOSHO	ADAMS-RICHEY	(ADA16)			NW	4	28	19	E	1	B	GW	07/19/2013
3	NEOSHO	ADAMS-RICHEY	(ADA17)			NW	4	28	19	E	1	B	GW	07/19/2013
3	NEOSHO	ADAMS-RICHEY	(ADA18)			NW	4	28	19	E	1	B	GW	07/16/2013
3	NEOSHO	ADAMS-RICHEY	(ADA19)			NW	4	28	19	E	1	B	GW	12/13/2012
3	NEOSHO	ADAMS-RICHEY	(ADA20)			NW	4	28	19	E	1	B	GW	05/15/2013
3	NEOSHO	ADAMS-RICHEY	(ADA21)			NW	4	28	19	E	1	B	GW	01/03/2013
3	NEOSHO	ADAMS-RICHEY	(ADA22)			NW	4	28	19	E	1	B	GW	01/03/2013
3	NEOSHO	ADAMS-RICHEY	(ADA23)			NW	4	28	19	E	1	B	GW	05/15/2013
3	NEOSHO	ADAMS-RICHEY	(ADA24)			NW	4	28	19	E	1	B	GW	05/15/2013
3	NEOSHO	ADAMS-RICHEY	(ADA25)			NW	4	28	19	E	1	B	GW	07/16/2013

Wells Plugged with State Funds Since 7/1/1996

DIST	COUNTY	LEASE NAME	WELL NO	Q-3	Q-2	Q-1	SEC	TWP	RNG	DIR	PRI	LEVEL	TYPE	PLUG DATE
3	NEOSHO	ADAMS-RICHEY	(ADA26)			NW	4	28	19	E	1	B	GW	12/03/2012
3	NEOSHO	ADAMS-RICHEY	(ADA27)			NW	4	28	19	E	1	B	GW	07/15/2013
3	NEOSHO	ADAMS-RICHEY	(ADA28)			NW	4	28	19	E	1	B	GW	06/14/2013
3	NEOSHO	ADAMS-RICHEY	(ADA29)			NW	4	28	19	E	1	B	GW	07/02/2013
3	NEOSHO	ADAMS-RICHEY	(ADA30)			NW	4	28	19	E	1	B	GW	05/29/2013
3	NEOSHO	ADAMS-RICHEY	(ADA31)			NW	4	28	19	E	1	B	GW	06/14/2013
3	NEOSHO	ADAMS-RICHEY	(ADA32)			NW	4	28	19	E	1	B	GW	06/14/2013
3	NEOSHO	ADAMS-RICHEY	(ADA33)			NW	4	28	19	E	1	B	GW	05/29/2013
3	NEOSHO	ADAMS-RICHEY	(ADA34)			NW	4	28	19	E	1	B	GW	05/29/2013
3	NEOSHO	ADAMS-RICHEY	(ADA35)			NW	4	28	19	E	1	B	GW	06/24/2013
3	NEOSHO	ADAMS-RICHEY	(ADA36)			NW	4	28	19	E	1	B	GW	05/29/2013
3	NEOSHO	ADAMS-RICHEY	(ADA37)			NW	4	28	19	E	1	B	GW	05/17/2013
3	NEOSHO	ADAMS-RICHEY	(ADA38)			NW	4	28	19	E	1	B	GW	05/15/2013
3	NEOSHO	ADAMS-RICHEY	(ADA39)			SW	4	28	19	E	1	B	GW	06/24/2013
3	NEOSHO	ADAMS-RICHEY	(ADA42)		NE	SW	4	28	19	E	1	B	GW	07/12/2013
3	NEOSHO	ADAMS-RICHEY	(ADA43)		NE	SW	4	28	19	E	1	B	GW	07/12/2013
3	NEOSHO	ADAMS-RICHEY	(ADA45)		NE	SW	4	28	19	E	1	B	GW	07/15/2013
3	NEOSHO	ADAMS-RICHEY	(ADA46)		NE	SW	4	28	19	E	1	B	GW	07/15/2013
3	NEOSHO	ADAMS-RICHEY	(ADA47)		NE	SW	4	28	19	E	1	B	GW	07/15/2013
3	NEOSHO	ADAMS-RICHEY	(ADA48)		NE	SW	4	28	19	E	1	B	GW	07/23/2013
3	NEOSHO	ADAMS-RICHEY	(ADA49)		NE	SW	4	28	19	E	1	B	GW	12/12/2012
3	NEOSHO	ADAMS-RICHEY	(ADA50)		NE	SW	4	28	19	E	1	B	GW	11/09/2012
3	NEOSHO	ADAMS-RICHEY	(ADA51)		NE	SW	4	28	19	E	1	B	GW	07/02/2013
3	NEOSHO	ADAMS-RICHEY	(ADA52)	SE	SW	NW	4	28	19	E	1	B	GW	07/01/2013
3	NEOSHO	BURROUGHS	(BUR01)			SE	4	28	19	E	1	B	GW	01/20/2014
3	NEOSHO	BURROUGHS	(BUR02)			SE	4	28	19	E	1	B	GW	01/17/2014
3	NEOSHO	BURROUGHS	(BUR03)			SE	4	28	19	E	1	B	GW	03/13/2014
3	NEOSHO	BURROUGHS	(BUR04)			SE	4	28	19	E	1	B	GW	01/20/2014
3	NEOSHO	BURROUGHS	(BUR05)			SE	4	28	19	E	1	B	GW	01/17/2014
3	NEOSHO	BURROUGHS	(BUR06)			SE	4	28	19	E	1	B	GW	03/24/2014
3	NEOSHO	BURROUGHS	(BUR07)			SE	4	28	19	E	1	B	GW	01/15/2014
3	NEOSHO	BURROUGHS	(BUR08)			SE	4	28	19	E	1	B	GW	01/15/2014
3	NEOSHO	BURROUGHS	(BUR09)			SE	4	28	19	E	1	B	GW	01/16/2014
3	NEOSHO	BURROUGHS	(BUR10)			SE	4	28	19	E	1	B	GW	01/16/2014
3	NEOSHO	BURROUGHS	(BUR11)			SE	4	28	19	E	1	B	GW	02/04/2014
3	NEOSHO	BURROUGHS	(BUR12)			SE	4	28	19	E	1	B	GW	01/16/2014
3	NEOSHO	BURROUGHS	(BUR13)			SE	4	28	19	E	1	B	GW	02/04/2014
3	NEOSHO	BURROUGHS	(BUR14)			SE	4	28	19	E	1	B	GW	02/03/2014
3	NEOSHO	BURROUGHS	(BUR15)			SE	4	28	19	E	1	B	GW	02/25/2014
3	NEOSHO	BURROUGHS	(BUR16)			SE	4	28	19	E	1	B	GW	02/24/2014
3	NEOSHO	BURROUGHS	(BUR17)			SE	4	28	19	E	1	B	GW	01/20/2014
3	NEOSHO	BURROUGHS	(BUR18)			SE	4	28	19	E	1	B	GW	03/20/2014
3	NEOSHO	BURROUGHS	(BUR19)			SE	4	28	19	E	1	B	GW	02/21/2014
3	NEOSHO	BURROUGHS	(BUR20)			SE	4	28	19	E	1	B	GW	02/24/2014
3	NEOSHO	BURROUGHS	(BUR21)			SE	4	28	19	E	1	B	GW	05/05/2014
3	NEOSHO	BURROUGHS	(BUR22)			SE	4	28	19	E	1	B	GW	02/03/2014
3	NEOSHO	BURROUGHS	(BUR23)			SE	4	28	19	E	1	B	GW	02/03/2014
3	NEOSHO	BURROUGHS	(BUR24)			SE	4	28	19	E	1	B	GW	03/12/2014
3	NEOSHO	BURROUGHS	(BUR25)			SE	4	28	19	E	1	B	GW	04/02/2014
3	NEOSHO	BURROUGHS	(BUR27)			SE	4	28	19	E	1	B	GW	04/02/2014
3	NEOSHO	BURROUGHS	(BUR28)			SE	4	28	19	E	1	B	GW	02/03/2014
3	NEOSHO	BURROUGHS	(BUR29)			SE	4	28	19	E	1	B	GW	07/17/2014
3	NEOSHO	BURROUGHS	(BUR30)			SE	4	28	19	E	1	B	GW	03/12/2014
3	NEOSHO	BURROUGHS	(BUR31)			SE	4	28	19	E	1	B	GW	05/16/2014
3	NEOSHO	BURROUGHS	(BUR32)			SE	4	28	19	E	1	A	GW	03/24/2014
3	NEOSHO	BURROUGHS	(BUR33)			SE	4	28	19	E	1	B	GW	02/25/2014
3	NEOSHO	BURROUGHS	(BUR34)			SE	4	28	19	E	1	A	GW	03/21/2014
3	NEOSHO	BURROUGHS	(BUR35)			SE	4	28	19	E	1	B	GW	07/15/2014
3	NEOSHO	BURROUGHS	(BUR36)			SE	4	28	19	E	1	B	GW	01/20/2014
3	NEOSHO	BURROUGHS	(BUR37)			SE	4	28	19	E	1	B	GW	04/29/2014
3	NEOSHO	BURROUGHS	(BUR38)			SE	4	28	19	E	1	B	GW	05/09/2014

Wells Plugged with State Funds Since 7/1/1996

DIST	COUNTY	LEASE NAME	WELL NO	Q-3	Q-2	Q-1	SEC	TWP	RNG	DIR	PRI	LEVEL	TYPE	PLUG DATE	
3	NEOSHO	BURROUGHS	(BUR39)			SE	4	28	19	E	1	B	GW	05/02/2014	
3	NEOSHO	BURROUGHS	(BUR40)			SE	4	28	19	E	1	B	GW	04/29/2014	
3	NEOSHO	BURROUGHS	(BUR41)			SE	4	28	19	E	1	B	GW	04/29/2014	
3	NEOSHO	BURROUGHS	(BUR42)			SE	4	28	19	E	1	B	GW	07/28/2014	
3	NEOSHO	BURROUGHS	(BUR43)			SE	4	28	19	E	1	B	GW	07/17/2014	
3	NEOSHO	BURROUGHS	(BUR44)			SE	4	28	19	E	1	B	GW	07/16/2014	
3	NEOSHO	BURROUGHS	(BUR45)			SE	4	28	19	E	1	B	GW	07/16/2014	
3	NEOSHO	BURROUGHS	(BUR46)			SE	4	28	19	E	1	B	GW	05/16/2014	
3	NEOSHO	BURROUGHS	(BUR47)			SE	4	28	19	E	1	B	GW	07/28/2014	
3	NEOSHO	BURROUGHS	(BUR48)			SE	4	28	19	E	1	B	GW	07/15/2014	
3	NEOSHO	BURROUGHS	(BUR49)	SE	SW	SE	4	28	19	E	1	B	GW	07/17/2014	
3	NEOSHO	LARUE J	1	SE	NE	NE	5	28	19	E	1	A	GW	04/30/2002	
3	NEOSHO	ADAMS-RICHEY	(ADA40)	SE	NE	NE	5	28	19	E	1	B	GW	10/30/2012	
3	NEOSHO	KEE	1		E2	SW	6	28	19	E	1	C	GW	01/14/1999	
3	NEOSHO	KEE	2		E2	SW	6	28	19	E	1	C	GW	01/14/1999	
3	NEOSHO	KEE	3		E2	SW	6	28	19	E	1	C	GW	01/13/1999	
3	NEOSHO	KEE	4		E2	SW	6	28	19	E	1	C	GW	01/13/1999	
3	NEOSHO	KEE	5		E2	SW	6	28	19	E	1	C	GW	01/26/1999	
3	NEOSHO	KEE	6		E2	SW	6	28	19	E	1	C	GW	01/26/1999	
3	NEOSHO	KEE	7		E2	SW	6	28	19	E	1	C	GW	01/13/1999	
3	NEOSHO	KEE	8		E2	SW	6	28	19	E	1	C	GW	01/14/1999	
3	NEOSHO	KEE	9		E2	SW	6	28	19	E	1	C	GW	01/20/1999	
3	NEOSHO	KEE	10		E2	SW	6	28	19	E	1	C	GW	01/20/1999	
3	NEOSHO	KEE	11		E2	SW	6	28	19	E	1	C	GW	01/21/1999	
3	NEOSHO	KEE	14		E2	SW	6	28	19	E	1	C	GW	01/20/1999	
3	NEOSHO	BROOKSHIRE	(02)			NW	7	28	19	E	1	B	GW	05/04/2004	
3	NEOSHO	LARUE II	(LAR01)			NW	10	28	19	E	1	B	GW	05/11/2012	
3	NEOSHO	LARUE II	(LAR02)			NW	10	28	19	E	1	B	GW	05/11/2012	
3	NEOSHO	LARUE II	(LAR03)			NW	10	28	19	E	1	A	GW	05/25/2012	
3	NEOSHO	LARUE II	(LAR04)			NW	10	28	19	E	1	B	GW	05/25/2012	
3	NEOSHO	LARUE II	(LAR05)			NW	10	28	19	E	1	B	GW	05/30/2012	
3	NEOSHO	LARUE II	(LAR06)			NW	10	28	19	E	1	B	GW	05/14/2012	
3	NEOSHO	LARUE II	(LAR07)			NW	10	28	19	E	1	A	GW	05/14/2012	
3	NEOSHO	LARUE II	(LAR08)			NW	10	28	19	E	1	A	GW	05/25/2012	
3	NEOSHO	LARUE II	(LAR09)			NW	10	28	19	E	1	B	GW	06/07/2012	
3	NEOSHO	LARUE II	(LAR10)			NW	10	28	19	E	1	B	GW	06/22/2012	
3	NEOSHO	LARUE II	(LAR11)			NW	10	28	19	E	1	B	GW	06/11/2012	
3	NEOSHO	LARUE II	(LAR12)			NW	10	28	19	E	1	B	GW	06/15/2012	
3	NEOSHO	LARUE II	(LAR13)			NW	10	28	19	E	1	B	GW	06/22/2012	
3	NEOSHO	LARUE II	(LAR14)			NW	10	28	19	E	1	B	GW	06/11/2012	
3	NEOSHO	LARUE II	(LAR15)			NW	10	28	19	E	1	B	GW	05/29/2012	
3	NEOSHO	LARUE II	(LAR16)			NW	10	28	19	E	1	B	GW	05/29/2012	
3	NEOSHO	LARUE II	(LAR17)			NW	10	28	19	E	1	B	GW	05/30/2012	
3	NEOSHO	LARUE II	(LAR18)			NW	10	28	19	E	1	B	GW	05/11/2012	
3	NEOSHO	LARUE II	(LAR19)			NW	10	28	19	E	1	A	GW	06/01/2012	
3	NEOSHO	LARUE II	(LAR20)			NW	10	28	19	E	1	B	GW	05/31/2012	
3	NEOSHO	LARUE II	(LAR22)			NW	10	28	19	E	1	B	GW	06/07/2012	
3	NEOSHO	LARUE II	(LAR23)	NE	SW	NW	10	28	19	E	1	B	GW	06/14/2012	
3	NEOSHO	S. GEORGE	(GEO01)			SW	SW	11	28	19	E	1	A	SW	04/28/2006
3	NEOSHO	S. GEORGE	(GEO02)			SW	SW	11	28	19	E	1	C	SW	04/28/2006
3	NEOSHO	S. GEORGE	(GEO03)			SW	SW	11	28	19	E	1	C	SW	04/17/2006
3	NEOSHO	S. GEORGE	(GEO04)			SW	SW	11	28	19	E	1	B	SW	04/07/2006
3	NEOSHO	S. GEORGE	(GEO05)			SW	SW	11	28	19	E	1	B	SW	04/07/2006
3	NEOSHO	S. GEORGE	(GEO06)			SW	SW	11	28	19	E	1	C	SW	04/17/2006
3	NEOSHO	S. GEORGE	(GEO07)			SW	SW	11	28	19	E	1	C	SW	04/10/2006
3	NEOSHO	S. GEORGE	(GEO08)			SW	SW	11	28	19	E	1	C	SW	04/17/2006
3	NEOSHO	S. GEORGE	(GEO09)			SW	SW	11	28	19	E	1	C	SW	04/07/2006
3	NEOSHO	S. GEORGE	(GEO10)			SW	SW	11	28	19	E	1	C	SW	04/10/2006
3	NEOSHO	S. GEORGE	(GEO11)			SW	SW	11	28	19	E	1	B	SW	04/19/2006
3	NEOSHO	S. GEORGE	(GEO12)			SW	SW	11	28	19	E	1	B	SW	04/18/2006
3	NEOSHO	S. GEORGE	(GEO13)			SW	SW	11	28	19	E	1	B	SW	04/27/2006

Wells Plugged with State Funds Since 7/1/1996

DIST	COUNTY	LEASE NAME	WELL NO	Q-3	Q-2	Q-1	SEC	TWP	RNG	DIR	PRI	LEVEL	TYPE	PLUG DATE		
3	NEOSHO	S. GEORGE	(GEO14)		SW	SW	11	28	19	E	1	B	SW	04/17/2006		
3	NEOSHO	LARUE	(23)		NW	SE	13	28	19	E	1	B	GW	07/06/2005		
3	NEOSHO	LaRUE	(22)			SE	13	28	19	E	1	B	SW	06/22/2005		
3	NEOSHO	LaRUE	(21)			SE	13	28	19	E	1	C	GW	06/21/2005		
3	NEOSHO	LaRUE	(20)			SE	13	28	19	E	1	B	GW	06/22/2005		
3	NEOSHO	LaRUE	(19)			SE	13	28	19	E	1	B	GW	06/21/2005		
3	NEOSHO	LaRUE	(18)			SE	13	28	19	E	1	B	GW	06/03/2005		
3	NEOSHO	LaRUE	(17)			SE	13	28	19	E	1	B	GW	06/06/2005		
3	NEOSHO	LaRUE	(16)			SE	13	28	19	E	1	B	GW	06/08/2005		
3	NEOSHO	LaRUE	(15)			SE	13	28	19	E	1	B	GW	06/08/2005		
3	NEOSHO	LaRUE	(14)			SE	13	28	19	E	1	B	GW	06/08/2005		
3	NEOSHO	LaRUE	(13)			SE	13	28	19	E	1	B	GW	06/03/2005		
3	NEOSHO	LaRUE	(12)			SE	13	28	19	E	1	B	GW	06/06/2005		
3	NEOSHO	LaRUE	(09)			SW	13	28	19	E	1	B	GW	07/06/2005		
3	NEOSHO	LaRUE	(08)			SW	13	28	19	E	1	B	GW	07/07/2005		
3	NEOSHO	LaRUE	(07)			SW	13	28	19	E	1	C	GW	06/24/2005		
3	NEOSHO	LaRUE	(06)			SW	13	28	19	E	1	A	GW	06/22/2005		
3	NEOSHO	LaRUE	(05)			SW	13	28	19	E	1	C	GW	07/07/2005		
3	NEOSHO	LaRUE	(04)			SW	13	28	19	E	1	B	GW	06/29/2005		
3	NEOSHO	LaRUE	(03)			SW	13	28	19	E	1	C	GW	06/29/2005		
3	NEOSHO	LaRUE	(02)			SW	13	28	19	E	1	C	GW	06/30/2005		
3	NEOSHO	LaRUE	(01)			SW	13	28	19	E	1	C	GW	06/24/2005		
3	NEOSHO	GEORGE II-McCAN	(GEO04)		SW	NW	13	28	19	E	1	B	GW	12/13/2006		
3	NEOSHO	GEORGE II-McCAN	(GEO05)		SW	NW	13	28	19	E	1	B	GW	12/13/2006		
3	NEOSHO	GEORGE II-McCAN	(GEO06)W21		SW	NW	13	28	19	E	1	B	GW	12/06/2006		
3	NEOSHO	GEORGE II-McCAN	(GEO07)		SW	NW	13	28	19	E	1	B	GW	12/14/2006		
3	NEOSHO	GEORGE II-McCAN	(GEO08)		SW	NW	13	28	19	E	1	B	GW	12/14/2006		
3	NEOSHO	GEORGE II-McCAN	(GEO09)		SW	NW	13	28	19	E	1	B	GW	12/26/2006		
3	NEOSHO	GEORGE II-WAGGONER	(GEO10)		NW	SW	13	28	19	E	1	B	GW	12/29/2006		
3	NEOSHO	GEORGE II-WAGGONER	(GEO11)		NW	SW	13	28	19	E	1	B	GW	12/28/2006		
3	NEOSHO	GEORGE II-WAGGONER	(GEO12)		NW	SW	13	28	19	E	1	B	GW	12/28/2006		
3	NEOSHO	GEORGE II-	(GEO13)			NW	13	28	19	E	1	B	SW	01/08/2007		
3	NEOSHO	GEORGE II-	(GEO14)			NW	13	28	19	E	1	B	SW	12/29/2006		
3	NEOSHO	GEORGE II-	(GEO16)			SW	13	28	19	E	1	B	SW	01/11/2007		
3	NEOSHO	GEORGE II-	(GEO17)			SW	13	28	19	E	1	B	SW	01/11/2007		
3	NEOSHO	GEORGE II-	(GEO18)				13	28	19	E	1	B	GW	01/22/2007		
3	NEOSHO	GEORGE II-	(GEO19)				13	28	19	E	1	B	GW	01/29/2007		
3	NEOSHO	SWILLER II	(05)			NW	14	28	19	E	1	B	GW	03/08/2007		
3	NEOSHO	SWILER	1		NE	NW	NW	14	28	19	E	1	B	GW	05/07/2003	
3	NEOSHO	SWILER	2		NE	NW	NW	14	28	19	E	1	B	GW	05/06/2003	
3	NEOSHO	SWILER	3		NE	NW	NW	14	28	19	E	1	B	GW	05/06/2003	
3	NEOSHO	SWILER	4		NE	NW	NW	14	28	19	E	1	B	GW	05/06/2003	
3	NEOSHO	GEORGE II-ROBERTS	(GEO01)			SE	NE	14	28	19	E	1	B	GW	12/26/2006	
3	NEOSHO	GEORGE II-ROBERTS	(GEO02)			SE	NE	14	28	19	E	1	B	GW	12/26/2006	
3	NEOSHO	GEORGE II-ROBERTS	(GEO03)			SE	NE	14	28	19	E	1	B	GW	12/18/2006	
3	NEOSHO	GEORGE II-	(GEO15)					14	28	19	E	1	B	GW	01/29/2007	
3	NEOSHO	GEORGE II-	(GEO20)					14	28	19	E	1	B	GW	01/29/2007	
3	NEOSHO	GEORGE II-	(GEO21)					14	28	19	E	1	B	GW	01/29/2007	
3	NEOSHO	GEORGE	(GEOR01)			NE	NW	14	28	19	E	1	B	SW	03/30/2006	
3	NEOSHO	GEORGE	(GEOR03)			NE	NW	14	28	19	E	1	B	SW	05/01/2006	
3	NEOSHO	GEORGE	(GEOR04)			NE	NW	14	28	19	E	1	B	SW	03/30/2006	
3	NEOSHO	GEORGE	(GEOR05)			NE	NW	14	28	19	E	1	B	SW	03/30/2006	
3	NEOSHO	GEORGE	(GEOR06)			NW	NE	14	28	19	E	1	B	SW	03/31/2006	
3	NEOSHO	GEORGE	(GEOR09)			NW		14	28	19	E	1	B	SW	03/31/2006	
3	NEOSHO	Hole (SHAW TWST)	(HOL01)		NW	SE	SW	15	28	19	E	1	C	GW	12/12/2006	
3	NEOSHO	Hole (SHAW TWST)	(HOL02)			SE	SW	15	28	19	E	1	B	GW	03/13/2007	
3	NEOSHO	Hole (SHAW TWST)	(HOL03)			SW	NE	SW	15	28	19	E	1	A	GW	03/13/2007
3	NEOSHO	Hole (SHAW TWST)	(HOL04)			SW	NE	SW	15	28	19	E	1	C	GW	11/17/2006
3	NEOSHO	Hole (SHAW TWST)	(HOL05)			SW	NE	SW	15	28	19	E	1	C	GW	11/16/2006
3	NEOSHO	Hole (SHAW TWST)	(HOL06)			SE	NE	SW	15	28	19	E	1	C	GW	11/22/2006
3	NEOSHO	Hole (SHAW TWST)	(HOL07)			SE	NE	SW	15	28	19	E	1	B	GW	11/16/2006

Wells Plugged with State Funds Since 7/1/1996

DIST	COUNTY	LEASE NAME	WELL NO	Q-3	Q-2	Q-1	SEC	TWP	RNG	DIR	PRI	LEVEL	TYPE	PLUG DATE	
3	NEOSHO	Hole (SHAW TWST)	(HOL08)	NE	SE	SW	15	28	19	E	1	C	GW	11/22/2006	
3	NEOSHO	Hole (SHAW TWST)	(HOL10)	NE	SE	SW	15	28	19	E	1	A	GW	03/13/2007	
3	NEOSHO	Hole (SHAW TWST)	(HOL11)	NE	SE	SW	15	28	19	E	1	A	GW	12/07/2006	
3	NEOSHO	Hole (SHAW TWST)	(HOL12)	NE	SE	SW	15	28	19	E	1	C	GW	12/07/2006	
3	NEOSHO	Hole (SHAW TWST)	(HOL13)	NE	SE	SW	15	28	19	E	1	B	GW	12/08/2006	
3	NEOSHO	Hole (SHAW TWST)	(HOL14)	NE	SE	SW	15	28	19	E	1	A	GW	12/06/2006	
3	NEOSHO	Hole (SHAW TWST)	(HOL15)	NE	SE	SW	15	28	19	E	1	B	GW	01/05/2007	
3	NEOSHO	Hole (SHAW TWST)	(HOL16)	NW	SE	SW	15	28	19	E	1	A	GW	12/12/2006	
3	NEOSHO	Hole (SHAW TWST)	(HOL18)	SE	NE	SW	15	28	19	E	1	B	GW	11/21/2006	
3	NEOSHO	Hole (SHAW TWST)	(HOL19)	SW	NE	SW	15	28	19	E	1	B	GW	11/20/2006	
3	NEOSHO	Hole (SHAW TWST)	(HOL20)	SW	NE	SW	15	28	19	E	1	C	GW	11/17/2006	
3	NEOSHO	Hole (SHAW TWST)	(HOL23)	SE	SE	SW	15	28	19	E	1	A	PS	01/30/2007	
3	NEOSHO	Hole (SHAW TWST)	(HOL24)	SE	SE	SW	15	28	19	E	1	A	PS	01/09/2007	
3	NEOSHO	Hole (SHAW TWST)	(HOL25)	SE	SE	SW	15	28	19	E	1	A	PS	01/30/2007	
3	NEOSHO	Hole (SHAW TWST)	(HOL26)	SE	SE	SW	15	28	19	E	1	A	PS	01/09/2007	
3	NEOSHO	Hole (SHAW TWST)	(HOL27)	SE	NW	SW	15	28	19	E	1	B	GW	11/07/2006	
3	NEOSHO	Hole (SHAW TWST)	(HOL28)	NE	SW	SW	15	28	19	E	1	B	GW	11/07/2006	
3	NEOSHO	Hole (SHAW TWST)	(HOL29)	NE	SW	SW	15	28	19	E	1	B	GW	11/07/2006	
3	NEOSHO	Hole (SHAW TWST)	(HOL30)	SW	NE	SW	15	28	19	E	1	B	GW	11/17/2006	
3	NEOSHO	Hole (SHAW TWST)	(HOL31)	SE	SE	SW	15	28	19	E	1	A	PS	01/12/2007	
3	NEOSHO	Hole (SHAW TWST)	(HOL32)			SW	15	28	19	E	1	B	GW	02/21/2007	
3	NEOSHO	Hole (SHAW TWST)	(HOL34)			SW	15	28	19	E	1	B	GW	01/31/2007	
3	NEOSHO	Hole (SHAW TWST)	(HOL35)			SW	15	28	19	E	1	B	GW	03/13/2007	
3	NEOSHO	Hole (SHAW TWST)	(HOL36)			SW	15	28	19	E	1	B	GW	03/08/2007	
3	NEOSHO	Hole (SHAW TWST)	(HOL37)			SW	15	28	19	E	1	B	GW	02/21/2007	
3	NEOSHO	Hole (SHAW TWST)	(HOL38)			SW	15	28	19	E	1	B	GW	01/24/2007	
3	NEOSHO	Hole (SHAW TWST)	(HOL39)			SW	15	28	19	E	1	B	GW	03/13/2007	
3	NEOSHO	SHAW (CUMMINGS_CUM01)	SW163	SE	SE	SW	16	28	19	E	1	A	GW	12/13/2013	
3	NEOSHO	SHAW (CUMMINGS_CUM04)	SW167	SW	SE	SW	16	28	19	E	1	A	GW	12/12/2013	
3	NEOSHO	SHAW (CUMMINGS_CUM03)	SW176	SW	SE	SW	16	28	19	E	1	A	GW	12/13/2013	
3	NEOSHO	SHAW (CUMMINGS_CUM02)	SW177	SW	SE	SW	16	28	19	E	1	A	GW	12/13/2013	
3	NEOSHO	SHAW SOUTH	71			NE	21	28	19	E	1	B	GW	04/30/2001	
3	NEOSHO	SHAW SOUTH	74			NE	21	28	19	E	1	B	GW	04/30/2001	
3	NEOSHO	SHAW SOUTH	76			NE	21	28	19	E	1	B	GW	04/30/2001	
3	NEOSHO	SHAW CHURCH	1			NE	NW	22	28	19	E	1	A	GW	09/16/1999
3	NEOSHO	SHAW CHURCH	2			NE	NW	22	28	19	E	1	A	GW	09/16/1999
3	NEOSHO	SHAW CHURCH	3			NE	NW	22	28	19	E	1	A	GW	09/16/1999
3	NEOSHO	SHAW CHURCH	4			NE	NW	22	28	19	E	1	A	GW	09/16/1999
3	NEOSHO	SHAW SOUTH	6			SW	22	28	19	E	1	A	GW	07/02/2001	
3	NEOSHO	SHAW SOUTH	7			SW	22	28	19	E	1	A	GW	07/02/2001	
3	NEOSHO	SHAW SOUTH	9			SW	22	28	19	E	1	B	GW	05/02/2001	
3	NEOSHO	SHAW SOUTH	10			SW	22	28	19	E	1	B	GW	05/15/2001	
3	NEOSHO	SHAW SOUTH	17			SW	22	28	19	E	1	B	GW	05/04/2001	
3	NEOSHO	SHAW SOUTH	18			SW	22	28	19	E	1	B	GW	05/04/2001	
3	NEOSHO	SHAW SOUTH	19			SW	22	28	19	E	1	B	GW	05/16/2001	
3	NEOSHO	SHAW SOUTH	21			SW	22	28	19	E	1	B	GW	05/04/2001	
3	NEOSHO	SHAW SOUTH	22			SW	22	28	19	E	1	B	GW	02/22/2001	
3	NEOSHO	SHAW SOUTH	23			SW	22	28	19	E	1	B	GW	02/22/2001	
3	NEOSHO	SHAW SOUTH	26			SW	22	28	19	E	1	B	GW	05/02/2001	
3	NEOSHO	SHAW SOUTH	28			SW	22	28	19	E	1	B	GW	05/23/2001	
3	NEOSHO	SHAW SOUTH	29			SW	22	28	19	E	1	B	GW	02/20/2001	
3	NEOSHO	SHAW SOUTH	31			SW	22	28	19	E	1	B	GW	05/02/2001	
3	NEOSHO	SHAW SOUTH	32			SW	22	28	19	E	1	B	GW	05/02/2001	
3	NEOSHO	SHAW SOUTH	34			SW	22	28	19	E	1	B	GW	05/16/2001	
3	NEOSHO	SHAW SOUTH	36			SW	22	28	19	E	1	B	GW	05/02/2001	
3	NEOSHO	SHAW SOUTH	38			SW	22	28	19	E	1	B	GW	02/22/2001	
3	NEOSHO	SHAW SOUTH	39			SW	22	28	19	E	1	B	GW	02/22/2001	
3	NEOSHO	SHAW SOUTH	40			SW	22	28	19	E	1	B	GW	02/22/2001	
3	NEOSHO	SHAW SOUTH	42			SW	22	28	19	E	1	B	GW	05/15/2001	
3	NEOSHO	SHAW SOUTH	43			SW	22	28	19	E	1	B	GW	05/02/2001	
3	NEOSHO	SHAW SOUTH	44			SW	22	28	19	E	1	B	GW	05/02/2001	

Wells Plugged with State Funds Since 7/1/1996

DIST	COUNTY	LEASE NAME	WELL NO	Q-3	Q-2	Q-1	SEC	TWP	RNG	DIR	PRI	LEVEL	TYPE	PLUG DATE
3	NEOSHO	SHAW SOUTH	46			SW	22	28	19	E	1	B	GW	04/30/2001
3	NEOSHO	SHAW SOUTH	47			SW	22	28	19	E	1	B	GW	05/01/2001
3	NEOSHO	SHAW SOUTH	49			SW	22	28	19	E	1	B	GW	05/15/2001
3	NEOSHO	SHAW SOUTH	50			SW	22	28	19	E	1	B	GW	02/21/2001
3	NEOSHO	SHAW SOUTH	51			SW	22	28	19	E	1	B	GW	05/15/2001
3	NEOSHO	SHAW SOUTH	52			SW	22	28	19	E	1	B	GW	02/21/2001
3	NEOSHO	SHAW SOUTH	53			SW	22	28	19	E	1	B	GW	05/23/2001
3	NEOSHO	SHAW SOUTH	55			SW	22	28	19	E	1	B	GW	05/01/2001
3	NEOSHO	SHAW SOUTH	56			SW	22	28	19	E	1	A	GW	05/01/2001
3	NEOSHO	SHAW SOUTH	58			SW	22	28	19	E	1	A	GW	07/02/2001
3	NEOSHO	SHAW SOUTH	62			SW	22	28	19	E	1	B	GW	05/15/2001
3	NEOSHO	SHAW SOUTH	65			SW	22	28	19	E	1	A	GW	07/02/2001
3	NEOSHO	SHAW SOUTH	66			SW	22	28	19	E	1	A	GW	02/21/2001
3	NEOSHO	SHAW SOUTH	67			SW	22	28	19	E	1	A	GW	02/21/2001
3	NEOSHO	SHAW SOUTH	68			SW	22	28	19	E	1	A	GW	02/20/2001
3	NEOSHO	SHAW SOUTH	69			SW	22	28	19	E	1	A	GW	02/20/2001
3	NEOSHO	SHAW SOUTH	78			SW	22	28	19	E	1	B	GW	07/02/2001
3	NEOSHO	SHAW SOUTH	79			SE	22	28	19	E	1	B	GW	05/04/2001
3	NEOSHO	SHAW SOUTH	80			SE	22	28	19	E	1	B	GW	05/09/2001
3	NEOSHO	SHAW SOUTH	81			SW	22	28	19	E	1	B	GW	05/25/2001
3	NEOSHO	Hole (SHAW TWST)	(HOL21)	NE	NE	NW	22	28	19	E	1	A	PS	02/21/2007
3	NEOSHO	SHAW-WRCS	(WRCS1)	SW	SW	SE	22	28	19	E	1	A	SW	01/12/2015
3	NEOSHO	SHAW-WRCS	(WRCS2)	SE	SE	SW	22	28	19	E	1	A	SW	01/12/2015
3	NEOSHO	YANCY HUDSON	1			SE	23	28	19	E	1	A	GW	12/08/1997
3	NEOSHO	YANCY HUDSON	2			SE	23	28	19	E	1	A	GW	12/29/1997
3	NEOSHO	YANCY HUDSON	3			SE	23	28	19	E	1	A	GW	12/29/1997
3	NEOSHO	YANCY HUDSON	4			SE	23	28	19	E	1	A	GW	12/06/1997
3	NEOSHO	YANCY HUDSON	5			SE	23	28	19	E	1	A	GW	12/17/1997
3	NEOSHO	YANCY HUDSON	6			SE	23	28	19	E	1	A	GW	12/17/1997
3	NEOSHO	YANCY HUDSON	7			SE	23	28	19	E	1	A	GW	12/26/1997
3	NEOSHO	YANCY HUDSON	8			SE	23	28	19	E	1	A	GW	12/05/1997
3	NEOSHO	YANCY HUDSON	9			SE	23	28	19	E	1	A	GW	11/25/1997
3	NEOSHO	YANCY HUDSON	10			SE	23	28	19	E	1	A	GW	11/20/1997
3	NEOSHO	YANCY HUDSON	11			SE	23	28	19	E	1	A	GW	11/26/1997
3	NEOSHO	YANCY HUDSON	12			SE	23	28	19	E	1	A	GW	12/30/1997
3	NEOSHO	YANCY HUDSON	13			SE	23	28	19	E	1	A	GW	01/21/1998
3	NEOSHO	YANCY HUDSON	14			SE	23	28	19	E	1	A	GW	01/23/1998
3	NEOSHO	EXCELL/BARTHOLEMEW	1				24	28	19	E	1	A	SW	10/11/1999
3	NEOSHO	EXCELL/BARTHOLEMEW	2				24	28	19	E	1	A	SW	10/14/1999
3	NEOSHO	EXCELL/BARTHOLEMEW	3				24	28	19	E	1	A	SW	11/11/1999
3	NEOSHO	EXCELL/BARTHOLEMEW	4				24	28	19	E	1	A	SW	10/11/1999
3	NEOSHO	EXCELL/BARTHOLEMEW	5				24	28	19	E	1	A	SW	10/08/1999
3	NEOSHO	EXCELL/BARTHOLEMEW	6				24	28	19	E	1	A	SW	10/08/1999
3	NEOSHO	EXCELL/BARTHOLEMEW	7				24	28	19	E	1	A	SW	10/14/1999
3	NEOSHO	EXCELL/BARTHOLEMEW	8				24	28	19	E	1	A	SW	10/29/1999
3	NEOSHO	EXCELL/BARTHOLEMEW	9				24	28	19	E	1	A	SW	10/11/1999
3	NEOSHO	EXCELL/BARTHOLEMEW	10				24	28	19	E	1	A	SW	10/21/1999
3	NEOSHO	EXCELL/BARTHOLEMEW	11				24	28	19	E	1	A	SW	10/21/1999
3	NEOSHO	EXCELL/BARTHOLEMEW	12				24	28	19	E	1	A	SW	10/27/1999
3	NEOSHO	EXCELL/BARTHOLEMEW	13				24	28	19	E	1	A	SW	10/27/1999
3	NEOSHO	EXCELL/BARTHOLEMEW	14				24	28	19	E	1	A	SW	10/21/1999
3	NEOSHO	EXCELL/BARTHOLEMEW	15				24	28	19	E	1	A	SW	10/21/1999
3	NEOSHO	EXCELL/BARTHOLEMEW	16				24	28	19	E	1	A	SW	10/27/1999
3	NEOSHO	EXCELL/BARTHOLEMEW	17				24	28	19	E	1	A	SW	11/02/1999
3	NEOSHO	EXCELL/BARTHOLEMEW	18				24	28	19	E	1	A	SW	11/02/1999
3	NEOSHO	EXCELL/BARTHOLEMEW	19				24	28	19	E	1	A	SW	11/02/1999
3	NEOSHO	EXCELL/BARTHOLEMEW	20				24	28	19	E	1	A	SW	10/27/1999
3	NEOSHO	EXCELL/BARTHOLEMEW	21				24	28	19	E	1	A	SW	11/02/1999
3	NEOSHO	EXCELL/BARTHOLEMEW	22				24	28	19	E	1	A	SW	10/27/1999
3	NEOSHO	EXCELL/YARNELL	22				24	28	19	E	1	A	SW	04/08/1999
3	NEOSHO	EXCELL/BARTHOLEMEW	23				24	28	19	E	1	A	SW	11/02/1999

Wells Plugged with State Funds Since 7/1/1996

DIST	COUNTY	LEASE NAME	WELL NO	Q-3	Q-2	Q-1	SEC	TWP	RNG	DIR	PRI	LEVEL	TYPE	PLUG DATE
3	NEOSHO	EXCELL/BARTHOLEMEW	24				24	28	19	E	1	A	SW	11/02/1999
3	NEOSHO	EXCELL/YARNELL	25				24	28	19	E	1	A	SW	08/23/1999
3	NEOSHO	EXCELL/BARTHOLEMEW	25				24	28	19	E	1	A	SW	11/11/1999
3	NEOSHO	EXCELL/BARTHOLEMEW	26				24	28	19	E	1	A	SW	11/08/1999
3	NEOSHO	EXCELL/YARNELL	26				24	28	19	E	1	A	SW	08/16/1999
3	NEOSHO	EXCELL/BARTHOLEMEW	27				24	28	19	E	1	A	SW	11/08/1999
3	NEOSHO	EXCELL/YARNELL	27				24	28	19	E	1	A	SW	08/16/1999
3	NEOSHO	EXCELL/BARTHOLEMEW	28				24	28	19	E	1	A	SW	11/08/1999
3	NEOSHO	EXCELL/BARTHOLEMEW	29				24	28	19	E	1	A	SW	11/08/1999
3	NEOSHO	EXCELL/YARNELL	30				24	28	19	E	1	A	SW	08/16/1999
3	NEOSHO	EXCELL/YARNELL	32				24	28	19	E	1	A	SW	08/10/1999
3	NEOSHO	EXCELL/YARNELL	33				24	28	19	E	1	A	SW	08/10/1999
3	NEOSHO	EXCELL/YARNELL	34				24	28	19	E	1	A	SW	08/12/1999
3	NEOSHO	EXCELL/YARNELL	35				24	28	19	E	1	A	SW	04/08/1999
3	NEOSHO	EXCELL/YARNELL	36				24	28	19	E	1	A	SW	04/08/1999
3	NEOSHO	EXCELL/YARNELL	37				24	28	19	E	1	A	SW	04/08/1999
3	NEOSHO	EXCELL/YARNELL	38				24	28	19	E	1	A	SW	08/12/1999
3	NEOSHO	EXCELL/YARNELL	39				24	28	19	E	1	A	SW	08/05/1999
3	NEOSHO	EXCELL/YARNELL	40				24	28	19	E	1	A	SW	11/11/1998
3	NEOSHO	EXCELL/YARNELL	41				24	28	19	E	1	A	SW	08/12/1999
3	NEOSHO	EXCELL/KASTENS	1			NE	25	28	19	E	1	A	SW	11/12/1999
3	NEOSHO	JAMES L KASTENS	1	SE	NW	NW	25	28	19	E	1	A	GW	06/20/2003
3	NEOSHO	EXCELL/YARNELL	2			NE	25	28	19	E	1	A	SW	09/03/1999
3	NEOSHO	EXCELL/KASTENS	2			NE	25	28	19	E	1	A	SW	11/12/1999
3	NEOSHO	EXCELL/YARNELL	3			NE	25	28	19	E	1	A	SW	09/02/1999
3	NEOSHO	EXCELL/KASTENS	3			NE	25	28	19	E	1	A	SW	11/12/1999
3	NEOSHO	EXCELL/YARNELL	4			NE	25	28	19	E	1	A	SW	09/03/1999
3	NEOSHO	EXCELL/YARNELL	5			NE	25	28	19	E	1	A	SW	09/02/1999
3	NEOSHO	EXCELL/KASTENS	5			NE	25	28	19	E	1	A	SW	11/12/1999
3	NEOSHO	EXCELL/KASTENS	6			NE	25	28	19	E	1	A	SW	11/12/1999
3	NEOSHO	EXCELL/KASTENS	7			NE	25	28	19	E	1	A	SW	11/11/1999
3	NEOSHO	EXCELL/YARNELL	8			NE	25	28	19	E	1	A	SW	09/03/1999
3	NEOSHO	EXCELL/KEPLEY FARMS	1				26	28	19	E	1	A	SW	06/08/1999
3	NEOSHO	EXCELL/KEPLEY FARMS	2				26	28	19	E	1	A	SW	08/10/1999
3	NEOSHO	EXCELL/KEPLEY FARMS	3				26	28	19	E	1	A	SW	06/08/1999
3	NEOSHO	EXCELL/KEPLEY FARMS	4				26	28	19	E	1	A	SW	08/10/1999
3	NEOSHO	EXCELL/KEPLEY FARMS	5				26	28	19	E	1	A	SW	07/30/1999
3	NEOSHO	EXCELL/KEPLEY FARMS	6				26	28	19	E	1	A	SW	07/29/1999
3	NEOSHO	EXCELL/KEPLEY FARMS	7				26	28	19	E	1	A	SW	07/29/1999
3	NEOSHO	EXCELL/KEPLEY FARMS	8				26	28	19	E	1	A	SW	07/29/1999
3	NEOSHO	SHAW SOUTH	1			NE	27	28	19	E	1	B	GW	07/02/2001
3	NEOSHO	SHAW SOUTH	2			NE	27	28	19	E	1	B	GW	01/25/2001
3	NEOSHO	SHAW SOUTH	3			NE	27	28	19	E	1	B	GW	01/25/2001
3	NEOSHO	SHAW SOUTH	5			NE	27	28	19	E	1	A	GW	01/25/2001
3	NEOSHO	SHAW SOUTH	12			NE	27	28	19	E	1	B	GW	05/09/2001
3	NEOSHO	SHAW SOUTH	13			NE	27	28	19	E	1	B	GW	05/04/2001
3	NEOSHO	SHAW SOUTH	14			NE	27	28	19	E	1	B	GW	01/25/2001
3	NEOSHO	SHAW SOUTH	77			NE	27	28	19	E	1	B	GW	05/04/2001
3	NEOSHO	MILFORD HALL	(HAL12)			SW	27	28	19	E	1	A	GW	07/05/2011
3	NEOSHO	MILFORD HALL	(HAL13)			SW	27	28	19	E	1	A	GW	06/24/2011
3	NEOSHO	MILFORD HALL	(HAL14)			SW	27	28	19	E	1	C	GW	06/22/2011
3	NEOSHO	MILFORD HALL	(HAL16)			SW	27	28	19	E	1	B	GW	06/21/2011
3	NEOSHO	MILFORD HALL	(HAL17)			SW	27	28	19	E	1	B	GW	06/16/2011
3	NEOSHO	MILFORD HALL	(HAL19)			SW	27	28	19	E	1	B	GW	08/03/2011
3	NEOSHO	MILFORD HALL	(HAL20)			SW	27	28	19	E	1	C	GW	06/21/2011
3	NEOSHO	MILFORD HALL	(HAL21)			SW	27	28	19	E	1	B	GW	06/16/2011
3	NEOSHO	MILFORD HALL	(HAL24)			SW	27	28	19	E	1	B	GW	07/15/2011
3	NEOSHO	M. G. KEPLY	(MKP-OW1)	NE	NE	SE	27	28	19	E	1	B	GW	01/04/2011
3	NEOSHO	SHAW-WRCS	(WRCS3)	NW	NE	SW	27	28	19	E	1	A	SW	03/05/2015
3	NEOSHO	MILFORD HALL	(HAL02)			SE	28	28	19	E	1	C	GW	08/01/2011
3	NEOSHO	MILFORD HALL	(HAL03)			SE	28	28	19	E	1	B	GW	08/08/2011

Wells Plugged with State Funds Since 7/1/1996

DIST	COUNTY	LEASE NAME	WELL NO	Q-3	Q-2	Q-1	SEC	TWP	RNG	DIR	PRI	LEVEL	TYPE	PLUG DATE
3	NEOSHO	MILFORD HALL	(HAL04)			SE	28	28	19	E	1	A	GW	07/06/2011
3	NEOSHO	MILFORD HALL	(HAL05)			SE	28	28	19	E	1	B	GW	07/05/2011
3	NEOSHO	MILFORD HALL	(HAL06)			SE	28	28	19	E	1	A	GW	06/24/2011
3	NEOSHO	MILFORD HALL	(HAL07)			SE	28	28	19	E	1	B	GW	07/15/2011
3	NEOSHO	MILFORD HALL	(HAL08)			SE	28	28	19	E	1	B	GW	07/18/2011
3	NEOSHO	MILFORD HALL	(HAL09)			SE	28	28	19	E	1	A	GW	08/05/2011
3	NEOSHO	MILFORD HALL	(HAL10)			SE	28	28	19	E	1	A	GW	08/08/2011
3	NEOSHO	MILFORD HALL	(HAL15)			SE	28	28	19	E	1	B	GW	07/19/2011
3	NEOSHO	MILFORD HALL	(HAL18)			SE	28	28	19	E	1	C	GW	07/06/2011
3	NEOSHO	MILFORD HALL	(HAL22)			SE	28	28	19	E	1	A	GW	07/19/2011
3	NEOSHO	MILFORD HALL	(HAL23)			SE	28	28	19	E	1	C	GW	07/18/2011
3	NEOSHO	MILFORD HALL	(HAL01)			NE	33	28	19	E	1	C	GW	07/29/2011
3	NEOSHO	MILFORD HALL	(HAL11)			NE	33	28	19	E	1	C	GW	07/29/2011
3	NEOSHO	KINNE	(025)			SW	18	28	20	E	1	B	SW	05/07/2006
3	NEOSHO	KINNE	(024)			SW	18	28	20	E	1	B	SW	06/12/2006
3	NEOSHO	KINNE	(023)			SW	18	28	20	E	1	B	SW	06/27/2006
3	NEOSHO	KINNE	(022)			SW	18	28	20	E	1	B	SW	06/23/2006
3	NEOSHO	KINNE	(021)			SW	18	28	20	E	1	B	SW	05/24/2006
3	NEOSHO	Kinne	(KIN02)	SE	SE	SW	18	28	20	E	1	C	SW	05/18/2006
3	NEOSHO	Kinne	(KIN03)	SE	SE	SW	18	28	20	E	1	B	SW	05/01/2006
3	NEOSHO	Kinne	(KIN04)	SW	SE	SW	18	28	20	E	1	B	SW	05/18/2006
3	NEOSHO	Kinne	(KIN05)	SW	SE	SW	18	28	20	E	1	B	SW	05/15/2006
3	NEOSHO	Kinne	(KIN06)	SW	SE	SW	18	28	20	E	1	B	SW	05/15/2006
3	NEOSHO	Kinne	(KIN08)	SE	SW	SW	18	28	20	E	1	C	SW	05/18/2006
3	NEOSHO	Kinne	(KIN09)	SE	SW	SW	18	28	20	E	1	B	SW	06/23/2006
3	NEOSHO	Kinne	(KIN10)	SE	SW	SW	18	28	20	E	1	B	SW	05/15/2006
3	NEOSHO	Kinne	(KIN11)	SE	SW	SW	18	28	20	E	1	C	SW	05/15/2006
3	NEOSHO	Kinne	(KIN13)	SE	SW	SW	18	28	20	E	1	B	SW	06/21/2006
3	NEOSHO	Kinne	(KIN14)	SW	SW	SW	18	28	20	E	1	C	SW	06/07/2006
3	NEOSHO	Kinne	(KIN15)	SE	SW	SW	18	28	20	E	1	B	SW	05/24/2006
3	NEOSHO	Kinne	(KIN16)	NW	SW	SW	18	28	20	E	1	B	SW	06/08/2006
3	NEOSHO	Kinne	(KIN17)	NW	SW	SW	18	28	20	E	1	B	SW	07/05/2006
3	NEOSHO	Kinne	(KIN18)	SW	SW	SW	18	28	20	E	1	B	SW	06/26/2006
3	NEOSHO	Kinne	(KIN20)	SW	SW	SW	18	28	20	E	1	B	SW	06/07/2006
3	NEOSHO	MERLE JONES	1	SE	SE	SW	19	28	20	E	1	B	GW	08/10/2004
3	NEOSHO	EXCELL/YARNELL	20				19	28	20	E	1	A	SW	08/26/1999
3	NEOSHO	EXCELL/YARNELL	21				19	28	20	E	1	A	SW	08/23/1999
3	NEOSHO	EXCELL/YARNELL	23				19	28	20	E	1	A	SW	08/23/1999
3	NEOSHO	ERIE GOLF COURSE	1	SW	NW	NW	20	28	20	E	1	A	SW	10/31/2003
3	NEOSHO	PECK PROPERTY	1	NW	SW	NW	20	28	20	E	1	A	PS	11/03/2003
3	NEOSHO	ERIE GOLF COURSE	2	SW	NW	NW	20	28	20	E	1	A	SW	10/31/2003
3	NEOSHO	BURRESS ERIE	01	NE	NW	NE	29	28	20	E	1	B	PS	06/15/2016
3	NEOSHO	BURRESS ERIE	09	SW	NW	NE	29	28	20	E	1	B	PS	08/04/2016
3	NEOSHO	BURRESS ERIE	59	NE	NW	NE	29	28	20	E	1	B	PS	06/28/2016
3	NEOSHO	BURRESS ERIE	60	NW	SW	NE	29	28	20	E	1	B	PS	06/28/2016
3	NEOSHO	BURRESS ERIE	77	NE	SW	NE	29	28	20	E	1	B	PS	08/04/2016
3	NEOSHO	BURRESS ERIE	(BUR02)	NE	NW	NE	29	28	20	E	1	B	PS	06/15/2016
3	NEOSHO	BURRESS ERIE	(BUR04)	NW	NE	NE	29	28	20	E	1	B	PS	08/04/2016
3	NEOSHO	NORTH WOOD ST., ERIE, KS	(WOD-OW1)	SE	SW	SW	29	28	20	E	1	A	PS	12/20/2010
3	NEOSHO	EXCELL/YARNELL	9				30	28	20	E	1	A	SW	08/26/1999
3	NEOSHO	EXCELL/YARNELL	11				30	28	20	E	1	A	SW	08/26/1999
3	NEOSHO	EXCELL/YARNELL	13				30	28	20	E	1	A	SW	08/26/1999
3	NEOSHO	EXCELL/YARNELL	15				30	28	20	E	1	A	SW	09/02/1999
3	NEOSHO	EXCELL/YARNELL	19				30	28	20	E	1	A	SW	09/02/1999
3	NEOSHO	TRIPLE T FOODS	(TTT01)		E2	SE	30	28	20	E	1	A	SW	06/28/2013
3	NEOSHO	TRIPLE T FOODS	(TTT02)		E2	SE	30	28	20	E	1	B	SW	06/28/2013
3	NEOSHO	BARNHART	01			NE	34	28	20	E	1	B	GW	08/03/2004
3	NEOSHO	HARRIS	1	SE	NW	SE	34	28	20	E	1	B	GW	06/26/2002
3	NEOSHO	BARNHART	02			NE	34	28	20	E	1	B	GW	08/04/2004
3	NEOSHO	HARRIS	2	SE	NW	SE	34	28	20	E	1	B	GW	06/26/2002
3	NEOSHO	BARNHART	03			NE	34	28	20	E	1	B	GW	08/04/2004

Wells Plugged with State Funds Since 7/1/1996

DIST	COUNTY	LEASE NAME	WELL NO	Q-3	Q-2	Q-1	SEC	TWP	RNG	DIR	PRI	LEVEL	TYPE	PLUG DATE
3	NEOSHO	HARRIS	3	SE	NW	SE	34	28	20	E	1	B	GW	06/26/2002
3	NEOSHO	BARNHART	04			NE	34	28	20	E	1	B	GW	08/04/2004
3	NEOSHO	HARRIS	4	NE	NW	SE	34	28	20	E	1	B	GW	06/26/2002
3	NEOSHO	BARNHART	05			NE	34	28	20	E	1	B	GW	08/04/2004
3	NEOSHO	HARRIS	5	NE	NW	SE	34	28	20	E	1	B	GW	06/20/2002
3	NEOSHO	BARNHART	06			NE	34	28	20	E	1	B	GW	08/30/2004
3	NEOSHO	HARRIS	6	NE	NW	SE	34	28	20	E	1	B	GW	06/20/2002
3	NEOSHO	BARNHART	07			NE	34	28	20	E	1	B	GW	08/30/2004
3	NEOSHO	HARRIS	7	NE	NW	SE	34	28	20	E	1	B	GW	06/20/2002
3	NEOSHO	BARNHART	08			NE	34	28	20	E	1	B	GW	08/30/2004
3	NEOSHO	HARRIS	8	NW	NW	SE	34	28	20	E	1	B	GW	08/12/2002
3	NEOSHO	BARNHART	09			NE	34	28	20	E	1	B	GW	09/22/2004
3	NEOSHO	BARNHART	10			NE	34	28	20	E	1	B	GW	07/22/2004
3	NEOSHO	HARRIS	10	NE	NW	SE	34	28	20	E	1	B	GW	07/03/2002
3	NEOSHO	BARNHART	11			NE	34	28	20	E	1	B	GW	07/22/2004
3	NEOSHO	HARRIS	11	SE	SW	NE	34	28	20	E	1	B	GW	07/18/2002
3	NEOSHO	BARNHART	12			NE	34	28	20	E	1	B	GW	07/23/2004
3	NEOSHO	HARRIS	12	SE	SW	NE	34	28	20	E	1	B	GW	07/17/2002
3	NEOSHO	BARNHART	13			NE	34	28	20	E	1	B	GW	07/28/2004
3	NEOSHO	HARRIS	13	NW	SW	NE	34	28	20	E	1	B	GW	08/05/2002
3	NEOSHO	BARNHART	14			NE	34	28	20	E	1	B	GW	07/23/2004
3	NEOSHO	HARRIS	14	SW	SW	NE	34	28	20	E	1	B	GW	08/05/2002
3	NEOSHO	BARNHART	15			NE	34	28	20	E	1	B	GW	09/14/2004
3	NEOSHO	HARRIS	15	SW	SW	NE	34	28	20	E	1	B	GW	08/05/2002
3	NEOSHO	BARNHART	16			SE	34	28	20	E	1	B	GW	07/27/2004
3	NEOSHO	HARRIS	16	SW	SW	NE	34	28	20	E	1	B	GW	08/09/2002
3	NEOSHO	BARNHART	17			SE	34	28	20	E	1	B	GW	07/28/2004
3	NEOSHO	HARRIS	17	SW	SW	NE	34	28	20	E	1	B	GW	08/06/2002
3	NEOSHO	BARNHART	18			SE	34	28	20	E	1	B	GW	09/22/2004
3	NEOSHO	HARRIS	18	SW	SW	NE	34	28	20	E	1	B	GW	08/06/2002
3	NEOSHO	BARNHART	19			SE	34	28	20	E	1	B	GW	08/12/2004
3	NEOSHO	HARRIS	19	NW	NW	NE	34	28	20	E	1	B	GW	07/18/2002
3	NEOSHO	BARNHART	20			SE	34	28	20	E	1	B	GW	09/22/2004
3	NEOSHO	HARRIS	20	NW	NW	NE	34	28	20	E	1	B	GW	08/12/2002
3	NEOSHO	BARNHART	21			SE	34	28	20	E	1	B	GW	08/05/2004
3	NEOSHO	HARRIS	21	SW	SW	NE	34	28	20	E	1	B	GW	08/06/2002
3	NEOSHO	BARNHART	22			SE	34	28	20	E	1	B	GW	08/12/2004
3	NEOSHO	HARRIS	22	SW	SW	NE	34	28	20	E	1	B	GW	08/09/2002
3	NEOSHO	BARNHART	23			SE	34	28	20	E	1	B	GW	08/05/2004
3	NEOSHO	HARRIS	23	SW	SW	NE	34	28	20	E	1	B	GW	08/09/2002
3	NEOSHO	BARNHART	24			SE	34	28	20	E	1	B	GW	09/15/2004
3	NEOSHO	HARRIS	24	NW	NW	SE	34	28	20	E	1	B	GW	08/08/2002
3	NEOSHO	BARNHART	25			SE	34	28	20	E	1	B	GW	08/12/2004
3	NEOSHO	HARRIS	25	NW	NW	SE	34	28	20	E	1	B	GW	08/08/2002
3	NEOSHO	BARNHART	26			SE	34	28	20	E	1	B	GW	08/31/2004
3	NEOSHO	HARRIS	26	SW	SW	NE	34	28	20	E	1	A	GW	08/08/2002
3	NEOSHO	BARNHART	27			SE	34	28	20	E	1	B	GW	08/25/2004
3	NEOSHO	HARRIS	27	SE	SW	NE	34	28	20	E	1	A	GW	07/15/2002
3	NEOSHO	BARNHART	28			SE	34	28	20	E	1	B	GW	08/25/2004
3	NEOSHO	HARRIS	28	SE	SW	NE	34	28	20	E	1	B	GW	07/09/2002
3	NEOSHO	BARNHART	29			SE	34	28	20	E	1	B	GW	09/01/2004
3	NEOSHO	HARRIS	29	SE	SW	NE	34	28	20	E	1	B	GW	08/26/2002
3	NEOSHO	BARNHART	30			SE	34	28	20	E	1	B	GW	09/01/2004
3	NEOSHO	HARRIS	30	SE	SW	NE	34	28	20	E	1	B	GW	07/16/2002
3	NEOSHO	BARNHART	31			SE	34	28	20	E	1	B	GW	09/07/2004
3	NEOSHO	HARRIS	31	SE	SW	NE	34	28	20	E	1	B	GW	07/17/2002
3	NEOSHO	BARNHART	32			SE	34	28	20	E	1	B	GW	08/31/2004
3	NEOSHO	HARRIS	32	NE	NW	SE	34	28	20	E	1	B	GW	07/16/2002
3	NEOSHO	BARNHART	33			SE	34	28	20	E	1	B	GW	09/01/2004
3	NEOSHO	HARRIS	33	NE	NW	SE	34	28	20	E	1	B	GW	07/03/2002
3	NEOSHO	BARNHART	34			SE	34	28	20	E	1	B	GW	09/08/2004

Wells Plugged with State Funds Since 7/1/1996

DIST	COUNTY	LEASE NAME	WELL NO	Q-3	Q-2	Q-1	SEC	TWP	RNG	DIR	PRI	LEVEL	TYPE	PLUG DATE
3	NEOSHO	HARRIS	34	NW	NW	SE	34	28	20	E	1	B	GW	06/26/2002
3	NEOSHO	BARNHART	35			SE	34	28	20	E	1	B	GW	08/25/2004
3	NEOSHO	HARRIS	35	NE	NW	SE	34	28	20	E	1	B	GW	07/03/2002
3	NEOSHO	BARNHART	36			SE	34	28	20	E	1	B	GW	09/17/2004
3	NEOSHO	HARRIS	36	NE	NW	SE	34	28	20	E	1	B	GW	07/03/2002
3	NEOSHO	BARNHART	37			SE	34	28	20	E	1	B	GW	09/15/2004
3	NEOSHO	HARRIS	37	NE	NW	SE	34	28	20	E	1	B	GW	07/05/2002
3	NEOSHO	BARNHART	38			SE	34	28	20	E	1	B	GW	09/16/2004
3	NEOSHO	HARRIS	38	SE	SW	NE	34	28	20	E	1	A	GW	07/05/2002
3	NEOSHO	BARNHART	39			SE	34	28	20	E	1	B	GW	09/16/2004
3	NEOSHO	HARRIS	39	SE	SW	NE	34	28	20	E	1	B	GW	07/15/2002
3	NEOSHO	HARRIS	40	SE	NW	NE	34	28	20	E	1	B	GW	07/09/2002
3	NEOSHO	BARNHART	40			SE	34	28	20	E	1	B	GW	09/16/2004
3	NEOSHO	HARRIS	41	SE	NW	NE	34	28	20	E	1	B	GW	08/26/2002
3	NEOSHO	BARNHART	41			SE	34	28	20	E	1	B	GW	09/15/2004
3	NEOSHO	BARNHART	42			SE	34	28	20	E	1	B	GW	09/15/2004
3	NEOSHO	BARNHART	43			SE	34	28	20	E	1	B	GW	09/07/2004
3	NEOSHO	BARNHART	44			SE	34	28	20	E	1	B	GW	09/08/2004
3	NEOSHO	BARNHART	45			SE	34	28	20	E	1	B	GW	09/03/2004
3	NEOSHO	BARNHART	46			SE	34	28	20	E	1	B	GW	08/31/2004
3	NEOSHO	BARNHART	47		SE	NE	34	28	20	E	1	B	SW	07/22/2004
3	NEOSHO	BARNHART	48		NE	SE	34	28	20	E	1	B	SW	08/13/2004
3	NEOSHO	BARNHART	49		NE	SE	34	28	20	E	1	B	SW	08/13/2004
3	NEOSHO	BARNHART	50			SE	34	28	20	E	1	B	GW	09/22/2004
3	NEOSHO	POOR FARM II	(POO01)		SE	NW	34	28	20	E	1	B	GW	05/16/2012
3	NEOSHO	POOR FARM II	(POO02)		SE	NW	34	28	20	E	1	B	GW	05/16/2012
3	NEOSHO	POOR FARM II	(POO03)		SE	NW	34	28	20	E	1	B	GW	05/14/2012
3	NEOSHO	POOR FARM II	(POO04)		SW	NW	34	28	20	E	1	B	GW	06/25/2012
3	NEOSHO	POOR FARM II	(POO05)		SW	NW	34	28	20	E	1	B	GW	06/25/2012
3	NEOSHO	POOR FARM II	(POO06)		SW	NW	34	28	20	E	1	B	GW	06/29/2012
3	NEOSHO	POOR FARM II	(POO07)		SW	NW	34	28	20	E	1	B	GW	06/20/2012
3	NEOSHO	POOR FARM II	(POO08)		SE	NW	34	28	20	E	1	B	GW	03/07/2012
3	NEOSHO	POOR FARM II	(POO09)		SE	NW	34	28	20	E	1	B	GW	03/07/2012
3	NEOSHO	POOR FARM II	(POO10)		SE	NW	34	28	20	E	1	B	GW	03/14/2012
3	NEOSHO	POOR FARM II	(POO11)		SE	NW	34	28	20	E	1	B	GW	03/14/2012
3	NEOSHO	POOR FARM II	(POO12)		NE	NW	34	28	20	E	1	B	GW	03/05/2012
3	NEOSHO	POOR FARM II	(POO13)		SE	NW	34	28	20	E	1	B	GW	04/04/2012
3	NEOSHO	POOR FARM II	(POO14)		SE	NW	34	28	20	E	1	B	GW	05/16/2012
3	NEOSHO	POOR FARM II	(POO15)		SW	NW	34	28	20	E	1	B	GW	06/20/2012
3	NEOSHO	POOR FARM II	(POO16)		SW	NW	34	28	20	E	1	B	GW	06/29/2012
3	NEOSHO	POOR FARM II	(POO17)		SE	NW	34	28	20	E	1	B	GW	04/12/2012
3	NEOSHO	POOR FARM II	(POO18)		SE	NW	34	28	20	E	1	B	GW	04/12/2012
3	NEOSHO	POOR FARM II	(POO19)		SE	NW	34	28	20	E	1	B	GW	06/06/2012
3	NEOSHO	POOR FARM II	(POO20)		SE	NW	34	28	20	E	1	B	GW	05/14/2012
3	NEOSHO	POOR FARM II	(POO21)		SE	NW	34	28	20	E	1	B	GW	05/14/2012
3	NEOSHO	POOR FARM II	(POO22)	SE	SE	NW	34	28	20	E	1	B	GW	04/05/2012
3	NEOSHO	POOR FARM II	(POO23)	SE	SW	NW	34	28	20	E	1	B	GW	07/03/2012
3	NEOSHO	POOR FARM II	(POO24)		SW	NW	34	28	20	E	1	B	GW	06/20/2012
3	NEOSHO	POOR FARM II	(POO25)			NW	34	28	20	E	1	B	GW	04/04/2012
3	NEOSHO	POOR FARM II	(POO26)			NW	34	28	20	E	1	B	GW	04/12/2012
3	NEOSHO	POOR FARM II	(POO27)			NW	34	28	20	E	1	B	GW	04/23/2012
3	NEOSHO	POOR FARM	(POO28)		SE	NW	34	28	20	E	1	B	GW	04/24/2012
3	NEOSHO	POOR FARM II	(POO29)		SW	NW	34	28	20	E	1	B	GW	07/23/2012
3	NEOSHO	POOR FARM II	(POO30)		SW	NW	34	28	20	E	1	B	GW	07/23/2012
3	NEOSHO	POOR FARM II	(POO31)		SW	NW	34	28	20	E	1	B	GW	07/23/2012
3	NEOSHO	STEVE RICHIE	(RIC-01)	SE	NE	NW	34	28	20	E	1	B	GW	01/03/2012
3	NEOSHO	SCHRUM	(SCH11)		NE	SW	34	28	20	E	1	B	GW	04/05/2012
3	NEOSHO	SCHRUM	(SHR01)	NE	NE	SW	34	28	20	E	1	B	GW	06/08/2012
3	NEOSHO	SCHRUM	(SHR05)	NW	NE	SW	34	28	20	E	1	B	GW	06/08/2012
3	NEOSHO	SCHRUM	(SHR07)	NW	NE	SW	34	28	20	E	1	B	GW	06/06/2012
3	NEOSHO	SCHRUM	(SHR08)	NW	NE	SW	34	28	20	E	1	B	GW	06/06/2012

Wells Plugged with State Funds Since 7/1/1996

DIST	COUNTY	LEASE NAME	WELL NO	Q-3	Q-2	Q-1	SEC	TWP	RNG	DIR	PRI	LEVEL	TYPE	PLUG DATE
3	NEOSHO	SCHRUM	(SHR12)		NE	SW	34	28	20	E	1	B	GW	07/12/2012
3	NEOSHO	CHRISTMAS	(01)	SE	NE	NE	20	28	21	E	1	A	SW	09/22/2005
3	NEOSHO	NOBLE	(NOB01)		SW	SW	22	28	21	E	1	B	GW	04/01/2015
3	NEOSHO	NOBLE	(NOB02)		SW	SW	22	28	21	E	1	B	GW	03/11/2015
3	NEOSHO	NOBLE	(NOB03)		SW	SW	22	28	21	E	1	B	GW	03/11/2015
3	NEOSHO	NOBLE	(NOB04)		SW	SW	22	28	21	E	1	B	GW	02/11/2015
3	NEOSHO	NOBLE	(NOB05)		SW	SW	22	28	21	E	1	B	GW	04/01/2015
3	NEOSHO	NOBLE	(NOB06)		SW	SW	22	28	21	E	1	B	GW	02/11/2015
3	NEOSHO	NOBLE	(NOB07)		SW	SW	22	28	21	E	1	B	GW	02/10/2015
3	NEOSHO	NOBLE	(NOB08)		SW	SW	22	28	21	E	1	B	GW	04/01/2015
3	NEOSHO	NOBLE	(NOB09)		SW	SW	22	28	21	E	1	B	GW	04/01/2015
3	NEOSHO	NOBLE	(NOB10)		SW	SW	22	28	21	E	1	B	GW	02/10/2015
3	NEOSHO	NOBLE	(NOB11)		SW	SW	22	28	21	E	1	B	GW	02/11/2015
3	NEOSHO	NOBLE	(NOB12)		SW	SW	22	28	21	E	1	B	GW	03/11/2015
3	NEOSHO	NOBLE	(NOB13)		SW	SW	22	28	21	E	1	B	GW	02/25/2015
3	NEOSHO	NOBLE	(NOB14)		SW	SW	22	28	21	E	1	B	GW	02/25/2015
3	NEOSHO	NOBLE	(NOB15)	SE	SW	SW	22	28	21	E	1	B	GW	02/10/2015
3	NEOSHO	CHARLES ZANDLER	(04)		NW	NW	33	28	21	E	1	B	SW	04/07/2005
3	NEOSHO	CHARLES ZANDLER	(03)		NW	NW	33	28	21	E	1	B	SW	04/07/2005
3	NEOSHO	CHARLES ZANDLER	(02)		NW	NW	33	28	21	E	1	B	SW	04/06/2005
3	NEOSHO	CHARLES ZANDLER	(01)		NW	NW	33	28	21	E	1	B	SW	04/07/2005
3	NEOSHO	DENT	(DEN02)	NE	SE	NW	33	28	21	E	1	B	SW	11/25/2008
3	NEOSHO	DENT	(DEN03)	NE	SE	NW	33	28	21	E	1	B	SW	11/24/2008
3	NEOSHO	DENT	(DEN04)	NE	SE	NW	33	28	21	E	2		SW	11/21/2008
3	NEOSHO	DENT	(DEN05)	NE	SE	NW	33	28	21	E	1	A	SW	11/21/2008
3	NEOSHO	DENT	(DEN06)	SE	NE	NW	33	28	21	E	1	B	SW	11/24/2008
3	NEOSHO	DENT	(DEN07)	SE	NE	NW	33	28	21	E	2		SW	11/24/2008
3	NEOSHO	DENT	(DEN08)	SE	NE	NW	33	28	21	E	1	A	SW	11/25/2008
3	NEOSHO	DENT	(DEN09)	NE	NE	NW	33	28	21	E	1	B	SW	10/27/2008
3	NEOSHO	DENT	(DEN10)	SE	NE	NW	33	28	21	E	1	B	SW	11/05/2008
3	NEOSHO	DENT	(DEN11)	NW	NE	NW	33	28	21	E	1	C	SW	02/18/2009
3	NEOSHO	DENT	(DEN12)	SW	NE	NW	33	28	21	E	1	B	SW	02/18/2009
3	NEOSHO	DENT	(DEN13)	NW	NE	NW	33	28	21	E	1	B	SW	10/27/2008
3	NEOSHO	DENT	(DEN14)	NE	NW	NW	33	28	21	E	1	B	SW	10/31/2008
3	NEOSHO	DENT	(DEN15)	SE	NW	NW	33	28	21	E	1	B	SW	10/31/2008
3	NEOSHO	DENT	(DEN16)	SE	NW	NW	33	28	21	E	1	B	SW	10/30/2008
3	NEOSHO	DENT	(DEN17)	SW	NE	NW	33	28	21	E	1	B	SW	12/08/2008
3	NEOSHO	DENT	(DEN18)	SW	NE	NW	33	28	21	E	1	B	SW	10/30/2008
3	NEOSHO	DENT	(DEN19)		NE	NW	33	28	21	E	2		SW	11/05/2008
3	NEOSHO	DENT	(DEN20)	SW	NE	NW	33	28	21	E	1	C	SW	10/31/2008
3	NEOSHO	DENT	(DEN21)	SW	NE	NW	33	28	21	E	1	C	SW	11/05/2008
3	NEOSHO	DENT	(DEN22)	NW	SE	NW	33	28	21	E	1	C	SW	12/08/2008
3	NEOSHO	DENT	(DEN23)	NW	SE	NW	33	28	21	E	1	A	SW	11/25/2008
3	NEOSHO	DENT	(DEN24)		NE	NW	33	28	21	E	1	C	SW	02/23/2009
3	NEOSHO	DENT	(DEN25)	SE	NE	NW	33	28	21	E	1	C	SW	02/18/2009
3	NEOSHO	DENT	(DEN26)	SE	NE	NW	33	28	21	E	1	B	SW	11/24/2008
3	NEOSHO	DENT	(DEN27)	NE	SE	NW	33	28	21	E	1	B	SW	02/23/2009
3	NEOSHO	DENT	(DEN28)			NW	33	28	21	E	1	B	SW	02/23/2009
3	NEOSHO	VANLEEUWEN	(VAN01)	NE	SW	NE	33	28	21	E	1	C	SW	09/19/2008
3	NEOSHO	VANLEEUWEN	(VAN02)	SE	SW	NE	33	28	21	E	1	C	SW	09/17/2008
3	NEOSHO	VANLEEUWEN	(VAN03)	SW	SW	NE	33	28	21	E	1	B	SW	09/25/2008
3	NEOSHO	VANLEEUWEN	(VAN04)	SW	SW	NE	33	28	21	E	1	A	SW	09/25/2008
3	NEOSHO	VANLEEUWEN	(VAN06)		SW	NE	33	28	21	E	1	B	SW	09/25/2008
3	NEOSHO	VANLEEUWEN	(VAN07)	NW	SW	NE	33	28	21	E	1	C	SW	12/05/2008
3	NEOSHO	VANLEEUWEN	(VAN08)		SW	NE	33	28	21	E	1	B	SW	10/27/2008
3	NEOSHO	VANLEEUWEN	(VAN09)	NW	SW	NE	33	28	21	E	1	B	SW	09/25/2008
3	NEOSHO	VANLEEUWEN	(VAN10)	NW	SW	NE	33	28	21	E	1	B	SW	09/26/2008
3	NEOSHO	VANLEEUWEN	(VAN11)	SW	NW	NE	33	28	21	E	1	B	SW	11/26/2008
3	NEOSHO	VANLEEUWEN	(VAN12)	SW	NW	NE	33	28	21	E	1	A	SW	11/05/2008
3	NEOSHO	VANLEEUWEN	(VAN13)		NW	NE	33	28	21	E	1	B	SW	11/04/2008
3	NEOSHO	VANLEEUWEN	(VAN14)	SW	NW	NE	33	28	21	E	1	B	SW	08/28/2008

Wells Plugged with State Funds Since 7/1/1996

DIST	COUNTY	LEASE NAME	WELL NO	Q-3	Q-2	Q-1	SEC	TWP	RNG	DIR	PRI	LEVEL	TYPE	PLUG DATE
3	NEOSHO	VANLEEUWEN	(VAN15)		SW	NE	33	28	21	E	1	B	SW	11/04/2008
3	NEOSHO	VANLEEUWEN	(VAN16)	NW	SW	NE	33	28	21	E	1	C	SW	01/02/2009
3	NEOSHO	VANLEEUWEN	(VAN17)	NE	SW	NE	33	28	21	E	1	C	SW	12/05/2008
3	NEOSHO	VANLEEUWEN	(VAN18)		SW	NE	33	28	21	E	2		SW	09/26/2008
3	NEOSHO	VANLEEUWEN	(VAN19)	SW	SE	NE	33	28	21	E	1	C	SW	09/18/2008
3	NEOSHO	VANLEEUWEN	(VAN20)	NE	SW	NE	33	28	21	E	1	C	SW	09/17/2008
3	NEOSHO	VANLEEUWEN	(VAN21)	NW	SE	NE	33	28	21	E	1	A	SW	09/18/2008
3	NEOSHO	VANLEEUWEN	(VAN22)	NW	SE	NE	33	28	21	E	1	C	SW	09/02/2008
3	NEOSHO	VANLEEUWEN	(VAN23)	NE	SW	NE	33	28	21	E	2		SW	09/02/2008
3	NEOSHO	VANLEEUWEN	(VAN24)	NE	SW	NE	33	28	21	E	1	B	SW	09/02/2008
3	NEOSHO	VANLEEUWEN	(VAN25)	SW	NE	NE	33	28	21	E	1	B	SW	09/03/2008
3	NEOSHO	VANLEEUWEN	(VAN26)	NW	SE	NE	33	28	21	E	2		SW	09/02/2008
3	NEOSHO	VANLEEUWEN	(VAN27)	NW	SE	NE	33	28	21	E	1	C	SW	09/18/2008
3	NEOSHO	VANLEEUWEN	(VAN28)	NE	SE	NE	33	28	21	E	1	C	SW	02/17/2009
3	NEOSHO	VANLEEUWEN	(VAN29)		SE	NE	33	28	21	E	2		SW	11/04/2008
3	NEOSHO	VANLEEUWEN	(VAN30)	NW	SE	NE	33	28	21	E	2		SW	01/02/2009
3	NEOSHO	VANLEEUWEN	(VAN31)	NW	SE	NE	33	28	21	E	1	B	SW	09/19/2008
3	NEOSHO	VANLEEUWEN	(VAN32)	NE	SW	NE	33	28	21	E	1	C	SW	09/17/2008
3	NEOSHO	VANLEEUWEN	(VAN33)	NE	SW	NE	33	28	21	E	1	C	SW	11/26/2008
3	NEOSHO	VANLEEUWEN	(VAN34)	SE	NW	NE	33	28	21	E	2		SW	01/02/2009
3	NEOSHO	VANLEEUWEN	(VAN35)	SE	NW	NE	33	28	21	E	1	B	SW	09/02/2008
3	NEOSHO	VANLEEUWEN	(VAN36)	SE	NW	NE	33	28	21	E	1	C	SW	09/03/2008
3	NEOSHO	VANLEEUWEN	(VAN37)	SE	NW	NE	33	28	21	E	2		SW	08/28/2008
3	NEOSHO	VANLEEUWEN	(VAN39)	NE	SW	NE	33	28	21	E	1	B	GW	02/17/2009
3	NEOSHO	VANLEEUWEN	(VAN40)	NE	SE	NE	33	28	21	E	1	B	GW	02/17/2009
3	NEOSHO	VANLEEUWEN	(VAN41)			NE	33	28	21	E	1	B	GW	02/23/2009
3	NEOSHO	ZANDLER #5	(ZAN-05)	SW	NW	NW	33	28	21	E	1	A	GW	08/27/2013
3	NEOSHO	DAVE POWERS	(POW-OW1)	NW	NE	SE	8	29	18	E	1	B	GW	12/28/2010
3	NEOSHO	DAVE POWERS	(POW-OW2)	SW	SE	SW	8	29	18	E	1	B	GW	01/07/2011
3	NEOSHO	WHITE FARMS	(WFM01)	NE	NE	NE	36	29	18	E	1	B	GW	12/14/2012
3	NEOSHO	JOE KNIGHT	(KNI01)			NW	24	29	19	E	1	A	GW	07/18/2008
3	NEOSHO	WAGNER JIM HYG0	1	SE	SE	NE	25	29	20	E	1	A	SW	08/28/2000
3	NEOSHO	DISKIN-CHARLIE	(CHARLI)			SE	16	29	21	E	1	B	GW	08/23/2013
3	NEOSHO	DISKIN-VERL (HOUSE)	(DIS01)			SE	22	29	21	E	1	B	GW	11/18/2013
3	NEOSHO	DISKIN-VERL (HOUSE)	(DIS02)			SE	22	29	21	E	1	B	GW	09/09/2013
3	NEOSHO	DISKIN-VERL (HOUSE)	(DIS03)			SE	22	29	21	E	1	B	GW	09/09/2013
3	NEOSHO	DISKIN-VERL (HOUSE)	(DIS04)			SE	22	29	21	E	1	B	GW	09/06/2013
3	NEOSHO	DISKIN-VERL (HOUSE)	(DIS05)			SE	22	29	21	E	1	B	GW	09/06/2013
3	NEOSHO	DISKIN-VERL (HOUSE)	(DIS06)			SE	22	29	21	E	1	B	GW	09/06/2013
3	NEOSHO	DISKIN-VERL (HOUSE)	(DIS07)			SE	22	29	21	E	1	B	GW	09/05/2013
3	NEOSHO	DISKIN-VERL (HOUSE)	(DIS08)			SE	22	29	21	E	1	B	GW	09/05/2013
3	NEOSHO	DISKIN-CHARLIE	(CHARL2)			NW	33	29	21	E	1	B	GW	09/30/2013
3	NEOSHO	SATTERLEE FAMILY TRUST	(SATOW1)	NW	SW	SW	34	29	21	E	1	B	SW	10/06/2011
3	NEOSHO	COX (CALLERMAN)	(CAL01)		SW	SE	18	30	18	E	1	B	SW	10/08/2013
3	NEOSHO	COX (CALLERMAN)	(CAL02)		SW	SE	18	30	18	E	1	A	SW	10/08/2013
3	NEOSHO	COX (CALLERMAN)	(CAL03)		SW	SE	18	30	18	E	1	B	SW	10/10/2013
3	NEOSHO	COX (CALLERMAN)	(CAL04)		SW	SE	18	30	18	E	1	A	SW	10/03/2013
3	NEOSHO	COX (CALLERMAN)	(CAL05)		SW	SE	18	30	18	E	1	B	SW	10/02/2013
3	NEOSHO	COX (CALLERMAN)	(CAL06)		NW	SE	18	30	18	E	1	A	SW	10/03/2013
3	NEOSHO	BERKENMEIER (M. LECK)	(LECK01)		SW	NE	19	30	18	E	1	A	SW	11/27/2013
3	NEOSHO	BERKENMEIER (M. LECK)	(LECK02)		SW	NE	19	30	18	E	1	B	SW	11/20/2013
3	NEOSHO	BERKENMEIER (M. LECK)	(LECK03)		SW	NE	19	30	18	E	1	A	SW	11/20/2013
3	NEOSHO	BERKENMEIER (M. LECK)	(LECK04)		SW	NE	19	30	18	E	1	A	SW	11/22/2013
3	NEOSHO	BERKENMEIER (M. LECK)	(LECK05)		SW	NE	19	30	18	E	1	A	SW	11/26/2013
3	NEOSHO	R. LECK (M. LECK)	(LECK06)		W2	SE	19	30	18	E	1	A	SW	12/20/2013
3	NEOSHO	R. LECK (M. LECK)	(LECK07)		W2	SE	19	30	18	E	1	A	SW	12/12/2013
3	NEOSHO	R. LECK (M. LECK)	(LECK08)		W2	SE	19	30	18	E	1	B	SW	12/13/2013
3	NEOSHO	R. LECK (M. LECK)	(LECK09)		W2	SE	19	30	18	E	1	B	SW	12/02/2013
3	NEOSHO	R. LECK (M. LECK)	(LECK10)		W2	SE	19	30	18	E	1	A	SW	12/05/2013
3	NEOSHO	R. LECK (M. LECK)	(LECK11)		W2	SE	19	30	18	E	1	A	SW	01/03/2014
3	NEOSHO	R. LECK (M. LECK)	(LECK12)		W2	SE	19	30	18	E	1	B	SW	12/12/2013

Wells Plugged with State Funds Since 7/1/1996

DIST	COUNTY	LEASE NAME	WELL NO	Q-3	Q-2	Q-1	SEC	TWP	RNG	DIR	PRI	LEVEL	TYPE	PLUG DATE
3	NEOSHO	R. LECK (M. LECK)	(LECK13)		W2	SE	19	30	18	E	1	B	SW	12/20/2013
3	NEOSHO	BERKENMEIER (M. LECK)	(LECK14)	NE	SW	NE	19	30	18	E	1	B	GW	12/04/2013
3	NEOSHO	G. LECK (RADIA)	(RAD01)		NW	NE	19	30	18	E	1	B	SW	11/07/2013
3	NEOSHO	G. LECK (RADIA)	(RAD02)		NW	NE	19	30	18	E	1	B	SW	10/16/2013
3	NEOSHO	G. LECK (RADIA)	(RAD04)		NW	NE	19	30	18	E	1	B	SW	11/07/2013
3	NEOSHO	G. LECK (RADIA)	(RAD05)		NW	NE	19	30	18	E	1	B	SW	10/16/2013
3	NEOSHO	G. LECK (RADIA)	(RAD07)		NW	NE	19	30	18	E	1	A	SW	11/11/2013
3	NEOSHO	G. LECK (RADIA)	(RAD08)		NW	NE	19	30	18	E	1	A	SW	11/11/2013
3	NEOSHO	G. LECK (RADIA)	(RAD09)		NW	NE	19	30	18	E	1	A	SW	10/16/2013
3	NEOSHO	G. LECK (RADIA)	(RAD10)		NW	NE	19	30	18	E	1	A	SW	11/06/2013
3	NEOSHO	WEAVER	1	NE	NE	NE	27	30	18	E	1	A	PS	08/03/2001
3	NEOSHO	TERRY SHOUSE	(SHO OW1)	NE	NE	NE	7	30	19	E	1	A	SW	03/10/2008
3	NEOSHO	TERRY SHOUSE	(SHO OW2)		NE	NE	7	30	19	E	1	A	SW	03/11/2008
3	NEOSHO	HEISKELL STEVE	1	SW	SW	NE	33	30	19	E	1	A	SW	07/18/2002
3	NEOSHO	C D LAFORGE	(LAF02)	SW	SW	NW	5	30	21	E	1	A	GW	11/01/2011
3	NEOSHO	C D LAFORGE	(LAF01)	NE	NE	SE	6	30	21	E	1	A	GW	10/31/2011
3	NEOSHO	SATTERLEE FAMILY TRUST	(STTOW1)	NW	NW	NE	7	30	21	E	1	A	SW	10/06/2011
3	NEOSHO	BEACHNER (SHEPARD)	(BB01)	SE	NE	SE	8	30	21	E	1	A	SW	12/30/2011
3	NEOSHO	BEACHNER (SHEPARD)	(BB02)	SE	NE	SE	8	30	21	E	1	A	SW	12/30/2011
3	NEOSHO	BEACHNER (SHEPARD)	(BB03)	NW	NE	NE	8	30	21	E	1	A	SW	01/20/2012
3	NEOSHO	JIM BORN II	(BORN6)			SW	15	30	21	E	1	A	SW	12/06/2013
3	NEOSHO	Jim Huff	(HUFOW1)	SW	SE	NE	28	30	21	E	1	A	GW	09/28/2007
3	NEOSHO	WAX (SMITH)	(WAXRVR01)	SW	NW	NW	22	31	21	E	1	A	GW	08/04/2006
3	OSAGE	BACHELOR (WEIL)	(OW-1)	SE	SE	NE	14	15	16	E	1	A	PS	08/27/2009
3	SHAWNEE	MILLER	1	W2	NE	NE	33	12	15	E	1	B	GW	01/13/2004
3	WILSON	ROSE E-MCGREGOR	(MCG14)			SE	16	26	16	E	1	B	GW	08/03/2007
3	WILSON	BUFFALO III-CLARK	(024)2-P			NW	3	26	17	E	1	B	GW	10/01/2007
3	WILSON	BUFFALO III-CLARK	(025)5-P			NW	3	26	17	E	1	B	GW	09/27/2007
3	WILSON	BUFFALO III-CLARK	(026)4-I-P			NW	3	26	17	E	1	B	GW	10/01/2007
3	WILSON	BUFFALO III-CLARK	(027)1-P			NW	3	26	17	E	1	B	GW	10/10/2007
3	WILSON	BUFFALO III-CLARK	(028) 10			NW	3	26	17	E	1	B	GW	03/06/2008
3	WILSON	LAFORGE	(LAF001)	W2	SW	NW	2	27	14	E	1	B	GW	01/07/2008
3	WILSON	LAFORGE	(LAF002)	SW	SW	NW	2	27	14	E	1	B	GW	01/15/2008
3	WILSON	SPILLMAN	1			SE	15	27	14	E	1	A	GW	03/16/1999
3	WILSON	SPILLMAN	2			SE	15	27	14	E	1	A	GW	03/12/1999
3	WILSON	SPILLMAN	3			SE	15	27	14	E	1	A	GW	03/16/1999
3	WILSON	MAURICE MILLER	1	NW	SW	NE	17	27	14	E	1	B	SW	06/20/2003
3	WILSON	CLAIRBORNE	1			SW	21	27	14	E	1	A	GW	03/10/1999
3	WILSON	BUD GRAY PROPERTY	(GRA01)		S2	SW	22	27	14	E	1	A	SW	11/19/2009
3	WILSON	CLAIBORNE	1			SW	35	27	14	E	1	A	SW	02/10/2000
3	WILSON	MILLIGAN III	(CLA03)	SW	NE	SE	14	27	15	E	1	B	GW	05/05/2010
3	WILSON	MILLIGAN III	(CLA100)	NW	SE	SE	14	27	15	E	1	B	GW	05/06/2010
3	WILSON	MILLIGAN III	(CLA99)	NW	SE	SE	14	27	15	E	1	B	GW	05/05/2010
3	WILSON	MILLIGAN (CLAIBORNE)	(MIL01)	SE	SE	NW	14	27	15	E	1	B	SW	07/16/2008
3	WILSON	MILLIGAN (CLAIBORNE)	(MIL02)	SE	SE	NW	14	27	15	E	1	A	SW	07/16/2008
3	WILSON	MILLIGAN II	(MIL-03)	SE	SE	NW	14	27	15	E	1	B	SW	05/03/2010
3	WILSON	JERRY GUENTHER (COOK)	(GUEOW2)		NE	SW	33	27	15	E	1	B	GW	01/31/2012
3	WILSON	JERRY GUENTHER (COOK)	(GUEOW3)		NW	SE	33	27	15	E	1	B	GW	01/23/2012
3	WILSON	BUFFALO V Erickson	(ERI01)	SW	SW	NW	2	27	16	E	1	B	SW	04/16/2009
3	WILSON	BUFFALO V Erickson	(ERI02)	NW	SE	NW	2	27	16	E	1	B	SW	04/09/2009
3	WILSON	BUFFALO V ERICSON	(ERI03)		S2	NW	2	27	16	E	1	B	GW	04/09/2009
3	WILSON	BUFFALO SIX (CLARK)		NE	NW	NW	3	27	16	E	1	B	SW	08/09/2009
3	WILSON	BUFFALO III-CLARK	(029)2-I			NW	3	27	16	E	1	B	GW	10/10/2007
3	WILSON	MILO FOSTER	(FOS01) 2	NW	NW	NE	3	27	16	E	1	C	SW	10/30/2006
3	WILSON	MILO FOSTER	(FOS02)W-1	NW	NW	NE	3	27	16	E	1	B	SW	03/04/2008
3	WILSON	MILO FOSTER	(FOS03) 8	NW	NW	NE	3	27	16	E	1	C	SW	02/29/2008
3	WILSON	MILO FOSTER	(FOS04) 9	NW	NW	NE	3	27	16	E	1	C	SW	03/05/2008
3	WILSON	MILO FOSTER	(FOS05)1-P	NE	NW	NE	3	27	16	E	1	C	SW	02/14/2008
3	WILSON	MILO FOSTER	(FOS06)4-I	NW	NW	NE	3	27	16	E	1	C	SW	02/14/2008
3	WILSON	MILO FOSTER	(FOS07)5-I	NE	NW	NE	3	27	16	E	1	C	SW	01/15/2008
3	WILSON	MILO FOSTER	(FOS08)6-I	NW	NE	NE	3	27	16	E	1	C	SW	01/30/2008

Wells Plugged with State Funds Since 7/1/1996

DIST	COUNTY	LEASE NAME	WELL NO	Q-3	Q-2	Q-1	SEC	TWP	RNG	DIR	PRI	LEVEL	TYPE	PLUG DATE	
3	WILSON	MILO FOSTER	(FOS09)7-P	SE	NE	NE	3	27	16	E	1	C	SW	01/28/2008	
3	WILSON	MILO FOSTER	(FOS10)10I	SW	NE	NE	3	27	16	E	1	C	SW	03/08/2007	
3	WILSON	MILO FOSTER	(FOS11)9-I	SW	NE	NE	3	27	16	E	1	C	SW	01/15/2008	
3	WILSON	MILO FOSTER	(FOS12)4-P	SW	NW	NE	3	27	16	E	1	C	SW	02/23/2007	
3	WILSON	MILO FOSTER	(FOS13)2	SW	NW	NE	3	27	16	E	1	C	SW	10/24/2006	
3	WILSON	MILO FOSTER	(FOS14)2-I		NE	NE	3	27	16	E	1	C	SW	02/08/2008	
3	WILSON	MILO FOSTER	(FOS15)		NE	SE	NE	3	27	16	E	1	B	SW	11/20/2006
3	WILSON	MILO FOSTER	(FOS16)11P	NE	SE	NE	3	27	16	E	1	C	SW	11/08/2006	
3	WILSON	MILO FOSTER	(FOS17)14I	NW	SE	NE	3	27	16	E	1	B	SW	11/20/2006	
3	WILSON	MILO FOSTER	(FOS18)10P	NW	SE	NE	3	27	16	E	1	C	SW	03/07/2007	
3	WILSON	MILO FOSTER	(FOS19)	NW	SE	NE	3	27	16	E	1	B	SW	01/08/2007	
3	WILSON	Milo Foster	(FOS20)13I	NE	SW	NE	3	27	16	E	1	C	SW	02/08/2007	
3	WILSON	Milo Foster	(FOS21)9-P	NE	SW	NE	3	27	16	E	1	C	SW	02/09/2007	
3	WILSON	Milo Foster	(FOS22)12I	NW	SW	NE	3	27	16	E	1	B	SW	02/19/2007	
3	WILSON	Milo Foster	(FOS23)13P	SE	SW	NE	3	27	16	E	1	C	SW	01/25/2007	
3	WILSON	Milo Foster	(FOS24)2IC	SW	SE	NE	3	27	16	E	1	C	SW	11/13/2006	
3	WILSON	Milo Foster	(FOS25)5	SE	SE	NE	3	27	16	E	1	C	SW	11/14/2006	
3	WILSON	Milo Foster	(FOS26)15P	SE	SE	NE	3	27	16	E	1	C	SW	11/17/2006	
3	WILSON	Milo Foster	(FOS27)14P	SW	SE	NE	3	27	16	E	1	C	SW	11/09/2006	
3	WILSON	Milo Foster	(FOS28)8-P	NW	SW	NE	3	27	16	E	1	B	SW	03/05/2007	
3	WILSON	Milo Foster	(FOS29)11I	NW	SW	NE	3	27	16	E	1	C	SW	01/23/2007	
3	WILSON	Milo Foster	(FOS30)2-I	SW	SW	NE	3	27	16	E	1	C	SW	01/11/2007	
3	WILSON	Milo Foster	(FOS31)7IC	SW	NW	NE	3	27	16	E	1	B	SW	01/11/2007	
3	WILSON	MILO FOSTER	(FOS32)			NE	3	27	16	E	1	B	GW	11/07/2006	
3	WILSON	MILO FOSTER	(FOS33)2P			NE	3	27	16	E	1	B	GW	02/07/2008	
3	WILSON	MILO FOSTER	(FOS34)			NE	3	27	16	E	1	B	SW	02/21/2007	
3	WILSON	MILO FOSTER	(FOS35)			NE	3	27	16	E	1	B	SW	02/21/2007	
3	WILSON	MILO FOSTER	(FOS36)			NE	3	27	16	E	1	B	SW	02/23/2007	
3	WILSON	MILO FOSTER	(FOS37)12P	SW	SW	NE	3	27	16	E	1	B	GW	01/24/2007	
3	WILSON	MILO FOSTER	(FOS38)5-P			NE	3	27	16	E	1	B	GW	03/06/2007	
3	WILSON	MILO FOSTER	(FOS39)3-P			NE	3	27	16	E	1	B	GW	01/29/2008	
3	WILSON	MILO FOSTER	(FOS40)			NW	3	27	16	E	1	B	GW	01/15/2008	
3	WILSON	BUFFALO IV GLAMSER	(GLA01)4-P		E2	SE	3	27	16	E	1	C	SW	05/01/2008	
3	WILSON	BUFFALO IV GLAMSER	(GLA02)3-I		E2	SE	3	27	16	E	1	B	SW	05/19/2008	
3	WILSON	BUFFALO IV GLAMSER	(GLA03)		E2	SE	3	27	16	E	1	C	SW	04/24/2008	
3	WILSON	BUFFALO IV GALMSER	(GLA04)6-1		E2	SE	3	27	16	E	1	B	SW	04/24/2008	
3	WILSON	BUFFALO IV GALMSER	(GLA05)5-I		E2	SE	3	27	16	E	1	C	SW	05/14/2008	
3	WILSON	BUFFALO IV GALMSER	(GLA06)		E2	SE	3	27	16	E	1	C	SW	04/21/2008	
3	WILSON	BUFFALO IV GALMSER	(GLA07)3		E2	SE	3	27	16	E	1	C	SW	04/16/2008	
3	WILSON	BUFFALO IV GALMSER	(GLA08)		E2	SE	3	27	16	E	1	C	SW	04/07/2008	
3	WILSON	BUFFALO IV GALMSER	(GLA09)4		E2	SE	3	27	16	E	1	C	SW	04/15/2008	
3	WILSON	BUFFALO IV GALMSER	(GLA10)4-1		E2	SE	3	27	16	E	1	C	SW	04/22/2008	
3	WILSON	BUFFALO IV GLASMER	(GLA11)2IC		E2	SE	3	27	16	E	1	B	GW	04/14/2008	
3	WILSON	BUFFALO IV GLAMSER	(GLA12)		E2	SE	3	27	16	E	1	B	GW	05/13/2008	
3	WILSON	BUFFALO IV GLAMSER	(GLA13)		E2	SE	3	27	16	E	1	B	GW	06/26/2008	
3	WILSON	BUFFALO IV WE MCGILL	(MCG01)	NW	SW	SE	3	27	16	E	1	C	SW	08/28/2008	
3	WILSON	BUFFALO IV WE MCGILL	(MCG02)5-1		W2	SE	3	27	16	E	1	B	SW	08/05/2008	
3	WILSON	BUFFALO IV WE MCGILL	(MCG03)1-P		W2	SE	3	27	16	E	1	C	SW	08/13/2008	
3	WILSON	BUFFALO IV WE MCGILL	(MCG04)		W2	SE	3	27	16	E	1	C	SW	06/03/2008	
3	WILSON	BUFFALO IV WE MCGILL	(MCG05)3		W2	SE	3	27	16	E	1	C	SW	05/22/2008	
3	WILSON	BUFFALO IV WE MCGILL	(MCG06)4-I		W2	SE	3	27	16	E	1	B	SW	05/20/2008	
3	WILSON	BUFFALO IV WE MCGILL	(MCG07)4		W2	SE	3	27	16	E	1	C	SW	05/20/2008	
3	WILSON	BUFFALO IV WE MCGILL	(MCG08)5		W2	SE	3	27	16	E	1	C	SW	05/22/2008	
3	WILSON	BUFFALO IV WE MCGILL	(MCG09)2-P		W2	SE	3	27	16	E	1	C	SW	08/01/2008	
3	WILSON	BUFFALO IV WE MCGILL	(MCG10)		W2	SE	3	27	16	E	1	B	SW	06/05/2008	
3	WILSON	BUFFALO IV WE MCGILL	(MCG11)	SE	NW	SE	3	27	16	E	1	B	SW	08/19/2008	
3	WILSON	BUFFALO IV WE MCGILL	(MCG12)4-P		W2	SE	3	27	16	E	1	C	SW	08/04/2008	
3	WILSON	BUFFALO IV WE MCGILL	(MCG13)	NW	SW	SE	3	27	16	E	1	C	SW	08/25/2008	
3	WILSON	BUFFALO IV WE MCGILL	(MCG14)8-I		W2	SE	3	27	16	E	1	B	SW	08/14/2008	
3	WILSON	BUFFALO IV WE MCGILL	(MCG15)		W2	SE	3	27	16	E	1	C	SW	06/04/2008	
3	WILSON	CLARK	(UNK01)W-5			NW	3	27	16	E	1	B	GW	02/13/2008	

Wells Plugged with State Funds Since 7/1/1996

DIST	COUNTY	LEASE NAME	WELL NO	Q-3	Q-2	Q-1	SEC	TWP	RNG	DIR	PRI	LEVEL	TYPE	PLUG DATE
3	WILSON	CLARK	(UNK02) A			NW	3	27	16	E	1	B	GW	01/17/2008
3	WILSON	CLARK	(UNK03) 1			NW	3	27	16	E	1	B	GW	11/19/2007
3	WILSON	CLARK	(UNK04) 2			NW	3	27	16	E	1	B	GW	11/14/2007
3	WILSON	CLARK	(UNK05) 8			NW	3	27	16	E	1	B	GW	10/30/2007
3	WILSON	CLARK	(UNK06)2-P			NW	3	27	16	E	1	B	GW	10/11/2007
3	WILSON	CLARK	(UNK07)5-P			NW	3	27	16	E	1	B	GW	08/11/2007
3	WILSON	CLARK	(UNK08)W-3			NW	3	27	16	E	1	C	GW	10/31/2007
3	WILSON	CLARK	(UNK09)W-2			NW	3	27	16	E	1	C	GW	11/16/2007
3	WILSON	CLARK	(UNK10) 11			NW	3	27	16	E	1	C	GW	12/06/2007
3	WILSON	CLARK	(UNK11)W47			NW	3	27	16	E	1	B	GW	12/05/2007
3	WILSON	CLARK	(UNK12) 3			NW	3	27	16	E	1	B	GW	08/13/2007
3	WILSON	CLARK	(UNK13) 5			NW	3	27	16	E	1	C	GW	08/09/2007
3	WILSON	CLARK	(UNK14) 9			NW	3	27	16	E	1	C	GW	11/05/2007
3	WILSON	CLARK	(UNK15)W-4			NW	3	27	16	E	1	B	GW	08/12/2007
3	WILSON	CLARK	(UNK16) 6			NW	3	27	16	E	1	B	GW	11/15/2007
3	WILSON	CLARK	(UNK17)			NW	3	27	16	E	1	B	GW	12/05/2007
3	WILSON	CLARK	(UNK18) 7			NW	3	27	16	E	1	C	GW	12/04/2007
3	WILSON	CLARK	(UNK19)W-6			NW	3	27	16	E	1	B	GW	12/04/2007
3	WILSON	CLARK	(UNK20)			NW	3	27	16	E	1	B	GW	10/11/2007
3	WILSON	CLARK	(UNK21)3-I			NW	3	27	16	E	1	C	GW	11/06/2007
3	WILSON	CLARK	(UNK22)W-1			NW	3	27	16	E	1	C	GW	11/20/2007
3	WILSON	CLARK	(UNK23)12I			NW	3	27	16	E	1	C	GW	11/07/2007
3	WILSON	BUFFALO IV JS WILSON	(WIL01)	SW	NW	SW	3	27	16	E	1	C	SW	01/21/2009
3	WILSON	BUFFALO IV JS WILSON	(WIL02)11	SW	NW	SW	3	27	16	E	1	C	SW	01/12/2009
3	WILSON	BUFFALO IV JS WILSON	(WIL03)	NW	SW	SW	3	27	16	E	1	C	SW	01/21/2009
3	WILSON	BUFFALO IV JS WILSON	(WIL04) 2	NW	SW	SW	3	27	16	E	1	C	SW	02/18/2009
3	WILSON	BUFFALO IV JS WILSON	(WIL05)12I	NW	SW	SW	3	27	16	E	1	C	SW	02/19/2009
3	WILSON	BUFFALO IV JS WILSON	(WIL06)	SW	SW	SW	3	27	16	E	1	C	SW	12/02/2008
3	WILSON	BUFFALO IV JS WILSON	(WIL07)3B	SW	SW	SW	3	27	16	E	1	C	SW	02/05/2009
3	WILSON	BUFFALO IV JS WILSON	(WIL08) 6	NE	SW	SW	3	27	16	E	1	C	SW	09/22/2008
3	WILSON	BUFFALO IV JS WILSON	(WIL09)	NE	SW	SW	3	27	16	E	1	C	SW	01/22/2009
3	WILSON	BUFFALO IV JS WILSON	(WIL10)15P	NE	SW	SW	3	27	16	E	1	C	SW	09/17/2008
3	WILSON	BUFFALO IV JS WILSON	(WIL11)	SE	NW	SW	3	27	16	E	1	C	SW	01/08/2009
3	WILSON	BUFFALO IV JS WILSON	(WIL13)6-I	NE	NW	SW	3	27	16	E	1	C	SW	01/14/2009
3	WILSON	BUFFALO IV JS WILSON	(WIL14)10-	SW	NE	SW	3	27	16	E	1	C	SW	09/10/2008
3	WILSON	BUFFALO IV JS WILSON	(WIL15)8-P	NW	SE	SW	3	27	16	E	1	C	SW	09/18/2008
3	WILSON	BUFFALO IV JS WILSON	(WIL16)15I	NW	SE	SW	3	27	16	E	1	C	SW	12/03/2008
3	WILSON	BUFFALO IV JS WILSON	(WIL17)4-P	SE	SE	SW	3	27	16	E	1	C	SW	12/11/2008
3	WILSON	BUFFALO IV JS WILSON	(WIL18)	SE	NE	SW	3	27	16	E	1	C	SW	08/28/2008
3	WILSON	BUFFALO IV JS WILSON	(WIL19)	NE	NE	SW	3	27	16	E	1	C	SW	09/09/2008
3	WILSON	BUFFALO IV JS WILSON	(WIL20)	NW	NE	SW	3	27	16	E	1	C	SW	08/27/2008
3	WILSON	BUFFALO IV JS WILSON	(WIL21)	SW	NE	SW	3	27	16	E	1	C	SW	09/02/2008
3	WILSON	BUFFALO IV JS WILSON	(WIL22)				3	27	16	E	1	B	GW	11/24/2008
3	WILSON	BUFFALO IV JS WILSON	(WIL23)9-P				3	27	16	E	1	B	GW	09/24/2008
3	WILSON	BUFFALO IV JS WILSON	(WIL24)3-I				3	27	16	E	1	B	GW	09/23/2008
3	WILSON	BUFFALO IV JS WILSON	(WIL25)	NE	SE	NW	3	27	16	E	1	B	GW	02/04/2009
3	WILSON	BUFFALO IV JS WILSON	(WIL26)	SE	SW	NE	3	27	16	E	1	B	GW	01/19/2009
3	WILSON	BUFFALO IV JS WILSON	(WIL27)3-I	NE	NW	SE	3	27	16	E	1	B	GW	01/14/2009
3	WILSON	BUFFALO IV JS WILSON	(WIL28)14I	NE	SW	SW	3	27	16	E	1	B	GW	12/04/2008
3	WILSON	BUFFALO IV JS WILSON	(WIL29)	SE	NE	NE	3	27	16	E	1	B	GW	02/24/2009
3	WILSON	BUFFALO IV JS WILSON	(WIL30)	SW	NW	SW	3	27	16	E	1	B	GW	01/06/2009
3	WILSON	BUFFALO IV JS WILSON	(WIL31)	NW	SE	NE	3	27	16	E	1	B	GW	01/05/2009
3	WILSON	BUFFALO IV JS WILSON	(WIL32)			NE	3	27	16	E	1	B	GW	02/17/2009
3	WILSON	BUFFALO SIX (WILSON)	(WIL33)			SW	3	27	16	E	1	B	SW	09/14/2009
3	WILSON	BUFFALO V Oley G Apt	(OLE01)		SE	SE	4	27	16	E	1	B	GW	08/25/2009
3	WILSON	BUFFALO V Oley G Apt	(OLE02)		SE	SE	4	27	16	E	1	B	GW	08/24/2009
3	WILSON	BUFFALO V Oley G Apt	(OLE03)		SE	SE	4	27	16	E	1	B	GW	08/26/2009
3	WILSON	BUFFALO V Oley G Apt	(OLE04)		SE	SE	4	27	16	E	1	B	GW	03/05/2009
3	WILSON	BUFFALO V Oley G Apt	(OLE05)6		SE	SE	4	27	16	E	1	B	GW	06/08/2009
3	WILSON	BUFFALO V Oley G Apt	(OLE06)		SE	SE	4	27	16	E	1	B	GW	04/07/2009
3	WILSON	BUFFALO V Oley G Apt	(OLE07)		NE	SE	4	27	16	E	1	B	GW	06/24/2009

Wells Plugged with State Funds Since 7/1/1996

DIST	COUNTY	LEASE NAME	WELL NO	Q-3	Q-2	Q-1	SEC	TWP	RNG	DIR	PRI	LEVEL	TYPE	PLUG DATE
3	WILSON	BUFFALO V Oley G Apt	(OLE08)		SE	SE	4	27	16	E	1	B	GW	06/25/2009
3	WILSON	BUFFALO V Oley G Apt	(OLE09)		SE	SE	4	27	16	E	1	B	GW	07/20/2009
3	WILSON	BUFFALO V Oley G Apt	(OLE10)		SE	SE	4	27	16	E	1	B	GW	07/23/2009
3	WILSON	BUFFALO V Oley G Apt	(OLE11)		SE	SE	4	27	16	E	1	B	GW	07/09/2009
3	WILSON	BUFFALO V Oley G Apt	(OLE12)		SE	SE	4	27	16	E	1	B	GW	07/08/2009
3	WILSON	BUFFALO V Oley G Apt	(OLE13)		SE	SE	4	27	16	E	1	B	GW	06/05/2009
3	WILSON	BUFFALO V Oley G Apt	(OLE14)		SW	SE	4	27	16	E	1	B	GW	07/24/2009
3	WILSON	KOENIG	(KOE-OW1)	NE	NE	SW	7	27	16	E	1	B	PS	12/11/2014
3	WILSON	ROBINSON	(RBN-OW1)	SE	SE	NW	7	27	16	E	1	B	PS	12/12/2014
3	WILSON	NOLD	OW 1		NE	NE	10	27	16	E	1	A	GW	04/21/1998
3	WILSON	NOLD	OW 2		NE	NE	10	27	16	E	1	A	GW	04/22/1998
3	WILSON	Midwest Minerals (WESCOTT)	(MID01)	NE	NE	SW	13	27	16	E	1	C	SW	07/24/2006
3	WILSON	Midwest Minerals (WESCOTT)	(MID02)	NE	NE	SW	13	27	16	E	1	C	SW	07/17/2006
3	WILSON	Midwest Minerals (WESCOTT)	(MID03)	NE	NE	SW	13	27	16	E	1	C	SW	07/19/2006
3	WILSON	Midwest Minerals (WESCOTT)	(MID04)	NE	NE	SW	13	27	16	E	1	C	SW	07/12/2006
3	WILSON	SMITH JOHN	1	NW	NE	NE	27	27	16	E	1	B	SW	01/20/2003
3	WILSON	SMITH JOHN	2	NW	NE	NE	27	27	16	E	1	B	SW	01/20/2003
3	WILSON	SMITH JOHN	3	SE	SE	NE	27	27	16	E	1	B	SW	01/21/2003
3	WILSON	MILLER STEVE	1	SW	NW	SW	30	27	16	E	1	A	SW	11/14/2001
3	WILSON	MILLER STEVE	3	SE	SW	SW	30	27	16	E	1	A	SW	11/16/2001
3	WILSON	MILLER STEVE	4	SW	SW	SW	30	27	16	E	1	B	GW	11/15/2001
3	WILSON	JOHN GALLON	(GAL01)	SW	SW	SE	32	27	16	E	1	B	GW	09/25/2014
3	WILSON	FINLEY-KNUTSON (ANDERSON)	(AND-01)	SE	SE	SE	32	27	17	E	1	B	GW	03/05/2012
3	WILSON	JOE HANSEN	(OW-1)	NE	SE	SE	34	27	17	E	1	B	GW	03/25/2009
3	WILSON	RICKERSON	2	NW	SE	NW	23	28	13	E	1	B	SW	10/10/2001
3	WILSON	RICKERSON	3	SW	SE	NW	23	28	13	E	1	C	SW	10/10/2001
3	WILSON	RICKERSON	4	SW	SE	NW	23	28	13	E	1	B	SW	10/10/2001
3	WILSON	RICKERSON	5	SW	SE	NW	23	28	13	E	1	B	SW	10/11/2001
3	WILSON	RICKERSON	6	SW	SE	NW	23	28	13	E	1	B	SW	10/10/2001
3	WILSON	RICKERSON	7	NW	SE	NW	23	28	13	E	1	B	SW	10/10/2001
3	WILSON	RICKERSON	8	NE	SE	NW	23	28	13	E	1	B	SW	10/12/2001
3	WILSON	RICKERSON	9	SE	SE	NW	23	28	13	E	1	B	SW	10/12/2001
3	WILSON	TINDEL	1	SW	NW	SW	35	28	13	E	1	A	GW	05/23/2000
3	WILSON	TINDEL	2	NW	NW	SW	35	28	13	E	1	A	GW	05/23/2000
3	WILSON	JOHN FEDELL	(FEDOW1)		NE	7	28	15	E	1	B	GW	01/19/2011	
3	WILSON	EMPLOYERS	1	SW	NW	SW	9	28	15	E	1	B	GW	11/07/2002
3	WILSON	EMPLOYERS	2	SE	NW	SW	9	28	15	E	1	B	GW	11/08/2002
3	WILSON	EMPLOYERS	3	SE	NW	SW	9	28	15	E	1	B	GW	11/22/2002
3	WILSON	EMPLOYERS	4	NW	NE	SW	9	28	15	E	1	B	GW	12/16/2002
3	WILSON	EMPLOYERS	6	NE	SE	SW	9	28	15	E	1	B	GW	11/14/2002
3	WILSON	EMPLOYERS	7	NE	SE	SW	9	28	15	E	1	B	GW	12/09/2002
3	WILSON	EMPLOYERS	8	NE	SE	SW	9	28	15	E	1	B	GW	11/20/2002
3	WILSON	EMPLOYERS	9	NE	SE	SW	9	28	15	E	1	B	GW	11/26/2002
3	WILSON	EMPLOYERS	10	NW	SE	SW	9	28	15	E	1	B	GW	11/13/2002
3	WILSON	EMPLOYERS	11	NW	SE	SW	9	28	15	E	1	B	GW	11/18/2002
3	WILSON	EMPLOYERS	13	NE	SE	SW	9	28	15	E	1	B	GW	11/22/2002
3	WILSON	EMPLOYERS	14	SW	SE	SW	9	28	15	E	1	B	GW	12/31/2002
3	WILSON	EMPLOYERS	15	NW	SE	SW	9	28	15	E	1	B	GW	01/06/2003
3	WILSON	EMPLOYERS	16	NW	SE	SW	9	28	15	E	1	B	GW	11/12/2002
3	WILSON	EMPLOYERS	17	NE	SW	SW	9	28	15	E	1	B	GW	11/15/2002
3	WILSON	EMPLOYERS	18	NE	SW	SW	9	28	15	E	1	B	GW	11/18/2002
3	WILSON	EMPLOYERS	19	NW	SW	SW	9	28	15	E	1	B	GW	11/05/2002
3	WILSON	EMPLOYERS	20	NE	SW	SW	9	28	15	E	1	B	GW	11/04/2002
3	WILSON	EMPLOYERS	21	NW	SW	SW	9	28	15	E	1	B	GW	12/17/2002
3	WILSON	EMPLOYERS	22	NW	SW	SW	9	28	15	E	1	B	GW	11/05/2002
3	WILSON	EMPLOYERS	23	NE	SW	SW	9	28	15	E	1	A	GW	11/18/2002

Wells Plugged with State Funds Since 7/1/1996

DIST	COUNTY	LEASE NAME	WELL NO	Q-3	Q-2	Q-1	SEC	TWP	RNG	DIR	PRI	LEVEL	TYPE	PLUG DATE
3	WILSON	EMPLOYERS	24	SW	SE	SW	9	28	15	E	1	A	GW	12/13/2002
3	WILSON	EMPLOYERS	25	SE	SW	SW	9	28	15	E	1	B	GW	12/30/2002
3	WILSON	EMPLOYERS	26	NW	SE	SW	9	28	15	E	1	A	GW	11/14/2002
3	WILSON	EMPLOYERS	27	SE	NE	SW	9	28	15	E	1	B	GW	12/05/2002
3	WILSON	EMPLOYERS	28	SE	NE	SW	9	28	15	E	1	A	GW	12/17/2002
3	WILSON	EMPLOYERS	29	SE	NE	SW	9	28	15	E	1	A	GW	12/19/2002
3	WILSON	EMPLOYERS	30	NW	SW	SE	9	28	15	E	1	B	GW	12/30/2002
3	WILSON	EMPLOYERS	31	NE	NE	SW	9	28	15	E	1	B	GW	11/27/2002
3	WILSON	EMPLOYERS	32	NE	NE	SW	9	28	15	E	1	A	GW	12/03/2002
3	WILSON	EMPLOYERS	36	NE	NE	SW	9	28	15	E	1	A	GW	11/26/2002
3	WILSON	EMPLOYERS	40	SW	NW	SW	9	28	15	E	1	B	GW	12/20/2002
3	WILSON	CANNON LAND CO.	(CAN-OW2)	SE	NW	SW	9	28	15	E	1	A	GW	11/04/2010
3	WILSON	CANNON LAND CO.	(CAN-OW3)	SW	NW	SW	9	28	15	E	1	B	GW	11/30/2010
3	WILSON	EARL MILLER	(EML01)	SW	SW	NW	9	28	15	E	1	A	GW	04/15/2013
3	WILSON	EMPLOYERS	5A			NW	9	28	15	E	1	B	GW	01/10/2003
3	WILSON	EMPLOYERS	12	NE	SE	SW	16	28	15	E	1	B	GW	07/01/2003
3	WILSON	EMPLOYERS	37	NW	SW	NW	16	28	15	E	1	B	GW	01/09/2003
3	WILSON	EMPLOYERS	39	SW	NE	NW	16	28	15	E	1	B	GW	12/20/2002
3	WILSON	CANNON LAND CO.	(CAN-OW1)	SE	SE	NW	16	28	15	E	1	A	GW	11/16/2010
3	WILSON	CANNON LAND CO.	(CAN-OW4)	SW	NW	NE	16	28	15	E	1	B	GW	12/06/2010
3	WILSON	CANNON LAND CO.	(CAN-OW5)	NW	NE	NW	16	28	15	E	1	A	GW	12/15/2010
3	WILSON	CANNON LAND CO.	(CAN-OW6)	NW	SE	NW	16	28	15	E	1	A	GW	12/21/2010
3	WILSON	CANNON LAND CO.	(CAN-OW8)	SW	SE	NW	16	28	15	E	1	A	GW	01/06/2011
3	WILSON	CANNON LAND CO.	(CAN-OW9)	SE	NE	NW	16	28	15	E	1	A	GW	12/28/2010
3	WILSON	STEPHENS BENNY	1	NW	NW	SW	17	28	15	E	1	B	SW	08/11/2001
3	WILSON	JAMES HARKNESS	(HAR01)	SE	NW	NE	17	28	15	E	1	A	GW	04/12/2011
3	WILSON	STEVE MILLER (MATTIX)	(SMI-OW1)	NW	NE	SW	23	28	15	E	1	A	GW	02/14/2011
3	WILSON	TRAVIS MILLER	1	NW	SE	NW	24	28	15	E	1	A	GW	01/14/2003
3	WILSON	TRAVIS MILLER	2	NE	SE	NW	24	28	15	E	1	A	GW	01/14/2003
3	WILSON	TRAVIS MILLER	3	SE	NE	SW	24	28	15	E	1	B	SW	01/14/2003
3	WILSON	TRAVIS MILLER II	(TML-01)	NW	NW	SW	24	28	15	E	1	B	GW	10/25/2010
3	WILSON	TRAVIS MILLER II	(TML-02)	SE	SW	NW	24	28	15	E	1	B	GW	10/29/2010
3	WILSON	TRAVIS MILLER II	(TML-03)	SW	SE	NW	24	28	15	E	1	B	GW	10/18/2010
3	WILSON	TRAVIS MILLER	(TTM01)	SE	SE	NW	24	28	15	E	1	A	GW	02/28/2014
3	WILSON	TRAVIS MILLER	(TTM02)	NW	NW	SW	24	28	15	E	1	A	GW	03/11/2014
3	WILSON	JOHN GALLON	(GAL01)	SW	SE	SW	6	28	16	E	1	B	PS	05/17/2010
3	WILSON	JOHN GALLON	(GAL02)	SE	NW	SW	6	28	16	E	1	B	GW	05/21/2010
3	WILSON	RE & JW OLSON	4	NE	NW	NW	12	28	16	E	1	A	GW	08/12/2016
3	WILSON	HUFFMAN (SCALISE)	(HUF01)	NE	NW	SE	25	28	16	E	1	B	GW	01/12/2012
3	WILSON	HUFFMAN	(HUF01)	NW	SW	SE	25	28	16	E	1	B	GW	05/04/2015
3	WILSON	HUFFMAN	(HUF02)	SW	SW	SE	25	28	16	E	1	B	GW	05/04/2015
3	WILSON	HUFFMAN	(HUF03)	SW	SW	SE	25	28	16	E	1	B	GW	05/04/2015
3	WILSON	WING	3			SW	34	28	16	E	2		GW	01/27/2000
3	WILSON	WING	4			SW	34	28	16	E	2		GW	01/31/2000
3	WILSON	WING	5			SW	34	28	16	E	2		GW	01/27/2000
3	WILSON	DONALD WHITSON	(WHI01)	SE	SE	NE	34	28	16	E	1	A	PS	12/07/2007
3	WILSON	STOVER	(STO01)		W2	NW	3	28	17	E	1	C	GW	09/30/2010
3	WILSON	STOVER	(STO02)		W2	NW	3	28	17	E	1	C	GW	10/06/2010
3	WILSON	STOVER	(STO03)		W2	NW	3	28	17	E	1	C	GW	10/08/2010
3	WILSON	STOVER	(STO04)		W2	NW	3	28	17	E	1	C	GW	10/04/2010
3	WILSON	STOVER	(STO05)		W2	NW	3	28	17	E	1	B	GW	09/30/2010
3	WILSON	STOVER	(STO06)		W2	NW	3	28	17	E	1	C	GW	10/01/2010
3	WILSON	STOVER	(STO07)		W2	NW	3	28	17	E	1	B	GW	10/08/2010
3	WILSON	STOVER	(STO08)		W2	NW	3	28	17	E	1	C	GW	10/06/2010
3	WILSON	STOVER	(STO09)		W2	NW	3	28	17	E	1	B	GW	10/14/2010
3	WILSON	STOVER	(STO10)		W2	NW	3	28	17	E	1	B	GW	09/29/2010
3	WILSON	STOVER	(STO11)		W2	NW	3	28	17	E	1	B	GW	09/29/2010
3	WILSON	STOVER	(STO12)		W2	NW	3	28	17	E	1	B	GW	10/01/2010
3	WILSON	STOVER	(STO13)		W2	NW	3	28	17	E	1	C	GW	10/04/2010
3	WILSON	STOVER	(STO14)		W2	NW	3	28	17	E	1	B	GW	10/14/2010
3	WILSON	STOVER	(STO15)		W2	NW	3	28	17	E	1	B	GW	10/14/2010

Wells Plugged with State Funds Since 7/1/1996

DIST	COUNTY	LEASE NAME	WELL NO	Q-3	Q-2	Q-1	SEC	TWP	RNG	DIR	PRI	LEVEL	TYPE	PLUG DATE
3	WILSON	STOVER	(STO16)		W2	NW	3	28	17	E	1	B	GW	12/03/2010
3	WILSON	STOVER	(STO17)		W2	NW	3	28	17	E	1	C	GW	10/07/2010
3	WILSON	STOVER	(STO18)		W2	NW	3	28	17	E	1	B	GW	11/22/2010
3	WILSON	STOVER	(STO19)		W2	NW	3	28	17	E	1	B	GW	11/15/2010
3	WILSON	TODD MARPLE	(MAR-OW1)	NE	NW	SE	5	28	17	E	1	B	GW	11/08/2013
3	WILSON	MYERS	(K1001)			SW	10	28	17	E	1	C	GW	04/12/2016
3	WILSON	MYERS	(K1002)			SW	10	28	17	E	1	B	GW	05/25/2016
3	WILSON	MYERS	(K1003)			SW	10	28	17	E	1	B	GW	04/12/2016
3	WILSON	MYERS	(K1004)			SW	10	28	17	E	1	B	GW	05/20/2016
3	WILSON	MYERS	(K1005)			SW	10	28	17	E	1	B	GW	04/12/2016
3	WILSON	MYERS	(K1006)			SW	10	28	17	E	1	B	GW	04/13/2016
3	WILSON	MYERS	(K1007)			SW	10	28	17	E	1	C	GW	04/22/2016
3	WILSON	MYERS	(K1009)			SW	10	28	17	E	1	B	GW	04/13/2016
3	WILSON	MYERS	(K1010)			SW	10	28	17	E	1	B	GW	04/15/2016
3	WILSON	MYERS	(K1011)			SW	10	28	17	E	1	C	GW	02/23/2016
3	WILSON	MYERS	(K1012)			SW	10	28	17	E	1	B	GW	02/12/2016
3	WILSON	PARKER	(K1013)			SE	10	28	17	E	1	C	GW	02/22/2016
3	WILSON	PARKER	(K1014)			SE	10	28	17	E	1	C	GW	02/22/2016
3	WILSON	PARKER	(K1015)			SE	10	28	17	E	1	C	GW	02/23/2016
3	WILSON	PARKER	(K1016)			SE	10	28	17	E	1	B	GW	02/12/2016
3	WILSON	PARKER	(K1017)			SE	10	28	17	E	1	C	GW	01/15/2016
3	WILSON	PARKER	(K1018)			SE	10	28	17	E	1	B	GW	02/03/2016
3	WILSON	PARKER	(K1019)			SE	10	28	17	E	1	C	GW	02/23/2016
3	WILSON	PARKER	(K1020)			SE	10	28	17	E	1	C	GW	02/12/2016
3	WILSON	PARKER	(K1021)			SE	10	28	17	E	1	C	GW	01/15/2016
3	WILSON	PARKER	(K1022)			SE	10	28	17	E	1	C	GW	01/15/2016
3	WILSON	PARKER	(K1023)			SE	10	28	17	E	1	B	GW	12/23/2015
3	WILSON	PARKER	(K1025)			SE	10	28	17	E	1	B	GW	02/04/2016
3	WILSON	PARKER	(K1026)			SE	10	28	17	E	1	B	GW	12/23/2015
3	WILSON	PARKER	(K1027)			SE	10	28	17	E	1	C	GW	02/04/2016
3	WILSON	PARKER	(K1028)			SE	10	28	17	E	1	B	GW	12/23/2015
3	WILSON	PARKER	(K1029)			SE	10	28	17	E	1	B	GW	02/08/2016
3	WILSON	PARKER	(K1030)			SE	10	28	17	E	1	B	GW	02/03/2016
3	WILSON	PARKER	(K1031)			SE	10	28	17	E	1	B	GW	02/05/2016
3	WILSON	PARKER	(K1033)			SE	10	28	17	E	1	B	GW	04/22/2016
3	WILSON	PARKER	(K1034)			SE	10	28	17	E	1	B	GW	01/08/2016
3	WILSON	MYERS	(K1035)			NE	10	28	17	E	1	B	GW	02/29/2016
3	WILSON	MYERS	(K1036)			NE	10	28	17	E	1	B	GW	06/30/2016
3	WILSON	MYERS	(K1037)			NE	10	28	17	E	1	B	GW	03/25/2016
3	WILSON	MYERS	(K1038)			NW	10	28	17	E	1	B	GW	06/01/2016
3	WILSON	MYERS	(K1040)			NW	10	28	17	E	1	C	GW	03/04/2016
3	WILSON	MYERS	(K1041)			NW	10	28	17	E	1	C	GW	03/04/2016
3	WILSON	MYERS	(K1042)			NW	10	28	17	E	1	B	GW	03/03/2016
3	WILSON	MYERS	(K1043)			NW	10	28	17	E	1	B	GW	02/29/2016
3	WILSON	MYERS	(K1044)			NW	10	28	17	E	1	C	GW	03/04/2016
3	WILSON	MYERS	(K1045)			NW	10	28	17	E	1	B	GW	02/29/2016
3	WILSON	MYERS	(K1046)			NW	10	28	17	E	1	C	GW	03/03/2016
3	WILSON	MYERS	(K1047)			NW	10	28	17	E	1	B	GW	03/11/2016
3	WILSON	MYERS	(K1050)			NW	10	28	17	E	1	C	GW	03/11/2016
3	WILSON	MYERS	(K1052)			NW	10	28	17	E	1	B	GW	03/18/2016
3	WILSON	MYERS	(K1053)			NW	10	28	17	E	1	C	GW	03/25/2016
3	WILSON	MYERS	(K1054)			NW	10	28	17	E	1	B	GW	06/15/2016
3	WILSON	MYERS	(K1055)			NW	10	28	17	E	1	B	GW	03/18/2016
3	WILSON	MYERS	(K1056)	SW	NW	NW	10	28	17	E	1	B	GW	03/11/2016
3	WILSON	MYERS	(K1057)	SE	SE	NW	10	28	17	E	1	B	GW	03/08/2016
3	WILSON	MYERS	(K1058)	NE	NE	SW	10	28	17	E	1	B	GW	06/13/2016
3	WILSON	MYERS	(K1059)	NE	SE	SW	10	28	17	E	1	B	GW	06/17/2016
3	WILSON	PARKER	(K1060)		NW	SE	10	28	17	E	1	B	GW	02/01/2016
3	WILSON	PARKER	(K1061)	NE	NW	SE	10	28	17	E	1	B	GW	02/22/2016
3	WILSON	PARKER	(K1062)	SW	NE	SE	10	28	17	E	1	B	GW	04/20/2016
3	WILSON	PARKER	(K1063)	SW	SW	SE	10	28	17	E	1	B	GW	05/09/2016

Wells Plugged with State Funds Since 7/1/1996

DIST	COUNTY	LEASE NAME	WELL NO	Q-3	Q-2	Q-1	SEC	TWP	RNG	DIR	PRI	LEVEL	TYPE	PLUG DATE
3	WILSON	MYERS	(K1064)	NW	SW	NE	10	28	17	E	1	B	GW	03/24/2016
3	WILSON	MYERS	(K1065)	SW	NW	NE	10	28	17	E	1	B	GW	03/24/2016
3	WILSON	MYERS	(K1066)	NW	NE	NE	10	28	17	E	1	B	GW	06/29/2016
3	WILSON	MYERS	(K1067)	SW	NW	NE	10	28	17	E	1	B	GW	03/24/2016
3	WILSON	GAYLE CARTER	(CAROW1)		NW	SW	30	28	17	E	1	A	SW	06/28/2006
3	WILSON	GAYLE CARTER	(CAROW2)		NW	SW	30	28	17	E	1	A	SW	06/28/2006
3	WILSON	CARTER-P3	(CART03)	NW	SW	SW	30	28	17	E	1	B	GW	03/17/2015
3	WILSON	CARTER-P3	(CART04)	NW	SW	SW	30	28	17	E	1	B	GW	03/27/2015
3	WILSON	CARTER-P3	(CART05)	SE	NW	SW	30	28	17	E	1	B	GW	05/07/2015
3	WILSON	CARTER-P3	(CART06)	SE	NW	SW	30	28	17	E	1	B	GW	04/16/2015
3	WILSON	CARTER-P3	(CART07)	SE	NE	SW	30	28	17	E	1	B	GW	04/29/2015
3	WILSON	SHORT	(SHO01)		NE	SW	31	28	17	E	1	B	GW	01/13/2015
3	WILSON	SHORT	(SHO02)		NE	SW	31	28	17	E	1	B	GW	11/19/2014
3	WILSON	SHORT	(SHO03)		NE	SW	31	28	17	E	1	B	GW	01/15/2015
3	WILSON	SHORT	(SHO04)		NW	SW	31	28	17	E	1	B	GW	11/19/2014
3	WILSON	SHORT	(SHO05)		NE	SW	31	28	17	E	1	B	GW	11/21/2014
3	WILSON	SHORT	(SHO06)		SE	SW	31	28	17	E	1	B	GW	12/03/2014
3	WILSON	SHORT	(SHO07)		NE	SW	31	28	17	E	1	B	GW	08/28/2014
3	WILSON	SHORT	(SHO08)		NE	SW	31	28	17	E	1	B	GW	08/27/2014
3	WILSON	SHORT	(SHO09)		SE	SW	31	28	17	E	1	B	GW	08/27/2014
3	WILSON	SHORT	(SHO10)		NE	SW	31	28	17	E	1	B	GW	11/20/2014
3	WILSON	SHORT	(SHO11)		SW	SW	31	28	17	E	1	B	GW	10/27/2014
3	WILSON	SHORT	(SHO12)		SW	SW	31	28	17	E	1	B	GW	10/27/2014
3	WILSON	SHORT	(SHO13)		SW	SW	31	28	17	E	1	B	GW	10/24/2014
3	WILSON	SHORT	(SHO14)		SW	SW	31	28	17	E	1	B	GW	08/26/2014
3	WILSON	SHORT	(SHO15)		SE	SW	31	28	17	E	1	B	GW	08/26/2014
3	WILSON	SHORT	(SHO17)		SE	SW	31	28	17	E	1	B	GW	09/09/2014
3	WILSON	SHORT	(SHO18)		SE	SW	31	28	17	E	1	B	GW	09/08/2014
3	WILSON	SHORT	(SHO19)		NE	SW	31	28	17	E	1	B	GW	01/06/2015
3	WILSON	SHORT	(SHO20)		NE	SW	31	28	17	E	1	B	GW	08/28/2014
3	WILSON	SHORT	(SHO21)		NE	SW	31	28	17	E	1	B	GW	08/29/2014
3	WILSON	SHORT	(SHO22)		SW	SW	31	28	17	E	1	B	GW	10/24/2014
3	WILSON	TINDLE	3			NE	2	29	13	E	1	A	GW	05/30/2000
3	WILSON	TINDLE	4			NE	2	29	13	E	1	A	GW	05/30/2000
3	WILSON	TINDLE	5			NE	2	29	13	E	1	A	GW	05/31/2000
3	WILSON	VAUGHN (WORRELL)	(VAU02)	NW	SE	SE	10	29	15	E	1	B	PS	09/08/2011
3	WILSON	VAUGHN (WORRELL)	(VAU03)	NW	SE	SE	10	29	15	E	1	B	PS	09/09/2011
3	WILSON	VAUGHN (WORRELL)	(VAU05)	NW	SE	SE	10	29	15	E	1	B	PS	09/09/2011
3	WILSON	VAUGHN (WORRELL)	(VAU06)	SE	SE	SE	10	29	15	E	1	B	PS	09/13/2011
3	WILSON	VAUGHN (WORRELL)	(VAU07)	SE	SW	SE	10	29	15	E	1	B	PS	09/16/2011
3	WILSON	VAUGHN (WORRELL)	(VAU08)	SW	SE	NE	10	29	15	E	1	B	PS	09/07/2011
3	WILSON	VAUGHN (WORRELL)	(VAU09)	NW	SE	NE	10	29	15	E	1	B	PS	09/06/2011
3	WILSON	VAUGHN (WORRELL)	(VAU11)	SW	SW	NE	10	29	15	E	1	B	PS	10/07/2011
3	WILSON	VAUGHN (WORRELL)	(VAU12)	SE	SE	SE	10	29	15	E	1	B	PS	09/15/2011
3	WILSON	VAUGHN (WORRELL)	(VAU13)	NE	NW	NE	10	29	15	E	1	B	PS	10/07/2011
3	WILSON	BILL ESTES	(ESTOW1)			NW	3	29	16	E	1	B	GW	06/30/2011
3	WILSON	LARRY SPURRIER	(SPU01)	NE	NE	NW	11	29	16	E	1	B	PS	02/12/2014
3	WILSON	LARRY SPURRIER	(SPU02)	NE	NE	NW	11	29	16	E	1	B	PS	02/12/2014
3	WILSON	CARTER-P1	(CART01)	SE	NE	SW	12	29	16	E	1	B	GW	02/24/2015
3	WILSON	NEWTON	1			SE	14	29	16	E	1	B	GW	08/07/2001
3	WILSON	NEWTON	2			SE	14	29	16	E	1	B	GW	08/07/2001
3	WILSON	WING	1			NE	17	29	16	E	1	A	SW	05/05/2000
3	WILSON	WING	2			NE	17	29	16	E	1	A	SW	05/05/2000
3	WILSON	DONALD THURMAN	(THUOW1)	NE	NE	SE	21	29	16	E	1	B	GW	04/09/2009
3	WILSON	DONALD THURMAN	(THUOW2)	NE	NE	SE	21	29	16	E	1	B	GW	08/27/2009
3	WILSON	DONALD THURMAN	(THUOW3)	NW	NE	SE	21	29	16	E	1	B	GW	04/16/2009
3	WILSON	ESTES	(EST01)		NW	NW	22	29	16	E	1	A	GW	03/03/2016
3	WILSON	ESTES	(EST02)		NW	NW	22	29	16	E	1	B	GW	03/03/2016
3	WILSON	CARTER-P2	(CART02)	SE	SE	NE	24	29	16	E	1	B	GW	03/05/2015
3	WILSON	MARY GRUB C	1			SW	29	29	16	E	1	A	SW	10/14/1999
3	WILSON	MELVIN HARE II	(HAROW1)	NE	NE	NW	34	29	16	E	1	B	GW	08/03/2010

Wells Plugged with State Funds Since 7/1/1996

DIST	COUNTY	LEASE NAME	WELL NO	Q-3	Q-2	Q-1	SEC	TWP	RNG	DIR	PRI	LEVEL	TYPE	PLUG DATE
3	WILSON	BROWN	OW-1	SW	SW	SW	4	29	17	E	1	A	GW	04/29/2000
3	WILSON	STICH NO.- MARTIN	(MAR01)		W2	SE	9	29	17	E	1	B	GW	07/28/2009
3	WILSON	STICH NO.- MARTIN	(MAR02)		W2	SE	9	29	17	E	1	B	GW	07/01/2009
3	WILSON	STICH NO.- MARTIN	(MAR03)		W2	SE	9	29	17	E	1	B	GW	07/01/2009
3	WILSON	STICH NO.- MARTIN	(MAR04)		W2	SE	9	29	17	E	1	B	GW	07/09/2009
3	WILSON	C. D. TRIPLETT	(OW-01)	E2	NE	NE	9	29	17	E	1	B	GW	04/16/2009
3	WILSON	STICH NO.- WILES	(STI02)		E2	SE	9	29	17	E	1	B	GW	10/02/2009
3	WILSON	STICH NO.- WILES	(STI03)		E2	SE	9	29	17	E	1	B	GW	07/29/2009
3	WILSON	STICH NO.- WILES	(STI04)		E2	SE	9	29	17	E	1	B	GW	10/15/2009
3	WILSON	STICH NO.- WILES	(STI05)		E2	SE	9	29	17	E	1	B	GW	07/28/2009
3	WILSON	STICH NO.- WILES	(STI07)		E2	SE	9	29	17	E	1	B	GW	10/09/2009
3	WILSON	STICH NO.- WILES	(STI08)		E2	SE	9	29	17	E	1	B	GW	07/10/2009
3	WILSON	STICH NO.- WILES	(STI14)		E2	SE	9	29	17	E	1	B	GW	10/01/2009
3	WILSON	STICH NO.- WILES	(STI15)			SE	9	29	17	E	1	B	GW	09/24/2009
3	WILSON	STICH NO.- WILES	(STI16)			SE	9	29	17	E	1	B	GW	07/09/2009
3	WILSON	STICH NO.- WILES	(STI17)			SE	9	29	17	E	1	B	GW	07/10/2009
3	WILSON	STICH NO.- WILES	(STI18)			SE	9	29	17	E	1	B	GW	10/01/2009
3	WILSON	STICH NO.- WILES	(STI19)			SE	9	29	17	E	1	B	GW	07/28/2009
3	WILSON	STICH NO.- WILES	(STI20)			SE	9	29	17	E	1	B	GW	10/05/2009
3	WILSON	STICH NO.- WILES	(STI21)			SE	9	29	17	E	1	B	GW	09/25/2009
3	WILSON	JOHN STICH OW1	(STIOW1)	SW	SE	SE	9	29	17	E	1	A	GW	10/01/2007
3	WILSON	IVAN T. FAIL (GEORGE)	(OW-01)		C	NW	10	29	17	E	1	B	GW	04/08/2009
3	WILSON	MARTIN (STICH)	(STI01)		W2	SW	10	29	17	E	1	A	GW	11/29/2007
3	WILSON	MARTIN (STICH)	(STI02)		W2	SW	10	29	17	E	1	A	GW	11/30/2007
3	WILSON	MARTIN (STICH)	(STI03)	NW	NW	SW	10	29	17	E	1	A	GW	01/16/2008
3	WILSON	MARTIN (STICH)	(STI04)		W2	SW	10	29	17	E	1	A	GW	12/21/2007
3	WILSON	MARTIN (STICH)	(STI05)		W2	SW	10	29	17	E	1	B	GW	01/02/2008
3	WILSON	MARTIN (STICH)	(STI06)		W2	SW	10	29	17	E	1	A	GW	01/02/2008
3	WILSON	MARTIN (STICH)	(STI07)		W2	SW	10	29	17	E	1	A	GW	12/21/2007
3	WILSON	MARTIN (STICH)	(STI09)	NE	NW	SW	10	29	17	E	1	A	GW	02/19/2008
3	WILSON	MARTIN (STICH)	(STI10)		W2	SW	10	29	17	E	1	A	GW	11/30/2007
3	WILSON	MARTIN (STICH)	(STI12)	SE	NW	SW	10	29	17	E	1	A	GW	01/25/2008
3	WILSON	MARTIN (STICH)	(STI13)	SE	NW	SW	10	29	17	E	1	B	GW	01/25/2008
3	WILSON	MARTIN (STICH)	(STI14)		W2	SW	10	29	17	E	1	A	GW	12/28/2007
3	WILSON	MARTIN (STICH)	(STI15)	SE	NW	SW	10	29	17	E	1	A	GW	01/15/2008
3	WILSON	MARTIN (STICH)	(STI17)		W2	SW	10	29	17	E	1	A	GW	01/04/2008
3	WILSON	MARTIN (STICH)	(STI18)		W2	SW	10	29	17	E	1	A	GW	01/04/2008
3	WILSON	MARTIN (STICH)	(STI19)		W2	SW	10	29	17	E	1	A	GW	01/03/2008
3	WILSON	MARTIN (STICH)	(STI20)		W2	SW	10	29	17	E	1	A	GW	01/02/2008
3	WILSON	MARTIN (STICH)	(STI21)	SW	NW	SW	10	29	17	E	1	A	GW	01/25/2008
3	WILSON	MARTIN (STICH)	(STI22)		W2	SW	10	29	17	E	1	B	GW	01/02/2008
3	WILSON	MARTIN (STICH)	(STI23)		W2	SW	10	29	17	E	1	B	GW	01/03/2008
3	WILSON	MARTIN (STICH)	(STI24)		W2	SW	10	29	17	E	1	B	GW	01/04/2008
3	WILSON	MARTIN (STICH)	(STI25)	SE	SW	NW	10	29	17	E	1	B	GW	01/30/2008
3	WILSON	MARTIN (STICH)	(STI26)	NW	SW	SW	10	29	17	E	1	B	GW	01/25/2008
3	WILSON	MARY F. DOUGLAS	(DOU01)	SW	SW	NW	16	29	17	E	1	B	GW	02/10/2009
3	WILSON	MARY F. DOUGLAS	(DOU02)	NE	SW	NW	16	29	17	E	1	B	GW	01/08/2009
3	WILSON	MARY F. DOUGLAS	(DOU03)			NW	16	29	17	E	1	B	GW	12/29/2008
3	WILSON	MARY F. DOUGLAS	(DOU04)			NW	16	29	17	E	1	A	GW	12/30/2008
3	WILSON	MARY F. DOUGLAS	(DOU05)			NW	16	29	17	E	1	A	GW	03/17/2009
3	WILSON	MARY F. DOUGLAS	(DOU06)	SW	NE	NW	16	29	17	E	1	A	GW	01/23/2009
3	WILSON	MARY F. DOUGLAS	(DOU07)	NW	SE	NW	16	29	17	E	1	A	GW	02/05/2009
3	WILSON	MARY F. DOUGLAS	(DOU08)	NW	SE	NW	16	29	17	E	1	A	GW	01/14/2009
3	WILSON	MARY F. DOUGLAS	(DOU09)	SW	SE	NW	16	29	17	E	1	A	GW	01/07/2009
3	WILSON	MARY F. DOUGLAS	(DOU10)	SW	SE	NW	16	29	17	E	1	B	GW	01/07/2009
3	WILSON	MARY F. DOUGLAS	(DOU11)			NW	16	29	17	E	1	A	GW	12/29/2008
3	WILSON	MARY F. DOUGLAS	(DOU12)	NW	SE	NW	16	29	17	E	1	B	GW	01/07/2009
3	WILSON	MARY F. DOUGLAS	(DOU13)	NE	SW	NW	16	29	17	E	1	A	GW	01/19/2009
3	WILSON	MARY F. DOUGLAS	(DOU14)	SE	SW	NW	16	29	17	E	1	A	GW	01/14/2009
3	WILSON	MARY F. DOUGLAS	(DOU15)	SE	SW	NW	16	29	17	E	1	B	GW	02/10/2009
3	WILSON	MARY F. DOUGLAS	(DOU16)			NW	16	29	17	E	1	B	GW	12/30/2008

Wells Plugged with State Funds Since 7/1/1996

DIST	COUNTY	LEASE NAME	WELL NO	Q-3	Q-2	Q-1	SEC	TWP	RNG	DIR	PRI	LEVEL	TYPE	PLUG DATE
3	WILSON	MARY F. DOUGLAS	(DOU17)	SE	NE	NW	16	29	17	E	1	B	GW	02/03/2009
3	WILSON	MARY F. DOUGLAS	(DOU18)	SE	NE	NW	16	29	17	E	1	A	GW	01/23/2009
3	WILSON	MARY F. DOUGLAS	(DOU19)	NE	SE	NW	16	29	17	E	1	A	GW	02/04/2009
3	WILSON	MARY F. DOUGLAS	(DOU20)	SE	SE	NW	16	29	17	E	1	A	GW	02/04/2009
3	WILSON	MARY F. DOUGLAS	(DOU21)	NE	SE	NW	16	29	17	E	1	B	GW	01/23/2009
3	WILSON	MARY F. DOUGLAS	(DOU22)	NE	SE	NW	16	29	17	E	1	A	GW	02/03/2009
3	WILSON	MARY F. DOUGLAS	(DOU23)			NW	16	29	17	E	1	B	GW	01/13/2009
3	WILSON	STICH NO.- WILES	(MCD01)		N2	NE	16	29	17	E	1	B	GW	06/12/2009
3	WILSON	STICH NO.- WILES	(MCD02)		N2	NE	16	29	17	E	1	B	GW	06/15/2009
3	WILSON	STICH NO.- WILES	(MCD03)		N2	NE	16	29	17	E	1	B	GW	06/15/2009
3	WILSON	STICH NO.- WILES	(MCD05)		N2	NE	16	29	17	E	1	B	GW	06/12/2009
3	WILSON	STICH NO.- WILES	(MCD06)		N2	NE	16	29	17	E	1	B	GW	06/22/2009
3	WILSON	STICH NO.- WILES	(MCD07)		N2	NE	16	29	17	E	1	B	GW	06/19/2009
3	WILSON	STICH NO.- WILES	(MCD08)		N2	NE	16	29	17	E	1	B	GW	06/09/2009
3	WILSON	STICH NO.- WILES	(MCD10)		N2	NE	16	29	17	E	1	B	GW	06/29/2009
3	WILSON	STICH NO.- WILES	(MCD11)		N2	NE	16	29	17	E	1	B	GW	07/03/2009
3	WILSON	STICH NO.- WILES	(MCD12)		N2	NE	16	29	17	E	1	B	GW	07/02/2009
3	WILSON	STICH NO.- WILES	(MCD13)		N2	NE	16	29	17	E	1	B	GW	06/22/2009
3	WILSON	STICH NO.- WILES	(MCD14)		N2	NE	16	29	17	E	1	B	GW	07/22/2009
3	WILSON	STICH NO.- WILES	(MCD15)		N2	NE	16	29	17	E	1	B	GW	06/22/2009
3	WILSON	STICH NO.- WILES	(MCD16)		N2	NE	16	29	17	E	1	B	GW	06/29/2009
3	WILSON	STICH NO.- WILES	(MCD17)		N2	NE	16	29	17	E	1	B	GW	07/23/2009
3	WILSON	STICH NO.- WILES	(MCD18)		N2	NE	16	29	17	E	1	B	GW	10/21/2009
3	WILSON	STICH NO.- WILES	(MCD19)				16	29	17	E	1	B	GW	06/29/2009
3	WILSON	STICH NO.- WILES	(MCD20)		N2	NE	16	29	17	E	1	B	GW	09/17/2009
3	WILSON	STICH SO.- WINNER	(WIN01)		W2	SW	16	29	17	E	1	B	GW	11/23/2009
3	WILSON	STICH SO.- WINNER	(WIN02)		W2	SW	16	29	17	E	1	B	GW	10/29/2009
3	WILSON	STICH SO.- WINNER	(WIN03)		W2	SW	16	29	17	E	1	B	GW	11/03/2009
3	WILSON	STICH SO.- WINNER	(WIN04)		W2	SW	16	29	17	E	1	B	GW	11/23/2009
3	WILSON	STICH SO.- WINNER	(WIN05)		W2	SW	16	29	17	E	1	B	GW	11/02/2009
3	WILSON	STICH SO.- WINNER	(WIN06)		W2	SW	16	29	17	E	1	B	GW	11/02/2009
3	WILSON	STICH SO.- WINNER	(WIN07)		W2	SW	16	29	17	E	1	B	GW	10/21/2009
3	WILSON	STICH SO.- WINNER	(WIN08)		W2	SW	16	29	17	E	1	B	GW	11/09/2009
3	WILSON	STICH SO.- WINNER	(WIN09)		W2	SW	16	29	17	E	1	B	GW	11/09/2009
3	WILSON	STICH SO.- WINNER	(WIN10)		W2	SW	16	29	17	E	1	B	GW	10/28/2009
3	WILSON	STICH SO.- WINNER	(WIN11)		W2	SW	16	29	17	E	1	B	GW	11/06/2009
3	WILSON	STICH SO.- WINNER	(WIN12)		W2	SW	16	29	17	E	1	B	GW	11/23/2009
3	WILSON	STICH SO.- WINNER	(WIN13)		W2	SW	16	29	17	E	1	B	GW	11/23/2009
3	WILSON	STICH SO.- WINNER	(WIN14)		W2	SW	16	29	17	E	1	B	GW	11/06/2009
3	WILSON	STICH SO.- WINNER	(WIN15)		W2	SW	16	29	17	E	1	B	GW	11/23/2009
3	WILSON	STICH SO.- WINNER	(WIN17)		W2	SW	16	29	17	E	1	B	GW	11/25/2009
3	WILSON	STICH SO.- WINNER	(WIN19)		W2	SW	16	29	17	E	1	B	GW	11/25/2009
3	WILSON	STICH SO.- ESSLINGER	(BAR01)			NE	20	29	17	E	1	B	GW	12/01/2009
3	WILSON	STICH SO.- ESSLINGER	(BAR02)			NE	20	29	17	E	1	B	GW	12/01/2009
3	WILSON	STICH SO.- ESSLINGER	(BAR03)			NE	20	29	17	E	1	B	GW	12/02/2009
3	WILSON	STICH SO.- ESSLINGER	(BAR04)			NE	20	29	17	E	1	B	GW	12/04/2009
3	WILSON	STICH SO.- ESSLINGER	(BAR05)			NE	20	29	17	E	1	B	GW	12/04/2009
3	WILSON	STICH SO.- ESSLINGER	(BAR07)			NE	20	29	17	E	1	B	GW	12/07/2009
3	WILSON	STICH SO.- ESSLINGER	(BAR08)	SE	SE	NE	20	29	17	E	1	B	GW	12/11/2009
3	WILSON	STICH SO.- ESSLINGER	(BAR09)			NE	20	29	17	E	1	B	GW	12/09/2009
3	WILSON	STICH SO.- ESSLINGER	(BAR10)			NE	20	29	17	E	1	B	GW	12/08/2009
3	WILSON	STICH SO.- ESSLINGER	(BAR11)			NE	20	29	17	E	1	B	GW	12/08/2009
3	WILSON	STICH SO.- ESSLINGER	(BAR12)			NE	20	29	17	E	1	B	GW	12/10/2009
3	WILSON	STICH SO.- ESSLINGER	(BAR13)			NE	20	29	17	E	1	B	GW	12/10/2009
3	WILSON	STICH SO.- ESSLINGER	(BAR14)			NE	20	29	17	E	1	B	GW	12/11/2009
3	WILSON	KENNY BAKER	(BAK-01)		NE	SW	32	29	17	E	1	B	GW	02/25/2014
3	WILSON	KENNY BAKER	(BAK-02)		NE	SW	32	29	17	E	1	B	GW	02/25/2014
3	WILSON	LINDA DRAKE	(DRA-OW1)	SE	SE	SW	1	30	14	E	1	B	GW	09/03/2010
3	WILSON	LOIS SCOTT	(SCO-01)	NE	SW	SE	6	30	15	E	1	B	GW	09/21/2010
3	WILSON	NAOMI J WOLFE	OW 1	SW	NE	SE	14	30	15	E	1	A	GW	03/11/1997
3	WILSON	HAROLD SMALL	1			SW	24	30	15	E	1	A	SW	04/10/2000

Wells Plugged with State Funds Since 7/1/1996

DIST	COUNTY	LEASE NAME	WELL NO	Q-3	Q-2	Q-1	SEC	TWP	RNG	DIR	PRI	LEVEL	TYPE	PLUG DATE
3	WILSON	HAROLD SMALL	2			SW	24	30	15	E	1	A	SW	04/10/2000
3	WILSON	BERG	1			NE	25	30	15	E	1	A	SW	03/02/2000
3	WILSON	BERG	2			NE	25	30	15	E	1	A	SW	03/02/2000
3	WILSON	BERG	3			NE	25	30	15	E	1	A	SW	03/02/2000
3	WILSON	BERG	4			NE	25	30	15	E	1	A	SW	03/02/2000
3	WILSON	BERG	5			NE	25	30	15	E	1	A	SW	03/02/2000
3	WILSON	SCOTT BRADFORD	(BRAOW1)	NW	SW	SW	2	30	16	E	1	B	PS	01/16/2012
3	WILSON	CLAIBOURN	(DAK-01)		SE	NW	13	30	16	E	1	B	GW	08/07/2014
3	WILSON	CLAIBOURN	(DAK-02)		SE	NW	13	30	16	E	1	B	GW	08/06/2014
3	WILSON	HAROLD M. MULLEN	(OOB01)	NW	SE	NE	14	30	16	E	1	C	SW	02/16/2010
3	WILSON	HAROLD M. MULLEN	(OOB02)	NE	SE	NE	14	30	16	E	1	C	SW	02/16/2010
3	WILSON	HAROLD M. MULLEN	(OOB03)	NE	SE	NE	14	30	16	E	1	A	SW	02/16/2010
3	WILSON	ORCHARD LANE	1	SW	SE	NW	17	30	16	E	1	A	PS	08/20/2002
3	WILSON	OSBORN	17A	SW	SW	SE	17	30	16	E	1	B	GW	08/12/2003
3	WILSON	TERNES	1	NE	NW	SW	18	30	16	E	1	B	GW	12/11/2015
3	WILSON	PERRY	1			NW	18	30	16	E	1	A	GW	05/02/1997
3	WILSON	TERNES	2	NE	NW	SW	18	30	16	E	1	B	GW	12/11/2015
3	WILSON	PERRY	2			NW	18	30	16	E	1	A	GW	05/03/1997
3	WILSON	TERNES	3	NW	NE	SW	18	30	16	E	1	B	GW	12/11/2015
3	WILSON	PERRY	3			NW	18	30	16	E	1	A	GW	05/04/1997
3	WILSON	PERRY	4			NW	18	30	16	E	1	A	GW	05/05/1997
3	WILSON	PERRY	5			NW	18	30	16	E	1	A	GW	05/06/1997
3	WILSON	PERRY	6			NW	18	30	16	E	1	A	GW	05/07/1997
3	WILSON	PERRY	7			NW	18	30	16	E	1	A	GW	05/08/1997
3	WILSON	PERRY	8			NW	18	30	16	E	1	A	GW	05/09/1997
3	WILSON	PERRY	9			NW	18	30	16	E	1	A	GW	05/12/1997
3	WILSON	CITY OF NEODESHA	1	NW	SE	SE	19	30	16	E	1	A	PS	04/17/2002
3	WILSON	OSBORN	1 (2)	NW	NW	NE	20	30	16	E	1	B	GW	08/08/2003
3	WILSON	OSBORN	10 (11)	SW	NW	NE	20	30	16	E	1	B	GW	07/29/2003
3	WILSON	OSBORN	11 (12)	NE	SW	NE	20	30	16	E	1	B	GW	08/04/2003
3	WILSON	OSBORN	12 (13)	NE	SW	NE	20	30	16	E	1	B	GW	08/01/2003
3	WILSON	OSBORN	13 (14)	NW	SW	NE	20	30	16	E	1	B	GW	07/28/2003
3	WILSON	OSBORN	14 (15)	SW	NW	NE	20	30	16	E	1	B	GW	07/29/2003
3	WILSON	OSBORN	15 (16)			NW	20	30	16	E	1	B	GW	07/29/2003
3	WILSON	OSBORN	16A	SW	NW	NE	20	30	16	E	1	B	GW	08/04/2003
3	WILSON	OSBORN	2 (3)			NE	20	30	16	E	1	B	GW	07/24/2003
3	WILSON	OSBORN	3 (4)			NE	20	30	16	E	1	B	GW	07/24/2003
3	WILSON	OSBORN	4 (5)			NE	20	30	16	E	1	B	GW	07/21/2003
3	WILSON	OSBORN	5 (6)			NE	20	30	16	E	1	B	GW	07/21/2003
3	WILSON	OSBORN	6 (7)			NE	20	30	16	E	1	B	GW	07/29/2003
3	WILSON	OSBORN	7 (8)	SE	NW	NE	20	30	16	E	1	B	GW	07/23/2003
3	WILSON	OSBORN	8 (9)	SE	NW	NE	20	30	16	E	1	B	GW	07/23/2003
3	WILSON	OSBORN	9 (10)	SE	NW	NE	20	30	16	E	1	B	GW	08/01/2003
3	WILSON	MELVIN HARE	2	NW	NW	SW	22	30	16	E	1	A	GW	09/10/1996
3	WILSON	HLADKY	OW 1	NE	NE	NW	29	30	16	E	1	A	PS	02/04/1998
3	WILSON	HLADKY	OW 2	NE	NE	NW	29	30	16	E	1	A	PS	02/04/1998
3	WILSON	MELVIN HARE	OW 1	SW	NE	NW	34	30	16	E	1	A	GW	09/09/1996
3	WILSON	JOHN HEAD	(HEA-OW1)	NE	NE	NW	7	30	17	E	1	B	GW	08/20/2010
3	WILSON	KATZER SEC 20	(KTT01)	NW	NE	NE	20	30	17	E	1	B	GW	08/10/2010
3	WILSON	KATZER SEC 21	(KAT01)	W2	SE	NW	21	30	17	E	1	B	GW	08/12/2010
3	WILSON	KATZER SEC 21	(KAT02)	W2	SE	NW	21	30	17	E	1	B	GW	08/18/2010
3	WILSON	KATZER	(KAT03)	SE	SE	NW	21	30	17	E	1	B	GW	02/25/2016
3	WILSON	KATZER	(KAT04)	SE	SE	NW	21	30	17	E	1	B	GW	02/24/2016
3	WILSON	J.D. FRIESS	OG 1	SW	SW	SE	33	30	17	E	1	A	GW	05/29/1997
3	WOODSON	GLEUE	1	NW	NE	NE	24	23	16	E	1	A	SW	08/07/2001
3	WOODSON	SUTHERLAND	1	SW	NW	NW	28	23	16	E	1	A	GW	10/10/2002
3	WOODSON	RICH	1		N2	NE	28	23	16	E	1	B	GW	04/23/1997
3	WOODSON	NEOSHO FALLS TOWNSITE	(NEO06)		SE	NE	29	23	17	E	1	B	PS	02/23/2011
3	WOODSON	NEOSHO FALLS TOWNSITE	(NEO15)	NE	SE	SE	29	23	17	E	1	B	PS	03/24/2011
3	WOODSON	NEOSHO FALLS TOWNSITE	(NEO16)	NE	SE	SE	29	23	17	E	1	B	PS	03/24/2011
3	WOODSON	GLEUE	1		N2	NE	30	23	17	E	1	A	SW	04/14/2000

Wells Plugged with State Funds Since 7/1/1996

DIST	COUNTY	LEASE NAME	WELL NO	Q-3	Q-2	Q-1	SEC	TWP	RNG	DIR	PRI	LEVEL	TYPE	PLUG DATE
3	WOODSON	GLEUE	2		N2	NE	30	23	17	E	1	A	SW	04/14/2000
3	WOODSON	NEOSHO FALLS TOWNSITE	(NEO05)			NE	32	23	17	E	1	B	PS	04/13/2011
3	WOODSON	NEOSHO FALLS TOWNSITE	(NEO07)			NE	32	23	17	E	1	B	PS	04/20/2011
3	WOODSON	NEOSHO FALLS TOWNSITE	(NEO11)			NE	32	23	17	E	1	B	PS	04/12/2011
3	WOODSON	NEOSHO FALLS TOWNSITE	(NEO12)			NE	32	23	17	E	1	A	GW	05/04/2011
3	WOODSON	NEOSHO FALLS TOWNSITE	(NEO13)			NE	32	23	17	E	1	A	PS	04/06/2011
3	WOODSON	NEOSHO FALLS TOWNSITE	(NEO14)	SE	NW	NE	32	23	17	E	1	A	GW	05/09/2011
3	WOODSON	NEOSHO FALLS TOWNSITE	(NEO01)			NW	33	23	17	E	1	B	PS	02/15/2011
3	WOODSON	NEOSHO FALLS TOWNSITE	(NEO02)			NW	33	23	17	E	1	A	GW	02/14/2011
3	WOODSON	NEOSHO FALLS TOWNSITE	(NEO03)			NW	33	23	17	E	1	B	GW	02/25/2011
3	WOODSON	NEOSHO FALLS TOWNSITE	(NEO09)			NW	33	23	17	E	1	B	PS	02/14/2011
3	WOODSON	NEOSHO FALLS TOWNSITE	(NEO10)			SW	33	23	17	E	1	B	PS	03/17/2011
3	WOODSON	NEOSHO FALLS TOWNSITE	(NEO17)	SW	SW	NW	33	23	17	E	1	A	PS	05/18/2011
3	WOODSON	STURDIVAN (WESTON)	(STU01)		S2	SE	12	24	15	E	1	B	GW	05/03/2011
3	WOODSON	STURDIVAN (WESTON)	(STU02)		S2	SE	12	24	15	E	1	B	GW	05/04/2011
3	WOODSON	STURDIVAN (WESTON)	(STU03)		S2	SE	12	24	15	E	1	B	GW	05/03/2011
3	WOODSON	STURDIVAN (WESTON)	(STU04A)		S2	SE	12	24	15	E	1	B	GW	05/04/2011
3	WOODSON	STURDIVAN (WESTON)	(STU05B)		S2	SE	12	24	15	E	1	B	GW	05/05/2011
3	WOODSON	TRAHAN	1		E2	SE	12	25	15	E	1	A	SW	11/14/2003
3	WOODSON	STOCKEBRAND	1	SE	NE	NW	24	25	15	E	1	B	GW	12/19/2001
3	WOODSON	MOON	11			NW	27	25	17	E	1	B	GW	03/31/1998
3	WOODSON	MOON	46			NW	27	25	17	E	1	B	GW	04/07/1998
3	WOODSON	MOON	47			NW	27	25	17	E	1	B	GW	04/07/1998
3	WOODSON	MOON	48			NW	27	25	17	E	1	B	GW	04/09/1998
3	WOODSON	MOON	A			NW	27	25	17	E	1	B	GW	02/18/1998
3	WOODSON	MOON	AA			NW	27	25	17	E	1	B	GW	03/26/1998
3	WOODSON	MOON	B			NW	27	25	17	E	1	B	GW	02/18/1998
3	WOODSON	MOON	BB			NW	27	25	17	E	1	B	GW	01/29/1998
3	WOODSON	MOON	C			NW	27	25	17	E	1	B	GW	02/11/1998
3	WOODSON	MOON	CC			NW	27	25	17	E	1	B	GW	02/05/1998
3	WOODSON	MOON	D			NW	27	25	17	E	1	B	GW	02/19/1998
3	WOODSON	MOON	DD			NW	27	25	17	E	1	B	GW	03/30/1998
3	WOODSON	MOON	E			NW	27	25	17	E	1	B	GW	02/11/1998
3	WOODSON	MOON	EE			NW	27	25	17	E	1	B	GW	02/12/1998
3	WOODSON	MOON	F			NW	27	25	17	E	1	B	GW	02/12/1998
3	WOODSON	MOON	FF			NW	27	25	17	E	1	B	GW	01/21/1998
3	WOODSON	MOON	G			NW	27	25	17	E	1	B	GW	02/23/1998
3	WOODSON	MOON	GG			NW	27	25	17	E	1	B	GW	01/30/1998
3	WOODSON	MOON	H			NW	27	25	17	E	1	B	GW	02/23/1998
3	WOODSON	MOON	HH			NW	27	25	17	E	1	B	GW	03/26/1998
3	WOODSON	MOON	I			NW	27	25	17	E	1	B	GW	03/06/1998
3	WOODSON	MOON	II			NW	27	25	17	E	1	B	GW	02/12/1998
3	WOODSON	MOON	J			NW	27	25	17	E	1	B	GW	02/04/1998
3	WOODSON	MOON	JJ			NW	27	25	17	E	1	B	GW	03/23/1998
3	WOODSON	MOON	K			NW	27	25	17	E	1	B	GW	02/05/1998
3	WOODSON	MOON	KK			NW	27	25	17	E	1	B	GW	03/26/1998
3	WOODSON	MOON	L			NW	27	25	17	E	1	B	GW	01/30/1998
3	WOODSON	MOON	M			NW	27	25	17	E	1	B	GW	01/21/1998
3	WOODSON	MOON	MM			NW	27	25	17	E	1	B	GW	03/20/1998
3	WOODSON	MOON	N			NW	27	25	17	E	1	B	GW	03/06/1998
3	WOODSON	MOON	NN			NW	27	25	17	E	1	B	GW	03/12/1998
3	WOODSON	MOON	O			NW	27	25	17	E	1	B	GW	01/21/1998
3	WOODSON	MOON	OO			NW	27	25	17	E	1	B	GW	03/23/1998
3	WOODSON	MOON	P			NW	27	25	17	E	1	B	GW	01/26/1998
3	WOODSON	MOON	PP			NW	27	25	17	E	1	B	GW	04/10/1998
3	WOODSON	MOON	Q			NW	27	25	17	E	1	B	GW	03/12/1998
3	WOODSON	MOON	QQ			NW	27	25	17	E	1	B	GW	03/20/1998
3	WOODSON	MOON	R			NW	27	25	17	E	1	B	GW	03/12/1998
3	WOODSON	MOON	S			NW	27	25	17	E	1	B	GW	03/23/1998
3	WOODSON	MOON	T			NW	27	25	17	E	1	B	GW	02/27/1998
3	WOODSON	MOON	U			NW	27	25	17	E	1	B	GW	02/27/1998

Wells Plugged with State Funds Since 7/1/1996

DIST	COUNTY	LEASE NAME	WELL NO	Q-3	Q-2	Q-1	SEC	TWP	RNG	DIR	PRI	LEVEL	TYPE	PLUG DATE
3	WOODSON	MOON	V			NW	27	25	17	E	1	B	GW	02/04/1998
3	WOODSON	MOON	W			NW	27	25	17	E	1	B	GW	02/12/1998
3	WOODSON	MOON	W10			NW	27	25	17	E	1	B	GW	03/10/1998
3	WOODSON	MOON	X			NW	27	25	17	E	1	B	GW	04/01/1998
3	WOODSON	MOON	Y			NW	27	25	17	E	1	B	GW	04/07/1998
3	WOODSON	MOON	Z			NW	27	25	17	E	1	B	GW	01/29/1998
3	WOODSON	ELLIS-WILLIAMS	(34)		SE	NE	28	25	17	E	1	B	GW	09/21/2005
3	WOODSON	ELLIS-WILLIAMS	(33)		SE	NE	28	25	17	E	1	B	GW	09/22/2005
3	WOODSON	ELLIS-WILLIAMS	(32)		SE	NE	28	25	17	E	1	B	GW	10/06/2005
3	WOODSON	ELLIS-WILLIAMS	(31)		SE	NE	28	25	17	E	1	B	GW	09/07/2005
3	WOODSON	ELLIS-WILLIAMS	(30)		SE	NE	28	25	17	E	1	B	GW	09/13/2005
3	WOODSON	ELLIS-WILLIAMS	(29)		SE	NE	28	25	17	E	1	B	GW	11/04/2005
3	WOODSON	ELLIS-WILLIAMS	(28)		SE	NE	28	25	17	E	1	B	GW	09/07/2005
3	WOODSON	ELLIS-WILLIAMS	(27)		SE	NE	28	25	17	E	1	B	GW	10/06/2005
3	WOODSON	ELLIS-WILLIAMS	(26)		SE	NE	28	25	17	E	1	B	GW	08/31/2005
3	WOODSON	ELLIS-WILLIAMS	(25)		SE	NE	28	25	17	E	1	B	GW	08/30/2005
3	WOODSON	ELLIS-WILLIAMS	(24)		SE	NE	28	25	17	E	1	B	GW	09/07/2005
3	WOODSON	ELLIS-WILLIAMS	(23)		SE	NE	28	25	17	E	1	B	GW	11/05/2005
3	WOODSON	ELLIS-WILLIAMS	(22)		SE	NE	28	25	17	E	1	B	GW	08/30/2005
3	WOODSON	ELLIS-WILLIAMS	(20)		SE	NE	28	25	17	E	1	C	GW	11/04/2005
3	WOODSON	ELLIS-WILLIAMS	(19)		SE	NE	28	25	17	E	1	B	GW	08/05/2005
3	WOODSON	ELLIS-WILLIAMS	(16)		SE	NE	28	25	17	E	1	B	GW	08/01/2005
3	WOODSON	ELLIS-WILLIAMS	(15)		SE	NE	28	25	17	E	1	B	GW	08/30/2005
3	WOODSON	ELLIS-WILLIAMS	(14)		SE	NE	28	25	17	E	1	B	GW	08/08/2005
3	WOODSON	ELLIS-WILLIAMS	(12)		SE	NE	28	25	17	E	1	B	GW	09/13/2005
3	WOODSON	ELLIS-WILLIAMS	(06)		SE	NE	28	25	17	E	1	B	GW	07/11/2005
3	WOODSON	ELLIS-WILLIAMS	(04)		SE	NE	28	25	17	E	1	B	GW	07/12/2005
3	WOODSON	ELLIS-WILLIAMS	(02)		SE	NE	28	25	17	E	1	B	GW	07/22/2005
3	WOODSON	ELLIS-WILLIAMS	(01)		SE	NE	28	25	17	E	1	C	GW	07/12/2005
3	WOODSON	ELLIS-WILLIAMS	(03) 2		SE	NE	28	25	17	E	1	B	GW	06/28/2005
3	WOODSON	ELLIS-WILLIAMS	(05) 4A		SE	NE	28	25	17	E	1	B	GW	07/20/2005
3	WOODSON	ELLIS-WILLIAMS	(07) W-1		SE	NE	28	25	17	E	1	B	GW	08/03/2005
3	WOODSON	ELLIS-WILLIAMS	(08) 5		SE	NE	28	25	17	E	1	B	GW	08/02/2005
3	WOODSON	ELLIS-WILLIAMS	(09) W-2		SE	NE	28	25	17	E	1	B	GW	08/02/2005
3	WOODSON	ELLIS-WILLIAMS	(10) 1-W		SE	NE	28	25	17	E	1	B	GW	08/01/2005
3	WOODSON	ELLIS-BENNETT A	(10-A) W-2		NE	NE	28	25	17	E	1	B	GW	07/22/2005
3	WOODSON	ELLIS-BENNETT B	(10-B)			NE	28	25	17	E	1	B	GW	11/15/2005
3	WOODSON	ELLIS-WILLIAMS	(11) 8		SE	NE	28	25	17	E	1	B	GW	07/21/2005
3	WOODSON	ELLIS-BENNETT A	(11-A)		NE	NE	28	25	17	E	1	B	GW	06/27/2005
3	WOODSON	ELLIS-BENNETT B	(11-B)			NE	28	25	17	E	1	B	GW	06/16/2005
3	WOODSON	ELLIS-BENNETT A	(12-A)		NE	NE	28	25	17	E	1	B	GW	11/02/2005
3	WOODSON	ELLIS-BENNETT B	(12-B)			NE	28	25	17	E	1	B	GW	12/02/2005
3	WOODSON	ELLIS-WILLIAMS	(13) 10		SE	NE	28	25	17	E	1	B	GW	08/08/2005
3	WOODSON	ELLIS-BENNETT B	(13-B)			NE	28	25	17	E	1	B	GW	06/16/2005
3	WOODSON	ELLIS-BENNETT B	(14-B)			NE	28	25	17	E	1	B	GW	12/02/2005
3	WOODSON	ELLIS-BENNETT B	(15-B)		NE	SW	28	25	17	E	1	B	GW	12/01/2005
3	WOODSON	ELLIS-WILLIAMS	(17) 13		SE	NE	28	25	17	E	1	B	GW	08/01/2005
3	WOODSON	ELLIS-WILLIAMS	(18) 5		SE	NE	28	25	17	E	1	B	GW	08/05/2005
3	WOODSON	ELLIS-BENNETT A	(1-A) 2		NE	NE	28	25	17	E	1	B	GW	11/02/2005
3	WOODSON	ELLIS-BENNETT B	(1-B) 9	E2	W2	NE	28	25	17	E	1	C	GW	10/12/2005
3	WOODSON	ELLIS-WILLIAMS	(21) 3		NE	NE	28	25	17	E	1	B	GW	07/08/2005
3	WOODSON	ELLIS-BENNETT A	(2-A)		NE	NE	28	25	17	E	1	C	GW	11/08/2005
3	WOODSON	ELLIS-BENNETT B	(2-B)	E2	W2	NE	28	25	17	E	1	B	GW	10/12/2005
3	WOODSON	ELLIS-BENNETT A	(3-A) 1		NE	NE	28	25	17	E	1	B	GW	07/20/2005
3	WOODSON	ELLIS-BENNETT B	(3-B) 7	E2	W2	NE	28	25	17	E	1	B	GW	10/12/2005
3	WOODSON	ELLIS-BENNETT A	(4-A)		NE	NE	28	25	17	E	1	C	GW	06/27/2005
3	WOODSON	ELLIS-BENNETT B	(4-B)	E2	W2	NE	28	25	17	E	1	B	GW	11/07/2005
3	WOODSON	ELLIS-BENNETT A	(5-A) 3		NE	NE	28	25	17	E	1	B	GW	06/16/2005
3	WOODSON	ELLIS-BENNETT B	(5-B) 2	E2	W2	NE	28	25	17	E	1	B	GW	11/08/2005
3	WOODSON	ELLIS-BENNETT A	(6-A)		NE	NE	28	25	17	E	1	B	GW	07/11/2005
3	WOODSON	ELLIS-BENNETT B	(7-B) 3	E2	W2	NE	28	25	17	E	1	B	GW	11/03/2005

Wells Plugged with State Funds Since 7/1/1996

DIST	COUNTY	LEASE NAME	WELL NO	Q-3	Q-2	Q-1	SEC	TWP	RNG	DIR	PRI	LEVEL	TYPE	PLUG DATE
3	WOODSON	ELLIS-BENNETT A	(8-A) 5		NE	NE	28	25	17	E	1	C	GW	06/16/2005
3	WOODSON	ELLIS-BENNETT B	(8-B) 4	E2	W2	NE	28	25	17	E	1	B	GW	11/03/2005
3	WOODSON	ELLIS-BENNETT A	(9-A)		NE	NE	28	25	17	E	1	C	GW	06/17/2005
3	WOODSON	ELLIS-BENNETT B	(9-B) 10		NE	NE	28	25	17	E	1	B	GW	10/11/2005
3	WOODSON	FERREE	1	NE	NW	SW	32	25	17	E	1	A	SW	08/08/1997
3	WOODSON	ROSE E-HOWARD	(HOW01)		SE	SE	8	26	16	E	1	C	SW	06/21/2007
3	WOODSON	ROSE E-LENTZ	(LEA01)		W2	SW	16	26	16	E	1	B	SW	06/08/2007
3	WOODSON	ROSE E-MCGREGOR	(MCG01)			NW	16	26	16	E	2		SW	05/23/2007
3	WOODSON	ROSE E-MCGREGOR	(MCG02)			NW	16	26	16	E	1	B	SW	05/22/2007
3	WOODSON	ROSE E-MCGREGOR	(MCG03)			NW	16	26	16	E	1	B	SW	04/03/2007
3	WOODSON	ROSE E-MCGREGOR	(MCG04)			NW	16	26	16	E	1	B	SW	05/01/2007
3	WOODSON	ROSE E-MCGREGOR	(MCG05)			NW	16	26	16	E	1	B	SW	04/11/2007
3	WOODSON	ROSE E-MCGREGOR	(MCG06)			NW	16	26	16	E	1	B	SW	04/30/2007
3	WOODSON	ROSE E-MCGREGOR	(MCG07)			NW	16	26	16	E	2		SW	04/30/2007
3	WOODSON	ROSE E-MCGREGOR	(MCG08)			NW	16	26	16	E	2		SW	04/19/2007
3	WOODSON	ROSE E-MCGREGOR	(MCG09)			NW	16	26	16	E	1	B	SW	05/21/2007
3	WOODSON	ROSE E-MCGREGOR	(MCG10)			NW	16	26	16	E	1	B	SW	04/06/2007
3	WOODSON	ROSE E-MCGREGOR	(MCG11)			NW	16	26	16	E	2		SW	04/05/2007
3	WOODSON	ROSE E-MCGREGOR	(MCG12)			NW	16	26	16	E	2		SW	05/03/2007
3	WOODSON	ROSE E-MCGREGOR	(MCG13)			NW	16	26	16	E	1	B	SW	05/08/2007
3	WOODSON	ROSE E-YOUNG	(YOU01)		SE	SE	16	26	16	E	1	B	SW	06/07/2007
3	WOODSON	ROSE E-YOUNG	(YOU02)		SE	SE	16	26	16	E	2		SW	04/24/2007
3	WOODSON	ROSE E-YOUNG	(YOU03)			SW	16	26	16	E	1	B	SW	05/25/2007
3	WOODSON	ROSE E-YOUNG	(YOU04)			SE	16	26	16	E	2		SW	05/29/2007
3	WOODSON	ROSE E-BUMAN	(BUM01)			NE	17	26	16	E	1	B	SW	07/25/2007
3	WOODSON	ROSE E-BUMAN	(BUM02)			NE	17	26	16	E	1	C	SW	07/20/2007
3	WOODSON	ROSE E-BUMAN	(BUM03)			NE	17	26	16	E	1	B	SW	07/25/2007
3	WOODSON	ROSE E-BISHOP	(BIS01)			NE	21	26	16	E	1	C	SW	03/19/2007
3	WOODSON	ROSE E-BISHOP	(BIS02)			NE	21	26	16	E	1	C	SW	03/19/2007
3	WOODSON	ROSE E-BISHOP	(BIS03)			NE	21	26	16	E	1	C	SW	03/19/2007
3	WOODSON	ROSE E-BISHOP	(BIS04)			NE	21	26	16	E	1	C	SW	03/07/2007
3	WOODSON	ROSE E-BISHOP	(BIS05)			NE	21	26	16	E	1	C	SW	03/14/2007
3	WOODSON	ROSE E-BISHOP	(BIS06)			NE	21	26	16	E	1	C	SW	03/02/2007
3	WOODSON	ROSE E-BISHOP	(BIS07)			NE	21	26	16	E	1	C	SW	03/19/2007
3	WOODSON	ROSE E-HOLLOWAY	(HOL01)			NW	21	26	16	E	1	C	SW	06/20/2007
3	WOODSON	ROSE E-HOLLOWAY	(HOL02)			NW	21	26	16	E	1	C	SW	06/19/2007
3	WOODSON	ROSE E-HOLLOWAY	(HOL03)			NW	21	26	16	E	1	C	SW	06/18/2007
3	WOODSON	ROSE E-TOEDMAN B	(TOB01)			SE	21	26	16	E	1	B	SW	07/06/2007
3	WOODSON	ROSE E-TOEDMAN B	(TOB02)			SE	21	26	16	E	1	B	SW	07/09/2007
3	WOODSON	ROSE E-TOEDMAN B	(TOB03)			SE	21	26	16	E	1	B	SW	07/05/2007
3	WOODSON	ROSE E-TOEDMAN C	(TOC01)			SE	21	26	16	E	1	C	SW	07/11/2007
3	WOODSON	ROSE E-TOEDMAN C	(TOC02)			SE	21	26	16	E	1	B	SW	07/11/2007
3	WOODSON	ROSE E-TOEDMAN C	(TOC03)			SE	21	26	16	E	1	C	SW	07/18/2007
3	WOODSON	ROSE E-TOEDMAN C	(TOC04)			SE	21	26	16	E	1	B	SW	07/19/2007
3	WOODSON	ROSE E-TOEDMAN A	(TOE01)			NE	21	26	16	E	1	B	SW	08/15/2007
3	WOODSON	ROSE E-TOEDMAN A	(TOE02)			NE	21	26	16	E	1	B	SW	08/16/2007
3	WOODSON	ROSE E-TOEDMAN A	(TOE03)			NE	21	26	16	E	1	B	SW	08/06/2007
3	WOODSON	ROSE E-TOEDMAN A	(TOE04)			NE	21	26	16	E	1	C	SW	08/03/2007
3	WOODSON	ROSE E-TOEDMAN A	(TOE05)			NE	21	26	16	E	1	C	SW	08/10/2007
3	WOODSON	ROSE E-TOEDMAN A	(TOE06)			NE	21	26	16	E	1	C	SW	08/20/2007
3	WOODSON	ROSE E-TOEDMAN A	(TOE07)		N2	NE	21	26	16	E	1	C	SW	07/13/2007
3	WOODSON	ROSE E-TOEDMAN	(TOE08)				21	26	16	E	1	B	SW	08/16/2007
3	WOODSON	BUFFALO V DN Johnson	(JOH01)	SE	NE	SE	33	26	16	E	1	B	SW	03/16/2009
3	WOODSON	BUFFALO V DN Johnson	(JOH02)	SE	NE	SE	33	26	16	E	1	B	SW	03/17/2009
3	WOODSON	BUFFALO V DN Johnson	(JOH03)	SE	NE	SE	33	26	16	E	1	B	SW	03/17/2009
3	WOODSON	BUFFALO V DN Johnson	(JOH04)	NE	SE	SE	33	26	16	E	1	B	SW	03/18/2009
3	WOODSON	BUFFALO V DN Johnson	(JOH05)	NE	SE	SE	33	26	16	E	1	B	SW	03/19/2009
3	WOODSON	BUFFALO V DN JOHNSON	(JOH06)			SE	33	26	16	E	1	B	SW	06/18/2009
3	WOODSON	APT	(87)			SW	34	26	16	E	1	B	GW	07/06/2005
3	WOODSON	APT	(86)			SW	34	26	16	E	1	B	GW	05/11/2005
3	WOODSON	APT	(84)			SW	34	26	16	E	1	B	GW	05/12/2005

Wells Plugged with State Funds Since 7/1/1996

DIST	COUNTY	LEASE NAME	WELL NO	Q-3	Q-2	Q-1	SEC	TWP	RNG	DIR	PRI	LEVEL	TYPE	PLUG DATE
3	WOODSON	APT	(83)			SW	34	26	16	E	1	B	GW	06/06/2005
3	WOODSON	APT	(69)			SW	34	26	16	E	1	C	GW	11/22/2004
3	WOODSON	APT	(51)			SW	34	26	16	E	1	C	GW	01/19/2005
3	WOODSON	APT	(47)			SW	34	26	16	E	1	C	GW	01/20/2005
3	WOODSON	D N JOHNSTON	(30)			SE	34	26	16	E	1	B	SW	03/10/2006
3	WOODSON	R C MARTIN	(23)			NW	34	26	16	E	1	B	SW	07/29/2005
3	WOODSON	APT	(23)			SW	34	26	16	E	1	B	GW	01/27/2005
3	WOODSON	R C MARTIN	(18)			NW	34	26	16	E	1	B	SW	09/06/2005
3	WOODSON	APT	(17)			SW	34	26	16	E	1	B	GW	02/22/2005
3	WOODSON	R C MARTIN	(15)			NW	34	26	16	E	1	B	SW	08/01/2005
3	WOODSON	R C MARTIN	(13)			NW	34	26	16	E	1	B	SW	07/28/2005
3	WOODSON	R C MARTIN	(11)			NW	34	26	16	E	1	B	SW	08/01/2005
3	WOODSON	D N JOHNSTON	(10)			SE	34	26	16	E	1	B	SW	12/23/2005
3	WOODSON	R C MARTIN	(09)			NW	34	26	16	E	1	B	SW	08/10/2005
3	WOODSON	D N JOHNSTON	(08)			SE	34	26	16	E	1	B	SW	01/06/2006
3	WOODSON	R C MARTIN	(07)			NW	34	26	16	E	1	B	SW	07/25/2005
3	WOODSON	D N JOHNSTON	(06)			SE	34	26	16	E	1	B	SW	12/29/2005
3	WOODSON	R C MARTIN	(05)			NW	34	26	16	E	1	B	SW	08/01/2005
3	WOODSON	D N JOHNSTON	(04)			SE	34	26	16	E	1	B	SW	01/05/2006
3	WOODSON	R C MARTIN	(03)			NW	34	26	16	E	1	B	SW	07/26/2005
3	WOODSON	R C MARTIN	(01)			NW	34	26	16	E	1	B	SW	08/31/2005
3	WOODSON	D N JOHNSTON	(01) 9			SE	34	26	16	E	1	B	SW	12/05/2005
3	WOODSON	APT	(01) OW-AA			SW	34	26	16	E	1	B	GW	06/28/2005
3	WOODSON	R C MARTIN	(02) 1-I			NW	34	26	16	E	1	B	SW	09/01/2005
3	WOODSON	D N JOHNSTON	(02) W-44			SE	34	26	16	E	1	B	SW	12/20/2005
3	WOODSON	D N JOHNSTON	(03) 8			SE	34	26	16	E	1	B	SW	12/06/2005
3	WOODSON	APT	(03) I-11			SW	34	26	16	E	1	B	GW	09/30/2004
3	WOODSON	R C MARTIN	(04) 46			NW	34	26	16	E	1	B	SW	08/03/2005
3	WOODSON	APT	(04) I-12			SW	34	26	16	E	1	C	GW	09/29/2004
3	WOODSON	D N JOHNSTON	(05) 1-P			SE	34	26	16	E	1	B	SW	12/30/2005
3	WOODSON	APT	(05) P2			SW	34	26	16	E	1	C	GW	09/30/2004
3	WOODSON	R C MARTIN	(06) 4-I-C			NW	34	26	16	E	1	B	SW	08/04/2005
3	WOODSON	APT	(06) 5			SW	34	26	16	E	1	C	GW	06/08/2005
3	WOODSON	D N JOHNSTON	(07) 2			SE	34	26	16	E	1	B	SW	01/04/2006
3	WOODSON	APT	(07) I-22			SW	34	26	16	E	1	B	GW	09/25/2004
3	WOODSON	R C MARTIN	(08) 2			NW	34	26	16	E	1	B	SW	08/09/2005
3	WOODSON	APT	(08) 4			SW	34	26	16	E	1	B	GW	05/02/2005
3	WOODSON	APT	(09) 18			SW	34	26	16	E	1	B	GW	04/15/2005
3	WOODSON	D N JOHNSTON	(09) W-2			SE	34	26	16	E	1	B	GW	12/12/2005
3	WOODSON	R C MARTIN	(10) 3A			NW	34	26	16	E	1	B	SW	08/11/2005
3	WOODSON	APT	(10) 8			SW	34	26	16	E	1	B	GW	05/03/2005
3	WOODSON	APT	(11) 9-G			SW	34	26	16	E	1	C	GW	03/30/2005
3	WOODSON	D N JOHNSTON	(11) I-21			SE	34	26	16	E	1	B	SW	03/07/2006
3	WOODSON	APT	(12) 10			SW	34	26	16	E	1	B	GW	03/17/2005
3	WOODSON	R C MARTIN	(12) 43			NW	34	26	16	E	1	B	SW	08/08/2005
3	WOODSON	D N JOHNSTON	(12) W-3			SE	34	26	16	E	1	B	SW	02/23/2006
3	WOODSON	APT	(13) 2-P			SW	34	26	16	E	1	C	GW	03/18/2005
3	WOODSON	D N JOHNSTON	(13) 7			SE	34	26	16	E	1	B	SW	02/24/2006
3	WOODSON	D N JOHNSTON	(14) 11-P			SE	34	26	16	E	1	B	SW	02/22/2006
3	WOODSON	R C MARTIN	(14) 13A			NW	34	26	16	E	1	B	SW	08/17/2005
3	WOODSON	APT	(14) 2			SW	34	26	16	E	1	B	GW	05/05/2005
3	WOODSON	D N JOHNSTON	(15) 4-I			SE	34	26	16	E	1	B	SW	12/19/2005
3	WOODSON	APT	(15) 4-I			SW	34	26	16	E	1	B	GW	04/18/2005
3	WOODSON	D N JOHNSTON	(16) 12			SE	34	26	16	E	1	B	SW	12/21/2005
3	WOODSON	APT	(16) 3			SW	34	26	16	E	1	B	GW	04/07/2005
3	WOODSON	R C MARTIN	(17) 11			NW	34	26	16	E	1	B	SW	08/29/2005
3	WOODSON	D N JOHNSTON	(17) 4-P			SE	34	26	16	E	1	B	SW	01/17/2006
3	WOODSON	D N JOHNSTON	(18) 5-P			SE	34	26	16	E	1	B	SW	01/09/2006
3	WOODSON	APT	(18) 7-I-C			SW	34	26	16	E	1	C	GW	02/16/2005
3	WOODSON	D N JOHNSTON	(19) 3-I			SE	34	26	16	E	1	B	SW	02/03/2006
3	WOODSON	APT	(19) OW-EE			SW	34	26	16	E	1	C	GW	01/27/2005

Wells Plugged with State Funds Since 7/1/1996

DIST	COUNTY	LEASE NAME	WELL NO	Q-3	Q-2	Q-1	SEC	TWP	RNG	DIR	PRI	LEVEL	TYPE	PLUG DATE
3	WOODSON	R C MARTIN	(20) 10			NW	34	26	16	E	1	B	SW	08/31/2005
3	WOODSON	APT	(20) 30			SW	34	26	16	E	1	B	GW	03/07/2005
3	WOODSON	D N JOHNSTON	(20) 6-I			SE	34	26	16	E	1	B	SW	01/16/2006
3	WOODSON	R C MARTIN	(21) 15			NW	34	26	16	E	1	B	SW	08/19/2005
3	WOODSON	APT	(21) 34			SW	34	26	16	E	1	B	GW	03/03/2005
3	WOODSON	D N JOHNSTON	(21) 6			SE	34	26	16	E	1	B	SW	02/21/2006
3	WOODSON	APT	(22) 25			SW	34	26	16	E	1	B	GW	03/04/2005
3	WOODSON	R C MARTIN	(22) 48			NW	34	26	16	E	1	B	SW	07/18/2005
3	WOODSON	D N JOHNSTON	(22) 5			SE	34	26	16	E	1	B	SW	01/19/2006
3	WOODSON	D N JOHNSTON	(23) 3			SE	34	26	16	E	1	B	SW	01/19/2006
3	WOODSON	D N JOHNSTON	(24) 4			SE	34	26	16	E	1	B	SW	02/27/2006
3	WOODSON	APT	(24) 45			SW	34	26	16	E	1	B	GW	10/04/2004
3	WOODSON	D N JOHNSTON	(25) 3-P			SE	34	26	16	E	1	B	SW	02/28/2006
3	WOODSON	D N JOHNSTON	(26) 1-I			SE	34	26	16	E	1	B	SW	03/03/2006
3	WOODSON	APT	(26) WO-GG			SW	34	26	16	E	1	B	GW	01/21/2005
3	WOODSON	D N JOHNSTON	(27) 2-P			SE	34	26	16	E	1	B	SW	01/03/2006
3	WOODSON	APT	(28) 14			SW	34	26	16	E	1	B	GW	02/21/2005
3	WOODSON	D N JOHNSTON	(28) 5-IC			SE	34	26	16	E	1	B	SW	01/24/2006
3	WOODSON	D N JOHNSTON	(29) 7-I			SE	34	26	16	E	1	B	SW	01/19/2006
3	WOODSON	APT	(29) OW-HH			SW	34	26	16	E	1	C	GW	01/26/2005
3	WOODSON	APT	(30) 11-G			SW	34	26	16	E	1	B	GW	03/15/2005
3	WOODSON	APT	(31) 22-G			SW	34	26	16	E	1	B	GW	11/10/2004
3	WOODSON	D N JOHNSTON	(31) W-1			SE	34	26	16	E	1	B	SW	02/21/2006
3	WOODSON	APT	(32) OW-II			SW	34	26	16	E	1	C	GW	10/05/2004
3	WOODSON	APT	(33) 1-A			SW	34	26	16	E	1	C	GW	10/04/2004
3	WOODSON	APT	(34) CT-5			SW	34	26	16	E	1	C	GW	11/12/2004
3	WOODSON	APT	(35) 4-I-C			SW	34	26	16	E	1	C	GW	06/27/2005
3	WOODSON	APT	(36) 21-G			SW	34	26	16	E	1	B	GW	11/15/2004
3	WOODSON	APT	(37) W-9			SW	34	26	16	E	1	B	GW	10/07/2004
3	WOODSON	APT	(38) 19-B			SW	34	26	16	E	1	B	GW	11/16/2004
3	WOODSON	APT	(39) W-42			SW	34	26	16	E	1	B	GW	09/29/2004
3	WOODSON	APT	(40) W-37			SW	34	26	16	E	1	B	GW	12/28/2004
3	WOODSON	APT	(41) 6-B			SW	34	26	16	E	1	B	GW	04/27/2005
3	WOODSON	APT	(42) W-I			SW	34	26	16	E	1	B	GW	04/28/2005
3	WOODSON	APT	(43) W-5			SW	34	26	16	E	1	B	GW	03/29/2005
3	WOODSON	APT	(44) W-4			SW	34	26	16	E	1	B	GW	03/16/2005
3	WOODSON	APT	(45) W-41			SW	34	26	16	E	1	C	GW	02/17/2005
3	WOODSON	APT	(46) OW-KK			SW	34	26	16	E	1	C	GW	01/26/2005
3	WOODSON	APT	(48) CT-A			SW	34	26	16	E	1	B	GW	01/21/2005
3	WOODSON	APT	(49) 9			SW	34	26	16	E	1	B	GW	12/21/2004
3	WOODSON	APT	(50) W-32			SW	34	26	16	E	1	B	GW	01/19/2005
3	WOODSON	APT	(52) W-38			SW	34	26	16	E	1	C	GW	06/28/2005
3	WOODSON	APT	(53) OW-MM			SW	34	26	16	E	1	B	GW	02/18/2005
3	WOODSON	APT	(54) OW-NN			SW	34	26	16	E	1	C	GW	02/17/2005
3	WOODSON	APT	(55) 13			SW	34	26	16	E	1	B	GW	03/14/2005
3	WOODSON	APT	(56) 8-I-C			SW	34	26	16	E	1	B	GW	04/14/2005
3	WOODSON	APT	(57) 46			SW	34	26	16	E	1	B	GW	06/29/2005
3	WOODSON	APT	(58) 20			SW	34	26	16	E	1	B	GW	12/21/2004
3	WOODSON	APT	(59) 23			SW	34	26	16	E	1	B	GW	10/18/2004
3	WOODSON	APT	(60) W-10			SW	34	26	16	E	1	B	GW	10/20/2004
3	WOODSON	APT	(61) 27			SW	34	26	16	E	1	B	GW	10/19/2004
3	WOODSON	APT	(62) 10-W			SW	34	26	16	E	1	B	GW	10/25/2004
3	WOODSON	APT	(63) 24			SW	34	26	16	E	1	B	GW	10/21/2004
3	WOODSON	APT	(64) 28			SW	34	26	16	E	1	B	GW	10/22/2004
3	WOODSON	APT	(65) 29			SW	34	26	16	E	1	B	GW	11/02/2004
3	WOODSON	APT	(66) 31			SW	34	26	16	E	1	B	GW	03/08/2005
3	WOODSON	APT	(67) I-21			SW	34	26	16	E	1	B	GW	06/15/2005
3	WOODSON	APT	(68) W-1			SW	34	26	16	E	1	C	GW	06/22/2005
3	WOODSON	APT	(70) W-12			SW	34	26	16	E	1	C	GW	10/29/2004
3	WOODSON	APT	(71) 22			SW	34	26	16	E	1	C	GW	12/14/2004
3	WOODSON	APT	(72) W-35			SW	34	26	16	E	1	C	GW	11/09/2004

Wells Plugged with State Funds Since 7/1/1996

DIST	COUNTY	LEASE NAME	WELL NO	Q-3	Q-2	Q-1	SEC	TWP	RNG	DIR	PRI	LEVEL	TYPE	PLUG DATE
3	WOODSON	APT	(73) W-42			SW	34	26	16	E	1	C	GW	04/13/2005
3	WOODSON	APT	(74) W-1			SW	34	26	16	E	1	C	GW	12/14/2004
3	WOODSON	APT	(75) 22			SW	34	26	16	E	1	C	GW	12/09/2004
3	WOODSON	APT	(76) W-36			SW	34	26	16	E	1	C	GW	03/03/2005
3	WOODSON	APT	(77) 35			SW	34	26	16	E	1	C	GW	12/27/2004
3	WOODSON	APT	(78) 33			SW	34	26	16	E	1	C	GW	01/18/2005
3	WOODSON	APT	(79) 10-I			SW	34	26	16	E	1	C	GW	02/16/2005
3	WOODSON	APT	(80) 12-I			SW	34	26	16	E	1	C	GW	02/25/2005
3	WOODSON	APT	(81) 1-I			SW	34	26	16	E	1	C	GW	05/10/2005
3	WOODSON	APT	(82) 9			SW	34	26	16	E	1	B	GW	03/31/2005
3	WOODSON	APT	(85) CT-1			SW	34	26	16	E	1	B	GW	06/20/2005
3	WOODSON	APT	(88) 5			SW	34	26	16	E	1	B	GW	07/11/2005
3	WOODSON	BUFFALO 7 (MEARS)	(OW-1)	SW	SE	NW	34	26	16	E	1	B	GW	06/01/2010
3	WOODSON	BUFFALO V JC Mears	MEA01	NW	NW	NE	34	26	16	E	1	B	SW	06/11/2009
3	WOODSON	BUFFALO V JC Mears	MEA02	NE	NW	NE	34	26	16	E	1	B	SW	05/19/2009
3	WOODSON	BUFFALO V JC Mears	MEA03	NW	NW	NE	34	26	16	E	1	B	SW	07/06/2009
3	WOODSON	BUFFALO V Mears (BROCK)	(MEA01)	SW	SW	SW	35	26	16	E	1	B	SW	05/22/2009
3	WOODSON	BUFFALO V Mears (BROCK)	(MEA02)	NW	SW	SW	35	26	16	E	1	B	SW	05/20/2009
3	WOODSON	BUFFALO V Mears (BROCK)	(MEA03)	NW	SW	SW	35	26	16	E	1	B	SW	06/01/2009
3	WOODSON	BUFFALO V Mears (BROCK)	(MEA04)	SW	SW	SW	35	26	16	E	1	B	SW	05/21/2009
3	WOODSON	GRAY (PATRICK PETR)	(GRAY-OW1)	NE	NW	NE	19	26	17	E	1	A	GW	01/05/2012
3	WOODSON	NORTH EARL GREY	(NGR01)	NE	NW	NE	19	26	17	E	1	A	SW	06/25/2009
3	WOODSON	HEGWALD II	(HEG01)			NE	30	26	17	E	1	B	GW	07/06/2009
3	WOODSON	HEGWALD II	(HEG02)			NE	30	26	17	E	1	B	GW	06/18/2009
3	WOODSON	HEGWALD II	(HEG03)			NE	30	26	17	E	1	B	GW	06/15/2009
3	WOODSON	HEGWALD II	(HEG04)			NE	30	26	17	E	1	B	GW	06/15/2009
3	WOODSON	HEGWALD II	(HEG05)			NE	30	26	17	E	1	B	GW	07/21/2009
3	WOODSON	HEGWALD II	(HEG06)			NE	30	26	17	E	1	B	GW	07/21/2009
3	WOODSON	HEGWALD II	(HEG07)			NE	30	26	17	E	1	B	GW	06/15/2009
3	WOODSON	HEGWALD II	(HEG08)			NE	30	26	17	E	1	B	GW	06/18/2009
3	WOODSON	HEGWALD II	(HEG11)			NE	30	26	17	E	1	B	GW	08/28/2009
3	WOODSON	HEGWALD II	(HEG12)			NE	30	26	17	E	1	B	GW	06/05/2009
3	WOODSON	HEGWALD II	(HEG13)			NE	30	26	17	E	1	B	GW	04/09/2009
3	WOODSON	HEGWALD II	(HEG14)			NE	30	26	17	E	1	B	GW	08/31/2009
3	WOODSON	HEGWALD II	(HEG15)			NE	30	26	17	E	1	B	GW	04/22/2009
3	WOODSON	HEGWALD II	(HEG16)			NE	30	26	17	E	1	B	GW	03/09/2009
3	WOODSON	HEGWALD II	(HEG17)			NE	30	26	17	E	1	B	GW	04/29/2009
3	WOODSON	HEGWALD II	(HEG18)			NE	30	26	17	E	1	B	GW	04/07/2009
3	WOODSON	HEGWALD II	(HEG19)			NE	30	26	17	E	1	B	GW	03/16/2009
3	WOODSON	HEGWALD II	(HEG20)	NW	NW	NE	30	26	17	E	1	B	GW	03/04/2009
3	WOODSON	HEGWALD	(HEG21)		NE	NW	30	26	17	E	1	A	GW	08/08/2007
3	WOODSON	HEGWALD II	(HEG23)			NE	30	26	17	E	1	B	GW	06/04/2009
3	WOODSON	HEGWALD II	(HEG26)			NE	30	26	17	E	1	B	GW	08/03/2009
3	WOODSON	HEGWALD II	(HEG27)			NE	30	26	17	E	1	B	GW	03/06/2009
3	WOODSON	HEGWALD II	(HEG28)			NE	30	26	17	E	1	B	GW	03/20/2009
3	WOODSON	HEGWALD II	(HEG29)			NE	30	26	17	E	1	B	GW	03/19/2009
3	WOODSON	HEGWALD	(HEG30)		NW	NE	30	26	17	E	1	A	GW	08/08/2007
3	WOODSON	HEGWALD II	(HEG31)			NE	30	26	17	E	1	B	GW	06/26/2009
3	WOODSON	HEGWALD II	(HEG32)			NE	30	26	17	E	1	B	GW	06/25/2009
3	WOODSON	HEGWALD II	(HEG33)			NE	30	26	17	E	1	B	GW	04/09/2009
3	WOODSON	HEGWALD II	(HEG34)			NE	30	26	17	E	1	B	GW	07/06/2009
3	WOODSON	HEGWALD II	(HEG35)			NE	30	26	17	E	1	B	GW	03/26/2009
3	WOODSON	HEGWALD II	(HEG36)			NE	30	26	17	E	1	B	GW	05/12/2009
3	WOODSON	HEGWALD II	(HEG37)			NE	30	26	17	E	1	B	GW	08/31/2009
3	WOODSON	HEGWALD II	(HEG40)			NE	30	26	17	E	1	B	GW	05/26/2009
3	WOODSON	HEGWALD II	(HEG41)			NE	30	26	17	E	1	B	GW	05/26/2009
3	WOODSON	HEGWALD II	(HEG42)			NE	30	26	17	E	1	B	GW	07/30/2009
3	WOODSON	HEGWALD II	(HEG43)			NE	30	26	17	E	1	B	GW	07/23/2009
3	WOODSON	HEGWALD II	(HEG45)			NE	30	26	17	E	1	B	GW	05/15/2009
3	WOODSON	HEGWALD II	(HEG46)			NE	30	26	17	E	1	B	GW	05/05/2009
3	WOODSON	HEGWALD II	(HEG47)			NE	30	26	17	E	1	B	GW	03/13/2009

Wells Plugged with State Funds Since 7/1/1996

DIST	COUNTY	LEASE NAME	WELL NO	Q-3	Q-2	Q-1	SEC	TWP	RNG	DIR	PRI	LEVEL	TYPE	PLUG DATE
3	WOODSON	HEGWALD II	(HEG48)			NE	30	26	17	E	1	B	GW	03/17/2009
3	WOODSON	HEGWALD II	(HEG49)			NE	30	26	17	E	1	B	GW	08/10/2009
3	WOODSON	HEGWALD II	(HEG50)			NE	30	26	17	E	1	B	GW	06/23/2009
3	WOODSON	HEGWALD II	(HEG51)			NE	30	26	17	E	1	B	GW	07/17/2009
3	WOODSON	HEGWALD II	(HEG52)			NE	30	26	17	E	1	C	GW	03/16/2009
3	WOODSON	HEGWALD II	(HEG53)			NE	30	26	17	E	1	B	GW	05/27/2009
3	WOODSON	HEGWALD II	(HEG54)			NE	30	26	17	E	1	B	GW	05/06/2009
3	WOODSON	HEGWALD II	(HEG55)			NE	30	26	17	E	1	B	GW	08/31/2009
3	WOODSON	HEGWALD II	(HEG56)			NE	30	26	17	E	1	B	GW	06/05/2009
3	WYANDOTTE	CLARKE	(01)	NW	NW	NW	35	10	23	E	1	A	PS	08/16/2006
3	WYANDOTTE	WRIGHT	1	SE	NE	SW	30	10	24	E	1	A	GW	08/05/2003
3	WYANDOTTE	WRIGHT	2	SE	NE	SW	30	10	24	E	1	B	GW	08/06/2003
3	WYANDOTTE	HAWTHORN	1	SW	NW	SW	33	10	25	E	1	A	PS	08/08/2003
3	WYANDOTTE	2413 N 9TH ST - KATHERS HARRIS	3	SE	NE	SW	33	10	25	E	1	A	PS	12/18/2001
3	WYANDOTTE	715 QUINDARO	OG - 1	SE	NW	SE	33	10	25	E	1	A	PS	10/29/2001
3	WYANDOTTE	2201 NORTH 7TH	OG - 2	NW	SE	SE	33	10	25	E	1	A	PS	10/30/2001
3	WYANDOTTE	MORROW (620 N.78th ST, KC, KS)	(OW-01)	SE	SE	NE	8	11	24	E	1	A	PS	03/10/2009
3	WYANDOTTE	LOIS GORDON / HOMER	1	SE	NW	NW	21	11	24	E	1	A	PS	08/06/2003
3	WYANDOTTE	EPPS	(EPPS01)	SW	SE	NE	32	11	25	E	1	A	PS	07/15/2016
4	BARTON	MARMIE	1	NW	SE	SE	14	16	11	W	1	A	GW	05/27/1999
4	BARTON	MARTHA EDWARDS	#1	NE	NE	SE	18	16	11	W	1	B	GW	03/18/2015
4	BARTON	MARTHA EDWARDS	#3	NW	NE	SE	18	16	11	W	1	B	GW	03/18/2015
4	BARTON	PERDUE	3	E2	SW	NW	21	16	11	W	1	A	GW	02/09/1999
4	BARTON	KULTGEN	3	N2	N2	NW	16	16	12	W	1	B	GW	05/27/2003
4	BARTON	JENISCH B	1	NW	NW	SE	34	16	12	W	1	B	GW	05/02/2002
4	BARTON	JENISCH B	2	NE	NW	SE	34	16	12	W	1	B	GW	05/02/2002
4	BARTON	JENISCH B	3	SW	NW	SE	34	16	12	W	1	B	GW	05/02/2002
4	BARTON	JENISCH B	4	SE	NW	SE	34	16	12	W	1	B	GW	05/03/2002
4	BARTON	LAUDICK	1	N2	SE	SE	19	16	13	W	1	A	GW	09/11/1996
4	BARTON	MAY DEAL	1	SW	NW	SE	35	16	13	W	1	A	GW	03/12/2001
4	BARTON	MAY DEAL	2	SE	NW	SE	35	16	13	W	1	A	GW	03/12/2001
4	BARTON	MAY DEAL	3	SW	NE	SE	35	16	13	W	1	A	GW	03/09/2001
4	BARTON	MAY DEAL	4	SE	NE	SE	35	16	13	W	1	A	GW	03/08/2001
4	BARTON	MAY DEAL	5	NE	NE	SE	35	16	13	W	1	A	GW	03/14/2001
4	BARTON	MAY DEAL	6	NW	NE	SE	35	16	13	W	1	A	GW	03/16/2001
4	BARTON	MAY DEAL	8	NE	NW	SE	35	16	13	W	1	A	GW	03/13/2001
4	BARTON	KARST	#1	SW	NW	SW	4	16	14	W	1	B	GW	03/13/2015
4	BARTON	NUSS	2	SE	NE	SE	5	16	14	W	1	B	GW	03/12/2015
4	BARTON	NUSS	3	NE	NE	SE	5	16	14	W	1	B	GW	03/11/2015
4	BARTON	EDITH HESTER	1	SE	SE	SW	17	17	14	W	1	B	GW	12/22/2004
4	BARTON	MUSENBERG (MARY IDA UNIT)	1	SE	SE	NE	36	18	11	W	1	B	GW	09/20/2013
4	BARTON	MUSENBERG (MARY IDA UNIT)	2	NE	SE	NE	36	18	11	W	1	B	GW	09/23/2013
4	BARTON	MUSENBERG (MARY IDA UNIT)	IDA#10 (3)	SW	SE	NE	36	18	11	W	1	B	GW	09/25/2013
4	BARTON	ZINK	1	E2	SE	SE	35	18	12	E	1	B	GW	08/05/2010
4	BARTON	ZINK	A-2	E2	E2	SE	35	18	12	E	1	B	GW	08/05/2010
4	BARTON	EVERLEIGH	1		SW	SE	13	18	13	W	1	A	GW	09/30/2002
4	BARTON	BATES	1	E2	NW	NW	1	18	14	W	1	A	GW	07/09/2001
4	BARTON	SCHOEPEL	1	NE	NE	NW	9	18	14	W	1	B	GW	02/11/2016
4	BARTON	MCCAULEY "A"	1	SE	SE	NE	12	18	14	W	1	A	GW	02/04/2002
4	BARTON	MCCAULEY "A"	3	N2	SW	NE	12	18	14	W	1	A	GW	02/05/2002
4	BARTON	MCCAULEY "A"	5		S2	NE	12	18	14	W	1	A	GW	02/04/2002
4	BARTON	MCCAULEY "A"	6	SW	SW	NE	12	18	14	W	1	A	GW	02/05/2002
4	BARTON	SCHNEIDER	1		C	NW	18	18	15	W	1	A	GW	05/26/1999
4	BARTON	SCHNEIDER	A-1	W2	E2	NW	18	18	15	W	1	A	GW	05/26/1999
4	BARTON	HECK	1-OWWO	S2	S2	NW	26	18	15	W	1	B	PS	03/27/1997
4	BARTON	ESFELD-MEIER	1	SW	SE	SW	22	19	13	W	1	A	PS	03/26/1997

Wells Plugged with State Funds Since 7/1/1996

DIST	COUNTY	LEASE NAME	WELL NO	Q-3	Q-2	Q-1	SEC	TWP	RNG	DIR	PRI	LEVEL	TYPE	PLUG DATE
4	BARTON	CITY OF GREAT BEND	1	SW	SE	SE	34	19	14	W	1	B	GW	02/10/2016
4	BARTON	BEAHM	1	NE	SE	SE	35	19	15	W	1	B	GW	02/02/2016
4	BARTON	EWING	3	NW	SW	SW	36	19	15	W	1	B	GW	02/06/2016
4	BARTON	EWING	1 TWIN	NW	SW	SW	36	19	15	W	1	B	GW	02/04/2016
4	BARTON	SCHULTE	2	NE	NW	SE	22	20	11	W	1	A	GW	05/03/2001
4	BARTON	SCHULTE	3	SE	NE	SE	22	20	11	W	1	A	GW	05/04/2001
4	BARTON	SCHULTE	4	NE	SE	SE	22	20	11	W	1	A	GW	05/02/2001
4	BARTON	SCHULTE	5	E2	SW	SE	22	20	11	W	1	A	GW	05/02/2001
4	BARTON	SCHULTE	5 OWWO	NE	NE	SE	22	20	11	W	1	A	GW	05/04/2001
4	BARTON	BATCHMAN Z	1	NW	NW	NW	20	20	12	W	1	B	GW	09/26/2002
4	BARTON	STECKEL B	1	N2	NW	NE	22	20	12	W	1	A	GW	06/03/2002
4	BARTON	UNRUH	2-TWIN	N2	NW	SW	7	20	15	W	1	B	PS	08/01/1997
4	CHEYENNE	WILKENS	16-7	N2	SW	NE	16	2	37	W	1	B	PS	09/11/1996
4	CHEYENNE	BEAUMEISTER	1	SW	SW	NW	32	2	39	W	1	A	GW	09/12/1996
4	DECATUR	COZAD OWWO	1-11		SW	SW	11	1	26	W	1	B	GW	07/10/2008
4	DECATUR	SUMNER	1-11		NW	SW	11	1	26	W	1	B	GW	07/10/2008
4	DECATUR	PADDOCK UNIT	2	SE	SE	SW	28	2	28	W	1	A	SW	01/13/1999
4	DECATUR	PADDOCK UNIT	1		SE	SE	29	2	28	W	1	A	SW	01/14/1999
4	DECATUR	PADDOCK UNIT "B"	1		SE	SW	32	2	28	W	1	A	SW	01/13/1999
4	DECATUR	PADDOCK UNIT	3	S2	NE	NE	32	2	28	W	1	A	SW	01/14/1999
4	DECATUR	PADDOCK UNIT	4		NW	NW	32	2	28	W	1	A	SW	01/13/1999
4	DECATUR	PADDOCK UNIT	5		SE	NE	32	2	28	W	1	A	SW	01/14/1999
4	DECATUR	PADDOCK UNIT	7		NW	SE	32	2	28	W	1	A	SW	01/14/1999
4	DECATUR	PADDOCK UNIT	8	SW	NE	SE	32	2	28	W	1	A	SW	01/13/1999
4	DECATUR	PADDOCK UNIT	11		SW	SE	32	2	28	W	1	A	SW	01/14/1999
4	DECATUR	PADDOCK UNIT	12	W2	SE	SE	32	2	28	W	1	A	SW	01/13/1999
4	DECATUR	PADDOCK UNIT	6	W2	SW	NW	33	2	28	W	1	A	SW	01/14/1999
4	DECATUR	PADDOCK UNIT	9	W2	NW	SW	33	2	28	W	1	A	SW	01/14/1999
4	DECATUR	PADDOCK UNIT	10	W2	NE	SW	33	2	28	W	1	A	SW	01/13/1999
4	DECATUR	SCHWEDER	22-42	NW	NW	NW	22	3	28	W	1	C	GW	08/29/2003
4	ELLIS	HOLZHAUER A	2	SW	SE	SE	23	9	22	W	1	A	GW	11/07/2003
4	ELLIS	REH OWWO	1	NW	NW	NW	27	11	16	W	1	A	GW	04/21/1998
4	ELLIS	FELDCAMP	4-SWD	NE	NE	NW	11	11	18	W	1	A	GW	08/26/1996
4	ELLIS	VINE "B"	1	SE	NE	SE	27	11	19	W	1	A	GW	09/13/1996
4	ELLIS	VINE A	6	SW	NW	NW	27	11	19	W	1	A	GW	10/11/2001
4	ELLIS	LYND II	1		NW	NE	30	11	20	W	1	B	GW	06/22/2005
4	ELLIS	DREILING	3	SW	NE	NE	8	12	17	W	1	B	GW	05/30/2002
4	ELLIS	STAAB	5	SE	NE	NE	11	12	18	W	1	A	GW	11/01/1996
4	ELLIS	PFANNENSTIEL	1	NE	SE	NE	19	12	18	W	1	B	GW	11/19/2012
4	ELLIS	JOY	1	W2	W2	NW	20	12	18	W	1	A	GW	11/10/1998
4	ELLIS	JENSEN	#1	NE	NW	NW	36	12	18	W	1	B	GW	11/15/2012
4	ELLIS	BITTLE	1-C	SW	SW	SE	16	12	20	W	1	B	GW	02/24/2009
4	ELLIS	NICHOLSON	1	NE	SE	NE	20	12	20	W	1	A	GW	10/02/2002
4	ELLIS	ERBERT	2	N2	NE	NW	20	12	20	W	1	A	GW	04/10/2003
4	ELLIS	BITTLE (SWD)	1	NW	SW	NW	21	12	20	W	1	B	GW	02/25/2009
4	ELLIS	BITTLE	2	SW	SW	NW	21	12	20	W	1	B	GW	02/06/2009
4	ELLIS	BITTLE	3	NW	NW	NW	21	12	20	W	1	B	GW	02/10/2009
4	ELLIS	BITTLE	4	NE	NW	NW	21	12	20	W	1	B	GW	02/11/2009
4	ELLIS	BITTLE	5	SE	NW	NW	21	12	20	W	1	B	GW	02/19/2009
4	ELLIS	BITTLE	6	SW	NW	NW	21	12	20	W	1	B	GW	02/16/2009
4	ELLIS	BITTLE	7	SE	SW	NW	21	12	20	W	1	B	GW	02/20/2009
4	ELLIS	BITTLE	1-B	NW	NW	NE	21	12	20	W	1	B	GW	02/09/2009
4	ELLIS	BRUNGARDT	1	NE	NE	SW	9	13	16	E	1	B	GW	07/10/2009
4	ELLIS	RIEDEL	1	NW	NW	NW	15	13	16	W	1	B	GW	01/31/2014
4	ELLIS	RIEDEL	3	NW	NE	NW	15	13	16	W	1	B	GW	02/18/2014
4	ELLIS	RIEDEL	9	NW	SE	NW	15	13	16	W	1	B	GW	02/24/2014
4	ELLIS	RIEDEL	14	NW	SW	NW	15	13	16	W	1	B	GW	02/26/2014
4	ELLIS	KUHN	#1	N2	N2	SW	15	13	16	W	1	B	GW	10/07/2009
4	ELLIS	SCHECK	B-1	SW	SW	SE	16	13	16	W	1	C	GW	05/28/2003
4	ELLIS	WEBER	1	E2	E2	NW	33	13	17	W	1	A	GW	10/10/1996
4	ELLIS	BEMIS SWD	1				20	13	19	W	1	B	GW	06/10/2005

Wells Plugged with State Funds Since 7/1/1996

DIST	COUNTY	LEASE NAME	WELL NO	Q-3	Q-2	Q-1	SEC	TWP	RNG	DIR	PRI	LEVEL	TYPE	PLUG DATE
4	ELLIS	BEMIS	1-20	NW	NW	NW	20	13	19	W	1	B	GW	06/04/2002
4	ELLIS	WERTH	1	NW	NW	NE	5	13	20	W	1	A	GW	04/24/1998
4	ELLIS	WEBER	1	NW	NW	NE	11	13	20	W	1	A	GW	01/26/1999
4	ELLIS	WEBER	3	SE	NW	NE	11	13	20	W	1	A	GW	01/26/1999
4	ELLIS	DREILING	1		SW	SW	13	13	20	W	1	B	GW	07/13/2009
4	ELLIS	KOHL	3	SE	SW	NE	18	13	20	W	1	B	GW	08/17/2009
4	ELLIS	YOUNGER	1	NW	SW	SE	23	13	20	W	1	B	GW	05/02/2012
4	ELLIS	ZIMMERMAN	G-1	NW	SE	SW	23	13	20	W	1	A	GW	10/13/1998
4	ELLIS	BOSCHOWITSKI	1-24	W2	SW	SE	24	13	20	W	1	B	GW	06/10/2005
4	ELLIS	ENGEL/ORTH	2	SE	SE	SW	25	13	20	W	1	A	GW	04/03/2001
4	ELLIS	ORTH	6	NE	NE	SW	25	13	20	W	1	A	GW	06/10/2004
4	ELLIS	ZIMMERMAN/YOUNGER B	YB1	E2	NW	NW	26	13	20	W	1	A	GW	11/06/2001
4	ELLIS	ZIMMERMAN/YOUNGER B	YB2	SW	NW	NW	26	13	20	W	1	B	GW	11/06/2001
4	ELLIS	ZIMMERMAN/YOUNGER B	YB3	E2	W2	NW	26	13	20	W	1	B	GW	11/07/2001
4	ELLIS	ZIMMERMAN/YOUNGER B	YB4	SE	SW	NW	26	13	20	W	1	B	GW	11/02/2001
4	ELLIS	ZIMMERMAN/YOUNGER B	YB5	NW	NW	NW	26	13	20	W	1	A	GW	11/06/2001
4	ELLIS	ZIMMERMAN/YOUNGER B	YB6	SW	SW	NW	26	13	20	W	1	B	GW	11/07/2001
4	ELLIS	ZIMMERMAN/YOUNGER B	Z1	E2	NE	NW	26	13	20	W	1	B	GW	10/11/2001
4	ELLIS	ZIMMERMAN/YOUNGER B	Z2	W2	NE	NW	26	13	20	W	1	A	GW	11/05/2001
4	ELLIS	ZIMMERMAN/YOUNGER B	Z3	SW	SE	NW	26	13	20	W	1	B	GW	11/02/2001
4	ELLIS	ZIMMERMAN/YOUNGER B	Z4	W2	E2	NW	26	13	20	W	1	B	GW	11/06/2001
4	ELLIS	ZIMMERMAN/YOUNGER B	Z5	E2	E2	NW	26	13	20	W	1	A	GW	11/05/2001
4	ELLIS	KAISER B	3	NE	SW	SE	30	13	20	W	1	B	GW	10/06/2015
4	ELLIS	NICHOLSON	1	NE	NE	NW	34	13	20	W	1	B	GW	06/25/2001
4	ELLIS	NICHOLSON	3	SE	SE	NW	34	13	20	W	1	A	GW	06/26/2001
4	ELLIS	NICHOLSON	4	NE	NE	SW	34	13	20	W	1	A	GW	06/26/2001
4	ELLIS	STORM	5	NW	NW	NE	34	13	20	W	1	B	GW	10/29/1999
4	ELLIS	NICHOLSON	5	NE	SE	NW	34	13	20	W	1	A	GW	06/25/2001
4	ELLIS	NICHOLSON	6	NW	SE	NW	34	13	20	W	1	B	GW	06/28/2001
4	ELLIS	NICHOLSON	7	SW	SE	NW	34	13	20	W	1	A	GW	06/26/2001
4	ELLIS	NICHOLSON	8	SE	SW	NW	34	13	20	W	1	A	GW	06/25/2001
4	ELLIS	NICHOLSON	9	NE	SW	NW	34	13	20	W	1	B	GW	06/28/2001
4	ELLIS	ENGEL A	1	NW	NE	NW	36	13	20	W	1	A	GW	04/04/2001
4	ELLIS	M R ENGEL	1	SW	SE	NE	36	13	20	W	1	A	GW	01/20/2000
4	ELLIS	ENGEL A	2	S2	NE	NW	36	13	20	W	1	A	GW	04/03/2001
4	ELLIS	M R ENGEL	2	NE	SW	NE	36	13	20	W	1	A	GW	01/20/2000
4	ELLIS	M R ENGEL	3	SW	NE	NE	36	13	20	W	1	A	GW	01/19/2000
4	ELLIS	M R ENGEL	4	SW	NW	NE	36	13	20	W	1	A	GW	01/18/2000
4	ELLIS	M R ENGEL	5	NE	NW	NE	36	13	20	W	1	A	GW	01/21/2000
4	ELLIS	M R ENGEL	6	NW	NW	NE	36	13	20	W	1	A	GW	01/18/2000
4	ELLIS	M R ENGEL	7	NE	SE	NE	36	13	20	W	1	A	GW	01/18/2000
4	ELLIS	M R ENGEL	8	NE	NE	NE	36	13	20	W	1	A	GW	01/19/2000
4	ELLIS	PFEIFER-ENGEL	2-OWWO	NE	NW	SE	36	13	20	W	1	B	GW	01/03/2006
4	ELLIS	PFEIFER-ENGEL	B-2-OWWO	E2	NE	SE	36	13	20	W	1	B	GW	12/28/2005
4	ELLIS	PFEIFER-ENGEL	C-1 OWWO	NW	NW	SW	36	13	20	W	1	B	GW	01/03/2006
4	ELLIS	PFEIFER-ENGEL	C-2	E2	NW	SW	36	13	20	W	1	B	GW	01/04/2006
4	ELLIS	TED	1		SE	NE	5	14	16	W	1	B	GW	03/23/2009
4	ELLIS	J.E. DREILING	2	SW	SW	NW	22	14	16	W	1	B	GW	04/07/1997
4	ELLIS	SENTINEL HILL	1	W2	SW	SW	7	14	18	W	1	A	GW	04/03/1997
4	ELLIS	WRIGHT ENGEL	33-32	SW	SE	NE	32	14	18	W	1	A	GW	04/20/1998
4	ELLIS	KINDERKNECHT	B-11	NW	SW	SE	8	14	19	W	1	A	GW	01/06/2000
4	ELLIS	KINDERKNECHT	B-6	W2	SE	SE	8	14	19	W	1	A	GW	01/27/2000
4	ELLIS	KISNER	1	NW	NE	SE	11	14	19	W	1	A	GW	10/02/1996
4	ELLIS	WEBER	1-SWDW	NE	NE	SW	28	14	19	W	1	B	GW	05/03/2012
4	ELLIS	GOTTSCHALK	1		NE	NW	10	14	20	W	1	B	GW	11/02/2004
4	ELLIS	HASELHORST	1-A	NW	NW	SE	23	14	20	W	1	B	GW	08/11/2016
4	ELLIS	FISHER	1-SWD	NE	NW	NW	1	15	13	W	1	A	GW	08/30/2010
4	ELLIS	STECKLEIN "A"	1	SW	NW	SE	6	15	17	W	1	A	SW	11/28/2000
4	ELLIS	DEBENHART	1		W2	SE	15	15	17	W	1	A	GW	07/14/2004
4	ELLIS	DINGES A	2	SW	NE	NW	10	15	18	W	1	A	GW	07/06/1999
4	ELLIS	WOLF	1	NW	NW	NW	25	15	18	W	1	B	GW	01/28/2010

Wells Plugged with State Funds Since 7/1/1996

DIST	COUNTY	LEASE NAME	WELL NO	Q-3	Q-2	Q-1	SEC	TWP	RNG	DIR	PRI	LEVEL	TYPE	PLUG DATE
4	ELLIS	GERSTNER	1	NE	SW	NW	13	15	19	W	1	B	GW	01/23/2006
4	ELLIS	DECHANT	1	NE	SE	NW	13	15	19	W	1	B	GW	01/17/2006
4	ELLIS	DECHANT	2	NW	SE	NW	13	15	19	W	1	B	GW	01/17/2006
4	ELLIS	ZIMMERMAN	1	SW	SW	SE	35	15	19	W	1	A	PS	03/11/1998
4	ELLIS	MESERVE RANCH	1	SE	SW	SE	7	15	20	W	1	B	GW	11/27/2012
4	ELLIS	W W PENKA A	1	SW	SW	NE	27	16	12	W	1	B	GW	09/30/2002
4	GOVE	SCHOENDALER	1		NE	SW	28	12	30	W	1	B	GW	08/10/2009
4	GOVE	PRIEFERT	1		NE	SW	21	13	29	W	1	B	GW	08/13/2009
4	GOVE	MUNSELL	2	NE	SW	NE	13	15	28	W	1	A	GW	01/08/2003
4	GOVE	BENTLEY	1		NE	NE	14	15	28	W	1	A	GW	01/17/2003
4	GOVE	BENTLEY "A"	1	SE	SW	NE	14	15	28	W	1	A	GW	01/17/2003
4	GOVE	BENTLEY	2	W2	E2	NE	14	15	28	W	1	A	GW	01/18/2003
4	GOVE	BENTLEY "A"	2	W2	NE	NE	14	15	28	W	1	A	GW	01/18/2003
4	GRAHAM	KLEIN	1A	SE	SE	SE	19	6	25	W	1	B	GW	06/27/2002
4	GRAHAM	KLEIN	1B	C	SE	SE	19	6	25	W	1	B	GW	06/25/2002
4	GRAHAM	KLEIN	1C	NW	SE	SE	19	6	25	W	1	B	GW	06/28/2002
4	GRAHAM	GOFF	3	NW	SE	SW	3	8	24	W	1	A	GW	11/18/1998
4	GRAHAM	GUSTAFSON	1-3 OWWO	SE	SE	SW	31	9	21	W	1	B	GW	10/25/2011
4	GRAHAM	SWAYZE	1-10	NW	NW	SW	10	9	22	W	1	B	GW	08/17/2016
4	GRAHAM	GUSTAFSON	3	SE	SW	NW	25	9	22	W	1	B	GW	11/18/2003
4	GRAHAM	BARBER "B"	1	NE	NE	NW	26	9	22	W	1	B	GW	11/07/2003
4	GRAHAM	WOLFE	1	SW	NE	SW	36	9	22	W	1	B	GW	03/28/2002
4	GRAHAM	WOLFE	2	NE	NE	SW	36	9	22	W	1	A	GW	04/02/2002
4	GRAHAM	WOLFE	3	NE	SE	SW	36	9	22	W	1	B	GW	03/29/2002
4	GRAHAM	WOLFE	4	NE	NW	SW	36	9	22	W	1	B	GW	04/03/2002
4	GRAHAM	JONES	1	NW	NW	SE	11	9	23	W	1	A	GW	09/25/1996
4	GRAHAM	JONES	4	SW	SE	NE	11	9	23	W	1	A	GW	09/25/1996
4	GRAHAM	WHITE	1	S2	SW	NE	31	9	23	W	1	C	GW	09/25/1996
4	GRAHAM	IDA KEITH	5	SW	SW	SE	3	9	24	W	1	A	GW	07/22/1999
4	GRAHAM	IDA KEITH A	8	NW	SW	SW	3	9	24	W	1	A	GW	07/22/1999
4	GRAHAM	IDA KEITH A	9	SE	SW	SE	3	9	24	W	1	A	GW	07/22/1999
4	GRAHAM	IDA KEITH A	10	SE	SW	SW	3	9	24	W	1	A	GW	07/20/1999
4	GRAHAM	HILDEBRAND	1	SE	NW	SE	4	9	24	W	1	A	GW	07/20/1999
4	GRAHAM	KEITH A	1	NW	NE	NW	4	9	24	W	1	A	GW	07/19/1999
4	GRAHAM	KEITH	1	SE	SE	SE	4	9	24	W	1	A	GW	07/20/1999
4	GRAHAM	KEITH E	1	C	NW	NE	4	9	24	W	1	A	GW	07/21/1999
4	GRAHAM	HILDEBRAND	2	SE	NE	SW	4	9	24	W	1	A	GW	07/20/1999
4	GRAHAM	KEITH A	2	NW	NW	NW	4	9	24	W	1	A	GW	07/19/1999
4	GRAHAM	KEITH	2	NW	SE	SE	4	9	24	W	1	A	GW	07/20/1999
4	GRAHAM	KEITH	3	SE	SW	SE	4	9	24	W	1	A	GW	07/20/1999
4	GRAHAM	KEITH A	3	NW	SW	NW	4	9	24	W	1	A	GW	07/19/1999
4	GRAHAM	HILDEBRAND	3	SE	SW	NE	4	9	24	W	1	A	GW	07/20/1999
4	GRAHAM	KEITH A	4	NW	SE	NW	4	9	24	W	1	A	GW	07/19/1999
4	GRAHAM	KEITH	4	SE	NE	SE	4	9	24	W	1	A	GW	07/21/1999
4	GRAHAM	KEITH	5	NW	SW	SE	4	9	24	W	1	A	GW	07/20/1999
4	GRAHAM	KEITH	6	NW	NE	SE	4	9	24	W	1	A	GW	07/21/1999
4	GRAHAM	KEITH	7	SE	SE	NE	4	9	24	W	1	A	GW	07/19/1999
4	GRAHAM	GEORGE KEITH	8	N2	SE	NE	4	9	24	W	1	A	GW	07/19/1999
4	GRAHAM	IDA KEITH	1	NW	NW	NW	10	9	24	W	1	A	GW	07/21/1999
4	GRAHAM	IDA KEITH	2	SE	NW	NW	10	9	24	W	1	A	GW	07/22/1999
4	GRAHAM	IDA KEITH	3	NW	SW	NW	10	9	24	W	1	A	GW	07/21/1999
4	GRAHAM	IDA KEITH	4	NW	NE	NW	10	9	24	W	1	A	GW	07/21/1999
4	GRAHAM	GERMANY	2	SE	NE	NE	6	10	21	W	1	A	GW	04/26/2001
4	GRAHAM	GERMANY	3	NW	NE	NE	6	10	21	W	1	A	GW	04/27/2001
4	GRAHAM	ACHESON C	5	N2	NE	SE	14	10	21	W	1	B	GW	10/14/2011
4	GRAHAM	ACHESON C	4 owwo	NE	NW	SE	14	10	21	W	1	B	GW	10/13/2011
4	GRAHAM	WEBSTER OWWO	1	SW	SW	SW	26	10	22	W	1	A	GW	05/21/1998
4	GRAHAM	MCCALL	1-32	NE	NW	SW	32	10	22	W	1	B	GW	05/19/2009
4	GRAHAM	GRIFFITH	A-1 SWD	SE	SW	NW	32	10	22	W	1	B	GW	05/18/2009
4	GRAHAM	GRIFFITH	A-2	SW	SE	NW	32	10	22	W	1	B	GW	05/18/2009
4	GRAHAM	KNOLL	2	S2	SE	NE	16	10	25	W	1	C	GW	03/11/1997

Wells Plugged with State Funds Since 7/1/1996

DIST	COUNTY	LEASE NAME	WELL NO	Q-3	Q-2	Q-1	SEC	TWP	RNG	DIR	PRI	LEVEL	TYPE	PLUG DATE
4	NORTON	GRUNERT	2-OWWO		SE	SE	32	2	23	W	1	B	GW	06/30/2008
4	NORTON	FEDDE	1	E2	W2	SW	33	2	23	W	1	B	GW	06/30/2008
4	NORTON	SCHUCK	A #2	SW	NE	SW	27	5	22	W	1	B	GW	12/26/2012
4	OSBORNE	SIMPSON	1	SW	SW	SW	10	7	14	W	1	A	GW	10/29/2001
4	RAWLINS	SRAMEK A	1	W2	NE	SW	5	1	34	W	1	B	GW	11/04/2008
4	RAWLINS	SRAMEK	1		SE	SW	5	1	34	W	1	B	GW	11/21/2008
4	RAWLINS	SRAMEK A	2	N2	SW	SW	5	1	34	W	1	B	GW	11/19/2008
4	RAWLINS	DOZBABA	1		SW	SE	6	1	34	W	1	B	GW	07/23/2010
4	RAWLINS	CAHOJ	1	E2	SE	NE	8	1	34	W	1	B	GW	11/26/2008
4	RAWLINS	SABATKA	1	NW	NW	NW	21	1	34	W	1	B	GW	01/14/2009
4	ROOKS	FAUBION	#1	NE	NE	NW	12	6	18	W	1	B	GW	11/21/2012
4	ROOKS	STEELE A	1	SW	SW	SE	4	6	20	W	1	B	GW	06/06/2008
4	ROOKS	STEELE OWWO	2	SW	SW	SW	4	6	20	W	1	B	GW	06/09/2008
4	ROOKS	STEELE A	2SWD	SE	SW	SE	4	6	20	W	1	B	GW	06/06/2008
4	ROOKS	YOUNG	1	NW	NW	SW	18	7	16	W	1	B	GW	06/02/2005
4	ROOKS	IVES	2	NW	SW	SE	12	7	18	W	1	A	GW	05/25/2005
4	ROOKS	ZWINK-IVES	4			SW	12	7	18	W	1	A	GW	05/27/2005
4	ROOKS	CHESNEY	1	NE	NW	NE	19	8	16	W	1	A	GW	09/18/1998
4	ROOKS	BEARDMORE	4	N2	SW	SW	2	9	16	W	1	C	GW	05/01/2002
4	ROOKS	BEARDMORE	5	S2	NW	SW	2	9	16	W	1	C	GW	05/01/2002
4	ROOKS	BEARDMORE	6	N2	NW	SW	2	9	16	W	1	C	GW	05/02/2002
4	ROOKS	BEARDMORE	7	N2	NE	SW	2	9	16	W	1	A	GW	05/07/2002
4	ROOKS	BEARDMORE	8	S2	NE	SW	2	9	16	W	1	C	GW	05/03/2002
4	ROOKS	BEARDMORE	9	SW	SW	SW	2	9	16	W	1	C	GW	05/01/2002
4	ROOKS	LIVINGOOD	1	SE	SE	NW	11	9	16	W	1	A	GW	01/18/2001
4	ROOKS	LIVINGOOD	2	N2	SE	NW	11	9	16	W	1	A	GW	01/19/2001
4	ROOKS	LIVINGOOD	3	S2	SW	NW	11	9	16	W	1	A	GW	01/30/2001
4	ROOKS	LIVINGOOD	9	W2	SW	NW	11	9	16	W	1	A	GW	01/16/2001
4	ROOKS	LIVINGOOD	C1	W2	NW	NE	11	9	16	W	1	A	GW	01/24/2001
4	ROOKS	LIVINGOOD	C2	W2	SW	NE	11	9	16	W	1	A	GW	01/25/2001
4	ROOKS	LIVINGOOD	C3		W2	NE	11	9	16	W	1	A	GW	01/23/2001
4	ROOKS	LIVINGOOD	C5	S2	SW	NE	11	9	16	W	1	A	GW	01/24/2001
4	ROOKS	LIVINGOOD	W-10	SE	SE	NW	11	9	16	W	1	A	GW	01/18/2001
4	ROOKS	CASEY	5-W	NE	NW	NE	21	9	16	W	1	B	GW	09/06/2006
4	ROOKS	REMPE	A-1		NW	SW	28	9	17	W	1	B	GW	05/21/2009
4	ROOKS	REMPE	A-2		SW	SW	28	9	17	W	1	B	GW	05/20/2009
4	ROOKS	REMPE	B-2		NE	SE	28	9	17	W	1	B	GW	05/21/2009
4	ROOKS	BAUMGARTNER B	1	N2	NE	NE	20	9	18	W	1	A	GW	06/19/2003
4	ROOKS	BAUMGARTNER B	2	NE	NW	NE	20	9	18	W	1	B	GW	06/20/2003
4	ROOKS	BAUMGARTNER B	4	SW	NE	NE	20	9	18	W	1	B	GW	06/20/2003
4	ROOKS	BAUMGARTNER B	6	SE	NE	NE	20	9	18	W	1	B	GW	06/19/2003
4	ROOKS	SOLLENBERGER	1	NW	NW	SW	30	9	18	W	1	B	GW	09/18/2006
4	ROOKS	MCCELLELLAN A OWWO	1	NW	NW	NE	4	9	19	W	1	A	GW	11/19/1998
4	ROOKS	STULL	1	NW	NE	SW	8	9	19	W	1	B	GW	01/24/2008
4	ROOKS	BAYARD	1	NW	SE	SW	8	9	19	W	1	B	GW	01/31/2008
4	ROOKS	BAYARD	2	NE	SW	SW	8	9	19	W	1	B	GW	02/01/2008
4	ROOKS	BAYARD	3	SE	SE	SW	8	9	19	W	1	B	GW	02/04/2008
4	ROOKS	STULL	3	SE	NW	SW	8	9	19	W	1	B	GW	02/08/2008
4	ROOKS	STULL	4	NW	NW	SW	8	9	19	W	1	B	GW	02/07/2008
4	ROOKS	BAYARD	4	SW	SW	SW	8	9	19	W	1	B	GW	02/11/2008
4	ROOKS	STULL	1-A	SW	NE	SW	8	9	19	W	1	B	GW	01/28/2008
4	ROOKS	WANKER	1			SW	20	9	19	W	1	B	GW	02/12/2008
4	ROOKS	WANKER	1-SWD			SW	20	9	19	W	1	B	GW	02/11/2008
4	ROOKS	LYND	2	NE	SE	SW	32	9	19	W	1	A	GW	06/30/2004
4	ROOKS	LYND	7	N2	S2	SW	32	9	19	W	1	A	GW	06/30/2004
4	ROOKS	WHISMAN	1	SE	NW	NW	9	9	20	W	1	A	GW	06/03/2002
4	ROOKS	PYWELL	1	W2	NW	NW	35	9	20	W	1	C	GW	10/07/2002
4	ROOKS	CONGER B	1	NE	NE	NE	22	10	16	W	1	B	GW	07/08/2003
4	ROOKS	ANDRESON	1	NE	NW	NW	4	10	19	W	1	B	GW	03/05/2015
4	ROOKS	ANDRESON	4	SW	SE	NW	4	10	19	W	1	B	GW	03/03/2015
4	ROOKS	ANDRESON	4-SWD	SE	SW	NW	4	10	19	W	1	B	GW	03/04/2015

Wells Plugged with State Funds Since 7/1/1996

DIST	COUNTY	LEASE NAME	WELL NO	Q-3	Q-2	Q-1	SEC	TWP	RNG	DIR	PRI	LEVEL	TYPE	PLUG DATE
4	ROOKS	RENNER	2	NW	SE	NW	5	10	20	W	1	B	GW	08/27/2003
4	ROOKS	RENNER	5	NE	SW	NW	5	10	20	W	1	B	GW	08/27/2003
4	ROOKS	RENNER	6	W2	SW	NW	5	10	20	W	1	B	GW	08/27/2003
4	ROOKS	SUTOR RANCH	2	SE	NE	NE	13	10	20	W	1	B	GW	07/01/2003
4	ROOKS	SUTOR RANCH	4	SE	NW	NE	13	10	20	W	1	B	GW	07/01/2003
4	ROOKS	SUTOR RANCH	5	NW	SE	NE	13	10	20	W	1	A	GW	07/01/2003
4	ROOKS	SUTOR RANCH	6	NW	NE	NE	13	10	20	W	1	A	GW	07/01/2003
4	ROOKS	SUTOR RANCH	11	NE	NE	NE	13	10	20	W	1	B	GW	06/24/2003
4	ROOKS	BRIGGS	1	N2	S2	NW	34	10	20	W	1	B	GW	05/01/2012
4	RUSSELL	ABBOTT B	1	W2	NW	NE	32	11	15	W	1	B	GW	05/03/2012
4	RUSSELL	STIELOW	1	SW	SE	SE	7	12	14	W	1	A	GW	11/23/1998
4	RUSSELL	NEWMAN	1	C	N2	SW	7	12	14	W	1	A	GW	11/23/1998
4	RUSSELL	STIELOW	2	E2	SE	SW	7	12	14	W	1	A	GW	11/23/1998
4	RUSSELL	CLAUSSEN	4	SE	SE	SW	27	12	14	W	1	A	GW	03/27/1998
4	RUSSELL	SHAFFER	2	SW	SE	NW	2	12	15	W	1	A	GW	09/25/1998
4	RUSSELL	SHAFFER	3		N2	S2	2	12	15	W	1	A	GW	09/24/1998
4	RUSSELL	MILLER C	1	SW	SW	NE	20	12	15	W	1	B	GW	06/15/2006
4	RUSSELL	MILLER C	2	SE	SW	NE	20	12	15	W	1	B	GW	06/14/2006
4	RUSSELL	MILLER C	WSW	SE	SW	NE	20	12	15	W	1	B	GW	06/14/2006
4	RUSSELL	SCHMIDT	1	NW	NW	NW	10	13	14	W	1	B	GW	02/25/2004
4	RUSSELL	KRUG "A"	1	NE	SE	NE	18	13	14	W	1	B	GW	12/07/2012
4	RUSSELL	DEINES	1	W2	NW	NE	19	13	14	W	1	B	GW	07/28/2003
4	RUSSELL	DEINES	2	NE	NW	NE	19	13	14	W	1	B	GW	07/28/2003
4	RUSSELL	BECKER	2	SW	SE	SE	21	13	14	W	1	B	GW	08/06/2010
4	RUSSELL	BECKER	8-SWD (1)	SE	SW	SE	21	13	14	W	1	B	GW	08/06/2010
4	RUSSELL	ANSCHUTZ	3 SWD OWWO	SE	SW	NW	22	13	14	W	1	B	GW	01/17/2014
4	RUSSELL	ANSCHUTZ	4 SWD	C	SW	NW	22	13	14	W	1	B	GW	01/21/2014
4	RUSSELL	SPEERE	1-OWWO	SW	NE	NE	23	13	14	W	1	B	GW	08/09/2010
4	RUSSELL	KRUG	2-B	NE	NW	NW	25	13	14	W	1	B	GW	11/12/2012
4	RUSSELL	STRECKER (THOMAN)	3	SE	SE	NW	27	13	14	W	1	A	GW	09/06/1996
4	RUSSELL	ATHERTON	2	NE	SW	SW	30	13	14	W	1	B	GW	06/14/2004
4	RUSSELL	OLSON W	1	NE	SW	SE	23	13	15	W	1	B	GW	08/09/2010
4	RUSSELL	SELLENS II	#2 TWIN	SE	SW	SW	25	13	15	W	1	B	GW	02/29/2012
4	RUSSELL	SELLENS II	#3	SE	SE	SW	25	13	15	W	1	B	GW	02/29/2012
4	RUSSELL	SELLENS II	#4	NW	SW	SW	25	13	15	W	1	B	GW	03/01/2012
4	RUSSELL	BILLINGS C (DUMLER D)	1	NE	NE	NE	27	13	15	W	1	B	GW	10/21/2004
4	RUSSELL	COADY MARY A.	1	SW	SE	SW	34	13	15	W	1	B	GW	05/15/2009
4	RUSSELL	COADY MARY A.	2	SE	SE	SW	34	13	15	W	1	B	GW	05/18/2009
4	RUSSELL	COADY MARY A.	1-SWD	SW	SE	SW	34	13	15	W	1	B	GW	05/18/2009
4	RUSSELL	DILLNER	1	SW	NE	NE	35	13	15	W	1	B	GW	07/19/2006
4	RUSSELL	DILLNER	2	SE	NE	NE	35	13	15	W	1	B	GW	07/18/2006
4	RUSSELL	DOUBRAVA	1		NW	NE	10	14	11	W	1	B	GW	08/26/2003
4	RUSSELL	DOUBRAVA	2		NE	NE	10	14	11	W	1	B	GW	08/26/2003
4	RUSSELL	ESCHBAUGH	#2 INJ	NW	NW	NW	13	14	11	W	1	B	GW	01/14/2014
4	RUSSELL	HOKE	5	SE	NW	SW	15	14	13	W	1	B	GW	07/24/2001
4	RUSSELL	HOKE	6		SE	SW	15	14	13	W	1	A	GW	08/01/2001
4	RUSSELL	DUMLER EAST	1-E	SE	SE	SE	15	14	13	W	1	B	GW	11/25/2009
4	RUSSELL	DUMLER EAST	1-G	NW	NW	SE	15	14	13	W	1	B	GW	11/30/2009
4	RUSSELL	HOKE	A-1	NW	NW	SW	15	14	13	W	1	B	GW	07/24/2001
4	RUSSELL	DUMLER WEST	1	SE	SW	SW	16	14	13	W	1	B	GW	12/01/2009
4	RUSSELL	DUMLER WEST	2	NE	NW	SW	16	14	13	W	1	B	GW	11/30/2009
4	RUSSELL	DUMLER	5	NE	SE	SE	16	14	13	W	1	A	GW	07/19/2001
4	RUSSELL	DUMLER	7	NE	NW	SE	16	14	13	W	1	B	GW	07/23/2001
4	RUSSELL	DUMLER	10	NW	NE	SE	16	14	13	W	1	B	GW	07/23/2001
4	RUSSELL	DUMLER	11	NE	NE	SE	16	14	13	W	1	B	GW	07/23/2001
4	RUSSELL	GRAHAM	2	NE	NW	NE	21	14	13	W	1	B	GW	07/24/2001
4	RUSSELL	GRAHAM	7	NW	SE	NE	21	14	13	W	1	B	GW	07/19/2001
4	RUSSELL	GRAHAM	9	SW	SW	NE	21	14	13	W	1	B	GW	07/19/2001
4	RUSSELL	HOKE	1	SW	SW	SW	24	14	13	W	1	B	GW	10/14/2010
4	RUSSELL	BOXBERGER	1	NW	SW	NW	5	14	14	W	1	B	GW	08/20/2009
4	RUSSELL	JOHNSON	1	S2	SE	SW	6	14	14	W	1	A	GW	12/29/2003

Wells Plugged with State Funds Since 7/1/1996

DIST	COUNTY	LEASE NAME	WELL NO	Q-3	Q-2	Q-1	SEC	TWP	RNG	DIR	PRI	LEVEL	TYPE	PLUG DATE
4	RUSSELL	JOHNSON OWWO	1	SE	SE	SW	6	14	14	W	1	A	GW	12/29/2003
4	RUSSELL	WEIMEISTER	6	SE	NE	SE	13	14	14	W	1	A	GW	03/21/2001
4	RUSSELL	WEIMEISTER	12	NE	NE	SE	13	14	14	W	1	A	GW	03/21/2001
4	RUSSELL	WEIMEISTER	M	NW	SW	SE	13	14	14	W	1	A	GW	03/21/2001
4	RUSSELL	WEIMEISTER	N	NW	SW	SE	13	14	14	W	1	A	GW	03/21/2001
4	RUSSELL	WEIMEISTER	S	NW	SW	SE	13	14	14	W	1	A	GW	03/21/2001
4	RUSSELL	MILBERGER	1		SE	NW	19	14	14	W	1	B	GW	03/25/2004
4	RUSSELL	MILBERGER	2	NW	SW	NW	19	14	14	W	1	B	GW	03/24/2004
4	RUSSELL	MAI	3	S2	NE	NW	19	14	14	W	1	B	GW	03/23/2004
4	RUSSELL	MAI	4		C	NW	19	14	14	W	1	B	GW	03/30/2004
4	RUSSELL	MILBERGER	4	NE	NE	NW	19	14	14	W	1	B	GW	03/25/2004
4	RUSSELL	MILBERGER	5	W2	NE	NW	19	14	14	W	1	B	GW	03/26/2004
4	RUSSELL	BEN REIN	#10	SE	SE	NW	25	14	14	W	1	B	GW	08/27/2010
4	RUSSELL	BEN REIN	#11			NW	25	14	14	W	1	A	GW	08/03/2010
4	RUSSELL	BEN REIN	#13		S2	NW	25	14	14	W	1	A	GW	07/30/2010
4	RUSSELL	BEN REIN	#2	SE	NW	NW	25	14	14	W	1	A	GW	01/29/2010
4	RUSSELL	BEN REIN	#3		W2	NW	25	14	14	W	1	B	GW	02/01/2010
4	RUSSELL	BEN REIN	#4		SW	NW	25	14	14	W	1	B	GW	03/08/2010
4	RUSSELL	BEN REIN	#5		NE	NW	25	14	14	W	1	A	GW	07/30/2010
4	RUSSELL	BEN REIN	#8		NE	NW	25	14	14	W	1	A	GW	08/03/2010
4	RUSSELL	FOSTER B	3	SW	SE	NE	3	14	15	W	1	A	GW	12/03/1998
4	RUSSELL	WITT	3-OWWO	NW	NE	SE	3	14	15	W	1	A	GW	10/18/1999
4	RUSSELL	WITT SINK	A #1-A	NW	NW	SE	3	14	15	E	1	B	GW	03/30/2015
4	RUSSELL	FOSTER B	O-58	NW	SE	NE	3	14	15	W	1	A	GW	10/21/1999
4	RUSSELL	WITT SINK	Test #1		NE	SW	3	14	15	E	1	B	GW	04/01/2015
4	RUSSELL	FOSTER A	W-38	SW	SW	NW	3	14	15	W	1	A	GW	12/30/1998
4	RUSSELL	FOSTER B	W-39	SW	SW	NE	3	14	15	W	1	A	GW	10/05/1996
4	RUSSELL	DORTLAND	A-1	NE	SE	SE	5	14	15	W	1	B	GW	05/03/2004
4	RUSSELL	POLCYN	1	NE	NE	NE	10	14	15	W	1	A	PS	05/07/1999
4	RUSSELL	POLCYN B	1	NW	NW	NE	10	14	15	W	1	A	PS	04/12/1999
4	RUSSELL	POLCYN WSW	1	E2	E2	NE	10	14	15	W	1	A	PS	03/29/1999
4	RUSSELL	POLCYN B	3	SE	NW	NE	10	14	15	W	1	A	PS	04/12/1999
4	RUSSELL	POLCYN	3	SE	NE	NE	10	14	15	W	1	A	GW	03/30/1999
4	RUSSELL	POLCYN	4	SW	NE	NE	10	14	15	W	1	A	GW	03/30/1999
4	RUSSELL	POLCYN	5	NE	SE	NE	10	14	15	W	1	A	GW	03/30/1999
4	RUSSELL	POLCYN	6	NW	SE	NE	10	14	15	W	1	A	GW	04/12/1999
4	RUSSELL	POLCYN	7	SW	SE	NE	10	14	15	W	1	A	GW	03/30/1999
4	RUSSELL	POLCYN	8	SE	SE	NE	10	14	15	W	1	A	GW	04/12/1999
4	RUSSELL	POLCYN	1-B	C	SE	NE	10	14	15	W	1	A	GW	03/30/1999
4	RUSSELL	MAI	2-OWWO	S2	SW	SE	13	14	15	W	1	B	GW	11/20/2009
4	RUSSELL	SMITH A	#4-SWD	SW	SE	SW	14	14	15	W	1	B	GW	11/07/2012
4	RUSSELL	SMITH A	#6	SE	SW	SW	14	14	15	W	1	B	GW	11/06/2012
4	RUSSELL	SMITH A	#8	NE	NE	SW	14	14	15	W	1	B	GW	11/08/2012
4	RUSSELL	SMITH A	#9	SW	NE	SW	14	14	15	W	1	B	GW	11/09/2012
4	RUSSELL	EICHMAN	2-OWWO	NE	NE	NE	24	14	15	W	1	B	GW	08/26/2010
4	RUSSELL	HARBAUGH	#1 OWWO	NW	NE	NW	25	14	15	W	1	B	GW	05/21/2013
4	RUSSELL	HALL	1	NE	NE	NE	35	14	15	W	1	B	GW	12/17/2009
4	RUSSELL	SWART(C.CHEGWIDDEN)	1	E2	SE	SE	29	15	11	W	1	B	GW	11/20/2001
4	RUSSELL	SWART (KYNER #4)	4	NW	SW	NW	33	15	11	W	1	B	GW	12/02/2009
4	RUSSELL	KRAUSE	1	SE	SE	NE	21	15	12	W	1	B	GW	02/20/2002
4	RUSSELL	KRAUSE "B"	1	SE	NE	NW	21	15	12	W	1	B	GW	08/18/2009
4	RUSSELL	KRAUSE	2	E2	NW	NW	21	15	12	W	1	B	GW	08/19/2009
4	RUSSELL	KRAUSE	3	NW	NW	NW	21	15	12	W	1	B	GW	08/10/2009
4	RUSSELL	KRAUSE	4	NE	NW	NE	21	15	12	W	1	A	GW	02/20/2002
4	RUSSELL	KRAUSE	5	SW	NW	NE	21	15	12	W	1	A	GW	02/19/2002
4	RUSSELL	KRAUSE	1-C	W2	NW	NW	21	15	12	W	1	B	GW	08/12/2009
4	RUSSELL	MEHARG (WEEKS TRUST)	#A-1 SWD	SE	SW	NE	18	15	13	W	1	B	GW	01/09/2014
4	RUSSELL	SELLENS	1	SW	SE	SW	20	15	13	W	1	B	GW	08/23/2001
4	RUSSELL	SELLENS	2	SE	SE	SW	20	15	13	W	1	B	GW	09/13/2001
4	RUSSELL	SELLENS	4	SW	SW	SE	20	15	13	W	1	B	GW	09/13/2001
4	RUSSELL	SELLENS	5	NL	S2	S2	20	15	13	W	1	A	GW	08/23/2001

Wells Plugged with State Funds Since 7/1/1996

DIST	COUNTY	LEASE NAME	WELL NO	Q-3	Q-2	Q-1	SEC	TWP	RNG	DIR	PRI	LEVEL	TYPE	PLUG DATE
4	RUSSELL	SELLENS	6	W2	NW	SE	20	15	13	W	1	B	GW	08/21/2001
4	RUSSELL	SELLENS	8	SE	SW	SE	20	15	13	W	1	B	GW	09/13/2001
4	RUSSELL	SELLENS	9	W2	NE	SW	20	15	13	W	1	B	GW	08/22/2001
4	RUSSELL	SELLENS	10	NE	SW	SE	20	15	13	W	1	B	GW	08/21/2001
4	RUSSELL	SELLENS	11	W2	E2	SW	20	15	13	W	1	B	GW	08/23/2001
4	RUSSELL	SELLENS	12	SE	NW	SE	20	15	13	W	1	A	GW	08/21/2001
4	RUSSELL	SELLENS	13	W2	W2	SE	20	15	13	W	1	B	GW	08/22/2001
4	RUSSELL	SELLENS	2	W2	NW	SW	36	15	13	W	1	A	GW	01/06/2004
4	RUSSELL	SELLENS	3	SW	NE	SW	36	15	13	W	1	A	GW	12/31/2003
4	RUSSELL	H. J. SELLENS	3	NE	NW	NW	36	15	13	W	1	B	GW	05/17/2011
4	RUSSELL	SELLENS	4	NE	NW	SW	36	15	13	W	1	A	GW	12/31/2003
4	RUSSELL	SELLENS	5	S2	NW	SW	36	15	13	W	1	A	GW	12/30/2003
4	RUSSELL	MUDD (PHASE II)	1		NW	SE	6	15	14	W	1	B	GW	12/03/2013
4	RUSSELL	MUDD (PHASE II)	2	NW	NE	SE	6	15	14	W	1	B	GW	12/30/2013
4	RUSSELL	MUDD (PHASE I)	#1	S2	NW	NE	6	15	14	W	1	B	GW	12/09/2013
4	RUSSELL	MUDD (PHASE I)	#3	SW	NW	SE	6	15	14	W	1	B	GW	11/26/2013
4	RUSSELL	LANDON	4		SE	SE	11	15	14	W	1	B	GW	05/21/2008
4	RUSSELL	PAULINE	1	SE	SE	NW	15	15	14	W	1	A	GW	08/17/2000
4	RUSSELL	PAULINE	2	NE	NE	NW	15	15	14	W	1	A	GW	08/17/2000
4	RUSSELL	DIETZ	1	SW	NW	SW	25	15	14	W	1	B	GW	03/01/2010
4	RUSSELL	DIETZ	4	SE	NW	SW	25	15	14	W	1	B	GW	03/05/2010
4	RUSSELL	MICHAELIS	1	NE	NE	SE	36	15	14	W	1	B	GW	07/25/2003
4	RUSSELL	MICHAELIS	5	SW	SE	SE	36	15	14	W	1	A	GW	07/22/2003
4	RUSSELL	MICHAELIS	8	NW	SE	SE	36	15	14	W	1	A	GW	05/30/2003
4	RUSSELL	MICHAELIS	9	NE	SE	SE	36	15	14	W	1	B	GW	07/28/2003
4	RUSSELL	MICHAELIS	10	NW	SW	SE	36	15	14	W	1	A	GW	07/23/2003
4	RUSSELL	MICHAELIS	14	S2	N2	SE	36	15	14	W	1	A	GW	07/24/2003
4	RUSSELL	BELL	1	NW	NE	SE	10	15	15	W	1	A	GW	07/09/2003
4	RUSSELL	SOLOMAN-DUMLER	1	NW	SE	SW	29	15	15	W	1	B	GW	11/23/2009
4	SHERIDAN	MOWERY	1		NE	SW	22	6	26	W	1	B	GW	02/03/2010
4	SHERMAN	GOLDEN	1	C	SE	NW	29	10	41	W	1	A	GW	02/03/1999
4	TREGO	RUNNING W GRAZING	1	NW	SW	SW	7	11	21	W	1	B	GW	04/05/2012
4	TREGO	HALL	1-24	NE	SE	SE	24	11	21	W	1	A	GW	04/21/2000
4	TREGO	RONALD DEUTSCHER	1		S2	SW	1	11	22	W	1	A	GW	04/02/1997
4	TREGO	EMMERTON	#1	NE	NW	SW	12	11	22	W	1	B	GW	12/12/2012
4	TREGO	WOLF	1	SW	SW	NE	16	11	22	W	1	B	GW	02/22/2002
4	TREGO	UHRICH	1	E2	SE	SE	20	11	22	W	1	B	GW	02/20/2002
4	TREGO	FLAX	1	NW	NW	NW	22	11	22	W	1	B	GW	02/21/2002
4	TREGO	SHERFICK	#1	NW	SE	NW	13	12	22	W	1	B	GW	08/13/2016
4	TREGO	SHERFICK	#2	SE	NE	NW	13	12	22	W	1	B	GW	08/15/2016
4	TREGO	HELGET	2	NW	NW	NW	2	13	21	W	1	A	GW	01/16/1999
4	TREGO	HELGET	1 OWWO	NW	SW	NW	2	13	21	W	1	A	GW	01/18/1999
4	TREGO	KUHN	1	SE	NW	SE	13	13	21	W	1	B	GW	07/10/2009
4	TREGO	KUHN	2	NE	SE	SE	13	13	21	W	1	B	GW	07/08/2009
4	TREGO	KUHN	3	S2	NE	SE	13	13	21	W	1	B	GW	07/06/2009
4	TREGO	REED	#1	SW	NW	NE	17	13	21	W	1	B	GW	10/21/2015
4	TREGO	SAUER	1	SW	NW	NE	28	13	21	W	1	A	GW	06/05/2002
4	TREGO	LOCKER	2	SE	NE	NW	28	13	21	W	1	B	GW	04/11/2003
4	TREGO	GD DAVIS A	1		NE	SW	11	15	22	W	1	B	GW	05/13/2009

Wells Approved for Plugging with State Funds

DIST	COUNTY	LEASE NAME	WELL NO	Q-3	Q-2	Q-1	SEC	TWP	RNG	DIR	PRI	LEVEL	TYPE	REQUEST DATE
1	PRATT	REED C	1	SW	SE	NW	22	27	14	W	1	A	GW	11/07/2016
3	ANDERSON	COCHRAN	(COC07)	NE	SW	NE	14	21	20	E	1	B	GW	07/22/2015
3	ANDERSON	COCHRAN	(COC08)	NE	SW	NE	14	21	20	E	1	B	GW	07/22/2015
3	ANDERSON	COCHRAN	(COC09)	NE	SW	NE	14	21	20	E	1	B	GW	07/22/2015
3	ANDERSON	COCHRAN	(COC10)	NE	SW	NE	14	21	20	E	1	B	GW	07/22/2015
3	ANDERSON	COCHRAN	(COC12)	NW	SW	NE	14	21	20	E	1	B	GW	07/22/2015
3	ANDERSON	COCHRAN	(COC13)	NW	SW	NE	14	21	20	E	1	B	GW	07/22/2015
3	ANDERSON	COCHRAN	(COC18)	SW	SW	NE	14	21	20	E	1	B	GW	07/22/2015
3	ANDERSON	COCHRAN	(COC19)	SE	SW	NE	14	21	20	E	1	A	GW	07/22/2015
3	ANDERSON	COCHRAN	(COC20)	SE	SW	NE	14	21	20	E	1	A	GW	07/22/2015
3	ANDERSON	COCHRAN	(COC21)	SE	SW	NE	14	21	20	E	1	B	GW	07/22/2015
3	ANDERSON	COCHRAN	(COC22)	SE	SW	NE	14	21	20	E	1	B	GW	07/22/2015
3	ANDERSON	COCHRAN	(COC23)	SE	SW	NE	14	21	20	E	1	B	GW	07/22/2015
3	ANDERSON	COCHRAN	(COC24)	SW	SW	NE	14	21	20	E	1	B	GW	07/22/2015
3	ANDERSON	COCHRAN	(COC30)	SW	SW	NE	14	21	20	E	1	B	GW	07/22/2015
3	ANDERSON	COCHRAN	(COC35)	SE	SE	NW	14	21	20	E	1	B	GW	07/22/2015
3	CHAUTAUQUA	MCNOWN (SWEENEY)	1	S2	N2	SW	25	34	11	E	1	B	GW	09/26/2016
3	CHAUTAUQUA	MCNOWN	2	SW	NE	SW	25	34	11	E	1	B	GW	09/26/2016
3	CHAUTAUQUA	MCNOWN	3	SE	NE	SW	25	34	11	E	1	B	GW	09/26/2016
3	CHAUTAUQUA	MCNOWN	4	SE	NE	SW	25	34	11	E	1	B	GW	09/26/2016
3	CHAUTAUQUA	MCNOWN	5	NW	NW	SE	25	34	11	E	1	B	GW	09/26/2016
3	CHAUTAUQUA	MCNOWN	6	SE	NE	SW	25	34	11	E	1	B	GW	09/26/2016
3	CHAUTAUQUA	MCNOWN	7		NE	SW	25	34	11	E	1	B	GW	09/26/2016
3	CHAUTAUQUA	MCNOWN	8		N2	SW	25	34	11	E	1	B	GW	09/26/2016
3	CHAUTAUQUA	M A ALEXANDER	1	NW	SW	NE	31	34	12	E	1	B	GW	07/27/2016
3	CHAUTAUQUA	M A ALEXANDER	2	SW	NW	NE	31	34	12	E	1	B	GW	07/27/2016
3	CHAUTAUQUA	M A ALEXANDER	4	NW	SW	NE	31	34	12	E	1	B	GW	07/27/2016
3	CHAUTAUQUA	M A ALEXANDER	5	NE	SW	NE	31	34	12	E	1	B	GW	07/27/2016
3	CHAUTAUQUA	M A ALEXANDER	6	SW	NW	NE	31	34	12	E	1	B	GW	07/27/2016
3	CHAUTAUQUA	M A ALEXANDER	7	SW	NW	NE	31	34	12	E	1	B	GW	07/27/2016
3	CHAUTAUQUA	M A ALEXANDER	8	SW	SW	NE	31	34	12	E	1	B	GW	07/27/2016
3	CHAUTAUQUA	M A ALEXANDER	9	SW	SW	NE	31	34	12	E	1	B	GW	07/27/2016
3	CHAUTAUQUA	M A ALEXANDER	10	SW	SW	NE	31	34	12	E	1	B	GW	07/27/2016
3	CHAUTAUQUA	M A ALEXANDER	11	SW	SW	NE	31	34	12	E	1	B	GW	07/27/2016
3	CHAUTAUQUA	M A ALEXANDER	12	NW	SW	NE	31	34	12	E	1	B	GW	07/27/2016
3	CHAUTAUQUA	M A ALEXANDER	13	SE	SW	NE	31	34	12	E	1	B	GW	07/27/2016
3	CHAUTAUQUA	M A ALEXANDER	14	SE	SW	NE	31	34	12	E	1	B	GW	07/27/2016
3	CHAUTAUQUA	M A ALEXANDER	15	SE	SE	NW	31	34	12	E	1	B	GW	07/27/2016
3	CHAUTAUQUA	M A ALEXANDER	16	SW	SE	NW	31	34	12	E	1	B	GW	07/27/2016
3	CHAUTAUQUA	M A ALEXANDER	17	SW	SE	NW	31	34	12	E	1	B	GW	07/27/2016
3	CHAUTAUQUA	M A ALEXANDER	18	SE	SE	NW	31	34	12	E	1	B	GW	07/27/2016
3	CHAUTAUQUA	M A ALEXANDER	19	SW	SE	NW	31	34	12	E	1	B	GW	07/27/2016
3	CHAUTAUQUA	M A ALEXANDER	20	SW	SE	NW	31	34	12	E	1	B	GW	07/27/2016
3	CHAUTAUQUA	M A ALEXANDER	21	SW	SE	NW	31	34	12	E	1	B	GW	07/27/2016
3	CHAUTAUQUA	M A ALEXANDER	22	NW	SE	NW	31	34	12	E	1	B	GW	07/27/2016
3	CHAUTAUQUA	M A ALEXANDER	23	SW	NE	NW	31	34	12	E	1	B	GW	07/27/2016
3	CHAUTAUQUA	M A ALEXANDER	24	SE	NW	NW	31	34	12	E	1	B	GW	07/27/2016
3	CHAUTAUQUA	M A ALEXANDER	27	SE	NE	NW	31	34	12	E	1	B	GW	07/27/2016
3	CHAUTAUQUA	M A ALEXANDER	28	SW	NE	NW	31	34	12	E	1	B	GW	07/27/2016
3	CHAUTAUQUA	M A ALEXANDER	30	NW	SE	NW	31	34	12	E	1	B	GW	07/27/2016
3	CHAUTAUQUA	M A ALEXANDER	35	SE	NE	NW	31	34	12	E	1	B	GW	07/27/2016
3	CHAUTAUQUA	M A ALEXANDER	38	SE	NE	NW	31	34	12	E	1	B	GW	07/27/2016
3	CHAUTAUQUA	M A ALEXANDER	40	NE	SE	NW	31	34	12	E	1	B	GW	07/27/2016
3	CHAUTAUQUA	M A ALEXANDER	42	NE	SE	NW	31	34	12	E	1	B	GW	07/27/2016
3	CHAUTAUQUA	M A ALEXANDER	44	NE	SE	NW	31	34	12	E	1	B	GW	07/27/2016
3	CHAUTAUQUA	M A ALEXANDER	47	NE	SE	NW	31	34	12	E	1	B	GW	07/27/2016
3	CHAUTAUQUA	M A ALEXANDER	(ALEX01)	NW	SW	NE	31	34	12	E	1	B	GW	07/27/2016
3	CHAUTAUQUA	M A ALEXANDER	(ALEX02)	NE	SE	NW	31	34	12	E	1	B	GW	07/27/2016
3	CHAUTAUQUA	M A ALEXANDER	(ALEX03)	NE	SE	NW	31	34	12	E	1	B	GW	07/27/2016
3	CHAUTAUQUA	M A ALEXANDER	(ALEX04)	SW	NE	NW	31	34	12	E	1	B	GW	07/27/2016

Wells Approved for Plugging with State Funds

DIST	COUNTY	LEASE NAME	WELL NO	Q-3	Q-2	Q-1	SEC	TWP	RNG	DIR	PRI	LEVEL	TYPE	REQUEST DATE
3	CHAUTAUQUA	M A ALEXANDER	(ALEX05)	NE	NE	NW	31	34	12	E	1	B	GW	07/27/2016
3	CHAUTAUQUA	M A ALEXANDER	(ALEX06)	NW	NE	NW	31	34	12	E	1	B	GW	07/27/2016
3	CHAUTAUQUA	M A ALEXANDER	(ALEX07)	NW	NE	NW	31	34	12	E	1	B	GW	07/27/2016
3	CHAUTAUQUA	M A ALEXANDER	(ALEX08)	NW	NE	NW	31	34	12	E	1	B	GW	07/27/2016
3	CHAUTAUQUA	M A ALEXANDER	(ALEX09)	NW	NE	NW	31	34	12	E	1	B	GW	07/27/2016
3	CHAUTAUQUA	M A ALEXANDER	(ALEX10)	NW	NW	NE	31	34	12	E	1	B	GW	07/27/2016
3	CHAUTAUQUA	M A ALEXANDER	(ALEX11)	NW	SE	NW	31	34	12	E	1	B	GW	07/27/2016
3	CHAUTAUQUA	M A ALEXANDER	(ALEX12)	NW	SW	NE	31	34	12	E	1	B	GW	07/27/2016
3	CRAWFORD	HOLLAND	(JCV01)		NW	NE	2	29	21	E	1	B	GW	07/29/2016
3	CRAWFORD	HOLLAND	(JCV02)	NW	NW	NE	2	29	21	E	1	B	GW	07/29/2016
3	CRAWFORD	HOLLAND	(JCV03)	NW	NE	NW	2	29	21	E	1	B	GW	07/29/2016
3	CRAWFORD	HOLLAND	(JCV04)		NE	NW	2	29	21	E	1	B	GW	07/29/2016
3	CRAWFORD	HOLLAND	(JCV05)	SE	SE	NW	2	29	21	E	1	B	GW	07/29/2016
3	FRANKLIN	REGERTON-ROHRER	(REG01)	NW	NW	NW	9	19	21	E	1	B	GW	09/22/2016
3	FRANKLIN	REGERTON-ROHRER	(ROH01)	NW	NW	NW	9	19	21	E	1	B	GW	09/22/2016
3	MIAMI	EDWARDS	(EDW01)	SW	SE	SE	33	16	23	E	1	B	GW	09/09/2015
3	MIAMI	EDWARDS	(EDW02)	SW	SE	SE	33	16	23	E	1	B	GW	09/09/2015
3	MIAMI	EDWARDS	(EDW03)	SW	SE	SE	33	16	23	E	1	B	GW	09/09/2015
3	MIAMI	EDWARDS	(EDW04)	SW	SE	SE	33	16	23	E	1	B	GW	09/09/2015
3	MIAMI	EDWARDS	(EDW05)	SW	SE	SE	33	16	23	E	1	B	GW	09/09/2015
3	MIAMI	EDWARDS	(EDW06)	SE	SW	SE	33	16	23	E	1	B	GW	09/09/2015
3	MIAMI	EDWARDS	(EDW07)	SE	SW	SE	33	16	23	E	1	B	GW	09/09/2015
3	MIAMI	EDWARDS	(EDW08)	SE	SW	SE	33	16	23	E	1	B	GW	09/09/2015
3	MIAMI	EDWARDS	(EDW09)	SE	SW	SE	33	16	23	E	1	B	GW	09/09/2015
3	MIAMI	EDWARDS	(EDW10)	SE	SW	SE	33	16	23	E	1	B	GW	09/09/2015
3	MIAMI	EDWARDS	(EDW11)	SW	SE	SE	33	16	23	E	1	B	GW	09/09/2015
3	MIAMI	EDWARDS	(EDW12)	NE	SW	SE	33	16	23	E	1	B	GW	09/09/2015
3	MIAMI	EDWARDS	(EDW13)	NE	SW	SE	33	16	23	E	1	B	GW	09/09/2015
3	MIAMI	EDWARDS	(EDW14)	NE	SW	SE	33	16	23	E	1	B	GW	09/09/2015
3	MIAMI	EDWARDS	(EDW15)	NE	SW	SE	33	16	23	E	1	B	GW	09/09/2015
3	MIAMI	EDWARDS	(EDW16)	NE	SW	SE	33	16	23	E	1	B	GW	09/09/2015
3	MIAMI	EDWARDS	(EDW17)	NE	SW	SE	33	16	23	E	1	B	GW	09/09/2015
3	MIAMI	EDWARDS	(EDW18)	NW	SE	SE	33	16	23	E	1	B	GW	09/09/2015
3	MIAMI	EDWARDS	(EDW19)	NW	SE	SE	33	16	23	E	1	B	GW	09/09/2015
3	MIAMI	EDWARDS	(EDW20)	NE	SW	SE	33	16	23	E	1	B	GW	09/09/2015
3	MIAMI	EDWARDS	(EDW21)	NE	SW	SE	33	16	23	E	1	B	GW	09/09/2015
3	MIAMI	EDWARDS	(EDW22)	SW	SE	SE	33	16	23	E	1	B	GW	09/09/2015
3	MIAMI	EDWARDS	(EDW23)	SW	SE	SE	33	16	23	E	1	B	GW	09/09/2015
3	MIAMI	HENDRICKSON	(HDN01)	NW	SW	SE	33	16	23	E	1	B	GW	09/09/2015
3	MIAMI	HENDRICKSON	(HDN02)	NW	SW	SE	33	16	23	E	1	B	GW	09/09/2015
3	MIAMI	HENDRICKSON	(HDN03)	NW	SW	SE	33	16	23	E	1	B	GW	09/09/2015
3	MIAMI	HENDRICKSON	(HDN04)	NW	SW	SE	33	16	23	E	1	B	GW	09/09/2015
3	MIAMI	HENDRICKSON	(HDN05)	NE	SW	SE	33	16	23	E	1	B	GW	09/09/2015
3	MIAMI	HENDRICKSON	(HDN06)	NE	SW	SE	33	16	23	E	1	B	GW	09/09/2015
3	MIAMI	HENDRICKSON	(HDN07)	SE	NW	SE	33	16	23	E	1	B	GW	09/09/2015
3	MIAMI	HENDRICKSON	(HDN08)	SE	NW	SE	33	16	23	E	1	B	GW	09/09/2015
3	MIAMI	HENDRICKSON	(HDN09)	SW	NW	SE	33	16	23	E	1	B	GW	09/09/2015
3	MIAMI	HENDRICKSON	(HDN10)	SW	NW	SE	33	16	23	E	1	B	GW	09/09/2015
3	MIAMI	HENDRICKSON	(HDN11)	SW	NW	SE	33	16	23	E	1	B	GW	09/09/2015
3	MIAMI	HENDRICKSON	(HDN12)	SW	NW	SE	33	16	23	E	1	B	GW	09/09/2015
3	MIAMI	HENDRICKSON	(HDN13)	NW	NW	SE	33	16	23	E	1	B	GW	09/09/2015
3	MIAMI	HENDRICKSON	(HDN14)	NE	SW	SW	33	16	23	E	1	B	GW	09/09/2015
3	MIAMI	HENDRICKSON	(HDN15)	NW	SW	SE	33	16	23	E	1	B	GW	09/09/2015
3	MIAMI	HENDRICKSON	(HDN16)	SW	SW	SE	33	16	23	E	1	B	GW	09/09/2015
3	MIAMI	HENDRICKSON	(HDN17)	SE	SW	SE	33	16	23	E	1	B	GW	09/09/2015
3	MIAMI	HENDRICKSON	(HDN18)	SE	SW	SE	33	16	23	E	1	A	GW	09/09/2015
3	MIAMI	HENDRICKSON	(HDN19)	SW	SW	SE	33	16	23	E	1	B	GW	09/09/2015
3	MIAMI	HENDRICKSON	(HDN20)	SW	SW	SE	33	16	23	E	1	A	GW	09/09/2015
3	MIAMI	HENDRICKSON	(HDN21)	SW	NW	SE	33	16	23	E	1	B	GW	09/09/2015
3	MIAMI	HENDRICKSON	(HDN22)	NW	NW	SE	33	16	23	E	1	B	GW	09/09/2015

Wells Approved for Plugging with State Funds

DIST	COUNTY	LEASE NAME	WELL NO	Q-3	Q-2	Q-1	SEC	TWP	RNG	DIR	PRI	LEVEL	TYPE	REQUEST DATE
3	MIAMI	HENDRICKSON	(HDN23)	NW	SW	SE	33	16	23	E	1	B	GW	09/09/2015
3	MIAMI	HENDRICKSON	(HDN24)	NE	SW	SE	33	16	23	E	1	A	GW	09/09/2015
3	MIAMI	WINDLER	(WIN01)		SE	SE	33	17	23	E	1	B	GW	04/29/2015
3	MIAMI	WINDLER	(WIN05)		SE	SE	33	17	23	E	1	B	GW	04/29/2015
3	MONTGOMERY	LABETTE HEALTH	(INDY01)	NW	SE	SW	26	32	15	E	1	A	PS	10/13/2016
3	MONTGOMERY	CHUCK FINK	(FINK01)	SW	SW	SE	21	32	17	E	1	B	GW	03/14/2016
3	MONTGOMERY	CASEY-LEFFLER	(CAS01)	SE	NW	SE	20	32	20	E	1	A	GW	04/12/2016
3	MONTGOMERY	CASEY-LEFFLER	(CAS02)	SE	NW	SE	20	32	20	E	1	A	GW	04/12/2016
3	MONTGOMERY	CASEY-LEFFLER	(CAS03)	SW	NW	SE	20	32	20	E	1	B	GW	04/12/2016
3	MONTGOMERY	CASEY-LEFFLER	(CAS04)	SE	NW	SE	20	32	20	E	1	B	GW	04/12/2016
3	MONTGOMERY	CASEY-LEFFLER	(CAS05)	SE	NW	SE	20	32	20	E	1	B	GW	04/12/2016
3	MONTGOMERY	CHRISTIAN	(CHRI01)	SE	SW	NE	30	33	16	E	1	B	GW	05/05/2016
3	MONTGOMERY	CHRISTIAN	(CHRI02)	SW	NW	SE	30	33	16	E	1	B	GW	05/05/2016
3	MONTGOMERY	CASEMENT (not "ROBB")	(CAS01)	NE	SW	SE	15	34	14	E	1	B	GW	04/01/2016
3	MONTGOMERY	CASEMENT (not "ROBB")	(CAS02)	SE	SW	SE	15	34	14	E	1	B	GW	04/01/2016
3	MONTGOMERY	CASEMENT (not "ROBB")	(CAS03)	NE	SW	SE	15	34	14	E	1	B	GW	04/01/2016
3	MONTGOMERY	CASEMENT (not "ROBB")	(CAS04)	SE	NW	SE	15	34	14	E	1	B	GW	04/01/2016
3	MONTGOMERY	CASEMENT (not "ROBB")	(CAS05)	SE	NW	SE	15	34	14	E	1	B	GW	04/01/2016
3	MONTGOMERY	CASEMENT (not "ROBB")	(CAS06)	NE	NW	SE	15	34	14	E	1	B	GW	04/01/2016
3	MONTGOMERY	CASEMENT (not "ROBB")	(CAS07)	SE	NW	SE	15	34	14	E	1	B	GW	04/01/2016
3	MONTGOMERY	CASEMENT (not "ROBB")	(CAS08)	SE	SW	SE	15	34	14	E	1	B	GW	04/01/2016
3	MONTGOMERY	CASEMENT (not "ROBB")	(CAS09)	NE	SW	SE	15	34	14	E	1	B	GW	04/01/2016
3	MONTGOMERY	CASEMENT (not "ROBB")	(CAS10)	NE	SW	SE	15	34	14	E	1	B	GW	04/01/2016
3	MONTGOMERY	CASEMENT (not "ROBB")	(CAS11)	NW	NW	SE	15	34	14	E	1	B	GW	04/01/2016
3	MONTGOMERY	CASEMENT (not "ROBB")	(CAS12)	NW	NW	SE	15	34	14	E	1	B	GW	04/01/2016
3	MONTGOMERY	CASEMENT (not "ROBB")	(CAS13)	NW	NW	SE	15	34	14	E	1	B	GW	04/01/2016
3	MONTGOMERY	CASEMENT (not "ROBB")	(CAS14)	SW	NW	SE	15	34	14	E	1	B	GW	04/01/2016
3	MONTGOMERY	CASEMENT (not "ROBB")	(CAS15)	SW	NW	SE	15	34	14	E	1	B	GW	04/01/2016
3	MONTGOMERY	CASEMENT (not "ROBB")	(CAS16)	NW	NW	SE	15	34	14	E	1	B	GW	04/01/2016
3	MONTGOMERY	CASEMENT (not "ROBB")	(CAS17)	NW	SW	SE	15	34	14	E	1	B	GW	04/01/2016
3	MONTGOMERY	CASEMENT (not "ROBB")	(CAS18)	SE	SW	SE	15	34	14	E	1	B	GW	04/01/2016
3	MONTGOMERY	CASEMENT (not "ROBB")	(CAS19)	SW	SW	SE	15	34	14	E	1	B	GW	04/01/2016

Wells Approved for Plugging with State Funds

DIST	COUNTY	LEASE NAME	WELL NO	Q-3	Q-2	Q-1	SEC	TWP	RNG	DIR	PRI	LEVEL	TYPE	REQUEST DATE
3	MONTGOMERY	CASEMENT (not "ROBB")	(CAS20)	NW	SW	SE	15	34	14	E	1	B	GW	04/01/2016
3	NEOSHO	C&D LANDFILL	(CDOW1)	NE	SW	NE	28	27	18	E	1	B	GW	05/05/2016
3	NEOSHO	DILLOW	1	SE	NW	SW	28	27	19	E	1	B	GW	10/20/2016
3	NEOSHO	DILLOW	2	NE	SW	SW	28	27	19	E	1	B	GW	10/20/2016
3	NEOSHO	DILLOW	3	SE	SW	SW	28	27	19	E	1	B	GW	10/20/2016
3	NEOSHO	DILLOW	4	SE	SW	SW	28	27	19	E	1	B	GW	10/20/2016
3	NEOSHO	DILLOW	5	SE	SW	SW	28	27	19	E	1	B	GW	10/20/2016
3	NEOSHO	DILLOW	6	NW	SW	SW	28	27	19	E	1	B	GW	10/20/2016
3	NEOSHO	DILLOW	7	SE	SW	SW	28	27	19	E	1	B	GW	10/20/2016
3	NEOSHO	DILLOW	(DIL03)	SW	SW	SW	28	27	19	E	1	A	GW	10/20/2016
3	NEOSHO	DILLOW	(DIL04)	NW	SW	SW	28	27	19	E	1	B	GW	10/20/2016
3	NEOSHO	DILLOW	(DIL0W2)	NW	SW	SW	28	27	19	E	1	A	SW	03/07/2016
3	NEOSHO	DILLOW	8	SE	SE	SE	29	27	19	E	1	B	GW	10/20/2016
3	NEOSHO	DILLOW	9	SE	SE	SE	29	27	19	E	1	A	GW	10/20/2016
3	NEOSHO	DILLOW	(DIL08)	NE	SE	SE	29	27	19	E	1	A	GW	10/20/2016
3	NEOSHO	DILLOW	(DIL0W1)	NE	SE	SE	29	27	19	E	1	A	SW	03/07/2016
3	NEOSHO	DILLOW	W-3	NW	SE	SE	29	27	19	E	1	B	GW	10/20/2016
3	NEOSHO	BUTLER	(BUT01)	NE	NE	NE	30	28	21	E	1	B	GW	11/07/2016
3	NEOSHO	BUTLER	(BUT02)	NW	NE	NE	30	28	21	E	1	B	GW	11/07/2016
3	NEOSHO	BUTLER	(BUT03)	NW	NE	NE	30	28	21	E	1	B	GW	11/07/2016
3	NEOSHO	BUTLER	(BUT04)	NE	NW	NE	30	28	21	E	1	B	GW	11/07/2016
3	NEOSHO	BUTLER	(BUT05)	NW	NW	NE	30	28	21	E	1	B	GW	11/07/2016
3	NEOSHO	BUTLER	(BUT06)	NE	NW	NE	30	28	21	E	1	B	GW	11/07/2016
3	NEOSHO	BUTLER	(BUT07)	NE	NW	NE	30	28	21	E	1	B	GW	11/07/2016
3	NEOSHO	BUTLER	(BUT08)	NE	NW	NE	30	28	21	E	1	B	GW	11/07/2016
3	NEOSHO	BUTLER	(BUT09)	NE	NW	NE	30	28	21	E	1	B	GW	11/07/2016
3	NEOSHO	BUTLER	(BUT10)	NE	NW	NE	30	28	21	E	1	B	GW	11/07/2016
3	NEOSHO	BUTLER	(BUT11)	NW	NE	NE	30	28	21	E	1	B	GW	11/07/2016
3	NEOSHO	BUTLER	(BUT12)	NW	NE	NE	30	28	21	E	1	B	GW	11/07/2016
3	NEOSHO	BUTLER	(BUT13)	SW	NW	NE	30	28	21	E	1	B	GW	11/07/2016
3	NEOSHO	BUTLER	(BUT14)	NW	NW	NE	30	28	21	E	1	B	GW	11/07/2016
3	NEOSHO	BUTLER	(BUT15)	NW	NW	NE	30	28	21	E	1	B	GW	11/07/2016
3	NEOSHO	BUTLER	(BUT16)	NW	NW	NE	30	28	21	E	1	B	GW	11/07/2016
3	NEOSHO	BUTLER	(BUT17)	NW	NW	NE	30	28	21	E	1	B	GW	11/07/2016
3	NEOSHO	BUTLER	(BUT18)	SW	NW	NE	30	28	21	E	1	B	GW	11/07/2016
3	NEOSHO	BUTLER	(BUT19)	NE	NW	NE	30	28	21	E	1	B	GW	11/07/2016
3	NEOSHO	BUTLER	(BUT20)	SE	NE	NE	30	28	21	E	1	B	GW	11/07/2016
3	NEOSHO	BUTLER	(BUT21)	NW	SE	NE	30	28	21	E	1	B	GW	11/07/2016
3	NEOSHO	BUTLER	(BUT22)	NW	SE	NE	30	28	21	E	1	B	GW	11/07/2016
3	NEOSHO	BUTLER	(BUT23)	NE	SW	NE	30	28	21	E	1	B	GW	11/07/2016
3	NEOSHO	BUTLER	(BUT24)	NE	SW	NE	30	28	21	E	1	B	GW	11/07/2016
3	NEOSHO	BUTLER	(BUT25)	NE	SW	NE	30	28	21	E	1	A	GW	11/07/2016
3	NEOSHO	BUTLER	(BUT26)	NE	SW	NE	30	28	21	E	1	B	GW	11/07/2016
3	NEOSHO	BUTLER	(BUT27)	SE	NE	NE	30	28	21	E	1	B	GW	11/07/2016
3	NEOSHO	BUTLER	(BUT28)	SE	NE	NE	30	28	21	E	1	B	GW	11/07/2016
3	NEOSHO	BUTLER	(BUT29)	SW	NE	NE	30	28	21	E	1	B	GW	11/07/2016
3	NEOSHO	BUTLER	(BUT30)	SW	NE	NE	30	28	21	E	1	B	GW	11/07/2016
3	NEOSHO	BUTLER	(BUT31)	SE	NW	NE	30	28	21	E	1	B	GW	11/07/2016
3	NEOSHO	BUTLER	(BUT32)	SE	NW	NE	30	28	21	E	1	B	GW	11/07/2016
3	NEOSHO	BUTLER	(BUT33)	SE	NW	NE	30	28	21	E	1	B	GW	11/07/2016
3	NEOSHO	BUTLER	(BUT34)	SE	NW	NE	30	28	21	E	1	A	GW	11/07/2016
3	NEOSHO	BUTLER	(BUT35)	SW	NW	NE	30	28	21	E	1	B	GW	11/07/2016
3	NEOSHO	BUTLER	(BUT36)	SW	NW	NE	30	28	21	E	1	B	GW	11/07/2016
3	NEOSHO	BUTLER	(BUT37)	SE	NW	NE	30	28	21	E	1	B	GW	11/07/2016
3	NEOSHO	BUTLER	(BUT38)	SE	NW	NE	30	28	21	E	1	B	GW	11/07/2016
3	NEOSHO	BUTLER	(BUT39)	SE	NW	NE	30	28	21	E	1	B	GW	11/07/2016
3	NEOSHO	BUTLER	(BUT40)	SE	NW	NE	30	28	21	E	1	B	GW	11/07/2016
3	NEOSHO	BUTLER	(BUT41)	SE	NW	NE	30	28	21	E	1	B	GW	11/07/2016
3	NEOSHO	BUTLER	(BUT42)	SW	NE	NE	30	28	21	E	1	B	GW	11/07/2016

Wells Approved for Plugging with State Funds

DIST	COUNTY	LEASE NAME	WELL NO	Q-3	Q-2	Q-1	SEC	TWP	RNG	DIR	PRI	LEVEL	TYPE	REQUEST DATE
3	NEOSHO	BUTLER	(BUT43)	SW	NE	NE	30	28	21	E	1	B	GW	11/07/2016
3	NEOSHO	BUTLER	(BUT44)	SE	NE	NE	30	28	21	E	1	A	GW	11/07/2016
3	NEOSHO	BUTLER	(BUT45)	SE	NE	NE	30	28	21	E	1	B	GW	11/07/2016
3	WILSON	HOBBS	(HOB01)	NE	NW	NW	26	27	15	E	1	B	GW	06/13/2016
3	WILSON	HOBBS	(HOB02)	NE	NE	NW	26	27	15	E	1	B	GW	06/13/2016
3	WILSON	K FINLEY	1	NW	SE	NE	21	27	17	E	1	C	GW	04/28/2016
3	WILSON	FINLEY	2	NE	SE	NE	21	27	17	E	1	C	GW	04/28/2016
3	WILSON	FINLEY	1-W	NW	SE	NE	21	27	17	E	1	B	GW	04/28/2016
3	WILSON	PAYNE	(PAY-OW1)	NE	NW	SW	3	28	15	E	1	B	GW	04/29/2016
3	WILSON	FOLGER	(FOL01)	NW	NE	NW	36	28	16	E	1	B	GW	01/28/2016
3	WILSON	FOLGER	(FOL02)	NW	SE	NW	36	28	16	E	1	B	GW	01/28/2016
3	WILSON	FOLGER	(FOL03)	SE	SW	NW	36	28	16	E	1	B	GW	01/28/2016
3	WILSON	FOLGER	(FOL04)	SW	SE	NW	36	28	16	E	1	B	GW	01/28/2016
3	WILSON	FOLGER	(FOL05)	SW	SE	NW	36	28	16	E	1	B	GW	01/28/2016
3	WILSON	FOLGER	(FOL06)	SE	SE	NW	36	28	16	E	1	B	GW	01/28/2016
3	WILSON	FOLGER	(FOL07)	SE	SE	NW	36	28	16	E	1	B	GW	01/28/2016
3	WILSON	FOLGER	(FOL08)	NE	SE	NW	36	28	16	E	1	B	GW	01/28/2016
3	WILSON	FOLGER	(FOL09)	SE	NE	NW	36	28	16	E	1	B	GW	01/28/2016
3	WILSON	FOLGER	(FOL10)	NE	NE	NW	36	28	16	E	1	B	GW	01/28/2016
3	WILSON	FOLGER	(FOL11)	NE	SE	NW	36	28	16	E	1	B	GW	01/28/2016
3	WILSON	FOLGER	(FOL12)	NW	NE	NW	36	28	16	E	1	B	GW	01/28/2016
3	WILSON	FOLGER	(FOL13)	NW	NE	NW	36	28	16	E	1	B	GW	01/28/2016
3	WILSON	FRIESS FARMS	(FRIESS01)	NW	SW	NW	12	30	16	E	1	A	GW	11/04/2016
3	WILSON	SCHULTZ	(SLZ01)	NW	SE	NW	33	30	17	E	1	B	GW	03/14/2016
3	WILSON	SCHULTZ	(SLZ02)	SE	SE	NW	33	30	17	E	1	B	GW	03/14/2016
3	WILSON	SCHULTZ	(SLZ03)	SW	SE	NW	33	30	17	E	1	B	GW	03/14/2016
3	WILSON	SCHULTZ	(SLZ04)	SW	NW	SW	33	30	17	E	1	B	GW	03/14/2016
3	WILSON	SCHULTZ	(SLZ05)	SW	NW	SW	33	30	17	E	1	B	GW	03/14/2016
3	WILSON	SCHULTZ	(SLZ06)	NW	NW	SW	33	30	17	E	1	B	GW	03/14/2016
3	WOODSON	IRELAND	2	SW	SW	SW	27	25	15	E	1	B	GW	07/06/2016
3	WOODSON	IRELAND	3	SW	SW	SW	27	25	15	E	1	A	GW	07/06/2016
3	WOODSON	IRELAND	6	NW	SW	SW	27	25	15	E	1	B	GW	07/06/2016
3	WOODSON	IRELAND	(IRE01)	SE	SW	SW	27	25	15	E	1	B	GW	07/06/2016
3	WOODSON	IRELAND	(IRE03)	SW	SW	SW	27	25	15	E	1	B	GW	07/06/2016
3	WOODSON	IRELAND	(IRE05)	NW	SW	SW	27	25	15	E	1	B	GW	07/06/2016
3	WOODSON	FREDERICK	(KENNY01)	NE	SE	SE	12	26	16	E	1	A	SW	10/20/2016
3	WOODSON	FREDERICK	(KENNY02)	SE	NE	SE	12	26	16	E	1	A	SW	10/20/2016
4	BARTON	EVELEIGH	1	NE	NW	SW	5	18	12	W	1	B	GW	07/27/2016
4	GRAHAM	KRUG A	1	NE	SW	SE	18	10	25	W	1	B	GW	07/01/2013
4	GRAHAM	KRUG A	2-SWD	NE	NW	SE	18	10	25	W	1	B	GW	07/01/2013
4	ROOKS	ODLE	1 OWWO	SE	SW	SE	4	6	20	W	1	B	GW	10/26/2016
4	TREGO	KING	1	SE	SE	NE	22	12	21	W	1	B	GW	07/27/2016
4	TREGO	KING	2	NE	SE	NE	22	12	21	W	1	B	GW	07/27/2016
4	TREGO	KING	3	SW	SE	NE	22	12	21	W	1	B	GW	07/27/2016
4	TREGO	KING	4	SW	NE	NE	22	12	21	W	1	B	GW	07/27/2016
4	TREGO	KING	5	NE	SW	NE	22	12	21	W	1	B	GW	07/27/2016
4	TREGO	KING	7	NE	SW	NE	22	12	21	W	1	B	GW	07/27/2016

KANSAS CORPORATION COMMISSION

Key to Remove Codes for Wells Plugged, Wells with Authorization to Plug, and Wells Removed from 'Requiring Action' Status

REMOVE CODE	DESCRIPTION	COUNT
CONP	CONTRACTOR PLUGGED FOR EQUIPMENT	5
CP	BANKRUPTCY COURT PLUGGED	1
D	DIRT WORK ONLY OR SITE RESTORATION WORK	51
DRP	DISTRICT REQUEST FUNDS TO PLUG / APPROVED	258
DUP	DUPLICATE RECORD	1,030
ER	ADDED IN ERROR	796
L	LANDOWNER RESPONSIBLE	29
LP	LANDOWNER PLUGGED	176
NWL	NO WELL AT THIS LOCATION	768
O	NEW OPERATOR	1,260
OP	OPERATOR PLUGGED	1,161
OPF	OLD PLUGGED FEE FUND (PRE-7/1/96)	118
P	FEE FUND PLUGGING	9,851
POP	PRIOR OPERATOR PLUGGED	166
PRP	POTENTIAL RESPONSIBLE PARTY	398
ST	WELL STABILIZED	1
	TOTAL ABANDONED WELLS REMOVED FROM "REQUIRING ACTION" STATUS SINCE 7/1/1996	16069

Wells/Records Removed from "Requiring Action" (Pre-FY2015)

DIST	COUNTY	LEASE NAME	WELL NO	Q-3	Q-2	Q-1	SEC	TWP	RNG	DIR	RECODE	REMOVE DATE
1	EDWARDS	ARENSMAN A	1	C	SW	NW	17	23	19	W	O	11/09/2004
1	EDWARDS	KATZ	1	C	SW	SE	17	23	19	W	O	11/01/2002
1	EDWARDS	RICKENBERG	1	N2	N2	SE	27	25	17	W	O	12/31/2003
1	EDWARDS	WELSCH	1	N2	S2	NE	27	25	17	W	O	12/31/2003
1	EDWARDS	ROENBAUGH	1-3	C	NE	SW	3	26	17	W	OP	07/30/2002
1	GREELEY	SETTLE	2	NE	NW	NE	26	18	43	W	DUP	01/02/2003
1	HASKELL	COX	1-5	E2	E2	W2	5	28	32	W	O	07/24/2013
1	HODGEMAN	KORF SPILL SITE	1-SWD			NE	7	23	22	W	PRP	08/13/2013
1	KEARNY	RAYMOND	1		C	SE	3	22	37	W	O	12/31/2003
1	KEARNY	MARRIANNE	1		C	SW	12	22	37	W	O	07/16/2003
1	KIOWA	FANKHOUSER	#1		SW	SE	8	28	16	W	OP	12/10/2012
1	NESS	STUTZ	1			SW	1	17	26	W	OPF	06/30/2008
1	NESS	MCFADDEN	1			NE	34	20	22	W	O	01/01/2003
1	NESS	MCFADDEN	2			NE	34	20	22	W	O	01/01/2003
1	NESS	MCFADDEN	4			NE	34	20	22	W	O	01/01/2003
1	NESS	MCFADDEN	5			NE	34	20	22	W	O	01/01/2003
1	NESS	MCFADDEN	6			NE	34	20	22	W	O	01/01/2003
1	PAWNEE	GARVIN	1	NW	SE	SW	30	23	15	W	OP	01/01/2001
1	PAWNEE	WELCH	4-1		S2	SW	4	23	17	W	OP	04/28/2006
1	RUSH	STREMEL	1		S2	SE	23	16	17	W	DUP	05/31/2012
1	RUSH	STREMEL	#1		S2	SE	23	16	17	W	O	07/09/2013
1	RUSH	URBAN	1		C	SW	23	16	17	W	DUP	05/31/2012
1	RUSH	STREMEL	2		C	NW	25	16	17	W	DUP	05/31/2012
1	RUSH	STREMEL	#1-A		C	NW	25	16	17	W	O	07/09/2013
1	RUSH	JULIA	45-718	NE	SW	SW	5	17	20	W	OPF	06/30/2008
1	RUSH	PETERSON OWWO	1	NW	NW	NW	35	19	16	W	OPF	06/30/2008
1	STAFFORD	DEVINE	1	SE	SE	NW	27	21	14	W	OP	04/28/2006
1	STAFFORD	WILLINGER "B"	5	SW	NW	NE	11	22	12	W	O	08/22/2006
1	STAFFORD	WILLINGER "B"	4	NW	NW	NE	11	22	12	W	O	08/22/2006
1	STAFFORD	WILLINGER "B"	3	SE	NW	NE	11	22	12	W	O	08/22/2006
1	STAFFORD	WILLINGER "B"	1	NE	NW	NE	11	22	12	W	O	08/22/2006
1	STAFFORD	SIEFKES	1	SE	NE	NW	13	22	12	W	OP	08/23/2010
1	STAFFORD	HULLMAN B	1	NW	SW	SE	15	22	13	W	O	11/15/2002
1	STAFFORD	SOEKEN	1	W2	SE	NE	15	22	13	W	O	11/15/2002
1	STAFFORD	FRENCH SWD	1	SE	SW	SW	17	23	13	W	D	10/22/2008
1	STAFFORD	SUTTON	1B	SW	SE	SW	17	23	13	W	OPF	06/30/2008
1	STAFFORD	SUTTON	1A	SE	SE	SW	17	23	13	W	OPF	06/30/2008
1	STAFFORD	SCHULZ	3	NE	NE	NW	20	23	13	W	OPF	06/30/2008
1	STAFFORD	SCHULZ	2	NE	NW	NW	20	23	13	W	OPF	06/30/2008
1	STAFFORD	BURKE	1	SW	SW	NE	2	24	14	W	O	10/05/2012
1	WICHITA	ROTH	1		C	SW	35	18	37	W	DUP	10/20/2009
2	BUTLER	CLEARWATER	10	NE	NW	SE	31	23	5	E	POP	05/13/2003
2	BUTLER	UNKNOWN		SW	SW	SE	17	23	8	E	NWL	06/17/2003
2	BUTLER	FINNEY	10	NW	NW	SW	4	26	5	E	O	11/09/2004
2	BUTLER	UNKNOWN		SE	SE	SE	13	26	5	E	NWL	06/17/2003
2	BUTLER	MOCK BROWN	1-A	NW	NE	SW	32	26	5	E	O	11/09/2004
2	BUTLER	MOCK BROWN		SW	SE	NW	32	26	5	E	POP	06/05/2002
2	BUTLER	PRAY	1	C	NW	SW	31	27	3	E	OP	07/29/2010
2	BUTLER	KEIGHLEY UNIT	1	C	W2	NW	23	27	7	E	O	09/19/2003
2	BUTLER	TROUSDALE	T-IJ-O	NW	NE	NE	33	27	7	E	POP	01/01/2000
2	BUTLER	GRAY A	1	LT	21	SW	6	27	8	E	POP	06/17/2003
2	BUTLER	FRANK MARTIN	SWD	SE	NE	NE	27	28	4	E	OP	04/17/2009
2	BUTLER	CROWLEY B	12	NW	NE	NW	14	28	5	E	OPF	06/30/2008
2	BUTLER	CROWLEY B	10	SE	SE	NW	14	28	5	E	POP	06/04/2003
2	BUTLER	McCLURE FARMS (MOODY)	(OW-02)	SW	NE	SE	4	29	4	E	ST	12/30/2009
2	BUTLER	McCLURE FARMS (MOODY)	(OW-01)	S2	NW	SE	4	29	4	E	ST	12/30/2009
2	BUTLER	BAIRD	2	SE	NE	NW	33	29	5	E	OP	10/23/2000
2	CHASE	TALLGRASS NP (DAVIS TRUSTS)	00				6	19	8	E	D	12/30/2009
2	COWLEY	MIMS-RIBBINS	1	NW	NW	NW	36	30	5	E	OP	11/01/2000
2	COWLEY	ELLIOT	6	SW	NE	SW	9	31	5	E	NWL	06/28/2001

Wells/Records Removed from "Requiring Action" (Pre-FY2015)

DIST	COUNTY	LEASE NAME	WELL NO	Q-3	Q-2	Q-1	SEC	TWP	RNG	DIR	RECODE	REMOVE DATE
2	COWLEY	ELLIOT	2	N2	SW	SW	9	31	5	E	NWL	06/28/2001
2	COWLEY	ELLIOT	1	NE	SE	SW	9	31	5	E	NWL	12/10/2001
2	COWLEY	LEWIS	4	NE	SW	NE	17	31	5	E	NWL	12/10/2001
2	COWLEY	LEWIS	2	SW	NE	NE	17	31	5	E	NWL	12/10/2001
2	COWLEY	LEWIS		SW	SE	NE	17	31	5	E	NWL	12/10/2001
2	COWLEY	UNGER	10-1	N2	NW	NW	10	32	5	E	OP	12/01/2000
2	COWLEY	UNGER	1-10	SE	SW	NW	10	32	5	E	OP	12/02/2000
2	COWLEY	COOPER	2	SW	NW	NW	30	33	5	E	OP	10/30/2000
2	COWLEY	ALLEN	6	E2	E2	NE	1	34	6	E	ER	04/01/2010
2	COWLEY	MASSEY	1	S2	SE	NE	1	34	6	E	OP	01/17/2003
2	HARVEY	BURRTON EAST DICK B	39	SW	SW	NE	19	23	3	W	OPF	06/30/2008
2	HARVEY	DAY A	W-29			N2	19	23	3	W	POP	01/01/2000
2	HARVEY	SHORT	3		NE	NE	30	23	3	W	O	01/01/2003
2	KINGMAN	YEOMAN II	1		C	SE	35	28	7	W	D	03/16/2009
2	KINGMAN	SWANDER	2		C	SW	20	28	9	W	O	01/01/2003
2	KINGMAN	SWANDER	1	SW	SE	SW	20	28	9	W	O	08/01/2002
2	MARION	NOVAK	2	SE	SW	SW	28	17	4	E	O	09/27/2010
2	MARION	WATSON	3	S2	SE	NE	29	17	4	E	O	09/27/2010
2	MARION	RALPH NOVAK	1	NE	SE	NE	32	17	4	E	O	09/27/2010
2	MCPHERSON	NELSON	1		C	SW	18	17	3	W	O	03/24/2006
2	MCPHERSON	GRABER	1	NE	NE	SE	34	18	5	W	O	12/01/2003
2	MCPHERSON	BOB WILLIAMS	1	CW	NW	SW	2	19	5	W	O	11/09/2004
2	MCPHERSON	CARL BENGSTON	1	C	NW	NW	2	19	5	W	O	12/01/2003
2	MCPHERSON	SWABBY	1	C	SE	SE	3	19	5	W	O	11/09/2004
2	MCPHERSON	MYERS	1	SW	SW	SE	19	19	5	W	O	04/25/2006
2	MCPHERSON	RUMP	2SWD	E2	E2	NE	6	21	5	W	POP	03/05/2008
2	MORRIS	JOHNSON	1 (gps63)	SE	SE	SE	3	14	8	E	D	09/18/2012
2	MORRIS	KURTENBACH	1	NE	NE	NE	15	16	5	E	O	03/30/2012
2	MORRIS	W E FLOYD	1	SE	SE	SE	18	16	5	E	O	02/16/2010
2	MORRIS	CARL	2		SW	SW	29	16	7	E	O	07/02/2012
2	MORRIS	CARL	4	C	NE	SW	29	16	7	E	O	07/02/2012
2	MORRIS	CARL	1	SE	SE	SW	29	16	7	E	O	07/02/2012
2	MORRIS	ALSPAW A	1	C	SE	NE	31	16	7	E	O	10/15/2012
2	MORRIS	ALSPAW	1	C	SE	NW	32	16	7	E	O	10/15/2012
2	RENO	GOSSAGE		C	SW	SE	17	22	7	W	O	03/09/2000
2	RENO	MCSWAIN		SE	SE	SE	17	22	7	W	L	11/13/2000
2	RENO	TROSTLE	1	NE	NE	NE	20	22	7	W	O	11/17/2010
2	RENO	JUSTUS	1	SW	SW	SW	14	22	8	W	O	11/11/2002
2	RENO	JUSTUS	1	SW	NW	NW	23	22	8	W	O	11/11/2002
2	RENO	DRAKE	B1	SE	SW	SW	17	22	9	W	POP	06/30/2005
2	RENO	SLOAN	1	E2	NE	NE	29	23	10	W	O	07/29/2010
2	RICE	R SCHLICHT	5			SE	6	18	10	W	D	06/09/2006
2	RICE	ZINK	1	E2	SE	SE	34	18	10	W	OP	01/16/2003
2	RICE	BENGTON	1	SE	SE	SW	13	20	6	W	OP	01/01/2001
2	RICE	CLARA-LOUISE	1	SE	NE	NW	13	20	6	W	OP	01/01/2001
2	RICE	WRIGHT	1	C	W2	SE	13	20	6	W	POP	06/30/2005
2	RICE	WRIGHT	1	NW	SE	SE	13	20	6	W	POP	06/30/2005
2	RICE	WRIGHT	1	NW	NE	SE	13	20	6	W	POP	06/30/2005
2	RICE	C JOHNSON	1	NE	SE	NW	14	20	6	W	OP	01/01/2001
2	RICE	JOHNSON	1	NE	NW	SW	14	20	6	W	OP	01/01/2001
2	RICE	WERENT	1	C	NE	NE	14	20	6	W	OP	01/01/2001
2	RICE	MALM	1	SE	NE	SW	24	20	6	W	OP	01/01/2001
2	RICE	MALM B	1	E2	SE	SW	24	20	6	W	OP	01/01/2001
2	RICE	MATLOCK	1	E2	E2	NE	24	20	6	W	OP	06/30/2005
2	RICE	KNIGHT	1	NE	NE	NE	25	20	6	W	DUP	03/21/2000
2	RICE	KNIGHT	1	NE	NE	NE	25	20	6	W	DUP	03/21/2000
2	RICE	KNIGHT	1	E2	NE	NE	25	20	6	W	O	07/29/1997
2	RICE	KNIGHT	1	N2	N2	NE	25	20	6	W	O	07/19/1997
2	RICE	STAHL	1	SW	SW	SW	22	20	7	W	OP	03/09/2000
2	RICE	BINGER	1	NE	SE	NE	13	20	10	W	NWL	03/09/2000

Wells/Records Removed from "Requiring Action" (Pre-FY2015)

DIST	COUNTY	LEASE NAME	WELL NO	Q-3	Q-2	Q-1	SEC	TWP	RNG	DIR	RECODE	REMOVE DATE
2	RICE	BINGER	1	S2	SW	NW	18	20	10	W	OP	01/01/2001
2	RICE	J R BRYANT	1	NW	NW	SW	22	20	10	W	O	01/01/2003
2	RICE	CONRAD EAST	1	SE	SW	SE	3	21	6	W	O	02/15/2011
2	RICE	CONRAD WEST	2	SW	NE	SW	3	21	6	W	O	02/15/2011
2	RICE	HE RAMSEY	3-7		NW	SE	7	21	6	W	POP	04/12/2006
2	RICE	HE RAMSEY JR	2-7		SW	NE	7	21	6	W	POP	10/17/2005
2	RICE	HAILE	1-11	NE	NW	NW	11	21	7	W	OPF	06/30/2008
2	RICE	PALISTER	1	W2	W2	SE	11	21	7	W	O	11/11/2002
2	RICE	TAYLOR	1	NE	SW	SW	16	21	7	W	O	01/01/2003
2	RICE	SCHAFFER	1	NE	SW	SE	2	21	9	W	O	12/01/2002
2	RICE	SCHAFFER	2	SW	SW	SE	2	21	9	W	O	12/01/2002
2	RICE	SCHAFFER	4	SW	NE	SE	2	21	9	W	O	12/01/2002
2	SALINE	FAITH (STABILIZED WELL))	1			NW	19	14	2	W	ST	06/29/2006
2	SALINE	KARBAR	1	SW	SW	SE	5	16	1	W	O	03/14/2012
2	SALINE	RICHTER	1	NE	SW	SE	10	16	3	W	O	12/01/2002
2	SEDGWICK	LETTERMAN	1	W2	NW	NW	28	29	1	E	ER	09/01/2001
2	SUMNER	KELLY	1	SE	SE	SE	19	30	4	W	D	01/01/2006
2	SUMNER	KELLY	1	SE	SE	SE	19	30	4	W	DUP	03/11/2014
3	ALLEN	TURNER	1		E2	NE	29	23	18	E	DUP	11/11/2002
3	ALLEN	MEALEY	1			SW	2	24	18	E	O	12/12/2000
3	ALLEN	MEALEY	B			SW	2	24	18	E	O	12/12/2000
3	ALLEN	MEALEY	A			SW	2	24	18	E	O	12/12/2000
3	ALLEN	MEALEY	7			SW	2	24	18	E	O	12/12/2000
3	ALLEN	MEALEY	6			SW	2	24	18	E	O	12/12/2000
3	ALLEN	MEALEY	W-2			SW	2	24	18	E	O	12/12/2000
3	ALLEN	MEALEY	5			SW	2	24	18	E	O	12/12/2000
3	ALLEN	WIGGINS	4		E2	SE	10	24	18	E	O	12/12/2000
3	ALLEN	WIGGINS	5		E2	SE	10	24	18	E	O	12/12/2000
3	ALLEN	WIGGINS	3		E2	SE	10	24	18	E	O	12/12/2000
3	ALLEN	WIGGINS	2		E2	SE	10	24	18	E	O	12/12/2000
3	ALLEN	WIGGINS	1		E2	SE	10	24	18	E	O	12/12/2000
3	ALLEN	WIGGINS	6		E2	SE	10	24	18	E	O	12/12/2000
3	ALLEN	DUFFEY	3	SW	SE	NW	21	24	19	E	O	11/30/2001
3	ALLEN	TOLLE (ZORNES-COLGIN)	(ZOR03)	SW	NE	NE	25	24	20	E	NWL	10/09/2013
3	ALLEN	BARTLETT	22		E2	SW	34	24	21	E	LP	12/14/2000
3	ALLEN	BARTLETT	20		E2	SW	34	24	21	E	LP	12/14/2000
3	ALLEN	BARTLETT	8		E2	SW	34	24	21	E	LP	12/14/2000
3	ALLEN	BARTLETT	10		E2	SW	34	24	21	E	LP	12/14/2000
3	ALLEN	BARTLETT	2		E2	SW	34	24	21	E	LP	12/14/2000
3	ALLEN	BARTLETT	38		E2	SW	34	24	21	E	LP	12/14/2000
3	ALLEN	BARTLETT	25		E2	SW	34	24	21	E	NWL	12/14/2000
3	ALLEN	HEATER	13		S2	NE	34	24	21	E	DUP	12/12/2000
3	ALLEN	HEATER	4		S2	NE	34	24	21	E	DUP	12/12/2000
3	ALLEN	HEATER	5		S2	NE	34	24	21	E	DUP	12/12/2000
3	ALLEN	HEATER	6		S2	NE	34	24	21	E	DUP	12/12/2000
3	ALLEN	HEATER	7		S2	NE	34	24	21	E	DUP	12/12/2000
3	ALLEN	HEATER	8		S2	NE	34	24	21	E	DUP	12/12/2000
3	ALLEN	HEATER	9		S2	NE	34	24	21	E	DUP	12/12/2000
3	ALLEN	HEATER	10		S2	NE	34	24	21	E	DUP	12/12/2000
3	ALLEN	HEATER	21		S2	NE	34	24	21	E	DUP	12/12/2000
3	ALLEN	HEATER	12		S2	NE	34	24	21	E	DUP	12/12/2000
3	ALLEN	HEATER	1		S2	NE	34	24	21	E	DUP	12/12/2000
3	ALLEN	HEATER	14		S2	NE	34	24	21	E	DUP	12/12/2000
3	ALLEN	HEATER	15		S2	NE	34	24	21	E	DUP	12/12/2000
3	ALLEN	HEATER	16		S2	NE	34	24	21	E	DUP	12/12/2000
3	ALLEN	HEATER	17		S2	NE	34	24	21	E	DUP	12/12/2000
3	ALLEN	HEATER	18		S2	NE	34	24	21	E	DUP	12/12/2000
3	ALLEN	HEATER	19		S2	NE	34	24	21	E	DUP	12/12/2000
3	ALLEN	HEATER	11		S2	NE	34	24	21	E	DUP	12/12/2000
3	ALLEN	HEATER	3		S2	NE	34	24	21	E	DUP	12/12/2000

Wells/Records Removed from "Requiring Action" (Pre-FY2015)

DIST	COUNTY	LEASE NAME	WELL NO	Q-3	Q-2	Q-1	SEC	TWP	RNG	DIR	RECODE	REMOVE DATE
3	ALLEN	HEATER	2		S2	NE	34	24	21	E	DUP	12/12/2000
3	ALLEN	HEATER	22		S2	NE	34	24	21	E	DUP	12/12/2000
3	ALLEN	HEATER	20		S2	NE	34	24	21	E	DUP	12/12/2000
3	ALLEN	HEATER	32		S2	NE	34	24	21	E	DUP	12/12/2000
3	ALLEN	HEATER	23		S2	NE	34	24	21	E	DUP	12/12/2000
3	ALLEN	HEATER	24		S2	NE	34	24	21	E	DUP	12/12/2000
3	ALLEN	HEATER	25		S2	NE	34	24	21	E	DUP	12/12/2000
3	ALLEN	HEATER	26		S2	NE	34	24	21	E	DUP	12/12/2000
3	ALLEN	HEATER	27		S2	NE	34	24	21	E	DUP	12/12/2000
3	ALLEN	HEATER	28		S2	NE	34	24	21	E	DUP	12/12/2000
3	ALLEN	HEATER	29		S2	NE	34	24	21	E	DUP	12/12/2000
3	ALLEN	HEATER	31		S2	NE	34	24	21	E	DUP	12/12/2000
3	ALLEN	HEATER	33		S2	NE	34	24	21	E	DUP	12/12/2000
3	ALLEN	HEATER	30		S2	NE	34	24	21	E	DUP	12/12/2000
3	ALLEN	PERKINS	04			NW	34	24	21	E	LP	10/01/1997
3	ALLEN	PERKINS	06		NW	NW	34	24	21	E	LP	10/01/1997
3	ALLEN	PERKINS	SWI-14			NW	34	24	21	E	LP	10/01/1997
3	ALLEN	PERKINS	15		NW	NW	34	24	21	E	LP	10/01/1997
3	ALLEN	PERKINS	SWI-12		NE	NW	34	24	21	E	LP	10/01/1997
3	ALLEN	PERKINS	08			NW	34	24	21	E	LP	10/01/1997
3	ALLEN	PERKINS	14			NW	34	24	21	E	LP	10/01/1997
3	ALLEN	PERKINS	SWI-08		NW	NW	34	24	21	E	LP	10/01/1997
3	ALLEN	PERKINS	SWI-09		NE	NW	34	24	21	E	LP	10/01/1997
3	ALLEN	STEWART	OW-9			NE	34	24	21	E	NWL	03/18/2002
3	ALLEN	STEWART	OW-6			NE	34	24	21	E	NWL	03/18/2002
3	ALLEN	LARSON	08			NW	9	25	18	E	O	05/15/2001
3	ALLEN	LARSON	16			NW	9	25	18	E	O	05/15/2001
3	ALLEN	LARSON	24			NW	9	25	18	E	O	05/15/2001
3	ALLEN	LARSON	22			NE	9	25	18	E	O	05/15/2001
3	ALLEN	LARSON	21			NE	9	25	18	E	O	05/15/2001
3	ALLEN	LARSON	20			NE	9	25	18	E	O	05/15/2001
3	ALLEN	LARSON	17			NW	9	25	18	E	O	05/15/2001
3	ALLEN	LARSON	15			NW	9	25	18	E	O	05/15/2001
3	ALLEN	LARSON	14			NW	9	25	18	E	O	05/15/2001
3	ALLEN	LARSON	13			NW	9	25	18	E	O	05/15/2001
3	ALLEN	LARSON	12			NW	9	25	18	E	O	05/15/2001
3	ALLEN	LARSON	11			NW	9	25	18	E	O	05/15/2001
3	ALLEN	LARSON	10			NW	9	25	18	E	O	05/15/2001
3	ALLEN	LARSON	18			NW	9	25	18	E	O	05/15/2001
3	ALLEN	LARSON	07			NW	9	25	18	E	O	05/15/2001
3	ALLEN	LARSON	09			NW	9	25	18	E	O	05/15/2001
3	ALLEN	LARSON	06			NW	9	25	18	E	O	05/15/2001
3	ALLEN	LARSON	05			NW	9	25	18	E	O	05/15/2001
3	ALLEN	LARSON	04			NW	9	25	18	E	O	05/15/2001
3	ALLEN	LARSON	03			NW	9	25	18	E	O	05/15/2001
3	ALLEN	LARSON	02			NW	9	25	18	E	O	05/15/2001
3	ALLEN	LARSON	01			NW	9	25	18	E	O	05/15/2001
3	ALLEN	DOTY	(23)			SE	21	25	18	E	POP	08/25/2006
3	ALLEN	DOTY	(22) 5			SE	21	25	18	E	DUP	08/31/2006
3	ALLEN	ADY	3			SE	29	25	18	E	DUP	01/14/2002
3	ALLEN	ADY	2			SE	29	25	18	E	DUP	01/14/2002
3	ALLEN	ADY	1			SE	29	25	18	E	DUP	01/14/2002
3	ALLEN	FREVELE	5			SE	34	25	18	E	O	12/12/2000
3	ALLEN	FREVELE	1			SE	34	25	18	E	O	12/12/2000
3	ALLEN	FREVELE	2			SE	34	25	18	E	O	12/12/2000
3	ALLEN	H WOLF	(07)			NE	24	26	17	E	POP	03/22/2006
3	ALLEN	H WOLF	(36) H	NE	SE	NE	24	26	17	E	POP	03/23/2006
3	ALLEN	H WOLF	(15) G	NE	NE	NE	24	26	17	E	POP	03/23/2006
3	ALLEN	H WOLF	(03) A	NW	NE	NE	24	26	17	E	POP	03/23/2006
3	ALLEN	H WOLF	(01) B	NW	NE	NE	24	26	17	E	POP	04/27/2005

Wells/Records Removed from "Requiring Action" (Pre-FY2015)

DIST	COUNTY	LEASE NAME	WELL NO	Q-3	Q-2	Q-1	SEC	TWP	RNG	DIR	RECODE	REMOVE DATE
3	ALLEN	H WOLF	(XX) 2-8			SE	24	26	17	E	DUP	03/22/2006
3	ALLEN	H WOLF	(XX) 2-6			SE	24	26	17	E	DUP	03/22/2006
3	ALLEN	H WOLF	(XX) 4			NE	24	26	17	E	POP	03/22/2006
3	ALLEN	H WOLF	(13)	NE	NE	NE	24	26	17	E	POP	03/22/2006
3	ALLEN	H WOLF	(11)	NW	NE	NE	24	26	17	E	POP	03/22/2006
3	ALLEN	H WOLF	(08)	SW	NE	NE	24	26	17	E	POP	03/22/2006
3	ALLEN	H WOLF	(06) 3	SW	NE	NE	24	26	17	E	POP	03/22/2006
3	ALLEN	H WOLF	(04)	SW	NE	NE	24	26	17	E	POP	03/22/2006
3	ALLEN	H WOLF	(16) W-1	NE	NE	NE	24	26	17	E	POP	04/27/2005
3	ALLEN	H WOLF	(07) E	SW	NE	NE	24	26	17	E	POP	04/27/2005
3	ALLEN	H WOLF	(22) F	SW	NE	NE	24	26	17	E	POP	04/27/2005
3	ALLEN	H WOLF	(21) C	SW	NE	NE	24	26	17	E	POP	04/27/2005
3	ALLEN	H WOLF	(09) D	SW	NE	NE	24	26	17	E	POP	04/27/2005
3	ALLEN	JONES	(18) 3	SE	NW	NE	24	26	17	E	POP	04/27/2005
3	ALLEN	JONES	(10) 7	SE	NW	NE	24	26	17	E	POP	04/27/2005
3	ALLEN	JONES	(08) 5	SE	NW	NE	24	26	17	E	POP	04/27/2005
3	ALLEN	MURRILL	1		N2	SE	2	26	18	E	O	05/15/2013
3	ALLEN	HAM	53				4	26	18	E	NWL	12/11/2002
3	ALLEN	HAM	48				4	26	18	E	NWL	12/11/2002
3	ALLEN	HAM	43			NW	4	26	18	E	NWL	12/11/2002
3	ALLEN	HAM	38			NW	4	26	18	E	NWL	12/11/2002
3	ALLEN	HAM	36			NW	4	26	18	E	NWL	12/11/2002
3	ALLEN	HAM	34			NW	4	26	18	E	NWL	12/11/2002
3	ALLEN	HAM	33			NW	4	26	18	E	NWL	12/11/2002
3	ALLEN	HAM	30			NW	4	26	18	E	NWL	12/11/2002
3	ALLEN	WORKS III	44			NE	5	26	18	E	NWL	05/15/2002
3	ALLEN	WORKS III	43			NE	5	26	18	E	NWL	05/15/2002
3	ALLEN	WORKS III	42			NE	5	26	18	E	NWL	05/15/2002
3	ALLEN	WORKS III	41			NE	5	26	18	E	NWL	05/15/2002
3	ALLEN	NELSON IV	(29)			SW	8	26	18	E	NWL	04/19/2006
3	ALLEN	NELSON IV	(28)			SW	8	26	18	E	NWL	04/19/2006
3	ALLEN	NELSON IV	(27)			SW	8	26	18	E	NWL	04/19/2006
3	ALLEN	NELSON IV	(26) (07)			SW	8	26	18	E	DUP	04/14/2006
3	ALLEN	TUCKER			W2	NW	8	26	18	E	NWL	10/28/2004
3	ALLEN	TUCKER			W2	NW	8	26	18	E	NWL	10/28/2004
3	ALLEN	TUCKER			W2	NW	8	26	18	E	NWL	10/28/2004
3	ALLEN	TUCKER	35		W2	NW	8	26	18	E	NWL	08/13/2004
3	ALLEN	TUCKER			W2	NW	8	26	18	E	NWL	10/28/2004
3	ALLEN	TUCKER			W2	NW	8	26	18	E	NWL	10/28/2004
3	ALLEN	TUCKER	32		W2	NW	8	26	18	E	NWL	08/13/2004
3	ALLEN	TUCKER	WCW		W2	NW	8	26	18	E	NWL	10/28/2004
3	ALLEN	TUCKER	161		W2	NW	8	26	18	E	NWL	10/28/2004
3	ALLEN	TUCKER			W2	NW	8	26	18	E	NWL	10/28/2004
3	ALLEN	TUCKER	W-55		W2	NW	8	26	18	E	NWL	10/28/2004
3	ALLEN	TUCKER	W-51		W2	NW	8	26	18	E	NWL	10/28/2004
3	ALLEN	TUCKER	43		W2	NW	8	26	18	E	NWL	10/28/2004
3	ALLEN	B P TANK FARM	(BPOW2)	SW	SE	SW	10	26	18	E	D	12/31/2003
3	ALLEN	STEVENS	31			NW	16	26	18	E	NWL	11/01/2004
3	ALLEN	STEVENS	28			NW	16	26	18	E	NWL	11/01/2004
3	ALLEN	STEVENS	23			NW	16	26	18	E	NWL	11/01/2004
3	ALLEN	CLINE	5		NW	NW	17	26	18	E	DUP	02/24/2010
3	ALLEN	CLINE	4		NW	NW	17	26	18	E	DUP	02/24/2010
3	ALLEN	CLINE	3		NW	NW	17	26	18	E	DUP	02/24/2010
3	ALLEN	CLINE	2		NW	NW	17	26	18	E	DUP	02/24/2010
3	ALLEN	CLINE	1		NW	NW	17	26	18	E	DUP	02/24/2010
3	ALLEN	MATSON -MCKINLEY	W-13			NE	17	26	18	E	DUP	02/24/2010
3	ALLEN	MATSON -MCKINLEY	W-12			NE	17	26	18	E	DUP	02/24/2010
3	ALLEN	MATSON-L. MORRIS	6B			NW	17	26	18	E	DUP	02/24/2010
3	ALLEN	MATSON-L. MORRIS	2B			NW	17	26	18	E	DUP	02/24/2010
3	ALLEN	MATSON-MCKINLEY	MCX24			NW	17	26	18	E	DUP	02/24/2010

Wells/Records Removed from "Requiring Action" (Pre-FY2015)

DIST	COUNTY	LEASE NAME	WELL NO	Q-3	Q-2	Q-1	SEC	TWP	RNG	DIR	RECODE	REMOVE DATE
3	ALLEN	MATSON-MENDENHALL	A-2			SW	17	26	18	E	DUP	02/24/2010
3	ALLEN	MCKINLEY / MCCARTNEY	19			NE	17	26	18	E	NWL	03/12/2001
3	ALLEN	MORRIS	33			NW	17	26	18	E	NWL	06/05/2001
3	ALLEN	MORRIS	28			NW	17	26	18	E	NWL	06/05/2001
3	ALLEN	MORRIS	26			NW	17	26	18	E	NWL	06/05/2001
3	ALLEN	MORRIS	20			NW	17	26	18	E	NWL	06/05/2001
3	ALLEN	MORRIS	19			NW	17	26	18	E	NWL	06/05/2001
3	ALLEN	NANNIE MCCARTY	F-22			NW	17	26	18	E	DUP	02/24/2010
3	ALLEN	BARNETT	H	NE	SE	SW	18	26	18	E	POP	06/30/2008
3	ALLEN	BARNETT	I	NE	SE	SW	18	26	18	E	OPF	06/30/2008
3	ALLEN	BURTISS	50			SE	18	26	18	E	D	01/01/1999
3	ALLEN	BURTISS	29			SE	18	26	18	E	NWL	03/18/2002
3	ALLEN	BURTISS	6			SE	18	26	18	E	NWL	03/18/2002
3	ALLEN	BURTISS	OW15			SE	18	26	18	E	OPF	06/30/2008
3	ALLEN	BURTISS	OW14			SE	18	26	18	E	OPF	06/30/2008
3	ALLEN	BURTISS	OW13			SE	18	26	18	E	OPF	06/30/2008
3	ALLEN	BURTISS	OW12			SE	18	26	18	E	OPF	06/30/2008
3	ALLEN	FRAKER	35			NE	18	26	18	E	NWL	03/12/2001
3	ALLEN	FRAKER	9			NE	18	26	18	E	OPF	06/30/2008
3	ALLEN	CASPER	23	SE	NE	SE	19	26	18	E	POP	12/04/2001
3	ALLEN	CASPER	19	SE	NE	SE	19	26	18	E	NWL	12/04/2001
3	ALLEN	CASPER	18	NE	NE	SE	19	26	18	E	NWL	12/04/2001
3	ALLEN	K WOLF	(01) 5	NW	NW	NW	19	26	18	E	POP	11/01/2005
3	ALLEN	MIDDENDORF	(09) 4	NW	NE	SW	19	26	18	E	PRP	12/02/2005
3	ALLEN	MIDDENDORF	(08) 2	NE	NW	SW	19	26	18	E	PRP	12/02/2005
3	ALLEN	MIDDENDORF	(06)	NE	NW	SW	19	26	18	E	PRP	12/02/2005
3	ALLEN	WADLEY	G (47)			NE	19	26	18	E	NWL	12/31/2003
3	ALLEN	WADLEY	7 (38)			NE	19	26	18	E	NWL	12/31/2003
3	ALLEN	WADLEY	13 (34)			NE	19	26	18	E	NWL	12/31/2003
3	ALLEN	WADLEY	15 (21)			NE	19	26	18	E	NWL	12/31/2003
3	ALLEN	WADLEY	17 (17)			NE	19	26	18	E	NWL	12/31/2003
3	ALLEN	WADLEY	20 (10)			NE	19	26	18	E	NWL	12/31/2003
3	ALLEN	WADLEY	W-1 (09)			NE	19	26	18	E	NWL	12/31/2003
3	ALLEN	WADLEY	W1			NE	19	26	18	E	DUP	08/22/2002
3	ALLEN	WADLEY	W2			NE	19	26	18	E	DUP	08/22/2002
3	ALLEN	WADLEY	1			SE	19	26	18	E	DUP	08/22/2002
3	ALLEN	WADLEY	4-B		NE	SE	19	26	18	E	ER	02/26/2010
3	ALLEN	WADLEY	9-B			NE	19	26	18	E	ER	02/26/2010
3	ALLEN	WADLEY	12-B			NE	19	26	18	E	ER	02/26/2010
3	ALLEN	WADLEY	19			SE	19	26	18	E	ER	02/26/2010
3	ALLEN	WADLEY	6B			SE	19	26	18	E	ER	02/26/2010
3	ALLEN	WADLEY	1B			SE	19	26	18	E	ER	02/26/2010
3	ALLEN	WADLEY	1-A			NE	19	26	18	E	O	02/25/2010
3	ALLEN	WADLEY	L		NE	SE	19	26	18	E	POP	02/25/2010
3	ALLEN	WADLEY	1-A		NE	SE	19	26	18	E	POP	02/25/2010
3	ALLEN	WADLEY	2B			SE	19	26	18	E	POP	02/25/2010
3	ALLEN	WADLEY	8B			SE	19	26	18	E	POP	02/25/2010
3	ALLEN	WADLEY	1			SE	19	26	18	E	POP	02/25/2010
3	ALLEN	WADLEY	3A			SE	19	26	18	E	POP	02/25/2010
3	ALLEN	WADLEY	M	NE	SE	SE	19	26	18	E	POP	02/25/2010
3	ALLEN	WADLEY (MIDDENDORF)	1-A			SE	19	26	18	E	O	02/25/2010
3	ALLEN	WADLEY M.L.	7 (37)			NE	19	26	18	E	NWL	12/31/2003
3	ALLEN	WADLEY(MIDDENDORF)	2-A		NE	SE	19	26	18	E	O	02/25/2010
3	ALLEN	WADLEY(MIDDENDORF)	W-1A			SE	19	26	18	E	O	02/25/2010
3	ALLEN	ARMEL	3		S2	SW	20	26	18	E	DUP	12/04/2000
3	ALLEN	ARMEL	4		S2	SW	20	26	18	E	DUP	12/04/2000
3	ALLEN	ARMEL	5		S2	SW	20	26	18	E	DUP	12/04/2000
3	ALLEN	CAMPBELL	(039)			NW	20	26	18	E	NWL	11/04/2004
3	ALLEN	CAMPBELL	(038)			NW	20	26	18	E	NWL	11/04/2004
3	ALLEN	CAMPBELL	(037)			NW	20	26	18	E	NWL	11/04/2004

Wells/Records Removed from "Requiring Action" (Pre-FY2015)

DIST	COUNTY	LEASE NAME	WELL NO	Q-3	Q-2	Q-1	SEC	TWP	RNG	DIR	RECODE	REMOVE DATE
3	ALLEN	CAMPBELL	(036)			NW	20	26	18	E	NWL	11/04/2004
3	ALLEN	CAMPBELL	(035)			NW	20	26	18	E	NWL	11/04/2004
3	ALLEN	CAMPBELL	(034)			NW	20	26	18	E	NWL	11/04/2004
3	ALLEN	CAMPBELL	(033)			NW	20	26	18	E	NWL	11/04/2004
3	ALLEN	CAMPBELL	(032)			NW	20	26	18	E	NWL	11/04/2004
3	ALLEN	CAMPBELL	(031)			NW	20	26	18	E	NWL	11/04/2004
3	ALLEN	CAMPBELL	106			NW	20	26	18	E	NWL	08/28/2001
3	ALLEN	CAMPBELL	105			NW	20	26	18	E	NWL	08/28/2001
3	ALLEN	CAMPBELL	104			NW	20	26	18	E	NWL	08/28/2001
3	ALLEN	CAMPBELL	103			NW	20	26	18	E	NWL	08/28/2001
3	ALLEN	CAMPBELL	102			NW	20	26	18	E	NWL	08/28/2001
3	ALLEN	CAMPBELL	101			NW	20	26	18	E	NWL	08/28/2001
3	ALLEN	CAMPBELL	001			NW	20	26	18	E	NWL	08/28/2001
3	ALLEN	CAMPBELL	107			NW	20	26	18	E	NWL	08/28/2001
3	ALLEN	CAMPBELL	011			NE	20	26	18	E	NWL	08/28/2001
3	ALLEN	CASPER	64	SW	SW	SW	20	26	18	E	NWL	12/05/2001
3	ALLEN	CASPER	24	NW	SW	SW	20	26	18	E	POP	12/04/2001
3	ALLEN	CASPER	22	SW	NW	SW	20	26	18	E	NWL	12/04/2001
3	ALLEN	CASPER	8	NE	NW	SW	20	26	18	E	POP	12/04/2001
3	ALLEN	CASPER	1	NW	NW	SW	20	26	18	E	POP	12/04/2001
3	ALLEN	MCKINLEY	151			SW	20	26	18	E	DUP	02/25/2010
3	ALLEN	MCKINLEY	160			SW	20	26	18	E	DUP	02/25/2010
3	ALLEN	MCKINLEY	159			SW	20	26	18	E	DUP	02/25/2010
3	ALLEN	MCKINLEY	158			SW	20	26	18	E	DUP	02/25/2010
3	ALLEN	MCKINLEY	157			SW	20	26	18	E	DUP	02/25/2010
3	ALLEN	MCKINLEY	156			SW	20	26	18	E	DUP	02/25/2010
3	ALLEN	MCKINLEY	154			SW	20	26	18	E	DUP	02/25/2010
3	ALLEN	MCKINLEY	162			SW	20	26	18	E	DUP	02/25/2010
3	ALLEN	MCKINLEY	152			SW	20	26	18	E	DUP	02/25/2010
3	ALLEN	MCKINLEY	163			SW	20	26	18	E	DUP	02/25/2010
3	ALLEN	MCKINLEY	9			SW	20	26	18	E	DUP	02/25/2010
3	ALLEN	MCKINLEY	8			SW	20	26	18	E	DUP	02/25/2010
3	ALLEN	MCKINLEY	7			SW	20	26	18	E	DUP	02/25/2010
3	ALLEN	MCKINLEY	6			SW	20	26	18	E	DUP	02/25/2010
3	ALLEN	MCKINLEY	5			SW	20	26	18	E	DUP	02/25/2010
3	ALLEN	MCKINLEY	4			SW	20	26	18	E	DUP	02/25/2010
3	ALLEN	MCKINLEY	3			SW	20	26	18	E	DUP	02/25/2010
3	ALLEN	MCKINLEY	2			SW	20	26	18	E	DUP	02/25/2010
3	ALLEN	MCKINLEY	153			SW	20	26	18	E	DUP	02/25/2010
3	ALLEN	MCKINLEY	161			SW	20	26	18	E	DUP	02/25/2010
3	ALLEN	MCKINLEY	164			SW	20	26	18	E	DUP	02/25/2010
3	ALLEN	MCKINLEY	1			SW	20	26	18	E	DUP	02/25/2010
3	ALLEN	MCKINLEY	6		N2	SW	20	26	18	E	DUP	02/04/2000
3	ALLEN	MCKINLEY	2		N2	SW	20	26	18	E	DUP	12/04/2000
3	ALLEN	MCKINLEY	1		N2	SW	20	26	18	E	DUP	12/04/2000
3	ALLEN	MCKINLEY	3		N2	SW	20	26	18	E	DUP	12/04/2000
3	ALLEN	MCKINLEY	4		N2	SW	20	26	18	E	DUP	12/04/2000
3	ALLEN	MCKINLEY	5		N2	SW	20	26	18	E	DUP	12/04/2000
3	ALLEN	MCKINLEY	7		N2	SW	20	26	18	E	DUP	12/04/2000
3	ALLEN	MCKINLEY	8		N2	SW	20	26	18	E	DUP	12/04/2000
3	ALLEN	MCKINLEY	9		N2	SW	20	26	18	E	DUP	12/04/2000
3	ALLEN	MCKINLEY	10		N2	SW	20	26	18	E	DUP	02/25/2010
3	ALLEN	MCKINLEY	11		N2	SW	20	26	18	E	DUP	02/25/2010
3	ALLEN	MCKINLEY	12		N2	SW	20	26	18	E	DUP	02/25/2010
3	ALLEN	MCKINLEY	13		N2	SW	20	26	18	E	DUP	02/25/2010
3	ALLEN	MCKINLEY	14		N2	SW	20	26	18	E	DUP	02/25/2010
3	ALLEN	MCKINLEY	15		N2	SW	20	26	18	E	DUP	02/25/2010
3	ALLEN	LEITZBACH	1		N2	SW	22	26	18	E	O	12/12/2000
3	ALLEN	LEITZBACH	5		N2	SW	22	26	18	E	O	12/12/2000
3	ALLEN	LEITZBACH	4		N2	SW	22	26	18	E	O	12/12/2000

Wells/Records Removed from "Requiring Action" (Pre-FY2015)

DIST	COUNTY	LEASE NAME	WELL NO	Q-3	Q-2	Q-1	SEC	TWP	RNG	DIR	RECODE	REMOVE DATE
3	ALLEN	LEITZBACH	2		N2	SW	22	26	18	E	O	12/12/2000
3	ALLEN	LEITZBACH	3		N2	SW	22	26	18	E	O	12/12/2000
3	ALLEN	WEINER	(55)		E2	NE	23	26	18	E	NWL	04/10/2008
3	ALLEN	WEINER	(37) CC-23		E2	NE	23	26	18	E	NWL	04/30/2008
3	ALLEN	WEINER	(09) BB-20		E2	NE	23	26	18	E	POP	04/10/2008
3	ALLEN	WEINER			E2	NE	23	26	18	E	DUP	04/14/2008
3	ALLEN	WILLIAMS	(WIL08)		W2	SW	24	26	18	E	NWL	07/16/2009
3	ALLEN	WITNER	(WIT12)		W2	NW	24	26	18	E	NWL	07/16/2009
3	ALLEN	CASPER	53	NW	NE	NW	29	26	18	E	NWL	12/04/2001
3	ALLEN	CASPER	3			NW	29	26	18	E	DUP	02/24/2010
3	ALLEN	CASPER	1			NW	29	26	18	E	DUP	02/24/2010
3	ALLEN	CASPER	255			NW	29	26	18	E	DUP	02/24/2010
3	ALLEN	CASPER	254			NW	29	26	18	E	DUP	02/24/2010
3	ALLEN	CASPER	253			NW	29	26	18	E	DUP	02/24/2010
3	ALLEN	CASPER	213			NW	29	26	18	E	DUP	02/24/2010
3	ALLEN	BUTLER	(BUT01)	NW	SE	NW	32	26	18	E	POP	12/30/2008
3	ALLEN	F.M. YOUNT	(YOU66)I13			SE	36	26	18	E	NWL	10/13/2010
3	ALLEN	F.M. YOUNT	(YOU53)			SE	36	26	18	E	NWL	10/13/2010
3	ALLEN	F.M. YOUNT	(YOU48)			SE	36	26	18	E	NWL	10/13/2010
3	ALLEN	F.M. YOUNT	(YOU45)			SE	36	26	18	E	NWL	10/13/2010
3	ALLEN	F.M. YOUNT	(YOU27)	NE	SW	SE	36	26	18	E	NWL	10/13/2010
3	ALLEN	F.M. YOUNT	(YOU25)	NW	SW	SE	36	26	18	E	NWL	10/13/2010
3	ALLEN	F.M. YOUNT	(YOU24)	NW	SW	SE	36	26	18	E	NWL	10/13/2010
3	ALLEN	F.M. YOUNT	(YOU21)	NE	SW	SE	36	26	18	E	NWL	10/13/2010
3	ALLEN	F.M. YOUNT	(YOU20)	SE	SW	SE	36	26	18	E	NWL	10/13/2010
3	ALLEN	F.M. YOUNT	(YOU19)	NE	SW	SE	36	26	18	E	NWL	10/13/2010
3	ALLEN	F.M. YOUNT	(YOU18)32	NW	SW	SE	36	26	18	E	NWL	10/13/2010
3	ALLEN	F.M. YOUNT	(YOU13)	SE	SW	SE	36	26	18	E	NWL	10/13/2010
3	ALLEN	F.M. YOUNT	(YOU12)	SE	SW	SE	36	26	18	E	NWL	10/13/2010
3	ALLEN	F.M. YOUNT	(YOU09)	SW	SW	SE	36	26	18	E	NWL	10/13/2010
3	ALLEN	F.M. YOUNT	(YOU08)	SW	SW	SE	36	26	18	E	NWL	10/13/2010
3	ALLEN	F.M. YOUNT	(YOU06)5	NE	SW	SE	36	26	18	E	NWL	10/13/2010
3	ALLEN	YOUNT (EXCAVATION)	MISC			SE	36	26	18	E	D	12/30/2009
3	ALLEN	CROISANT	5		N2	NE	16	26	19	E	DUP	07/27/2010
3	ALLEN	CROISANT	3		N2	NE	16	26	19	E	DUP	07/27/2010
3	ALLEN	CROISANT	2		N2	NE	16	26	19	E	DUP	07/27/2010
3	ALLEN	CROISANT	1		N2	NE	16	26	19	E	DUP	07/27/2010
3	ALLEN	CROISANT	6		N2	NE	16	26	19	E	DUP	07/27/2010
3	ALLEN	CROISANT	4		N2	NE	16	26	19	E	DUP	07/27/2010
3	ALLEN	CROISANT	15		N2	NE	16	26	19	E	DUP	07/27/2010
3	ALLEN	CROISANT	23		N2	NE	16	26	19	E	DUP	07/27/2010
3	ALLEN	CROISANT	22		N2	NE	16	26	19	E	DUP	07/27/2010
3	ALLEN	CROISANT	21		N2	NE	16	26	19	E	DUP	07/27/2010
3	ALLEN	CROISANT	20		N2	NE	16	26	19	E	DUP	07/27/2010
3	ALLEN	CROISANT	19		N2	NE	16	26	19	E	DUP	07/27/2010
3	ALLEN	CROISANT	18		N2	NE	16	26	19	E	DUP	07/27/2010
3	ALLEN	CROISANT	25		N2	NE	16	26	19	E	DUP	07/27/2010
3	ALLEN	CROISANT	16		N2	NE	16	26	19	E	DUP	07/27/2010
3	ALLEN	CROISANT	26		N2	NE	16	26	19	E	DUP	07/27/2010
3	ALLEN	CROISANT	14		N2	NE	16	26	19	E	DUP	07/27/2010
3	ALLEN	CROISANT	13		N2	NE	16	26	19	E	DUP	07/27/2010
3	ALLEN	CROISANT	12		N2	NE	16	26	19	E	DUP	07/27/2010
3	ALLEN	CROISANT	11		N2	NE	16	26	19	E	DUP	07/27/2010
3	ALLEN	CROISANT	10		N2	NE	16	26	19	E	DUP	07/27/2010
3	ALLEN	CROISANT	9		N2	NE	16	26	19	E	DUP	07/27/2010
3	ALLEN	CROISANT	8		N2	NE	16	26	19	E	DUP	07/27/2010
3	ALLEN	CROISANT	7		N2	NE	16	26	19	E	DUP	07/27/2010
3	ALLEN	CROISANT	17		N2	NE	16	26	19	E	DUP	07/27/2010
3	ALLEN	CROISANT	24		N2	NE	16	26	19	E	DUP	07/27/2010
3	ALLEN	DEAN WHITAKER	(DWH00)		S2	SE	19	26	19	E	D	01/17/2011

Wells/Records Removed from "Requiring Action" (Pre-FY2015)

DIST	COUNTY	LEASE NAME	WELL NO	Q-3	Q-2	Q-1	SEC	TWP	RNG	DIR	RECODE	REMOVE DATE
3	ALLEN	DEAN WHITAKER	(DWH21)		W2	SW	20	26	19	E	NWL	12/13/2011
3	ALLEN	DEAN WHITAKER	(DWH18)		W2	SW	20	26	19	E	NWL	01/17/2012
3	ALLEN	HARWOOD	(HAR17)		W2	NW	23	26	19	E	NWL	02/25/2014
3	ALLEN	HARWOOD	(HAR15)		W2	NW	23	26	19	E	POP	02/25/2014
3	ALLEN	HARWOOD	(HAR12)		W2	NW	23	26	19	E	POP	02/25/2014
3	ALLEN	ROBERTS	(LRO06)		N2	SW	23	26	19	E	POP	02/25/2014
3	ALLEN	ROBERTS-SW	03-R		NE	SW	23	26	19	E	LP	07/18/2011
3	ALLEN	ROBERTS-SW	12-R		NE	SW	23	26	19	E	LP	07/18/2011
3	ALLEN	ROBERTS-SW	14-R		NE	SW	23	26	19	E	LP	07/18/2011
3	ALLEN	ROBERTS-SW	05-R		NE	SW	23	26	19	E	LP	07/18/2011
3	ALLEN	ROBERTS-SW	19-R		NE	SW	23	26	19	E	LP	07/18/2011
3	ALLEN	ROBERTS-SW	08-R		NE	SW	23	26	19	E	LP	07/18/2011
3	ALLEN	ROBERTS-SW	17-R		NE	SW	23	26	19	E	LP	07/18/2011
3	ALLEN	ROBERTS-SW	07-R		NE	SW	23	26	19	E	LP	07/18/2011
3	ALLEN	ROBERTS-SW	10-R		NE	SW	23	26	19	E	LP	07/18/2011
3	ALLEN	ROBERTS-SW	01-R		NE	SW	23	26	19	E	LP	07/18/2011
3	ALLEN	ROBERTS-W AA	14-		E2	NW	23	26	19	E	LP	07/18/2011
3	ALLEN	ROBERTS-W AA	62-		E2	NW	23	26	19	E	LP	07/18/2011
3	ALLEN	ROBERTS-W AA	58-		E2	NW	23	26	19	E	LP	07/18/2011
3	ALLEN	ROBERTS-W AA	51-		E2	NW	23	26	19	E	LP	07/18/2011
3	ALLEN	ROBERTS-W AA	48-		E2	NW	23	26	19	E	LP	07/18/2011
3	ALLEN	ROBERTS-W AA	46-		E2	NW	23	26	19	E	LP	07/18/2011
3	ALLEN	ROBERTS-W AA	22-		E2	NW	23	26	19	E	LP	07/18/2011
3	ALLEN	ROBERTS-W AA	12-		E2	NW	23	26	19	E	LP	07/18/2011
3	ALLEN	ROBERTS-W AA	49-		E2	NW	23	26	19	E	LP	07/18/2011
3	ALLEN	ROBERTS-W AA	59-		E2	NW	23	26	19	E	LP	07/18/2011
3	ALLEN	ROBERTS-W AA	47-		E2	NW	23	26	19	E	LP	07/18/2011
3	ALLEN	ROBERTS-W AA	45-		E2	NW	23	26	19	E	LP	07/18/2011
3	ALLEN	ROBERTS-W AA	57-		E2	NW	23	26	19	E	LP	07/18/2011
3	ALLEN	ROBERTS-W AA	63-		E2	NW	23	26	19	E	LP	07/18/2011
3	ALLEN	ROBERTS-W AA	61-		E2	NW	23	26	19	E	LP	07/18/2011
3	ALLEN	DANIELS	1			NE	26	26	20	E	OPF	06/30/2008
3	ALLEN	DANIELS (S. MURROW)	MUR57-P	NE	NW	NE	16	26	21	E	NWL	08/03/2010
3	ALLEN	DANIELS (S. MURROW)	MUR25-O	SE	SE	NE	16	26	21	E	POP	12/30/2009
3	ALLEN	DANIELS (S. MURROW)	MUR22-P	NE	SE	NE	16	26	21	E	D	08/03/2010
3	ALLEN	DANIELS (S. MURROW)	MUR09-O	NE	SE	NE	16	26	21	E	D	08/03/2010
3	ALLEN	DANIELS (S. MURROW)	(MUR90)				16	26	21	E	ER	07/29/2010
3	ALLEN	JACKSON	5-SW			SW	20	26	21	E	NWL	03/18/2002
3	ALLEN	WILLIAMS	9			NE	28	26	21	E	DUP	12/13/2006
3	ALLEN	WILLIAMS	8			NE	28	26	21	E	DUP	12/13/2006
3	ALLEN	WILLIAMS	7			NE	28	26	21	E	DUP	12/13/2006
3	ALLEN	WILLIAMS	5			NE	28	26	21	E	DUP	12/13/2006
3	ALLEN	WILLIAMS	6			NE	28	26	21	E	DUP	12/13/2006
3	ALLEN	WILLIAMS	4			NE	28	26	21	E	DUP	12/13/2006
3	ALLEN	WILLIAMS	3			NE	28	26	21	E	DUP	12/13/2006
3	ALLEN	WILLIAMS	1			NE	28	26	21	E	DUP	12/13/2006
3	ALLEN	WILLIAMS	2			NE	28	26	21	E	DUP	12/13/2006
3	ALLEN	WILLIAMS	10			NE	28	26	21	E	DUP	12/13/2006
3	ALLEN	WILLIAMS	11			NE	28	26	21	E	DUP	12/13/2006
3	ALLEN	MILLER LSE CLEANUP	OW			SW	35	28	18	E	D	06/01/2011
3	ANDERSON	DAN ROCKER (VOLZ)	(VOL02)N-8	SW	SW	SE	2	20	20	E	O	02/23/2012
3	ANDERSON	DAN ROCKER (VOLZ)	(VOL01)M-7	SW	SW	SE	2	20	20	E	O	02/23/2012
3	ANDERSON	GUILFOYLE	9			SW	2	20	20	E	O	02/16/2010
3	ANDERSON	GUILFOYLE	6			SW	2	20	20	E	O	02/16/2010
3	ANDERSON	GUILFOYLE	8			SW	2	20	20	E	O	02/16/2010
3	ANDERSON	GUILFOYLE	5			SW	2	20	20	E	O	02/16/2010
3	ANDERSON	GUILFOYLE	4			SW	2	20	20	E	O	02/16/2010
3	ANDERSON	GUILFOYLE	3			SW	2	20	20	E	O	02/16/2010
3	ANDERSON	GUILFOYLE	2			SW	2	20	20	E	O	02/16/2010
3	ANDERSON	GUILFOYLE	1			SW	2	20	20	E	O	02/16/2010

Wells/Records Removed from "Requiring Action" (Pre-FY2015)

DIST	COUNTY	LEASE NAME	WELL NO	Q-3	Q-2	Q-1	SEC	TWP	RNG	DIR	RECODE	REMOVE DATE
3	ANDERSON	GUILFOYLE	7			SW	2	20	20	E	O	02/16/2010
3	ANDERSON	VOLZ	7			SE	2	20	20	E	O	02/16/2010
3	ANDERSON	VOLZ	6			SE	2	20	20	E	O	02/16/2010
3	ANDERSON	VOLZ	5			SE	2	20	20	E	O	02/16/2010
3	ANDERSON	VOLZ	4			SE	2	20	20	E	O	02/16/2010
3	ANDERSON	VOLZ	3			SE	2	20	20	E	O	02/16/2010
3	ANDERSON	Mary Bohman	MBO001	SE	SE	SW	31	20	20	E	DUP	06/15/2007
3	ANDERSON	F. MILLER	(FMI38)		NW	NE	1	21	19	E	NWL	12/31/2008
3	ANDERSON	F. MILLER	(FMI30)		NE	NW	1	21	19	E	PRP	12/16/2008
3	ANDERSON	BOWMAN	(BOW39)		N2	NE	6	21	20	E	NWL	05/02/2008
3	ANDERSON	Bowman	(BOW04)	SE	NW	NE	6	21	20	E	NWL	05/19/2008
3	ANDERSON	Bowman	(BOW03)	NW	NE	NE	6	21	20	E	NWL	04/29/2008
3	ANDERSON	MANNERS	21	NE	SE	NW	6	21	20	E	NWL	12/10/2001
3	ANDERSON	MANNERS	9	SE	NE	NW	6	21	20	E	NWL	12/10/2001
3	ANDERSON	MANNERS	6	SE	NE	NW	6	21	20	E	DUP	01/23/2002
3	ANDERSON	MANNERS	5A	NE	SE	NW	6	21	20	E	NWL	12/11/2001
3	ANDERSON	MANNERS	5			NW	6	21	20	E	OPF	06/30/2008
3	ANDERSON	MANNERS	4W	NE	SW	NW	6	21	20	E	LP	05/06/2001
3	ANDERSON	MANNERS	5W	NE	SW	NW	6	21	20	E	LP	05/06/2001
3	ANDERSON	MANNERS	5E	NE	SE	NW	6	21	20	E	LP	05/06/2001
3	ANDERSON	MANNERS	2CPW	NE	SW	NW	6	21	20	E	LP	05/06/2001
3	ANDERSON	MANNERS	3CPW	NW	SE	NW	6	21	20	E	LP	05/06/2001
3	ANDERSON	MANNERS	3W	NW	SW	NW	6	21	20	E	LP	05/06/2001
3	ANDERSON	MANNERS	6E	NW	SE	NW	6	21	20	E	LP	05/06/2001
3	ANDERSON	MANNERS	4	SE	NE	NW	6	21	20	E	LP	05/06/2001
3	ANDERSON	MANNERS	4E	SE	NE	NW	6	21	20	E	LP	05/06/2001
3	ANDERSON	MANNERS	10W	SE	NW	NW	6	21	20	E	LP	05/06/2001
3	ANDERSON	MANNERS	6W	SE	NW	NW	6	21	20	E	LP	05/06/2001
3	ANDERSON	MANNERS	1CPW	SE	NW	NW	6	21	20	E	LP	05/06/2001
3	ANDERSON	MANNERS	3	SE	NE	NW	6	21	20	E	LP	05/06/2001
3	ANDERSON	MANNERS	7E	SW	NE	NW	6	21	20	E	LP	05/06/2001
3	ANDERSON	MANNERS	8E	SW	NE	NW	6	21	20	E	LP	05/06/2001
3	ANDERSON	MANNERS	8W	SW	NE	NW	6	21	20	E	LP	05/06/2001
3	ANDERSON	MANNERS	77			NW	6	21	20	E	NWL	06/06/2001
3	ANDERSON	MANNERS	76			NW	6	21	20	E	NWL	06/06/2001
3	ANDERSON	MANNERS	75			NW	6	21	20	E	NWL	06/06/2001
3	ANDERSON	MANNERS	79			NW	6	21	20	E	NWL	06/06/2001
3	ANDERSON	MANNERS	80			NW	6	21	20	E	NWL	06/06/2001
3	ANDERSON	MANNERS	25			NW	6	21	20	E	NWL	06/06/2001
3	ANDERSON	MANNERS	89			NW	6	21	20	E	NWL	06/06/2001
3	ANDERSON	MANNERS	78			NW	6	21	20	E	NWL	06/06/2001
3	ANDERSON	MANNERS	90			NW	6	21	20	E	NWL	06/06/2001
3	ANDERSON	MANNERS	88			NW	6	21	20	E	NWL	06/06/2001
3	ANDERSON	MANNERS	87			NW	6	21	20	E	NWL	06/06/2001
3	ANDERSON	MANNERS	86			NW	6	21	20	E	NWL	06/06/2001
3	ANDERSON	MANNERS	85			NW	6	21	20	E	NWL	06/06/2001
3	ANDERSON	MANNERS	84			NW	6	21	20	E	NWL	06/06/2001
3	ANDERSON	MANNERS	83			NW	6	21	20	E	NWL	06/06/2001
3	ANDERSON	MANNERS	82			NW	6	21	20	E	NWL	06/06/2001
3	ANDERSON	MANNERS	81			NW	6	21	20	E	NWL	06/06/2001
3	ANDERSON	MANNERS	1	SE	NE	NW	6	21	20	E	NWL	05/06/2001
3	ANDERSON	Manners Lse	MA003		NW	NE	6	21	20	E	DUP	06/15/2007
3	ANDERSON	Manners Lse	MA004	SW	NW	NE	6	21	20	E	DUP	06/15/2007
3	ANDERSON	Manners Lse	MA005	SW	NW	NE	6	21	20	E	DUP	06/15/2007
3	ANDERSON	NL Bohman	NBO002	NE	NE	NE	6	21	20	E	DUP	06/15/2007
3	ANDERSON	NL Bohman	NBO004	NW	NE	NE	6	21	20	E	DUP	06/15/2007
3	ANDERSON	NL Bohman	NBO001	NW	NE	NE	6	21	20	E	DUP	06/15/2007
3	ANDERSON	ODAFFER	23	SW	NW	NW	14	21	20	E	NWL	12/10/2001
3	ANDERSON	ODAFFER	21	NE	SW	NW	14	21	20	E	NWL	12/10/2001
3	ANDERSON	ODAFFER	2	SW	SW	NW	14	21	20	E	NWL	12/10/2001

Wells/Records Removed from "Requiring Action" (Pre-FY2015)

DIST	COUNTY	LEASE NAME	WELL NO	Q-3	Q-2	Q-1	SEC	TWP	RNG	DIR	RECODE	REMOVE DATE
3	ANDERSON	M STIFLER	1			SE	15	21	21	E	OP	03/12/2001
3	ANDERSON	HILL	(HIL15)		SE	SE	25	22	17	E	NWL	12/07/2007
3	ANDERSON	MCGHEE	W-141			SW	31	22	18	E	OP	11/13/2001
3	ANDERSON	MCGHEE	2			SW	31	22	18	E	OP	11/13/2001
3	ANDERSON	MCGHEE	W-1			SW	31	22	18	E	OP	11/13/2001
3	ANDERSON	MCGHEE	W-151			SW	31	22	18	E	OP	11/13/2001
3	ANDERSON	MCGHEE	O-1			SW	31	22	18	E	OP	11/13/2001
3	ANDERSON	MCGHEE	W-4M			SW	31	22	18	E	OP	11/13/2001
3	ANDERSON	MCGHEE	W-1-A			SW	31	22	18	E	OP	11/13/2001
3	ANDERSON	MCGHEE	O-5			SW	31	22	18	E	OP	11/13/2001
3	ANDERSON	MCGHEE	W-162			NW	31	22	18	E	OP	11/13/2001
3	ANDERSON	MCGHEE	WO-9			NW	31	22	18	E	OP	11/13/2001
3	ANDERSON	MCGHEE	WO-15			NW	31	22	18	E	OP	11/13/2001
3	ANDERSON	MCGHEE	O-14			NW	31	22	18	E	OP	11/13/2001
3	ANDERSON	MCGHEE	W-171			NW	31	22	18	E	OP	11/13/2001
3	ANDERSON	MCGHEE	5			NW	31	22	18	E	OP	11/13/2001
3	ANDERSON	MCGHEE	WO-16			NW	31	22	18	E	OP	11/13/2001
3	ANDERSON	MCGHEE	O-23			NW	31	22	18	E	OP	11/13/2001
3	ANDERSON	MCGHEE	21-33			NW	31	22	18	E	OP	11/13/2001
3	ANDERSON	MCGHEE	W-22-34			NW	31	22	18	E	OP	11/13/2001
3	ANDERSON	MCGHEE	O-4			NW	31	22	18	E	OP	11/13/2001
3	ANDERSON	MCGHEE	W-6			NW	31	22	18	E	OP	11/13/2001
3	ANDERSON	MCGHEE	W22-35			NW	31	22	18	E	OP	11/13/2001
3	ANDERSON	MCGHEE	O-13			NW	31	22	18	E	OP	11/13/2001
3	ANDERSON	MCGHEE	W-19-28			NW	31	22	18	E	OP	11/13/2001
3	ANDERSON	MCGHEE	W-19-26			NW	31	22	18	E	OP	11/13/2001
3	ANDERSON	MCGHEE	WO-8			NW	31	22	18	E	OP	11/13/2001
3	ANDERSON	MCGHEE	O-25			NW	31	22	18	E	OP	11/13/2001
3	ANDERSON	MCGHEE	WO-7			NW	31	22	18	E	OP	11/13/2001
3	ANDERSON	MCGHEE	21-31			NW	31	22	18	E	OP	11/13/2001
3	ANDERSON	MCGHEE	O-18			NW	31	22	18	E	OP	11/13/2001
3	ANDERSON	MCGHEE	WO-20			NW	31	22	18	E	OP	11/13/2001
3	ANDERSON	MCGHEE	O-19			NW	31	22	18	E	OP	11/13/2001
3	ANDERSON	MCGHEE	OW-2			NW	31	22	18	E	OP	11/13/2001
3	ANDERSON	MCGHEE	WO-17			NW	31	22	18	E	OP	11/13/2001
3	ANDERSON	MCGHEE	WO-21			NW	31	22	18	E	OP	11/13/2001
3	ANDERSON	MCGHEE	21-32			NW	31	22	18	E	OP	11/13/2001
3	ANDERSON	MCGHEE	WO-2			NW	31	22	18	E	OP	11/13/2001
3	ANDERSON	MCGHEE	WO-10			NW	31	22	18	E	OP	11/13/2001
3	ANDERSON	MCGHEE	W-7			NW	31	22	18	E	OP	11/13/2001
3	ANDERSON	MCGHEE	WO-22			NW	31	22	18	E	OP	11/13/2001
3	ANDERSON	WOLFE	W-3			SE	31	22	18	E	OP	11/13/2001
3	ANDERSON	WOLFE	WO-5			SE	31	22	18	E	OP	11/13/2001
3	ANDERSON	WOLFE	W-4W			SE	31	22	18	E	OP	11/13/2001
3	ANDERSON	WOLFE	2			SE	31	22	18	E	OP	11/13/2001
3	ANDERSON	WOLFE	O-1			SE	31	22	18	E	OP	11/13/2001
3	ANDERSON	WOLFE	W-13-10			SE	31	22	18	E	OP	11/13/2001
3	ANDERSON	WOLFE	O-2			SE	31	22	18	E	OP	11/13/2001
3	ANDERSON	WOLFE	W-142			SE	31	22	18	E	OP	11/13/2001
3	ANDERSON	WOLFE	O-3			SE	31	22	18	E	OP	11/13/2001
3	ANDERSON	WOLFE	15-14			SE	31	22	18	E	OP	11/13/2001
3	ANDERSON	WILKINSON RESTORATION	SITE		SW	SE	28	22	19	E	D	04/23/2010
3	ANDERSON	WILKINSON RESTORATION II	SITE EVAL			SE	28	22	19	E	D	05/31/2012
3	ANDERSON	WILKINSON SITE RESTORATION	SITE		S2	SE	28	22	19	E	D	06/30/2013
3	ANDERSON	CHURCH	29			SE	19	22	20	E	O	01/01/2003
3	ANDERSON	CHURCH	27			SE	19	22	20	E	O	01/01/2003
3	ANDERSON	CHURCH	31			SE	19	22	20	E	O	01/01/2003
3	ANDERSON	CHURCH	32			SE	19	22	20	E	O	01/01/2003
3	ANDERSON	CHURCH	33			SE	19	22	20	E	O	01/01/2003

Wells/Records Removed from "Requiring Action" (Pre-FY2015)

DIST	COUNTY	LEASE NAME	WELL NO	Q-3	Q-2	Q-1	SEC	TWP	RNG	DIR	RECODE	REMOVE DATE
3	ANDERSON	CHURCH	34			SE	19	22	20	E	O	01/01/2003
3	ANDERSON	CHURCH	30			SE	19	22	20	E	O	01/01/2003
3	ANDERSON	CHURCH	28			SE	19	22	20	E	O	01/01/2003
3	ANDERSON	CHURCH	26			SE	19	22	20	E	O	01/01/2003
3	ANDERSON	CHURCH	22			SE	19	22	20	E	O	01/01/2003
3	ANDERSON	CHURCH	23			SE	19	22	20	E	O	01/01/2003
3	ANDERSON	CHURCH	24			SE	19	22	20	E	O	01/01/2003
3	ANDERSON	CHURCH	25			SE	19	22	20	E	O	01/01/2003
3	ANDERSON	CHURCH	1-I			SE	19	22	20	E	OP	01/01/2003
3	ANDERSON	CHURCH	12			SE	19	22	20	E	OP	01/01/2003
3	ANDERSON	CHURCH	3-R			SE	19	22	20	E	OP	01/01/2003
3	ANDERSON	CHURCH	1 EW			SE	19	22	20	E	OP	01/01/2003
3	ANDERSON	CHURCH	2			SE	19	22	20	E	OP	01/01/2003
3	ANDERSON	CHURCH	1			SE	19	22	20	E	OP	01/01/2003
3	ANDERSON	CHURCH	4			SE	19	22	20	E	OP	01/01/2003
3	ANDERSON	CHURCH	1-D			SE	19	22	20	E	OP	01/01/2003
3	ANDERSON	CHURCH	22			SE	19	22	20	E	OP	01/01/2003
3	ANDERSON	CHURCH	26			SE	19	22	20	E	OP	01/01/2003
3	ANDERSON	CHURCH	5			SE	19	22	20	E	OP	01/01/2003
3	ANDERSON	CHURCH	8			SE	19	22	20	E	OP	01/01/2003
3	ANDERSON	CHURCH	17			SE	19	22	20	E	OP	01/01/2003
3	ANDERSON	CHURCH	15			SE	19	22	20	E	OP	01/01/2003
3	ANDERSON	CHURCH	6			SE	19	22	20	E	OP	01/01/2003
3	ANDERSON	CHURCH	24			SE	19	22	20	E	OP	01/01/2003
3	ANDERSON	CHURCH	21			SE	19	22	20	E	OP	01/01/2003
3	ANDERSON	CHURCH	14			SE	19	22	20	E	OP	01/01/2003
3	ANDERSON	CHURCH	18			SE	19	22	20	E	OP	01/01/2003
3	ANDERSON	CHURCH	2-R			SE	19	22	20	E	OP	01/01/2003
3	ANDERSON	CHURCH	21			SE	19	22	20	E	OP	01/01/2003
3	ANDERSON	CHURCH	1-S			SW	20	22	20	E	O	01/01/2002
3	ANDERSON	CHURCH	2R			SW	20	22	20	E	OP	01/01/2002
3	ANDERSON	CHURCH	1-E			SW	20	22	20	E	OP	01/01/2002
3	ANDERSON	CHURCH	2-E			SW	20	22	20	E	OP	01/01/2002
3	ANDERSON	BRECHEISEN	9-A			SW	5	23	18	E	OP	10/18/2001
3	ANDERSON	BRECHEISEN	W-48			SW	5	23	18	E	OP	10/18/2001
3	ANDERSON	BRECHEISEN	5			SW	5	23	18	E	OP	10/18/2001
3	ANDERSON	BRECHEISEN	W-2B			SE	5	23	18	E	OP	11/13/2001
3	ANDERSON	BRECHEISEN	N-1B			SW	5	23	18	E	OP	11/13/2001
3	ANDERSON	BRECHEISEN	14			SW	5	23	18	E	OP	11/13/2001
3	ANDERSON	BRECHEISEN	12			SE	5	23	18	E	OP	11/13/2001
3	ANDERSON	BRECHEISEN	3			SE	5	23	18	E	OP	11/13/2001
3	ANDERSON	BRECHEISEN	W-13			SE	5	23	18	E	OP	11/13/2001
3	ANDERSON	BRECHEISEN	W-22A			SE	5	23	18	E	OP	11/13/2001
3	ANDERSON	BRECHEISEN	15			SE	5	23	18	E	OP	11/13/2001
3	ANDERSON	BRECHEISEN	1			SE	5	23	18	E	OP	11/13/2001
3	ANDERSON	BRECHEISEN	W-1A			SE	5	23	18	E	OP	11/13/2001
3	ANDERSON	BRECHEISEN	W-7B			SE	5	23	18	E	OP	11/13/2001
3	ANDERSON	BRECHEISEN	2			SE	5	23	18	E	OP	11/13/2001
3	ANDERSON	BRECHEISEN	W-3B			SE	5	23	18	E	OP	11/13/2001
3	ANDERSON	BRECHEISEN	8			SE	5	23	18	E	OP	11/13/2001
3	ANDERSON	BRECHEISEN	W-11B			SE	5	23	18	E	OP	11/13/2001
3	ANDERSON	BRECHEISEN	W-2A			SE	5	23	18	E	OP	11/13/2001
3	ANDERSON	BRECHEISEN	W-33			SW	5	23	18	E	OP	11/13/2001
3	ANDERSON	BRECHEISEN	W-31			SW	5	23	18	E	OP	11/13/2001
3	ANDERSON	BRECHEISEN	W-52			SW	5	23	18	E	OP	11/13/2001
3	ANDERSON	BRECHEISEN	W-16A			SW	5	23	18	E	OP	11/13/2001
3	ANDERSON	BRECHEISEN	WN-1C			SW	5	23	18	E	OP	11/13/2001
3	ANDERSON	BRECHEISEN	WSW-1			SW	5	23	18	E	OP	11/13/2001
3	ANDERSON	BRECHEISEN	W-61			SW	5	23	18	E	OP	11/13/2001
3	ANDERSON	BRECHEISEN	W-54			SW	5	23	18	E	OP	11/13/2001

Wells/Records Removed from "Requiring Action" (Pre-FY2015)

DIST	COUNTY	LEASE NAME	WELL NO	Q-3	Q-2	Q-1	SEC	TWP	RNG	DIR	RECODE	REMOVE DATE
3	ANDERSON	BRECHEISEN	W-41			SW	5	23	18	E	OP	11/13/2001
3	ANDERSON	BRECHEISEN	N-1D			SW	5	23	18	E	OP	11/13/2001
3	ANDERSON	BRECHEISEN	7			SW	5	23	18	E	OP	11/13/2001
3	ANDERSON	BRECHEISEN	W-42			SW	5	23	18	E	OP	11/13/2001
3	ANDERSON	BRECHEISEN	W-34			SW	5	23	18	E	OP	11/13/2001
3	ANDERSON	BRECHEISEN	W-311			SW	5	23	18	E	OP	11/13/2001
3	ANDERSON	BRECHEISEN	6			SW	5	23	18	E	OP	11/13/2001
3	ANDERSON	BRECHEISEN	W-32			SW	5	23	18	E	OP	11/13/2001
3	ANDERSON	LACY	N-1F			NW	5	23	18	E	OP	11/13/2001
3	ANDERSON	LACY	W-62			NW	5	23	18	E	OP	11/13/2001
3	ANDERSON	LACY	10			NW	5	23	18	E	OP	11/13/2001
3	ANDERSON	LACY	WSW-2			NW	5	23	18	E	OP	11/13/2001
3	ANDERSON	LACY	W-52			NW	5	23	18	E	OP	11/13/2001
3	ANDERSON	LACY	5			NW	5	23	18	E	OP	11/13/2001
3	ANDERSON	LACY	8			NW	5	23	18	E	OP	11/13/2001
3	ANDERSON	LACY	7			NW	5	23	18	E	OP	11/13/2001
3	ANDERSON	LACY	W-79			NW	5	23	18	E	OP	11/13/2001
3	ANDERSON	LACY	W-66			NW	5	23	18	E	OP	11/13/2001
3	ANDERSON	LACY	N-2F			NW	5	23	18	E	OP	11/13/2001
3	ANDERSON	LACY	W-73			NW	5	23	18	E	OP	11/13/2001
3	ANDERSON	SOUTH COLONY	10			SW	5	23	18	E	OP	10/18/2001
3	ANDERSON	KELLY	2			NE	6	23	18	E	OP	11/13/2001
3	ANDERSON	KELLY	W-71			NE	6	23	18	E	OP	11/13/2001
3	ANDERSON	KELLY	W-72			NE	6	23	18	E	OP	11/13/2001
3	ANDERSON	KELLY	4			NE	6	23	18	E	OP	11/13/2001
3	ANDERSON	KELLY	W-2G			NE	6	23	18	E	OP	11/13/2001
3	ANDERSON	KELLY	N-1G			NE	6	23	18	E	OP	11/13/2001
3	ANDERSON	KELLY	N-2G			NE	6	23	18	E	OP	11/13/2001
3	ANDERSON	KELLY	N-1H			NE	6	23	18	E	OP	11/13/2001
3	ANDERSON	KELLY	W-81			NE	6	23	18	E	OP	11/13/2001
3	ANDERSON	KELLY	W-92			NE	6	23	18	E	OP	11/13/2001
3	ANDERSON	KELLY	7			NE	6	23	18	E	OP	11/13/2001
3	ANDERSON	KELLY	WN-21			NE	6	23	18	E	OP	11/13/2001
3	ANDERSON	KELLY	W-96			NE	6	23	18	E	OP	11/13/2001
3	ANDERSON	KELLY	WN-2H			NE	6	23	18	E	OP	11/13/2001
3	ANDERSON	KELLY	5			NE	6	23	18	E	OP	11/13/2001
3	ANDERSON	KELLY	W-82			NE	6	23	18	E	OP	11/13/2001
3	ANDERSON	KELLY	W-91			NE	6	23	18	E	OP	11/13/2001
3	ANDERSON	KELLY	N-1I			NE	6	23	18	E	OP	11/13/2001
3	ANDERSON	KELLY	10			NE	6	23	18	E	OP	11/13/2001
3	ANDERSON	KELLY	W-102			NE	6	23	18	E	OP	11/13/2001
3	ANDERSON	KELLY	W-101			NE	6	23	18	E	OP	11/13/2001
3	ANDERSON	KELLY	W-103			NE	6	23	18	E	OP	11/13/2001
3	ANDERSON	KELLY	W-89			NE	6	23	18	E	OP	11/13/2001
3	ANDERSON	BENNETT	1			SE	8	23	19	E	OPF	06/30/2008
3	ANDERSON	WHITCOMB	(WHI05)		W2	NW	9	23	21	E	O	01/22/2010
3	ANDERSON	WHITCOMB	(WHI04)		W2	NW	9	23	21	E	O	01/22/2010
3	ANDERSON	WHITCOMB	(WHI02)		W2	NW	9	23	21	E	O	01/22/2010
3	ANDERSON	WHITCOMB	(WHI01)		W2	NW	9	23	21	E	O	01/22/2010
3	ANDERSON	HERRMANN	(HER33)			SW	15	23	21	E	NWL	12/14/2007
3	BOURBON	Scroggs	SCR03	NW	SW	NE	8	24	22	E	O	10/27/2006
3	BOURBON	Scroggs	SCR06	NW	SW	NE	8	24	22	E	O	10/27/2006
3	BOURBON	Scroggs	SCR05	NW	SW	NE	8	24	22	E	O	10/27/2006
3	BOURBON	Scroggs	SCR02	NW	SW	NE	8	24	22	E	O	10/27/2006
3	BOURBON	Scroggs	SCR04	SW	SW	NE	8	24	22	E	O	10/27/2006
3	BOURBON	THOMPSON	1			NW	1	24	23	E	O	03/10/2009
3	BOURBON	THOMPSON	10			NW	1	24	23	E	O	03/10/2009
3	BOURBON	THOMPSON	9			NW	1	24	23	E	O	03/10/2009
3	BOURBON	THOMPSON	8			NW	1	24	23	E	O	03/10/2009
3	BOURBON	THOMPSON	7			NW	1	24	23	E	O	03/10/2009

Wells/Records Removed from "Requiring Action" (Pre-FY2015)

DIST	COUNTY	LEASE NAME	WELL NO	Q-3	Q-2	Q-1	SEC	TWP	RNG	DIR	RECODE	REMOVE DATE	
3	BOURBON	THOMPSON	6			NW	1	24	23	E	O	03/10/2009	
3	BOURBON	THOMPSON	5			NW	1	24	23	E	O	03/10/2009	
3	BOURBON	THOMPSON	4			NW	1	24	23	E	O	03/10/2009	
3	BOURBON	THOMPSON	2			NW	1	24	23	E	O	03/10/2009	
3	BOURBON	THOMPSON	3			NW	1	24	23	E	O	03/10/2009	
3	BOURBON	THOMPSON	11			NW	1	24	23	E	O	03/10/2009	
3	BOURBON	GUN	2			NW	36	25	24	E	NWL	03/10/2009	
3	BOURBON	GUN	1			NW	36	25	24	E	POP	12/30/2008	
3	BOURBON	TIM HARPER	(E-LOC 3)	SE	SE	NE	28	25	25	E	NWL	08/31/2012	
3	BOURBON	TIM HARPER	(E-LOC 2)	SE	SE	NE	28	25	25	E	NWL	08/31/2012	
3	BOURBON	TIM HARPER	(E-LOC 1)	SE	SE	NE	28	25	25	E	NWL	08/31/2012	
3	CHAUTAUQUA	SMITH	7			NW	21	33	10	E	O	12/14/2000	
3	CHAUTAUQUA	SMITH	6			NW	21	33	10	E	O	12/14/2000	
3	CHAUTAUQUA	SMITH	5			NW	21	33	10	E	O	12/14/2000	
3	CHAUTAUQUA	SMITH	4			NW	21	33	10	E	O	12/14/2000	
3	CHAUTAUQUA	SMITH	3			NW	21	33	10	E	O	12/14/2000	
3	CHAUTAUQUA	SMITH	1			NW	21	33	10	E	O	12/14/2000	
3	CHAUTAUQUA	SMITH	2			NW	21	33	10	E	O	12/14/2000	
3	CHAUTAUQUA	MARTIN	4	NE	N2	SE	36	33	10	E	O	12/14/2000	
3	CHAUTAUQUA	MARTIN	12	NE	N2	SE	36	33	10	E	O	12/14/2000	
3	CHAUTAUQUA	MARTIN	11	NE	N2	SE	36	33	10	E	O	12/14/2000	
3	CHAUTAUQUA	MARTIN	10	NE	N2	SE	36	33	10	E	O	12/14/2000	
3	CHAUTAUQUA	MARTIN	9	NE	N2	SE	36	33	10	E	O	12/14/2000	
3	CHAUTAUQUA	MARTIN	8	NE	N2	SE	36	33	10	E	O	12/14/2000	
3	CHAUTAUQUA	MARTIN	7	NE	N2	SE	36	33	10	E	O	12/14/2000	
3	CHAUTAUQUA	MARTIN	14	NE	N2	SE	36	33	10	E	O	12/14/2000	
3	CHAUTAUQUA	MARTIN	5	NE	N2	SE	36	33	10	E	O	12/14/2000	
3	CHAUTAUQUA	MARTIN	3	NE	N2	SE	36	33	10	E	O	12/14/2000	
3	CHAUTAUQUA	MARTIN	2	NE	N2	SE	36	33	10	E	O	12/14/2000	
3	CHAUTAUQUA	MARTIN	1	NE	N2	SE	36	33	10	E	O	12/14/2000	
3	CHAUTAUQUA	MARTIN	6	NE	N2	SE	36	33	10	E	O	12/14/2000	
3	CHAUTAUQUA	MARTIN	13	NE	N2	SE	36	33	10	E	O	12/14/2000	
3	CHAUTAUQUA	NEWMAN	3		N2	NE	26	33	11	E	O	12/14/2000	
3	CHAUTAUQUA	NEWMAN	2		N2	NE	26	33	11	E	O	12/14/2000	
3	CHAUTAUQUA	NEWMAN	1		N2	NE	26	33	11	E	O	12/14/2000	
3	CHAUTAUQUA	FOCHT-HOLROYD	(FOC07)			SE	21	33	12	E	PRP	08/09/2007	
3	CHAUTAUQUA	FOCHT-HOLROYD	(FOC06)			SE	21	33	12	E	PRP	08/09/2007	
3	CHAUTAUQUA	FOCHT-HOLROYD	(FOC05)			SE	21	33	12	E	PRP	08/09/2007	
3	CHAUTAUQUA	FOCHT-HOLROYD	(FOC02)			SE	21	33	12	E	PRP	08/09/2007	
3	CHAUTAUQUA	ENGLISH	3	NW	SW	SE	27	33	12	E	O	10/17/2001	
3	CHAUTAUQUA	ENGLISH	4	SE	NW	SE	27	33	12	E	O	10/17/2001	
3	CHAUTAUQUA	FOCHT-HOLROYD	(HOL22)			SW	7	34	12	E	NWL	09/20/2008	
3	CHAUTAUQUA	PACHECO (ROSS)	(HES17)			NW	SW	30	34	12	E	NWL	01/06/2009
3	CHAUTAUQUA	PACHECO (ROSS)	(HES16)			SW	NW	30	34	12	E	NWL	01/06/2009
3	CHAUTAUQUA	PACHECO (ROSS)	(HES12)			NW	SW	30	34	12	E	NWL	01/06/2009
3	CHAUTAUQUA	PACHECO (ROSS)	(HES06)			SW	SW	30	34	12	E	NWL	03/01/2009
3	CHAUTAUQUA	PACHECO (ROSS)	(HES31)			SW	NW	31	34	12	E	POP	02/02/2009
3	CHAUTAUQUA	KINCAID M	1			NW	36	34	12	E	NWL	12/16/2002	
3	CHAUTAUQUA	KINCAID M	2			NW	36	34	12	E	NWL	12/16/2002	
3	CHAUTAUQUA	G HENDERSON PROJECT	(001)	NE	NW	NW	18	34	13	E	DUP	02/07/2005	
3	CHAUTAUQUA	KINGRY #2 (NIOTAZE)	(OW-2)	NW	SE	SW	20	34	13	E	NWL	04/14/2011	
3	CHAUTAUQUA	SHAFFER STEVE	8	NE	NW	NE	32	34	13	E	NWL	03/25/2002	
3	CHAUTAUQUA	LEMERT	2			NE	16	35	9	E	ER	12/14/2000	
3	CHAUTAUQUA	LEMERT	1			NE	16	35	9	E	ER	12/14/2000	
3	CHAUTAUQUA	COOK	6		S2	SW	15	35	10	E	OP	12/14/2000	
3	CHAUTAUQUA	COOK	5		S2	SW	15	35	10	E	OP	12/14/2000	
3	CHAUTAUQUA	COOK	4		S2	SW	15	35	10	E	OP	12/14/2000	
3	CHAUTAUQUA	COOK	3		S2	SW	15	35	10	E	OP	12/14/2000	
3	CHAUTAUQUA	COOK	2		S2	SW	15	35	10	E	OP	12/14/2000	
3	CHAUTAUQUA	COOK	1		S2	SW	15	35	10	E	OP	12/14/2000	

Wells/Records Removed from "Requiring Action" (Pre-FY2015)

DIST	COUNTY	LEASE NAME	WELL NO	Q-3	Q-2	Q-1	SEC	TWP	RNG	DIR	RECODE	REMOVE DATE
3	CHAUTAUQUA	PENDEGRAFT	4			SW	18	35	11	E	O	12/14/2000
3	CHAUTAUQUA	PENDEGRAFT	3			SW	18	35	11	E	O	12/14/2000
3	CHAUTAUQUA	PENDEGRAFT	2			SW	18	35	11	E	O	12/14/2000
3	CHAUTAUQUA	PENDEGRAFT	1			SW	18	35	11	E	O	12/14/2000
3	COFFEY	KLAUS	(KLA10)		SE	NW	22	22	16	E	O	01/16/2008
3	COFFEY	KLAUS	(KLA03)		SW	NW	22	22	16	E	O	01/16/2008
3	COFFEY	KLAUS	(KLA01)		SW	NW	22	22	16	E	O	01/16/2008
3	COFFEY	KLAUS	(KLA02)		SW	NW	22	22	16	E	O	01/16/2008
3	COFFEY	KLAUS	(KLA04)		SW	NW	22	22	16	E	O	01/16/2008
3	COFFEY	KLAUS	(KLA09)		SE	NW	22	22	16	E	O	01/16/2008
3	COFFEY	KLAUS	(KLA07)		SW	NW	22	22	16	E	O	01/16/2008
3	COFFEY	KLAUS	(KLA12)		SW	NW	22	22	16	E	O	01/16/2008
3	COFFEY	KLAUS	(KLA11)		SW	NW	22	22	16	E	O	01/16/2008
3	COFFEY	KLAUS	(KLA08)		SW	NW	22	22	16	E	O	01/16/2008
3	COFFEY	KLAUS	(KLA05)		SW	NW	22	22	16	E	O	01/16/2008
3	COFFEY	KLAUS	(KLA06)		SW	NW	22	22	16	E	O	01/16/2008
3	CRAWFORD	LITTLE	8			SW	26	28	21	E	O	01/22/2007
3	CRAWFORD	LITTLE	7			SW	26	28	21	E	O	01/22/2007
3	CRAWFORD	LITTLE	6			SW	26	28	21	E	O	01/22/2007
3	CRAWFORD	LITTLE	5			SW	26	28	21	E	O	01/22/2007
3	CRAWFORD	LITTLE	4			SW	26	28	21	E	O	01/22/2007
3	CRAWFORD	LITTLE	3			SE	26	28	21	E	O	01/22/2007
3	CRAWFORD	LITTLE	1			SW	26	28	21	E	O	01/22/2007
3	CRAWFORD	LITTLE	2			SW	26	28	21	E	O	01/22/2007
3	CRAWFORD	LITTLE	12			SE	26	28	21	E	O	01/22/2007
3	CRAWFORD	LITTLE	10			SE	26	28	21	E	O	01/22/2007
3	CRAWFORD	LITTLE	14			SW	26	28	21	E	O	01/22/2007
3	CRAWFORD	LITTLE	13			SW	26	28	21	E	O	01/22/2007
3	CRAWFORD	BAMMANN	(BAM05)	NE	NW	NE	28	28	22	E	NWL	09/27/2007
3	CRAWFORD	COESTER II	(COS-01)	SW	SE	NE	29	28	22	E	PRP	05/08/2013
3	CRAWFORD	HAMMERBACHER	1			NW	29	28	22	E	DUP	12/13/2006
3	CRAWFORD	Hammerbacker- N&W #6766	HAM01	SE	SE	NW	29	28	22	E	O	03/02/2011
3	CRAWFORD	Oplotnick- N&W #6766	OPL03	NW	NW	SE	29	28	22	E	O	03/02/2011
3	CRAWFORD	Oplotnick- N&W #6766	OPL01	NW	SW	NE	29	28	22	E	O	03/02/2011
3	CRAWFORD	Oplotnick- N&W #6766	OPL02	SW	SW	NE	29	28	22	E	O	03/02/2011
3	CRAWFORD	ZUMMALLEN	(ZUM-OW3)		NE	NW	31	28	22	E	D	02/17/2012
3	CRAWFORD	MEYER	(WMYE04)		SW	NW	32	28	22	E	NWL	10/05/2007
3	CRAWFORD	PEARSON	61			NE	4	28	23	E	O	10/28/2009
3	CRAWFORD	PEARSON	62			NE	4	28	23	E	O	10/28/2009
3	CRAWFORD	PEARSON	60			NE	4	28	23	E	O	10/28/2009
3	CRAWFORD	PEARSON	59			NE	4	28	23	E	O	10/28/2009
3	CRAWFORD	PEARSON	58			NE	4	28	23	E	O	10/28/2009
3	CRAWFORD	PEARSON	57			NE	4	28	23	E	O	10/28/2009
3	CRAWFORD	PEARSON	56			NE	4	28	23	E	O	10/28/2009
3	CRAWFORD	PEARSON	55			NE	4	28	23	E	O	10/28/2009
3	CRAWFORD	PEARSON	54			NE	4	28	23	E	O	10/28/2009
3	CRAWFORD	PEARSON	51			NE	4	28	23	E	O	10/28/2009
3	CRAWFORD	PEARSON	22			NE	4	28	23	E	O	10/28/2009
3	CRAWFORD	PEARSON	53			NE	4	28	23	E	O	10/28/2009
3	CRAWFORD	PEARSON	30			NE	4	28	23	E	O	10/28/2009
3	CRAWFORD	PEARSON	29			NE	4	28	23	E	O	10/28/2009
3	CRAWFORD	PEARSON	28			NE	4	28	23	E	O	10/28/2009
3	CRAWFORD	PEARSON	27			NE	4	28	23	E	O	10/28/2009
3	CRAWFORD	PEARSON	26			NE	4	28	23	E	O	10/28/2009
3	CRAWFORD	PEARSON	25			NE	4	28	23	E	O	10/28/2009
3	CRAWFORD	PEARSON	32			NE	4	28	23	E	O	10/28/2009
3	CRAWFORD	PEARSON	23			NE	4	28	23	E	O	10/28/2009
3	CRAWFORD	PEARSON	33			NE	4	28	23	E	O	10/28/2009
3	CRAWFORD	PEARSON	21			NE	4	28	23	E	O	10/28/2009
3	CRAWFORD	PEARSON	20			NE	4	28	23	E	O	10/28/2009

Wells/Records Removed from "Requiring Action" (Pre-FY2015)

DIST	COUNTY	LEASE NAME	WELL NO	Q-3	Q-2	Q-1	SEC	TWP	RNG	DIR	RECODE	REMOVE DATE
3	CRAWFORD	PEARSON	19			NE	4	28	23	E	O	10/28/2009
3	CRAWFORD	PEARSON	18			NE	4	28	23	E	O	10/28/2009
3	CRAWFORD	PEARSON	17			NE	4	28	23	E	O	10/28/2009
3	CRAWFORD	PEARSON	16			NE	4	28	23	E	O	10/28/2009
3	CRAWFORD	PEARSON	15			NE	4	28	23	E	O	10/28/2009
3	CRAWFORD	PEARSON	14			NE	4	28	23	E	O	10/28/2009
3	CRAWFORD	PEARSON	24			NE	4	28	23	E	O	10/28/2009
3	CRAWFORD	PEARSON	42			NE	4	28	23	E	O	10/28/2009
3	CRAWFORD	PEARSON	50			NE	4	28	23	E	O	10/28/2009
3	CRAWFORD	PEARSON	49			NE	4	28	23	E	O	10/28/2009
3	CRAWFORD	PEARSON	48			NE	4	28	23	E	O	10/28/2009
3	CRAWFORD	PEARSON	47			NE	4	28	23	E	O	10/28/2009
3	CRAWFORD	PEARSON	46			NE	4	28	23	E	O	10/28/2009
3	CRAWFORD	PEARSON	45			NE	4	28	23	E	O	10/28/2009
3	CRAWFORD	PEARSON	31			NE	4	28	23	E	O	10/28/2009
3	CRAWFORD	PEARSON	43			NE	4	28	23	E	O	10/28/2009
3	CRAWFORD	PEARSON	52			NE	4	28	23	E	O	10/28/2009
3	CRAWFORD	PEARSON	41			NE	4	28	23	E	O	10/28/2009
3	CRAWFORD	PEARSON	40			NE	4	28	23	E	O	10/28/2009
3	CRAWFORD	PEARSON	39			NE	4	28	23	E	O	10/28/2009
3	CRAWFORD	PEARSON	38			NE	4	28	23	E	O	10/28/2009
3	CRAWFORD	PEARSON	37			NE	4	28	23	E	O	10/28/2009
3	CRAWFORD	PEARSON	36			NE	4	28	23	E	O	10/28/2009
3	CRAWFORD	PEARSON	35			NE	4	28	23	E	O	10/28/2009
3	CRAWFORD	PEARSON	34			NE	4	28	23	E	O	10/28/2009
3	CRAWFORD	PEARSON	44			NE	4	28	23	E	O	10/28/2009
3	CRAWFORD	PEARSON	11			NE	4	28	23	E	O	10/28/2009
3	CRAWFORD	PEARSON	13			NE	4	28	23	E	O	10/28/2009
3	CRAWFORD	PEARSON	2			NE	4	28	23	E	O	10/28/2009
3	CRAWFORD	PEARSON	10			NE	4	28	23	E	O	10/28/2009
3	CRAWFORD	PEARSON	9			NE	4	28	23	E	O	10/28/2009
3	CRAWFORD	PEARSON	8			NE	4	28	23	E	O	10/28/2009
3	CRAWFORD	PEARSON	7			NE	4	28	23	E	O	10/28/2009
3	CRAWFORD	PEARSON	6			NE	4	28	23	E	O	10/28/2009
3	CRAWFORD	PEARSON	5			NE	4	28	23	E	O	10/28/2009
3	CRAWFORD	PEARSON	3			NE	4	28	23	E	O	10/28/2009
3	CRAWFORD	PEARSON	1			NE	4	28	23	E	O	10/28/2009
3	CRAWFORD	PEARSON	4			NE	4	28	23	E	O	10/28/2009
3	CRAWFORD	PEARSON	12			NE	4	28	23	E	O	10/28/2009
3	CRAWFORD	DISKIN					14	29	21	E	DUP	10/29/2013
3	CRAWFORD	DISKIN-VERL (PASTURE)	(VERL04)			NW	14	29	21	E	NWL	12/02/2013
3	CRAWFORD	STEPHAN	(STE06)			SW	6	29	22	E	NWL	08/21/2012
3	CRAWFORD	BENNETT/EGGBERT	32		W2	NE	7	30	22	E	NWL	01/14/2002
3	CRAWFORD	BENNETT/EGGBERT	3		W2	NE	7	30	22	E	POP	01/14/2002
3	CRAWFORD	M BENNETT	46		W2	NE	7	30	22	E	NWL	01/29/2001
3	CRAWFORD	M BENNETT	49		W2	NE	7	30	22	E	NWL	01/29/2001
3	CRAWFORD	M BENNETT	47		W2	NE	7	30	22	E	NWL	01/29/2001
3	CRAWFORD	M BENNETT	48		W2	NE	7	30	22	E	NWL	01/29/2001
3	CRAWFORD	DAVIS	46		W2	NE	18	30	22	E	ER	10/28/2009
3	CRAWFORD	DAVIS	45		W2	NE	18	30	22	E	ER	10/28/2009
3	CRAWFORD	DAVIS	44		W2	NE	18	30	22	E	ER	10/28/2009
3	CRAWFORD	DAVIS	43		W2	NE	18	30	22	E	ER	10/28/2009
3	CRAWFORD	DAVIS	42		W2	NE	18	30	22	E	ER	10/28/2009
3	CRAWFORD	DAVIS	41		W2	NE	18	30	22	E	ER	10/28/2009
3	CRAWFORD	DAVIS	40		W2	NE	18	30	22	E	ER	10/28/2009
3	CRAWFORD	DAVIS	37		W2	NE	18	30	22	E	ER	10/28/2009
3	CRAWFORD	DAVIS	8		W2	NE	18	30	22	E	ER	10/28/2009
3	CRAWFORD	DAVIS	39		W2	NE	18	30	22	E	ER	10/28/2009
3	CRAWFORD	DAVIS	16		W2	NE	18	30	22	E	ER	10/28/2009
3	CRAWFORD	DAVIS	15		W2	NE	18	30	22	E	ER	10/28/2009

Wells/Records Removed from "Requiring Action" (Pre-FY2015)

DIST	COUNTY	LEASE NAME	WELL NO	Q-3	Q-2	Q-1	SEC	TWP	RNG	DIR	RECODE	REMOVE DATE
3	CRAWFORD	DAVIS	14		W2	NE	18	30	22	E	ER	10/28/2009
3	CRAWFORD	DAVIS	13		W2	NE	18	30	22	E	ER	10/28/2009
3	CRAWFORD	DAVIS	12		W2	NE	18	30	22	E	ER	10/28/2009
3	CRAWFORD	DAVIS	11		W2	NE	18	30	22	E	ER	10/28/2009
3	CRAWFORD	DAVIS	18		W2	NE	18	30	22	E	ER	10/28/2009
3	CRAWFORD	DAVIS	9		W2	NE	18	30	22	E	ER	10/28/2009
3	CRAWFORD	DAVIS	19		W2	NE	18	30	22	E	ER	10/28/2009
3	CRAWFORD	DAVIS	7		W2	NE	18	30	22	E	ER	10/28/2009
3	CRAWFORD	DAVIS	6		W2	NE	18	30	22	E	ER	10/28/2009
3	CRAWFORD	DAVIS	5		W2	NE	18	30	22	E	ER	10/28/2009
3	CRAWFORD	DAVIS	4		W2	NE	18	30	22	E	ER	10/28/2009
3	CRAWFORD	DAVIS	3		W2	NE	18	30	22	E	ER	10/28/2009
3	CRAWFORD	DAVIS	2		W2	NE	18	30	22	E	ER	10/28/2009
3	CRAWFORD	DAVIS	1		W2	NE	18	30	22	E	ER	10/28/2009
3	CRAWFORD	DAVIS	10		W2	NE	18	30	22	E	ER	10/28/2009
3	CRAWFORD	DAVIS	28		W2	NE	18	30	22	E	ER	10/28/2009
3	CRAWFORD	DAVIS	36		W2	NE	18	30	22	E	ER	10/28/2009
3	CRAWFORD	DAVIS	35		W2	NE	18	30	22	E	ER	10/28/2009
3	CRAWFORD	DAVIS	34		W2	NE	18	30	22	E	ER	10/28/2009
3	CRAWFORD	DAVIS	33		W2	NE	18	30	22	E	ER	10/28/2009
3	CRAWFORD	DAVIS	32		W2	NE	18	30	22	E	ER	10/28/2009
3	CRAWFORD	DAVIS	31		W2	NE	18	30	22	E	ER	10/28/2009
3	CRAWFORD	DAVIS	17		W2	NE	18	30	22	E	ER	10/28/2009
3	CRAWFORD	DAVIS	29		W2	NE	18	30	22	E	ER	10/28/2009
3	CRAWFORD	DAVIS	38		W2	NE	18	30	22	E	ER	10/28/2009
3	CRAWFORD	DAVIS	27		W2	NE	18	30	22	E	ER	10/28/2009
3	CRAWFORD	DAVIS	26		W2	NE	18	30	22	E	ER	10/28/2009
3	CRAWFORD	DAVIS	25		W2	NE	18	30	22	E	ER	10/28/2009
3	CRAWFORD	DAVIS	24		W2	NE	18	30	22	E	ER	10/28/2009
3	CRAWFORD	DAVIS	23		W2	NE	18	30	22	E	ER	10/28/2009
3	CRAWFORD	DAVIS	22		W2	NE	18	30	22	E	ER	10/28/2009
3	CRAWFORD	DAVIS	21		W2	NE	18	30	22	E	ER	10/28/2009
3	CRAWFORD	DAVIS	20		W2	NE	18	30	22	E	ER	10/28/2009
3	CRAWFORD	DAVIS	30		W2	NE	18	30	22	E	ER	10/28/2009
3	CRAWFORD	JAMES BUZZARD	(BUZ4A)		NW	SE	18	30	22	E	O	01/11/2013
3	CRAWFORD	JAMES BUZZARD	(BUZ3A)		NW	SE	18	30	22	E	O	01/11/2013
3	CRAWFORD	JAMES BUZZARD	(BUZ2A)		SW	SE	18	30	22	E	OP	01/11/2013
3	CRAWFORD	JAMES BUZZARD	(BUZ1A)		SW	SE	18	30	22	E	OP	01/11/2013
3	CRAWFORD	MUSTARD	1			NE	18	30	22	E	OP	03/04/2005
3	CRAWFORD	FENCE POST FARMS II	(32)			NE	19	30	22	E	NWL	03/06/2006
3	CRAWFORD	HUFF (BREWER)	(HUF42)			SE	19	30	22	E	NWL	02/08/2008
3	CRAWFORD	BENNETT	44			S2	29	30	22	E	ER	03/02/2011
3	CRAWFORD	BENNETT	43			S2	29	30	22	E	ER	03/02/2011
3	CRAWFORD	BENNETT	42			S2	29	30	22	E	ER	03/02/2011
3	CRAWFORD	BENNETT	41			S2	29	30	22	E	ER	03/02/2011
3	CRAWFORD	BENNETT	40			S2	29	30	22	E	ER	03/02/2011
3	CRAWFORD	BENNETT	45			S2	29	30	22	E	ER	03/02/2011
3	CRAWFORD	BENNETT	37			S2	29	30	22	E	ER	03/02/2011
3	CRAWFORD	BENNETT	39			S2	29	30	22	E	ER	03/02/2011
3	CRAWFORD	BENNETT	28			S2	29	30	22	E	ER	03/02/2011
3	CRAWFORD	BENNETT	36			S2	29	30	22	E	ER	03/02/2011
3	CRAWFORD	BENNETT	35			S2	29	30	22	E	ER	03/02/2011
3	CRAWFORD	BENNETT	34			S2	29	30	22	E	ER	03/02/2011
3	CRAWFORD	BENNETT	33			S2	29	30	22	E	ER	03/02/2011
3	CRAWFORD	BENNETT	32			S2	29	30	22	E	ER	03/02/2011
3	CRAWFORD	BENNETT	31			S2	29	30	22	E	ER	03/02/2011
3	CRAWFORD	BENNETT	29			S2	29	30	22	E	ER	03/02/2011
3	CRAWFORD	BENNETT	38			S2	29	30	22	E	ER	03/02/2011
3	CRAWFORD	BENNETT	27			S2	29	30	22	E	ER	03/02/2011
3	CRAWFORD	BENNETT	26			S2	29	30	22	E	ER	03/02/2011

Wells/Records Removed from "Requiring Action" (Pre-FY2015)

DIST	COUNTY	LEASE NAME	WELL NO	Q-3	Q-2	Q-1	SEC	TWP	RNG	DIR	RECODE	REMOVE DATE
3	CRAWFORD	BENNETT	25			S2	29	30	22	E	ER	03/02/2011
3	CRAWFORD	BENNETT	24			S2	29	30	22	E	ER	03/02/2011
3	CRAWFORD	BENNETT	30			S2	29	30	22	E	ER	03/02/2011
3	CRAWFORD	BENNETT	4			S2	29	30	22	E	ER	03/02/2011
3	CRAWFORD	BENNETT	13			S2	29	30	22	E	ER	03/02/2011
3	CRAWFORD	BENNETT	12			S2	29	30	22	E	ER	03/02/2011
3	CRAWFORD	BENNETT	11			S2	29	30	22	E	ER	03/02/2011
3	CRAWFORD	BENNETT	10			S2	29	30	22	E	ER	03/02/2011
3	CRAWFORD	BENNETT	9			S2	29	30	22	E	ER	03/02/2011
3	CRAWFORD	BENNETT	8			S2	29	30	22	E	ER	03/02/2011
3	CRAWFORD	BENNETT	7			S2	29	30	22	E	ER	03/02/2011
3	CRAWFORD	BENNETT	5			S2	29	30	22	E	ER	03/02/2011
3	CRAWFORD	BENNETT	3			S2	29	30	22	E	ER	03/02/2011
3	CRAWFORD	BENNETT	6			S2	29	30	22	E	ER	03/02/2011
3	CRAWFORD	BENNETT	2			S2	29	30	22	E	ER	03/02/2011
3	CRAWFORD	BENNETT	1			S2	29	30	22	E	ER	03/02/2011
3	CRAWFORD	BENNETT	16			S2	29	30	22	E	ER	03/02/2011
3	CRAWFORD	BENNETT	14			S2	29	30	22	E	ER	03/02/2011
3	CRAWFORD	BENNETT	23			S2	29	30	22	E	ER	03/02/2011
3	CRAWFORD	BENNETT	22			S2	29	30	22	E	ER	03/02/2011
3	CRAWFORD	BENNETT	21			S2	29	30	22	E	ER	03/02/2011
3	CRAWFORD	BENNETT	20			S2	29	30	22	E	ER	03/02/2011
3	CRAWFORD	BENNETT	19			S2	29	30	22	E	ER	03/02/2011
3	CRAWFORD	BENNETT	18			S2	29	30	22	E	ER	03/02/2011
3	CRAWFORD	BENNETT	17			S2	29	30	22	E	ER	03/02/2011
3	CRAWFORD	BENNETT	15			S2	29	30	22	E	ER	03/02/2011
3	CRAWFORD	BENNETT	84			S2	29	30	22	E	ER	03/02/2011
3	CRAWFORD	BENNETT	82			S2	29	30	22	E	ER	03/02/2011
3	CRAWFORD	BENNETT	81			S2	29	30	22	E	ER	03/02/2011
3	CRAWFORD	BENNETT	80			S2	29	30	22	E	ER	03/02/2011
3	CRAWFORD	BENNETT	79			S2	29	30	22	E	ER	03/02/2011
3	CRAWFORD	BENNETT	78			S2	29	30	22	E	ER	03/02/2011
3	CRAWFORD	BENNETT	85			S2	29	30	22	E	ER	03/02/2011
3	CRAWFORD	BENNETT	123			S2	29	30	22	E	ER	03/02/2011
3	CRAWFORD	BENNETT	122			S2	29	30	22	E	ER	03/02/2011
3	CRAWFORD	BENNETT	121			S2	29	30	22	E	ER	03/02/2011
3	CRAWFORD	BENNETT	120			S2	29	30	22	E	ER	03/02/2011
3	CRAWFORD	BENNETT	126			S2	29	30	22	E	ER	03/02/2011
3	CRAWFORD	BENNETT	83			S2	29	30	22	E	ER	03/02/2011
3	CRAWFORD	BENNETT	119			S2	29	30	22	E	ER	03/02/2011
3	CRAWFORD	BENNETT	124			S2	29	30	22	E	ER	03/02/2011
3	CRAWFORD	BENNETT	125			S2	29	30	22	E	ER	03/02/2011
3	CRAWFORD	BENNETT	93			S2	29	30	22	E	ER	03/02/2011
3	CRAWFORD	BENNETT	102			S2	29	30	22	E	ER	03/02/2011
3	CRAWFORD	BENNETT	101			S2	29	30	22	E	ER	03/02/2011
3	CRAWFORD	BENNETT	100			S2	29	30	22	E	ER	03/02/2011
3	CRAWFORD	BENNETT	99			S2	29	30	22	E	ER	03/02/2011
3	CRAWFORD	BENNETT	98			S2	29	30	22	E	ER	03/02/2011
3	CRAWFORD	BENNETT	97			S2	29	30	22	E	ER	03/02/2011
3	CRAWFORD	BENNETT	96			S2	29	30	22	E	ER	03/02/2011
3	CRAWFORD	BENNETT	94			S2	29	30	22	E	ER	03/02/2011
3	CRAWFORD	BENNETT	105			S2	29	30	22	E	ER	03/02/2011
3	CRAWFORD	BENNETT	92			S2	29	30	22	E	ER	03/02/2011
3	CRAWFORD	BENNETT	91			S2	29	30	22	E	ER	03/02/2011
3	CRAWFORD	BENNETT	90			S2	29	30	22	E	ER	03/02/2011
3	CRAWFORD	BENNETT	89			S2	29	30	22	E	ER	03/02/2011
3	CRAWFORD	BENNETT	88			S2	29	30	22	E	ER	03/02/2011
3	CRAWFORD	BENNETT	87			S2	29	30	22	E	ER	03/02/2011
3	CRAWFORD	BENNETT	86			S2	29	30	22	E	ER	03/02/2011
3	CRAWFORD	BENNETT	95			S2	29	30	22	E	ER	03/02/2011

Wells/Records Removed from "Requiring Action" (Pre-FY2015)

DIST	COUNTY	LEASE NAME	WELL NO	Q-3	Q-2	Q-1	SEC	TWP	RNG	DIR	RECODE	REMOVE DATE
3	CRAWFORD	BENNETT	113			S2	29	30	22	E	ER	03/02/2011
3	CRAWFORD	BENNETT	118			S2	29	30	22	E	ER	03/02/2011
3	CRAWFORD	BENNETT	117			S2	29	30	22	E	ER	03/02/2011
3	CRAWFORD	BENNETT	116			S2	29	30	22	E	ER	03/02/2011
3	CRAWFORD	BENNETT	103			S2	29	30	22	E	ER	03/02/2011
3	CRAWFORD	BENNETT	114			S2	29	30	22	E	ER	03/02/2011
3	CRAWFORD	BENNETT	104			S2	29	30	22	E	ER	03/02/2011
3	CRAWFORD	BENNETT	112			S2	29	30	22	E	ER	03/02/2011
3	CRAWFORD	BENNETT	111			S2	29	30	22	E	ER	03/02/2011
3	CRAWFORD	BENNETT	110			S2	29	30	22	E	ER	03/02/2011
3	CRAWFORD	BENNETT	109			S2	29	30	22	E	ER	03/02/2011
3	CRAWFORD	BENNETT	108			S2	29	30	22	E	ER	03/02/2011
3	CRAWFORD	BENNETT	107			S2	29	30	22	E	ER	03/02/2011
3	CRAWFORD	BENNETT	106			S2	29	30	22	E	ER	03/02/2011
3	CRAWFORD	BENNETT	115			S2	29	30	22	E	ER	03/02/2011
3	CRAWFORD	BENNETT	46			S2	29	30	22	E	ER	03/02/2011
3	CRAWFORD	BENNETT	77			S2	29	30	22	E	ER	03/02/2011
3	CRAWFORD	BENNETT	47			S2	29	30	22	E	ER	03/02/2011
3	CRAWFORD	BENNETT	60			S2	29	30	22	E	ER	03/02/2011
3	CRAWFORD	BENNETT	68			S2	29	30	22	E	ER	03/02/2011
3	CRAWFORD	BENNETT	76			S2	29	30	22	E	ER	03/02/2011
3	CRAWFORD	BENNETT	75			S2	29	30	22	E	ER	03/02/2011
3	CRAWFORD	BENNETT	74			S2	29	30	22	E	ER	03/02/2011
3	CRAWFORD	BENNETT	73			S2	29	30	22	E	ER	03/02/2011
3	CRAWFORD	BENNETT	72			S2	29	30	22	E	ER	03/02/2011
3	CRAWFORD	BENNETT	71			S2	29	30	22	E	ER	03/02/2011
3	CRAWFORD	BENNETT	69			S2	29	30	22	E	ER	03/02/2011
3	CRAWFORD	BENNETT	59			S2	29	30	22	E	ER	03/02/2011
3	CRAWFORD	BENNETT	67			S2	29	30	22	E	ER	03/02/2011
3	CRAWFORD	BENNETT	66			S2	29	30	22	E	ER	03/02/2011
3	CRAWFORD	BENNETT	65			S2	29	30	22	E	ER	03/02/2011
3	CRAWFORD	BENNETT	64			S2	29	30	22	E	ER	03/02/2011
3	CRAWFORD	BENNETT	63			S2	29	30	22	E	ER	03/02/2011
3	CRAWFORD	BENNETT	62			S2	29	30	22	E	ER	03/02/2011
3	CRAWFORD	BENNETT	61			S2	29	30	22	E	ER	03/02/2011
3	CRAWFORD	BENNETT	70			S2	29	30	22	E	ER	03/02/2011
3	CRAWFORD	BENNETT	53			S2	29	30	22	E	ER	03/02/2011
3	CRAWFORD	BENNETT	57			S2	29	30	22	E	ER	03/02/2011
3	CRAWFORD	BENNETT	52			S2	29	30	22	E	ER	03/02/2011
3	CRAWFORD	BENNETT	51			S2	29	30	22	E	ER	03/02/2011
3	CRAWFORD	BENNETT	50			S2	29	30	22	E	ER	03/02/2011
3	CRAWFORD	BENNETT	49			S2	29	30	22	E	ER	03/02/2011
3	CRAWFORD	BENNETT	48			S2	29	30	22	E	ER	03/02/2011
3	CRAWFORD	BENNETT	54			S2	29	30	22	E	ER	03/02/2011
3	CRAWFORD	BENNETT	55			S2	29	30	22	E	ER	03/02/2011
3	CRAWFORD	BENNETT	56			S2	29	30	22	E	ER	03/02/2011
3	CRAWFORD	BENNETT	58			S2	29	30	22	E	ER	03/02/2011
3	CRAWFORD	PARSONS	8			SW	29	30	22	E	LP	12/01/2004
3	CRAWFORD	PARSONS	17			SW	29	30	22	E	LP	12/01/2004
3	CRAWFORD	PARSONS	16			SW	29	30	22	E	LP	12/01/2004
3	CRAWFORD	PARSONS	15			SW	29	30	22	E	LP	12/01/2004
3	CRAWFORD	PARSONS	14			SW	29	30	22	E	LP	12/01/2004
3	CRAWFORD	PARSONS	13			SW	29	30	22	E	LP	12/01/2004
3	CRAWFORD	PARSONS	12			SW	29	30	22	E	LP	12/01/2004
3	CRAWFORD	PARSONS	11			SW	29	30	22	E	LP	12/01/2004
3	CRAWFORD	PARSONS	9			SW	29	30	22	E	LP	12/01/2004
3	CRAWFORD	PARSONS	20			SW	29	30	22	E	LP	12/01/2004
3	CRAWFORD	PARSONS	7			SW	29	30	22	E	LP	12/01/2004
3	CRAWFORD	PARSONS	6			SW	29	30	22	E	LP	12/01/2004
3	CRAWFORD	PARSONS	10			SW	29	30	22	E	LP	12/01/2004

Wells/Records Removed from "Requiring Action" (Pre-FY2015)

DIST	COUNTY	LEASE NAME	WELL NO	Q-3	Q-2	Q-1	SEC	TWP	RNG	DIR	RECODE	REMOVE DATE
3	CRAWFORD	PARSONS	18			SW	29	30	22	E	LP	12/01/2004
3	CRAWFORD	PARSONS	19			SW	29	30	22	E	LP	12/01/2004
3	CRAWFORD	PARSONS	22			SW	29	30	22	E	LP	12/01/2004
3	CRAWFORD	PARSONS	21			SW	29	30	22	E	LP	12/01/2004
3	CRAWFORD	PARSONS	5			SW	29	30	22	E	LP	12/01/2004
3	CRAWFORD	PARSONS	4			SW	29	30	22	E	LP	12/01/2004
3	CRAWFORD	PARSONS	3			SW	29	30	22	E	LP	12/01/2004
3	CRAWFORD	PARSONS	2			SW	29	30	22	E	LP	12/01/2004
3	CRAWFORD	PARSONS	1			SW	29	30	22	E	LP	12/01/2004
3	CRAWFORD	PARSONS	5-A			SW	29	30	22	E	LP	12/01/2004
3	CRAWFORD	PARSONS	1-A			SW	29	30	22	E	LP	12/01/2004
3	CRAWFORD	PARSONS	2-A			SW	29	30	22	E	LP	12/01/2004
3	CRAWFORD	PARSONS	3-A			SW	29	30	22	E	LP	12/01/2004
3	CRAWFORD	PARSONS	4-A			SW	29	30	22	E	LP	12/01/2004
3	CRAWFORD	PARSONS (N. M. SMITH)	(PAR36)			NE	30	30	22	E	NWL	03/19/2009
3	CRAWFORD	PARSONS (N. M. SMITH)	(PAR28) 21			NE	30	30	22	E	DUP	03/19/2009
3	CRAWFORD	PARSONS (N. M. SMITH)	(PAR13)			NE	30	30	22	E	DUP	03/19/2009
3	CRAWFORD	PARSONS (N. M. SMITH)	(PAR09)			NE	30	30	22	E	NWL	03/19/2009
3	CRAWFORD	PARSONS (N. M. SMITH)	(PAR01)			NE	30	30	22	E	DUP	03/19/2009
3	CRAWFORD	S BENNETT	111	NW	NE	SE	30	30	22	E	NWL	12/30/2002
3	CRAWFORD	S BENNETT	97	NW	NE	SE	30	30	22	E	POP	12/30/2002
3	CRAWFORD	S BENNETT	62	NW	SW	SE	30	30	22	E	O	01/23/2002
3	CRAWFORD	GREG	50	SE	NW	NW	31	30	22	E	NWL	11/29/2000
3	CRAWFORD	GREG	24	NE	SW	NW	31	30	22	E	NWL	11/29/2000
3	CRAWFORD	GREG	19	NE	SW	NW	31	30	22	E	NWL	11/29/2000
3	CRAWFORD	GREG	3	SW	SW	NW	31	30	22	E	NWL	11/29/2000
3	CRAWFORD	HOBSON	12			NW	32	30	22	E	DUP	03/10/2009
3	CRAWFORD	HOBSON	4			NW	32	30	22	E	DUP	03/10/2009
3	CRAWFORD	HOBSON	13			NW	32	30	22	E	DUP	03/10/2009
3	CRAWFORD	HOBSON	11			NW	32	30	22	E	DUP	03/10/2009
3	CRAWFORD	HOBSON	10			NW	32	30	22	E	DUP	03/10/2009
3	CRAWFORD	HOBSON	9			NW	32	30	22	E	DUP	03/10/2009
3	CRAWFORD	HOBSON	8			NW	32	30	22	E	DUP	03/10/2009
3	CRAWFORD	HOBSON	7			NW	32	30	22	E	DUP	03/10/2009
3	CRAWFORD	HOBSON	6			NW	32	30	22	E	DUP	03/10/2009
3	CRAWFORD	HOBSON	14			NW	32	30	22	E	DUP	03/10/2009
3	CRAWFORD	HOBSON	3			NW	32	30	22	E	DUP	03/10/2009
3	CRAWFORD	HOBSON	5			NW	32	30	22	E	DUP	03/10/2009
3	CRAWFORD	HOBSON	2			NW	32	30	22	E	DUP	03/10/2009
3	CRAWFORD	HOBSON	1			NW	32	30	22	E	DUP	03/10/2009
3	CRAWFORD	Hobson- Legend#34152	HOB06			NW	32	30	22	E	O	03/10/2009
3	CRAWFORD	Hobson- Legend#34152	HOB07			NW	32	30	22	E	O	03/10/2009
3	CRAWFORD	Hobson- Legend#34152	HOB08			NW	32	30	22	E	O	03/10/2009
3	CRAWFORD	Hobson- Legend#34152	HOB09			NW	32	30	22	E	O	03/10/2009
3	CRAWFORD	Hobson- Legend#34152	HOB02			NW	32	30	22	E	O	03/10/2009
3	CRAWFORD	Hobson- Legend#34152	HOB01			NW	32	30	22	E	O	03/10/2009
3	CRAWFORD	Hobson- Legend#34152	HOB03			NW	32	30	22	E	O	03/10/2009
3	CRAWFORD	Hobson- Legend#34152	HOB10			NW	32	30	22	E	O	03/10/2009
3	CRAWFORD	Hobson- Legend#34152	HOB05			NW	32	30	22	E	O	03/02/2011
3	CRAWFORD	Hobson- Legend#34152	HOB11			NW	32	30	22	E	O	03/02/2011
3	CRAWFORD	Hobson- Legend#34152	HOB12			NW	32	30	22	E	O	03/02/2011
3	CRAWFORD	Hobson- Legend#34152	HOB13			NW	32	30	22	E	O	03/02/2011
3	CRAWFORD	Hobson- Legend#34152	HOB14			NW	32	30	22	E	O	03/02/2011
3	CRAWFORD	Hobson- Legend#34152	HOB16			NW	32	30	22	E	O	03/02/2011
3	CRAWFORD	Hobson- Legend#34152	HOB15			NW	32	30	22	E	O	03/02/2011
3	CRAWFORD	Hobson- Legend#34152	HOB04			NW	32	30	22	E	O	03/02/2011
3	CRAWFORD	Hobson- Legend#34152	HOB17			NW	32	30	22	E	O	03/02/2011
3	CRAWFORD	HOUSEWEART-KIME	19			NE	32	30	22	E	ER	03/02/2011
3	CRAWFORD	HOUSEWEART-KIME	1			NE	32	30	22	E	ER	03/02/2011
3	CRAWFORD	HOUSEWEART-KIME	9			NE	32	30	22	E	ER	03/02/2011

Wells/Records Removed from "Requiring Action" (Pre-FY2015)

DIST	COUNTY	LEASE NAME	WELL NO	Q-3	Q-2	Q-1	SEC	TWP	RNG	DIR	RECODE	REMOVE DATE
3	CRAWFORD	HOUSEWEART-KIME	18			NE	32	30	22	E	ER	03/02/2011
3	CRAWFORD	HOUSEWEART-KIME	17			NE	32	30	22	E	ER	03/02/2011
3	CRAWFORD	HOUSEWEART-KIME	16			NE	32	30	22	E	ER	03/02/2011
3	CRAWFORD	HOUSEWEART-KIME	15			NE	32	30	22	E	ER	03/02/2011
3	CRAWFORD	HOUSEWEART-KIME	14			NE	32	30	22	E	ER	03/02/2011
3	CRAWFORD	HOUSEWEART-KIME	13			NE	32	30	22	E	ER	03/02/2011
3	CRAWFORD	HOUSEWEART-KIME	12			NE	32	30	22	E	ER	03/02/2011
3	CRAWFORD	HOUSEWEART-KIME	10			NE	32	30	22	E	ER	03/02/2011
3	CRAWFORD	HOUSEWEART-KIME	8			NE	32	30	22	E	ER	03/02/2011
3	CRAWFORD	HOUSEWEART-KIME	7			NE	32	30	22	E	ER	03/02/2011
3	CRAWFORD	HOUSEWEART-KIME	6			NE	32	30	22	E	ER	03/02/2011
3	CRAWFORD	HOUSEWEART-KIME	5			NE	32	30	22	E	ER	03/02/2011
3	CRAWFORD	HOUSEWEART-KIME	4			NE	32	30	22	E	ER	03/02/2011
3	CRAWFORD	HOUSEWEART-KIME	3			NE	32	30	22	E	ER	03/02/2011
3	CRAWFORD	HOUSEWEART-KIME	2			NE	32	30	22	E	ER	03/02/2011
3	CRAWFORD	HOUSEWEART-KIME	11			NE	32	30	22	E	ER	03/02/2011
3	CRAWFORD	ALLEN	6		W2	SW	33	30	22	E	ER	04/01/2010
3	CRAWFORD	ALLEN	11		W2	SW	33	30	22	E	ER	04/01/2010
3	CRAWFORD	ALLEN	10		W2	SW	33	30	22	E	ER	04/01/2010
3	CRAWFORD	ALLEN	9		W2	SW	33	30	22	E	ER	04/01/2010
3	CRAWFORD	ALLEN	7		W2	SW	33	30	22	E	ER	04/01/2010
3	CRAWFORD	ALLEN	5		W2	SW	33	30	22	E	ER	04/01/2010
3	CRAWFORD	ALLEN	4		W2	SW	33	30	22	E	ER	04/01/2010
3	CRAWFORD	ALLEN	3		W2	SW	33	30	22	E	ER	04/01/2010
3	CRAWFORD	ALLEN	2		W2	SW	33	30	22	E	ER	04/01/2010
3	CRAWFORD	ALLEN	1		W2	SW	33	30	22	E	ER	04/01/2010
3	CRAWFORD	ALLEN	8		W2	SW	33	30	22	E	ER	04/01/2010
3	CRAWFORD	ALLEN	16		W2	SW	33	30	22	E	OP	02/15/2007
3	CRAWFORD	ALLEN	14		W2	SW	33	30	22	E	OP	02/15/2007
3	CRAWFORD	ALLEN	13		W2	SW	33	30	22	E	OP	02/15/2007
3	CRAWFORD	ALLEN	12		W2	SW	33	30	22	E	OP	02/15/2007
3	CRAWFORD	ALLEN	17		W2	SW	33	30	22	E	OP	02/15/2007
3	CRAWFORD	ALLEN	15		W2	SW	33	30	22	E	OP	02/15/2007
3	CRAWFORD	ALLEN	26		W2	SW	33	30	22	E	OP	02/15/2007
3	CRAWFORD	ALLEN	29		W2	SW	33	30	22	E	OP	02/15/2007
3	CRAWFORD	ALLEN	27		W2	SW	33	30	22	E	OP	02/15/2007
3	CRAWFORD	ALLEN	25		W2	SW	33	30	22	E	OP	02/15/2007
3	CRAWFORD	ALLEN	24		W2	SW	33	30	22	E	OP	02/15/2007
3	CRAWFORD	ALLEN	23		W2	SW	33	30	22	E	OP	02/15/2007
3	CRAWFORD	ALLEN	22		W2	SW	33	30	22	E	OP	02/15/2007
3	CRAWFORD	ALLEN	21		W2	SW	33	30	22	E	OP	02/15/2007
3	CRAWFORD	ALLEN	20		W2	SW	33	30	22	E	OP	02/15/2007
3	CRAWFORD	ALLEN	19		W2	SW	33	30	22	E	OP	02/15/2007
3	CRAWFORD	ALLEN	18		W2	SW	33	30	22	E	OP	02/15/2007
3	CRAWFORD	ALLEN	28		W2	SW	33	30	22	E	OP	02/15/2007
3	CRAWFORD	BENNETT- DOUBLE 7 #32756	BEN18		SE	SW	33	30	22	E	O	03/02/2011
3	CRAWFORD	BENNETT- DOUBLE 7 #32756	BEN28		NE	SW	33	30	22	E	O	03/02/2011
3	CRAWFORD	BENNETT- DOUBLE 7 #32756	BEN47		NE	SW	33	30	22	E	O	03/02/2011
3	CRAWFORD	BENNETT- DOUBLE 7 #32756	BEN13	NE	SE	SW	33	30	22	E	O	03/02/2011
3	CRAWFORD	BENNETT- DOUBLE 7 #32756	BEN16	NE	SE	SW	33	30	22	E	O	03/02/2011
3	CRAWFORD	BENNETT- DOUBLE 7 #32756	BEN14	NE	SE	SW	33	30	22	E	O	03/02/2011
3	CRAWFORD	BENNETT- DOUBLE 7 #32756	BEN45	NE	NE	SW	33	30	22	E	O	03/02/2011
3	CRAWFORD	BENNETT- DOUBLE 7 #32756	BEN42	NE	NE	SW	33	30	22	E	O	03/02/2011
3	CRAWFORD	BENNETT- DOUBLE 7 #32756	BEN44	NE	NE	SW	33	30	22	E	O	03/02/2011
3	CRAWFORD	BENNETT- DOUBLE 7 #32756	BEN09	NE	SE	SW	33	30	22	E	O	03/02/2011
3	CRAWFORD	BENNETT- DOUBLE 7 #32756	BEN41	NE	NE	SW	33	30	22	E	O	03/02/2011
3	CRAWFORD	BENNETT- DOUBLE 7 #32756	BEN43	NE	NE	SW	33	30	22	E	O	03/02/2011
3	CRAWFORD	BENNETT- DOUBLE 7 #32756	BEN15	NE	SE	SW	33	30	22	E	O	03/02/2011
3	CRAWFORD	BENNETT- DOUBLE 7 #32756	BEN10	NE	SE	SW	33	30	22	E	O	03/02/2011
3	CRAWFORD	BENNETT- DOUBLE 7 #32756	BEN02	NE	SW	SE	33	30	22	E	O	03/02/2011

Wells/Records Removed from "Requiring Action" (Pre-FY2015)

DIST	COUNTY	LEASE NAME	WELL NO	Q-3	Q-2	Q-1	SEC	TWP	RNG	DIR	RECODE	REMOVE DATE
3	CRAWFORD	BENNETT- DOUBLE 7 #32756	BEN17	NW	SE	SW	33	30	22	E	O	03/02/2011
3	CRAWFORD	BENNETT- DOUBLE 7 #32756	BEN38	NW	NE	SW	33	30	22	E	O	03/02/2011
3	CRAWFORD	BENNETT- DOUBLE 7 #32756	BEN40	NW	NE	SW	33	30	22	E	O	03/02/2011
3	CRAWFORD	BENNETT- DOUBLE 7 #32756	BEN46	NW	NW	SE	33	30	22	E	O	03/02/2011
3	CRAWFORD	BENNETT- DOUBLE 7 #32756	BEN19	NW	SE	SW	33	30	22	E	O	03/02/2011
3	CRAWFORD	BENNETT- DOUBLE 7 #32756	BEN07	NW	SW	SE	33	30	22	E	O	03/02/2011
3	CRAWFORD	BENNETT- DOUBLE 7 #32756	BEN08	NW	SW	SE	33	30	22	E	O	03/02/2011
3	CRAWFORD	BENNETT- DOUBLE 7 #32756	BEN33	NW	NE	SW	33	30	22	E	O	03/02/2011
3	CRAWFORD	BENNETT- DOUBLE 7 #32756	BEN30	NW	NE	SW	33	30	22	E	O	03/02/2011
3	CRAWFORD	BENNETT- DOUBLE 7 #32756	BEN39	NW	NE	SW	33	30	22	E	O	03/02/2011
3	CRAWFORD	BENNETT- DOUBLE 7 #32756	BEN34	NW	NE	SW	33	30	22	E	O	03/02/2011
3	CRAWFORD	BENNETT- DOUBLE 7 #32756	BEN32	NW	NE	SW	33	30	22	E	O	03/02/2011
3	CRAWFORD	BENNETT- DOUBLE 7 #32756	BEN31	NW	NE	SW	33	30	22	E	O	03/02/2011
3	CRAWFORD	BENNETT- DOUBLE 7 #32756	BEN03	NW	SW	SE	33	30	22	E	O	03/02/2011
3	CRAWFORD	BENNETT- DOUBLE 7 #32756	BEN35	NW	NE	SW	33	30	22	E	O	03/02/2011
3	CRAWFORD	BENNETT- DOUBLE 7 #32756	BEN26	SE	SW	SE	33	30	22	E	O	03/02/2011
3	CRAWFORD	BENNETT- DOUBLE 7 #32756	BEN25	SE	SW	SE	33	30	22	E	O	03/02/2011
3	CRAWFORD	BENNETT- DOUBLE 7 #32756	BEN21	SE	SE	SE	33	30	22	E	O	03/02/2011
3	CRAWFORD	BENNETT- DOUBLE 7 #32756	BEN12	SE	SE	SW	33	30	22	E	O	03/02/2011
3	CRAWFORD	BENNETT- DOUBLE 7 #32756	BEN01	SE	SW	SE	33	30	22	E	O	03/02/2011
3	CRAWFORD	BENNETT- DOUBLE 7 #32756	BEN11	SE	SE	SW	33	30	22	E	O	03/02/2011
3	CRAWFORD	BENNETT- DOUBLE 7 #32756	BEN20	SE	SE	SE	33	30	22	E	O	03/02/2011
3	CRAWFORD	BENNETT- DOUBLE 7 #32756	BEN24	SW	SE	SE	33	30	22	E	O	03/02/2011
3	CRAWFORD	BENNETT- DOUBLE 7 #32756	BEN23	SW	SE	SE	33	30	22	E	O	03/02/2011
3	CRAWFORD	BENNETT- DOUBLE 7 #32756	BEN29	SW	NE	SW	33	30	22	E	O	03/02/2011
3	CRAWFORD	BENNETT- DOUBLE 7 #32756	BEN22	SW	SE	SE	33	30	22	E	O	03/02/2011
3	CRAWFORD	BENNETT- DOUBLE 7 #32756	BEN27	SW	NE	SW	33	30	22	E	O	03/02/2011
3	CRAWFORD	BENNETT- DOUBLE 7 #32756	BEN06	SW	SW	SE	33	30	22	E	O	03/02/2011
3	CRAWFORD	BENNETT- DOUBLE 7 #32756	BEN04	SW	SW	SE	33	30	22	E	O	03/02/2011
3	CRAWFORD	BENNETT- DOUBLE 7 #32756	BEN37	SW	NE	SW	33	30	22	E	O	03/02/2011
3	CRAWFORD	BENNETT- DOUBLE 7 #32756	BEN36	SW	NE	SW	33	30	22	E	O	03/02/2011
3	CRAWFORD	BENNETT- DOUBLE 7 #32756	BEN05	SW	SW	SE	33	30	22	E	O	03/02/2011
3	CRAWFORD	BABCOCK	3			SW	36	30	22	E	ER	04/01/2010
3	CRAWFORD	BABCOCK	11			SW	36	30	22	E	ER	04/01/2010
3	CRAWFORD	BABCOCK	20			SW	36	30	22	E	ER	04/01/2010
3	CRAWFORD	BABCOCK	19			SW	36	30	22	E	ER	04/01/2010
3	CRAWFORD	BABCOCK	18			SW	36	30	22	E	ER	04/01/2010
3	CRAWFORD	BABCOCK	17			SW	36	30	22	E	ER	04/01/2010
3	CRAWFORD	BABCOCK	16			SW	36	30	22	E	ER	04/01/2010
3	CRAWFORD	BABCOCK	15			SW	36	30	22	E	ER	04/01/2010
3	CRAWFORD	BABCOCK	14			SW	36	30	22	E	ER	04/01/2010
3	CRAWFORD	BABCOCK	1			SW	36	30	22	E	ER	04/01/2010
3	CRAWFORD	BABCOCK	12			SW	36	30	22	E	ER	04/01/2010
3	CRAWFORD	BABCOCK	2			SW	36	30	22	E	ER	04/01/2010
3	CRAWFORD	BABCOCK	10			SW	36	30	22	E	ER	04/01/2010
3	CRAWFORD	BABCOCK	9			SW	36	30	22	E	ER	04/01/2010
3	CRAWFORD	BABCOCK	8			SW	36	30	22	E	ER	04/01/2010
3	CRAWFORD	BABCOCK	7			SW	36	30	22	E	ER	04/01/2010
3	CRAWFORD	BABCOCK	6			SW	36	30	22	E	ER	04/01/2010
3	CRAWFORD	BABCOCK	5			SW	36	30	22	E	ER	04/01/2010
3	CRAWFORD	BABCOCK	4			SW	36	30	22	E	ER	04/01/2010
3	CRAWFORD	BABCOCK	13			SW	36	30	22	E	ER	04/01/2010
3	CRAWFORD	BABCOCK	23			SW	36	30	22	E	ER	04/01/2010
3	CRAWFORD	BABCOCK	58			NE	36	30	22	E	ER	04/01/2010
3	CRAWFORD	BABCOCK	21			SW	36	30	22	E	ER	04/01/2010
3	CRAWFORD	BABCOCK	31			NE	36	30	22	E	ER	04/01/2010
3	CRAWFORD	BABCOCK	57			NE	36	30	22	E	ER	04/01/2010
3	CRAWFORD	BABCOCK	39			NE	36	30	22	E	ER	04/01/2010
3	CRAWFORD	BABCOCK	38			NE	36	30	22	E	ER	04/01/2010
3	CRAWFORD	BABCOCK	37			NE	36	30	22	E	ER	04/01/2010

Wells/Records Removed from "Requiring Action" (Pre-FY2015)

DIST	COUNTY	LEASE NAME	WELL NO	Q-3	Q-2	Q-1	SEC	TWP	RNG	DIR	RECODE	REMOVE DATE
3	CRAWFORD	BABCOCK	36			NE	36	30	22	E	ER	04/01/2010
3	CRAWFORD	BABCOCK	35			NE	36	30	22	E	ER	04/01/2010
3	CRAWFORD	BABCOCK	34			NE	36	30	22	E	ER	04/01/2010
3	CRAWFORD	BABCOCK	41			NE	36	30	22	E	ER	04/01/2010
3	CRAWFORD	BABCOCK	32			NE	36	30	22	E	ER	04/01/2010
3	CRAWFORD	BABCOCK	42			NE	36	30	22	E	ER	04/01/2010
3	CRAWFORD	BABCOCK	30			NE	36	30	22	E	ER	04/01/2010
3	CRAWFORD	BABCOCK	29			SW	36	30	22	E	ER	04/01/2010
3	CRAWFORD	BABCOCK	28			SW	36	30	22	E	ER	04/01/2010
3	CRAWFORD	BABCOCK	27			SW	36	30	22	E	ER	04/01/2010
3	CRAWFORD	BABCOCK	26			SW	36	30	22	E	ER	04/01/2010
3	CRAWFORD	BABCOCK	25			SW	36	30	22	E	ER	04/01/2010
3	CRAWFORD	BABCOCK	24			SW	36	30	22	E	ER	04/01/2010
3	CRAWFORD	BABCOCK	33			NE	36	30	22	E	ER	04/01/2010
3	CRAWFORD	BABCOCK	51			NE	36	30	22	E	ER	04/01/2010
3	CRAWFORD	BABCOCK	56			NE	36	30	22	E	ER	04/01/2010
3	CRAWFORD	BABCOCK	55			NE	36	30	22	E	ER	04/01/2010
3	CRAWFORD	BABCOCK	54			NE	36	30	22	E	ER	04/01/2010
3	CRAWFORD	BABCOCK	53			NE	36	30	22	E	ER	04/01/2010
3	CRAWFORD	BABCOCK	40			NE	36	30	22	E	ER	04/01/2010
3	CRAWFORD	BABCOCK	52			NE	36	30	22	E	ER	04/01/2010
3	CRAWFORD	BABCOCK	22			SW	36	30	22	E	ER	04/01/2010
3	CRAWFORD	BABCOCK	50			NE	36	30	22	E	ER	04/01/2010
3	CRAWFORD	BABCOCK	49			NE	36	30	22	E	ER	04/01/2010
3	CRAWFORD	BABCOCK	48			NE	36	30	22	E	ER	04/01/2010
3	CRAWFORD	BABCOCK	47			NE	36	30	22	E	ER	04/01/2010
3	CRAWFORD	BABCOCK	46			NE	36	30	22	E	ER	04/01/2010
3	CRAWFORD	BABCOCK	45			NE	36	30	22	E	ER	04/01/2010
3	CRAWFORD	BABCOCK	44			NE	36	30	22	E	ER	04/01/2010
3	CRAWFORD	BABCOCK	43			NE	36	30	22	E	ER	04/01/2010
3	CRAWFORD	JOHNSTON	4			SW	1	31	22	E	DUP	04/01/2010
3	CRAWFORD	JOHNSTON	3			SW	1	31	22	E	DUP	04/01/2010
3	CRAWFORD	JOHNSTON	2			SW	1	31	22	E	DUP	04/01/2010
3	CRAWFORD	JOHNSTON	1			SW	1	31	22	E	DUP	04/01/2010
3	CRAWFORD	JOHNSTON	4			SW	1	31	22	E	NWL	04/01/2010
3	CRAWFORD	TERRY BEST	7			SW	2	31	22	E	NWL	12/11/2002
3	DOUGLAS	STRONG	5			SW	25	13	20	E	OP	02/15/2007
3	DOUGLAS	STRONG	6			SW	25	13	20	E	OP	02/15/2007
3	DOUGLAS	STRONG	4			SW	25	13	20	E	OP	02/15/2007
3	DOUGLAS	STRONG	3			SW	25	13	20	E	OP	02/15/2007
3	DOUGLAS	STRONG	2			SW	25	13	20	E	OP	02/15/2007
3	DOUGLAS	STRONG	1			SW	25	13	20	E	OP	02/15/2007
3	DOUGLAS	EUDORA SCHOOL (DURR)	(EDS002)			NW	9	13	21	E	NWL	06/04/2008
3	ELK	BRACKEN	4			SE	3	29	13	E	O	12/14/2000
3	ELK	BRACKEN	2			SE	3	29	13	E	O	12/14/2000
3	ELK	BRACKEN	1			SE	3	29	13	E	O	12/14/2000
3	ELK	BRACKEN	5			SE	3	29	13	E	O	12/14/2000
3	ELK	BRACKEN	3			SE	3	29	13	E	O	12/14/2000
3	ELK	BRACKEN	13			SE	3	29	13	E	O	12/14/2000
3	ELK	BRACKEN	17			SE	3	29	13	E	O	12/14/2000
3	ELK	BRACKEN	16			SE	3	29	13	E	O	12/14/2000
3	ELK	BRACKEN	14			SE	3	29	13	E	O	12/14/2000
3	ELK	BRACKEN	12			SE	3	29	13	E	O	12/14/2000
3	ELK	BRACKEN	11			SE	3	29	13	E	O	12/14/2000
3	ELK	BRACKEN	10			SE	3	29	13	E	O	12/14/2000
3	ELK	BRACKEN	9			SE	3	29	13	E	O	12/14/2000
3	ELK	BRACKEN	8			SE	3	29	13	E	O	12/14/2000
3	ELK	BRACKEN	7			SE	3	29	13	E	O	12/14/2000
3	ELK	BRACKEN	6			SE	3	29	13	E	O	12/14/2000
3	ELK	BRACKEN	15			SE	3	29	13	E	O	12/14/2000

Wells/Records Removed from "Requiring Action" (Pre-FY2015)

DIST	COUNTY	LEASE NAME	WELL NO	Q-3	Q-2	Q-1	SEC	TWP	RNG	DIR	RECODE	REMOVE DATE
3	ELK	PICKELL	4			NE	3	29	13	E	O	12/14/2000
3	ELK	PICKELL	3			NE	3	29	13	E	O	12/14/2000
3	ELK	PICKELL	2			NE	3	29	13	E	O	12/14/2000
3	ELK	PICKELL	1			NE	3	29	13	E	O	12/14/2000
3	ELK	PICKELL	7			NE	3	29	13	E	O	12/14/2000
3	ELK	PICKELL	5			NE	3	29	13	E	O	12/14/2000
3	ELK	PICKELL	6			NE	3	29	13	E	O	12/14/2000
3	ELK	PICKELL	8			NE	3	29	13	E	O	12/14/2000
3	ELK	ROBERTSON	23			SW	3	29	13	E	O	12/14/2000
3	ELK	ROBERTSON	27			SW	3	29	13	E	O	12/14/2000
3	ELK	ROBERTSON	26			SW	3	29	13	E	O	12/14/2000
3	ELK	ROBERTSON	24			SW	3	29	13	E	O	12/14/2000
3	ELK	ROBERTSON	22			SW	3	29	13	E	O	12/14/2000
3	ELK	ROBERTSON	21			SW	3	29	13	E	O	12/14/2000
3	ELK	ROBERTSON	20			SW	3	29	13	E	O	12/14/2000
3	ELK	ROBERTSON	19			SW	3	29	13	E	O	12/14/2000
3	ELK	ROBERTSON	18			SW	3	29	13	E	O	12/14/2000
3	ELK	ROBERTSON	17			SW	3	29	13	E	O	12/14/2000
3	ELK	ROBERTSON	16			SW	3	29	13	E	O	12/14/2000
3	ELK	ROBERTSON	25			SW	3	29	13	E	O	12/14/2000
3	ELK	ROBERTSON	13			SW	3	29	13	E	O	12/14/2000
3	ELK	ROBERTSON	15			SW	3	29	13	E	O	12/14/2000
3	ELK	ROBERTSON	4			SW	3	29	13	E	O	12/14/2000
3	ELK	ROBERTSON	12			SW	3	29	13	E	O	12/14/2000
3	ELK	ROBERTSON	11			SW	3	29	13	E	O	12/14/2000
3	ELK	ROBERTSON	10			SW	3	29	13	E	O	12/14/2000
3	ELK	ROBERTSON	9			SW	3	29	13	E	O	12/14/2000
3	ELK	ROBERTSON	8			SW	3	29	13	E	O	12/14/2000
3	ELK	ROBERTSON	7			SW	3	29	13	E	O	12/14/2000
3	ELK	ROBERTSON	5			SW	3	29	13	E	O	12/14/2000
3	ELK	ROBERTSON	14			SW	3	29	13	E	O	12/14/2000
3	ELK	ROBERTSON	3			SW	3	29	13	E	O	12/14/2000
3	ELK	ROBERTSON	2			SW	3	29	13	E	O	12/14/2000
3	ELK	ROBERTSON	1			SW	3	29	13	E	O	12/14/2000
3	ELK	ROBERTSON	6			SW	3	29	13	E	O	12/14/2000
3	ELK	TINDLE	3			SE	3	29	13	E	O	12/14/2000
3	ELK	TINDLE	2			SE	3	29	13	E	O	12/14/2000
3	ELK	TINDLE	1			SE	3	29	13	E	O	12/14/2000
3	ELK	COOK	(COK57)				4	29	13	E	POP	11/11/2007
3	ELK	COOK	(COK48)	SE	NE	SE	4	29	13	E	NWL	10/30/2007
3	ELK	COOK	(COK46)	NE	NE	SE	4	29	13	E	NWL	06/30/2007
3	ELK	COOK	(COK45)	NE	NE	SE	4	29	13	E	NWL	06/30/2007
3	ELK	COOK	(COK44)	NE	NE	SE	4	29	13	E	NWL	06/30/2007
3	ELK	COOK	(COK36)	NW	NW	SE	4	29	13	E	NWL	10/30/2007
3	ELK	COOK	(COK33)	SW	SW	NE	4	29	13	E	NWL	10/30/2007
3	ELK	COOK	(COK01)				4	29	13	E	NWL	11/11/2007
3	ELK	PICKELL	2			N2	4	29	13	E	O	12/14/2000
3	ELK	PICKELL	11			N2	4	29	13	E	O	12/14/2000
3	ELK	PICKELL	10			N2	4	29	13	E	O	12/14/2000
3	ELK	PICKELL	9			N2	4	29	13	E	O	12/14/2000
3	ELK	PICKELL	8			N2	4	29	13	E	O	12/14/2000
3	ELK	PICKELL	7			N2	4	29	13	E	O	12/14/2000
3	ELK	PICKELL	6			N2	4	29	13	E	O	12/14/2000
3	ELK	PICKELL	5			N2	4	29	13	E	O	12/14/2000
3	ELK	PICKELL	3			N2	4	29	13	E	O	12/14/2000
3	ELK	PICKELL	1			N2	4	29	13	E	O	12/14/2000
3	ELK	PICKELL	4			N2	4	29	13	E	O	12/14/2000
3	ELK	PICKELL	14			N2	4	29	13	E	O	12/14/2000
3	ELK	PICKELL	12			N2	4	29	13	E	O	12/14/2000
3	ELK	PICKELL	21			N2	4	29	13	E	O	12/14/2000

Wells/Records Removed from "Requiring Action" (Pre-FY2015)

DIST	COUNTY	LEASE NAME	WELL NO	Q-3	Q-2	Q-1	SEC	TWP	RNG	DIR	RECODE	REMOVE DATE
3	ELK	PICKELL	28			N2	4	29	13	E	O	12/14/2000
3	ELK	PICKELL	27			N2	4	29	13	E	O	12/14/2000
3	ELK	PICKELL	26			N2	4	29	13	E	O	12/14/2000
3	ELK	PICKELL	25			N2	4	29	13	E	O	12/14/2000
3	ELK	PICKELL	24			N2	4	29	13	E	O	12/14/2000
3	ELK	PICKELL	23			N2	4	29	13	E	O	12/14/2000
3	ELK	PICKELL	22			N2	4	29	13	E	O	12/14/2000
3	ELK	PICKELL	20			N2	4	29	13	E	O	12/14/2000
3	ELK	PICKELL	19			N2	4	29	13	E	O	12/14/2000
3	ELK	PICKELL	18			N2	4	29	13	E	O	12/14/2000
3	ELK	PICKELL	17			N2	4	29	13	E	O	12/14/2000
3	ELK	PICKELL	16			N2	4	29	13	E	O	12/14/2000
3	ELK	PICKELL	15			N2	4	29	13	E	O	12/14/2000
3	ELK	PICKELL	13			N2	4	29	13	E	O	12/14/2000
3	ELK	PICKELL	31			N2	4	29	13	E	O	12/14/2000
3	ELK	PICKELL	30			N2	4	29	13	E	O	12/14/2000
3	ELK	PICKELL	29			N2	4	29	13	E	O	12/14/2000
3	ELK	DESOTO	5			NE	10	29	13	E	O	12/14/2000
3	ELK	DESOTO	4			NE	10	29	13	E	O	12/14/2000
3	ELK	DESOTO	3			NE	10	29	13	E	O	12/14/2000
3	ELK	DESOTO	2			NE	10	29	13	E	O	12/14/2000
3	ELK	DESOTO	1			NE	10	29	13	E	O	12/14/2000
3	ELK	DESOTO	6			NE	10	29	13	E	O	12/14/2000
3	ELK	DESOTO	7			NE	10	29	13	E	O	12/14/2000
3	ELK	CUSTOM FARMING	5			NE	16	29	13	E	O	12/14/2000
3	ELK	CUSTOM FARMING	4			NE	16	29	13	E	O	12/14/2000
3	ELK	CUSTOM FARMING	3			NE	16	29	13	E	O	12/14/2000
3	ELK	CUSTOM FARMING	2			NE	16	29	13	E	O	12/14/2000
3	ELK	CUSTOM FARMING	1			NE	16	29	13	E	O	12/14/2000
3	ELK	CUSTOM FARMING	8			NE	16	29	13	E	O	12/14/2000
3	ELK	CUSTOM FARMING	16			NE	16	29	13	E	O	12/14/2000
3	ELK	CUSTOM FARMING	22			NE	16	29	13	E	O	12/14/2000
3	ELK	CUSTOM FARMING	21			NE	16	29	13	E	O	12/14/2000
3	ELK	CUSTOM FARMING	20			NE	16	29	13	E	O	12/14/2000
3	ELK	CUSTOM FARMING	19			NE	16	29	13	E	O	12/14/2000
3	ELK	CUSTOM FARMING	6			NE	16	29	13	E	O	12/14/2000
3	ELK	CUSTOM FARMING	17			NE	16	29	13	E	O	12/14/2000
3	ELK	CUSTOM FARMING	7			NE	16	29	13	E	O	12/14/2000
3	ELK	CUSTOM FARMING	15			NE	16	29	13	E	O	12/14/2000
3	ELK	CUSTOM FARMING	14			NE	16	29	13	E	O	12/14/2000
3	ELK	CUSTOM FARMING	13			NE	16	29	13	E	O	12/14/2000
3	ELK	CUSTOM FARMING	12			NE	16	29	13	E	O	12/14/2000
3	ELK	CUSTOM FARMING	11			NE	16	29	13	E	O	12/14/2000
3	ELK	CUSTOM FARMING	10			NE	16	29	13	E	O	12/14/2000
3	ELK	CUSTOM FARMING	9			NE	16	29	13	E	O	12/14/2000
3	ELK	CUSTOM FARMING	18			NE	16	29	13	E	O	12/14/2000
3	ELK	VESTAL	24			SE	33	31	12	E	ER	01/04/2010
3	ELK	VESTAL	02			SE	33	31	12	E	O	01/04/2010
3	ELK	VESTAL	23			SE	33	31	12	E	ER	01/04/2010
3	ELK	VESTAL	09			SE	33	31	12	E	ER	01/04/2010
3	ELK	VESTAL	10			SE	33	31	12	E	ER	01/04/2010
3	ELK	VESTAL	19			SE	33	31	12	E	ER	01/04/2010
3	ELK	VESTAL	22			SE	33	31	12	E	ER	01/04/2010
3	ELK	VESTAL	20			SE	33	31	12	E	ER	01/04/2010
3	ELK	VESTAL	18			SE	33	31	12	E	ER	01/04/2010
3	ELK	VESTAL	17			SE	33	31	12	E	ER	01/04/2010
3	ELK	VESTAL	16			SE	33	31	12	E	ER	01/04/2010
3	ELK	VESTAL	15			SE	33	31	12	E	ER	01/04/2010
3	ELK	VESTAL	14			SE	33	31	12	E	ER	01/04/2010
3	ELK	VESTAL	13			SE	33	31	12	E	ER	01/04/2010

Wells/Records Removed from "Requiring Action" (Pre-FY2015)

DIST	COUNTY	LEASE NAME	WELL NO	Q-3	Q-2	Q-1	SEC	TWP	RNG	DIR	RECODE	REMOVE DATE
3	ELK	VESTAL	12			SE	33	31	12	E	ER	01/04/2010
3	ELK	VESTAL	11			SE	33	31	12	E	ER	01/04/2010
3	ELK	VESTAL	21			SE	33	31	12	E	ER	01/04/2010
3	ELK	VESTAL	07			SE	33	31	12	E	O	01/04/2010
3	ELK	VESTAL	06			SE	33	31	12	E	O	01/04/2010
3	ELK	VESTAL	05			SE	33	31	12	E	O	01/04/2010
3	ELK	VESTAL	04			SE	33	31	12	E	O	01/04/2010
3	ELK	VESTAL	03			SE	33	31	12	E	O	01/04/2010
3	ELK	VESTAL	01			SE	33	31	12	E	O	01/04/2010
3	ELK	VESTAL	08			SE	33	31	12	E	O	01/04/2010
3	ELK	MUSTOE-WESTFALL					35	31	12	E	ER	12/10/2012
3	ELK	MUSTOE-WESTFALL					35	31	12	E	ER	12/10/2012
3	ELK	COOK	7			NE	29	31	13	E	O	12/14/2000
3	ELK	COOK	11			NE	29	31	13	E	O	12/14/2000
3	ELK	COOK	10			NE	29	31	13	E	O	12/14/2000
3	ELK	COOK	8			NE	29	31	13	E	O	12/14/2000
3	ELK	COOK	6			NE	29	31	13	E	O	12/14/2000
3	ELK	COOK	5			NE	29	31	13	E	O	12/14/2000
3	ELK	COOK	4			NE	29	31	13	E	O	12/14/2000
3	ELK	COOK	3			NE	29	31	13	E	O	12/14/2000
3	ELK	COOK	2			NE	29	31	13	E	O	12/14/2000
3	ELK	COOK	1			NE	29	31	13	E	O	12/14/2000
3	ELK	COOK	9			NE	29	31	13	E	O	12/14/2000
3	FRANKLIN	RUSSELL LEACH	3			S2	21	15	20	E	O	02/16/2010
3	FRANKLIN	RUSSELL LEACH	2			S2	21	15	20	E	O	02/16/2010
3	FRANKLIN	RUSSELL LEACH	1			S2	21	15	20	E	O	02/16/2010
3	FRANKLIN	ADOLPH B	2			NE	32	15	20	E	O	03/14/2001
3	FRANKLIN	ADOLPH B	1			NE	32	15	20	E	O	03/14/2001
3	FRANKLIN	MATILE	1			SE	32	15	20	E	POP	03/14/2001
3	FRANKLIN	PEARSON	1			NE	32	15	20	E	O	10/28/2009
3	FRANKLIN	ELKHOUND II-SW RICE	(RIC15) 2		SW	SE	3	16	21	E	NWL	08/09/2006
3	FRANKLIN	ELKHOUND II-SW RICE	(RIC09)		SW	SE	3	16	21	E	NWL	03/08/2007
3	FRANKLIN	ELKHOUND II-SW RICE	(RICO2)2FW		SW	SE	3	16	21	E	POP	08/09/2006
3	FRANKLIN	ELKHOUND II-SW RICE	(RIC01)7-F		SW	SE	3	16	21	E	POP	08/09/2006
3	FRANKLIN	COUGHENOUR TANKS					10	16	21	E	D	01/01/2005
3	FRANKLIN	ELKHOUND II-EG DORSEY	(EGD09)5W3		NW	NE	10	16	21	E	NWL	03/08/2007
3	FRANKLIN	ELKHOUND II-EG DORSEY	(EGD08) 3		NW	NE	10	16	21	E	NWL	03/08/2007
3	FRANKLIN	ELKHOUND II-FD BELL	(FDB04)		NE	NW	10	16	21	E	NWL	03/08/2007
3	FRANKLIN	HAYS	(27)		S/	SE	20	16	21	E	NWL	08/15/2006
3	FRANKLIN	HAYS	(26)		S/	SE	20	16	21	E	NWL	08/15/2006
3	FRANKLIN	HAYS	(25)		S/	SE	20	16	21	E	NWL	08/31/2006
3	FRANKLIN	HAYS	(24)		S/	SE	20	16	21	E	NWL	08/15/2006
3	FRANKLIN	HAYS	(23)		S/	SE	20	16	21	E	NWL	08/31/2006
3	FRANKLIN	HAYS	(22)		S/	SE	20	16	21	E	NWL	08/31/2006
3	FRANKLIN	HAYS	(15)		S/	SE	20	16	21	E	NWL	08/15/2006
3	FRANKLIN	HAYS	(01)		S/	SE	20	16	21	E	D	09/05/2006
3	FRANKLIN	MOCHERMAN	56	SE	SW	NE	20	16	21	E	NWL	12/31/2003
3	FRANKLIN	MOCHERMAN	53	NW	SW	NE	20	16	21	E	NWL	12/31/2003
3	FRANKLIN	MOCHERMAN	9			SE	20	16	21	E	DUP	12/14/2000
3	FRANKLIN	MOCHERMAN	8			SE	20	16	21	E	DUP	12/14/2000
3	FRANKLIN	MOCHERMAN	7			SE	20	16	21	E	DUP	12/14/2000
3	FRANKLIN	MOCHERMAN	6			SE	20	16	21	E	DUP	12/14/2000
3	FRANKLIN	LAWSON	(63)			SW	28	16	21	E	NWL	10/04/2007
3	FRANKLIN	LAWSON	(62)			SW	28	16	21	E	NWL	10/04/2007
3	FRANKLIN	LAWSON	(08)			SW	28	16	21	E	NWL	10/04/2007
3	FRANKLIN	LAWSON	(61)			NE	29	16	21	E	NWL	06/06/2007
3	FRANKLIN	LAWSON	(60)			NE	29	16	21	E	NWL	06/18/2007
3	FRANKLIN	LAWSON	(57)			NE	29	16	21	E	NWL	06/30/2007
3	FRANKLIN	LAWSON	(53)			NE	29	16	21	E	NWL	10/04/2007
3	FRANKLIN	LAWSON	(49)			NE	29	16	21	E	NWL	06/30/2007

Wells/Records Removed from "Requiring Action" (Pre-FY2015)

DIST	COUNTY	LEASE NAME	WELL NO	Q-3	Q-2	Q-1	SEC	TWP	RNG	DIR	RECODE	REMOVE DATE
3	FRANKLIN	LAWSON	(47)			NE	29	16	21	E	NWL	06/30/2007
3	FRANKLIN	LAWSON-GINGRICH	(54) SWDW			NE	29	16	21	E	O	09/20/2006
3	FRANKLIN	LAWSON-GINGRICH	(48) F-16			NE	29	16	21	E	OP	09/20/2006
3	FRANKLIN	LAWSON-GINGRICH	(44) D-16			NE	29	16	21	E	OP	09/20/2006
3	FRANKLIN	RANTOUL - BIG TULLOSS	114			NE	27	17	21	E	NWL	03/18/2002
3	FRANKLIN	RANTOUL - BIG TULLOSS	113			NE	27	17	21	E	NWL	03/18/2002
3	FRANKLIN	RANTOUL - BIG TULLOSS	17			NE	27	17	21	E	D	01/01/1998
3	FRANKLIN	LAMBETH	7			NW	32	17	21	E	DUP	12/14/2000
3	FRANKLIN	WILLIAMS	(WIL17)		NW	NW	8	18	21	E	NWL	12/30/2009
3	FRANKLIN	WILLIAMS	(WIL13)		NW	NW	8	18	21	E	NWL	03/19/2009
3	FRANKLIN	WILLIAMS	(WIL05)		NW	NW	8	18	21	E	NWL	12/30/2009
3	FRANKLIN	WILLIAMS	(WIL02)		NW	NW	8	18	21	E	NWL	12/30/2009
3	FRANKLIN	WILLIAMS	(WIL01)		NW	NW	8	18	21	E	NWL	12/30/2009
3	GREENWOOD	MANSFIELD/BRATTON	50				13	24	9	E	POP	12/04/2002
3	GREENWOOD	HALSELL	W-15				9	27	13	E	OPF	06/30/2008
3	GREENWOOD	HALSELL	W-14				9	27	13	E	OPF	06/30/2008
3	GREENWOOD	HALSELL	W-13				9	27	13	E	OPF	06/30/2008
3	GREENWOOD	HALSELL FOUND	W-12				9	27	13	E	OPF	06/30/2008
3	GREENWOOD	HALSELL FOUND	W-11				9	27	13	E	OPF	06/30/2008
3	GREENWOOD	HALSELL FOUND	4				9	27	13	E	OPF	06/30/2008
3	GREENWOOD	HALSELL FOUND	3				9	27	13	E	OPF	06/30/2008
3	GREENWOOD	HALSELL FOUND	2				9	27	13	E	OPF	06/30/2008
3	GREENWOOD	HALSELL FOUND	1				9	27	13	E	OPF	06/30/2008
3	GREENWOOD	HALSELL FOUND	9				9	27	13	E	DUP	03/12/2001
3	GREENWOOD	HALSELL FOUND	10				9	27	13	E	DUP	03/12/2001
3	GREENWOOD	HALSELL FOUND	8				9	27	13	E	DUP	03/12/2001
3	GREENWOOD	HALSELL FOUND	7				9	27	13	E	DUP	03/12/2001
3	GREENWOOD	HALSELL FOUND	6				9	27	13	E	DUP	03/12/2001
3	GREENWOOD	HALSELL FOUND	5				9	27	13	E	DUP	03/12/2001
3	GREENWOOD	SHELL	4				17	28	11	E	NWL	03/18/2002
3	GREENWOOD	SHELL	2				17	28	11	E	NWL	03/18/2002
3	GREENWOOD	SHELL	1				17	28	11	E	NWL	03/18/2002
3	JOHNSON	ROTHFELDER	4			SE	32	13	23	E	LP	06/20/2012
3	JOHNSON	ROTHFELDER	5			SE	32	13	23	E	LP	06/20/2012
3	JOHNSON	BRENNER	6		NW	NW	3	15	25	E	ER	09/22/2010
3	JOHNSON	BRENNER	1		NW	NW	3	15	25	E	OP	09/22/2010
3	JOHNSON	BRENNER	5		NW	NW	3	15	25	E	OP	09/22/2010
3	JOHNSON	BRENNER	4		NW	NW	3	15	25	E	OP	09/22/2010
3	JOHNSON	BRENNER	2		NW	NW	3	15	25	E	OP	09/22/2010
3	JOHNSON	BRENNER	3		NW	NW	3	15	25	E	OP	09/22/2010
3	LABETTE	LOGAN	1			NE	20	31	18	E	O	12/15/2000
3	LABETTE	BEVERLY ANDERSON	(BRA01)	NW	NW	SW	3	32	18	E	OP	11/29/2006
3	LABETTE	BEVERLY ANDERSON	(BRA02)	SW	NW	SW	3	32	18	E	OP	11/29/2006
3	LABETTE	CARLTON	2			NW	17	32	19	E	DUP	12/15/2000
3	LABETTE	CARLTON	1			NW	17	32	19	E	DUP	12/15/2000
3	LABETTE	RAMSEY	8			NE	23	33	17	E	DUP	12/15/2000
3	LABETTE	RAMSEY	13			NE	23	33	17	E	DUP	12/15/2000
3	LABETTE	RAMSEY	12			NE	23	33	17	E	DUP	12/15/2000
3	LABETTE	RAMSEY	11			NE	23	33	17	E	DUP	12/15/2000
3	LABETTE	RAMSEY	9			NE	23	33	17	E	DUP	12/15/2000
3	LABETTE	RAMSEY	10			NE	23	33	17	E	DUP	12/15/2000
3	LABETTE	HARSHAW TRUST	(HSW04)			SE	26	33	17	E	NWL	07/14/2011
3	LABETTE	HARSHAW TRUST	(HSW01)			SE	26	33	17	E	O	07/14/2011
3	LABETTE	VAIL36 (EVITTS)	(VAI36-1)		NW	NW	36	33	17	E	POP	07/27/2012
3	LABETTE	W. H. FRY (BUSSMAN)	(OW-2)			NE	31	33	18	E	NWL	09/25/2009
3	LABETTE	RICHARDSON	(01) 1	NW	NW	NW	7	33	21	E	OP	03/01/2006
3	LABETTE	HEDEMANN (McDANIEL)	1			NW	16	34	18	E	PRP	08/15/2007
3	LABETTE	HENDRICKSON	2			NW	15	34	20	E	O	12/15/2000
3	LABETTE	HENDRICKSON	1			NW	15	34	20	E	O	12/15/2000
3	LABETTE	LAUDRITH	8			NW	15	34	20	E	O	12/15/2000

Wells/Records Removed from "Requiring Action" (Pre-FY2015)

DIST	COUNTY	LEASE NAME	WELL NO	Q-3	Q-2	Q-1	SEC	TWP	RNG	DIR	RECODE	REMOVE DATE
3	LABETTE	LAUDRITH	7			NW	15	34	20	E	O	12/15/2000
3	LABETTE	LAUDRITH	6			NW	15	34	20	E	O	12/15/2000
3	LABETTE	LINK	1			NW	21	34	20	E	OP	11/17/2008
3	LABETTE	LINK	7			NW	21	34	20	E	OP	11/17/2008
3	LABETTE	LINK	5			NW	21	34	20	E	OP	11/17/2008
3	LABETTE	LINK	6			NW	21	34	20	E	OP	11/17/2008
3	LABETTE	LINK	3			NW	21	34	20	E	OP	11/17/2008
3	LABETTE	LINK	2			NW	21	34	20	E	OP	11/17/2008
3	LABETTE	LINK	4			NW	21	34	20	E	OP	11/17/2008
3	LABETTE	FALKENSTIEN	(30)			NE	36	34	20	E	NWL	03/10/2005
3	LABETTE	ELOISE HAHN II	(HAN22)			SW	2	35	17	E	NWL	09/18/2012
3	LABETTE	TIPTON	4		NW	NE	2	35	17	E	DUP	12/15/2000
3	LABETTE	TIPTON	9		NW	NE	2	35	17	E	DUP	12/15/2000
3	LABETTE	TIPTON	8		NW	NE	2	35	17	E	DUP	12/15/2000
3	LABETTE	TIPTON	7		NW	NE	2	35	17	E	DUP	12/15/2000
3	LABETTE	TIPTON	5		NW	NE	2	35	17	E	DUP	12/15/2000
3	LABETTE	TIPTON	3		NW	NE	2	35	17	E	DUP	12/15/2000
3	LABETTE	TIPTON	2		NW	NE	2	35	17	E	DUP	12/15/2000
3	LABETTE	TIPTON	1		NW	NE	2	35	17	E	DUP	12/15/2000
3	LABETTE	TIPTON	5		NE	NE	2	35	17	E	DUP	12/15/2000
3	LABETTE	TIPTON	4		NE	NE	2	35	17	E	DUP	12/15/2000
3	LABETTE	TIPTON	3		NE	NE	2	35	17	E	DUP	12/15/2000
3	LABETTE	TIPTON	2		NE	NE	2	35	17	E	DUP	12/15/2000
3	LABETTE	TIPTON	6		NW	NE	2	35	17	E	DUP	12/15/2000
3	LABETTE	TIPTON	1		NE	NE	2	35	17	E	DUP	12/15/2000
3	LABETTE	TIPTON	9		NW	NE	2	35	17	E	DUP	12/15/2000
3	LABETTE	TRANSUE	1		NE	NW	2	35	17	E	DUP	12/15/2000
3	LABETTE	TRANSUE	2		NE	NW	2	35	17	E	DUP	12/15/2000
3	LABETTE	ZUMMALLEN (DILLER)	(ZUM01)	NW	SW	SW	12	35	17	E	POP	07/09/2012
3	LABETTE	BENNING	14			NE	14	35	17	E	DUP	12/15/2000
3	LABETTE	BENNING	1			NE	14	35	17	E	DUP	12/15/2000
3	LABETTE	HEDGES	3			NE	14	35	18	E	O	08/18/2010
3	LABETTE	HEDGES	2			NE	14	35	18	E	O	08/18/2010
3	LABETTE	HEDGES	1			NE	14	35	18	E	O	08/18/2010
3	LABETTE	WACKERLE	11			NW	1	35	19	E	NWL	05/05/2000
3	LABETTE	WACKERLE	10			NW	1	35	19	E	NWL	05/05/2000
3	LABETTE	ALLOWAY	2			SE	9	35	19	E	DUP	12/15/2000
3	LABETTE	ALLOWAY	6			SE	9	35	19	E	DUP	12/15/2000
3	LABETTE	ALLOWAY	3			SE	9	35	19	E	DUP	12/15/2000
3	LABETTE	ALLOWAY	1			SE	9	35	19	E	DUP	12/15/2000
3	LABETTE	ALLOWAY	1			SW	9	35	19	E	DUP	12/15/2000
3	LABETTE	ALLOWAY	2			NW	9	35	19	E	DUP	12/15/2000
3	LABETTE	ALLOWAY	1			NW	9	35	19	E	DUP	12/15/2000
3	LABETTE	HOUSTON	5			SE	11	35	19	E	DUP	12/15/2000
3	LABETTE	HOUSTON	4			SE	11	35	19	E	DUP	12/15/2000
3	LABETTE	HOUSTON	3			SE	11	35	19	E	DUP	12/15/2000
3	LABETTE	HOUSTON	1			SE	11	35	19	E	DUP	12/15/2000
3	LABETTE	HOUSTON	2			SE	11	35	19	E	DUP	12/15/2000
3	LEAVENWORTH	C FORGE	1			NE	16	8	22	E	O	12/19/2000
3	LINN	Nolin (now Wendt)	UND27	NE	NE	SW	23	19	22	E	O	06/14/2010
3	LINN	Nolin (now Wendt)	UND29	NE	NE	SW	23	19	22	E	O	06/14/2010
3	LINN	Nolin (now Wendt)	UND30	NE	NE	SW	23	19	22	E	O	06/14/2010
3	LINN	Nolin (now Wendt)	UND26	NE	NE	SW	23	19	22	E	O	06/14/2010
3	LINN	Nolin (now Wendt)	UND24	NE	NE	SW	23	19	22	E	O	06/14/2010
3	LINN	Nolin (now Wendt)	UND28	NW	NE	SW	23	19	22	E	O	06/14/2010
3	LINN	Nolin (now Wendt)	UND19	NW	SE	SW	23	19	22	E	O	06/14/2010
3	LINN	Nolin (now Wendt)	UND18	NW	SE	SW	23	19	22	E	O	06/14/2010
3	LINN	Nolin (now Wendt)	UND17	NW	SE	SW	23	19	22	E	O	06/14/2010
3	LINN	Nolin (now Wendt)	UND12	NW	SE	SW	23	19	22	E	O	06/14/2010
3	LINN	Nolin (now Wendt)	UND16	NW	SE	SW	23	19	22	E	O	06/14/2010

Wells/Records Removed from "Requiring Action" (Pre-FY2015)

DIST	COUNTY	LEASE NAME	WELL NO	Q-3	Q-2	Q-1	SEC	TWP	RNG	DIR	RECODE	REMOVE DATE	
3	LINN	Nolin (now Wendt)	UND33	NW	NE	SW	23	19	22	E	O	06/14/2010	
3	LINN	Nolin (now Wendt)	UND31	NW	NE	SW	23	19	22	E	O	06/14/2010	
3	LINN	Nolin (now Wendt)	UND13	NW	SE	SW	23	19	22	E	O	06/14/2010	
3	LINN	Nolin (now Wendt)	UND14	NW	SE	SW	23	19	22	E	O	06/14/2010	
3	LINN	Nolin (now Wendt)	UND15	NW	SE	SW	23	19	22	E	O	06/14/2010	
3	LINN	Nolin (now Wendt)	UND32	NW	NE	SW	23	19	22	E	O	06/14/2010	
3	LINN	Nolin (now Wendt)	UND23	SE	NE	SW	23	19	22	E	O	06/14/2010	
3	LINN	Nolin (now Wendt)	UND11	SW	SE	SW	23	19	22	E	O	06/14/2010	
3	LINN	Nolin (now Wendt)	UND21	SW	NE	SW	23	19	22	E	O	06/14/2010	
3	LINN	Nolin (now Wendt)	UND10	SW	SE	SW	23	19	22	E	O	06/14/2010	
3	LINN	Nolin (now Wendt)	UND20	SW	NE	SW	23	19	22	E	O	06/14/2010	
3	LINN	Nolin (now Wendt)	UND25	SW	NE	SW	23	19	22	E	O	06/14/2010	
3	LINN	Nolin (now Wendt)	UND22	SW	NE	SW	23	19	22	E	O	06/14/2010	
3	LINN	MCDONALD	(M07) 21-W		SE	NW	27	19	22	E	O	11/08/2004	
3	LINN	TUCKER	(T16) 7-W	NE	NW	SW	27	19	22	E	O	11/08/2004	
3	LINN	JACKSON(WOLLARD)	JAC12		NW	SE	28	19	22	E	O	07/13/2010	
3	LINN	JACKSON(WOLLARD)	JAC07		NW	SE	28	19	22	E	O	07/13/2010	
3	LINN	JACKSON(WOLLARD)	JAC06		NW	SE	28	19	22	E	O	07/13/2010	
3	LINN	JACKSON(WOLLARD)	JAC10		NW	SE	28	19	22	E	O	07/13/2010	
3	LINN	JACKSON(WOLLARD)	JAC03		NW	SE	28	19	22	E	O	07/13/2010	
3	LINN	JACKSON(WOLLARD)	JAC13		NW	SE	28	19	22	E	O	07/13/2010	
3	LINN	JACKSON(WOLLARD)	JAC05		NW	SE	28	19	22	E	O	07/13/2010	
3	LINN	JACKSON(WOLLARD)	JAC11		NW	SE	28	19	22	E	O	07/13/2010	
3	LINN	JACKSON(WOLLARD)	JAC09		NW	SE	28	19	22	E	O	07/13/2010	
3	LINN	JACKSON(WOLLARD)	JAC02		SW	SE	28	19	22	E	O	07/13/2010	
3	LINN	JACKSON(WOLLARD)	JAC04		NW	SE	28	19	22	E	O	07/13/2010	
3	LINN	JACKSON(WOLLARD)	JAC01		SW	SE	28	19	22	E	O	07/13/2010	
3	LINN	JACKSON(WOLLARD)	18			SW	28	19	22	E	O	07/13/2010	
3	LINN	JACKSON(WOLLARD)	15			SW	28	19	22	E	O	07/13/2010	
3	LINN	JACKSON(WOLLARD)	14			SW	28	19	22	E	O	07/13/2010	
3	LINN	JACKSON(WOLLARD)	JAC08		NW	SE	28	19	22	E	O	07/13/2010	
3	LINN	JACKSON(WOLLARD)	17			SW	28	19	22	E	O	07/13/2010	
3	LINN	JACKSON(WOLLARD)	16			SW	28	19	22	E	O	07/13/2010	
3	LINN	GOODRICH PROJECT 3 WOLLARD W KENNEDY	52		NW	SW	SE	19	20	22	E	NWL	08/13/2004
3	LINN	GOODRICH PROJECT 3 WOLLARD W KENNEDY	51					19	20	22	E	NWL	08/13/2004
3	LINN	GOODRICH PROJECT 3 WOLLARD W KENNEDY	50					19	20	22	E	NWL	08/13/2004
3	LINN	GOODRICH PROJECT 3 WOLLARD W KENNEDY	45		SW	SE	SE	19	20	22	E	NWL	08/13/2004
3	LINN	GOODRICH PROJECT 3 WOLLARD W KENNEDY	44		SW	SE	SE	19	20	22	E	NWL	08/13/2004
3	LINN	GOODRICH PROJECT 3 WOLLARD W KENNEDY	31		SE	SE	SW	19	20	22	E	NWL	08/13/2004
3	LINN	GOODRICH PROJECT 3 WOLLARD W KENNEDY	12		SE	SE	SE	19	20	22	E	NWL	08/13/2004
3	LINN	GOODRICH PROJECT 3 WOLLARD W KENNEDY	10		NE	SE	SE	19	20	22	E	NWL	08/13/2004
3	LINN	GOODRICH PROJECT 3 WOLLARD W KENNEDY	7		SW	SE	SE	19	20	22	E	NWL	08/13/2004
3	LINN	COX	41		NE	SE	SE	20	20	22	E	LP	12/16/2002
3	LINN	COX	30		NE	SW	SE	20	20	22	E	LP	12/16/2002
3	LINN	COX	44		SE	SE	SE	20	20	22	E	LP	12/16/2002
3	LINN	COX	43		SE	NE	SE	20	20	22	E	LP	12/16/2002
3	LINN	COX	34		SW	SW	SE	20	20	22	E	LP	12/16/2002
3	LINN	COX	37		SW	SW	SE	20	20	22	E	LP	12/16/2002
3	LINN	COX	15		SE	NW	SE	20	20	22	E	OP	12/16/2002
3	LINN	COX	16		SE	NW	SE	20	20	22	E	OP	12/16/2002
3	LINN	COX	11		SW	NW	SE	20	20	22	E	OP	12/16/2002

Wells/Records Removed from "Requiring Action" (Pre-FY2015)

DIST	COUNTY	LEASE NAME	WELL NO	Q-3	Q-2	Q-1	SEC	TWP	RNG	DIR	RECODE	REMOVE DATE
3	LINN	GOODRICH PROJECT II COX	33	NE	SW	SE	20	20	22	E	NWL	12/31/2003
3	LINN	GOODRICH PROJECT II COX	27	NE	SW	SE	20	20	22	E	NWL	12/31/2003
3	LINN	GOODRICH PROJECT II COX	26	NW	SE	SE	20	20	22	E	NWL	12/31/2003
3	LINN	GOODRICH PROJECT II COX	25	NW	SE	SE	20	20	22	E	NWL	12/31/2003
3	LINN	GOODRICH PROJECT II COX	1	SE	NW	SE	20	20	22	E	NWL	12/31/2003
3	LINN	GOODRICH PROJECT II WOLLARD A	32	NW	SW	SW	20	20	22	E	PRP	01/03/2003
3	LINN	GOODRICH PROJECT II WOLLARD A	19	SW	SW	SW	20	20	22	E	PRP	01/03/2003
3	LINN	GOODRICH PROJECT II WOLLARD A	18	NW	SW	SW	20	20	22	E	PRP	01/03/2003
3	LINN	GOODRICH PROJECT II WOLLARD A	15	NW	SW	SW	20	20	22	E	PRP	01/03/2003
3	LINN	GOODRICH PROJECT II WOLLARD A	1	SW	SW	SW	20	20	22	E	PRP	01/03/2003
3	LINN	GOODRICH PROJECT II WOTTEN	19	NW	SE	SW	20	20	22	E	NWL	12/31/2003
3	LINN	GOODRICH PROJECT II WOTTEN	17	NW	SE	SW	20	20	22	E	NWL	12/31/2003
3	LINN	GOODRICH PROJECT II WOTTEN	14	NE	SE	SW	20	20	22	E	NWL	12/31/2003
3	LINN	GOODRICH PROJECT II WOTTEN	10	NE	SE	SW	20	20	22	E	NWL	12/31/2003
3	LINN	PALMER (WOLLARD A)	(33)	SW	SW	SW	20	20	22	E	NWL	04/25/2005
3	LINN	PALMER (WOLLARD A)	(20) 24	SW	SW	SW	20	20	22	E	NWL	04/25/2005
3	LINN	PALMER (WOLLARD A)	(02) 23-B	SW	SW	SW	20	20	22	E	NWL	04/25/2005
3	LINN	WOLLARD A	7	SE	SW	SW	20	20	22	E	L	12/16/2002
3	LINN	WOLLARD A	12	NW	SW	SW	20	20	22	E	LP	12/16/2002
3	LINN	WOLLARD A	14	NW	SW	SW	20	20	22	E	LP	12/16/2002
3	LINN	WOLLARD A	8	SE	SW	SW	20	20	22	E	LP	12/16/2002
3	LINN	WOLLARD A	16	SW	SW	SW	20	20	22	E	LP	12/16/2002
3	LINN	WOLLARD A	21	SW	SW	SW	20	20	22	E	LP	12/16/2002
3	LINN	WOLLARD A	9			SW	20	20	22	E	OP	12/30/2002
3	LINN	WOLLARD A	10	NE	SW	SW	20	20	22	E	OP	12/16/2002
3	LINN	WOLLARD A	4	SW	SW	SW	20	20	22	E	OP	12/16/2002
3	LINN	WOLLARD A	5	SW	SW	SW	20	20	22	E	OP	12/16/2002
3	LINN	WOLLARD A	11	SW	SW	SW	20	20	22	E	OP	12/16/2002
3	LINN	WOLLARD A	17	SW	SW	SW	20	20	22	E	OP	12/16/2002
3	LINN	BYERLEY	(11)			NW	29	20	22	E	NWL	03/15/2006
3	LINN	GOODRICH PROJECT 1 BUNDY	13	NE	NW	NE	30	20	22	E	POP	11/10/2004
3	LINN	GOODRICH PROJECT 1 BYERLEY	6	NW	NE	NE	30	20	22	E	POP	11/10/2004
3	LINN	U-KAN (SIGHT)	OW-02		S2	NW	9	20	23	E	D	06/16/2011
3	LINN	DON WHITCOMB	4			SW	14	21	21	E	NWL	03/10/2000
3	LINN	BRAKE	17			SE	7	21	22	E	O	10/28/2009
3	LINN	BRAKE	14			NE	7	21	22	E	O	10/28/2009
3	LINN	BRAKE	26			NE	7	21	22	E	O	10/28/2009
3	LINN	BRAKE	25			SE	7	21	22	E	O	10/28/2009
3	LINN	BRAKE	24			SE	7	21	22	E	O	10/28/2009
3	LINN	BRAKE	23			SE	7	21	22	E	O	10/28/2009
3	LINN	BRAKE	22			SE	7	21	22	E	O	10/28/2009
3	LINN	BRAKE	20			SE	7	21	22	E	O	10/28/2009
3	LINN	BRAKE	18			SE	7	21	22	E	O	10/28/2009
3	LINN	BRAKE	15			SE	7	21	22	E	O	10/28/2009
3	LINN	BRAKE	13			SE	7	21	22	E	O	10/28/2009
3	LINN	BRAKE	16			SE	7	21	22	E	O	10/28/2009
3	LINN	BRAKE	19			SE	7	21	22	E	O	10/28/2009
3	LINN	BRAKE	29			SE	7	21	22	E	O	10/28/2009
3	LINN	BRAKE	12			SE	7	21	22	E	O	10/28/2009
3	LINN	BRAKE	21			SE	7	21	22	E	O	10/28/2009

Wells/Records Removed from "Requiring Action" (Pre-FY2015)

DIST	COUNTY	LEASE NAME	WELL NO	Q-3	Q-2	Q-1	SEC	TWP	RNG	DIR	RECODE	REMOVE DATE
3	LINN	BALL EAST	34	NW	SW	NW	17	21	22	E	NWL	12/26/2002
3	LINN	BALL EAST	29	NW	SW	NW	17	21	22	E	OP	12/26/2002
3	LINN	BRAKE	33			NE	18	21	22	E	O	10/28/2009
3	LINN	BRAKE	1			NE	18	21	22	E	O	10/28/2009
3	LINN	BRAKE	6			NE	18	21	22	E	O	10/28/2009
3	LINN	BRAKE	5			NE	18	21	22	E	O	10/28/2009
3	LINN	BRAKE	8			NE	18	21	22	E	O	10/28/2009
3	LINN	BRAKE	9			NE	18	21	22	E	O	10/28/2009
3	LINN	BRAKE	10			NE	18	21	22	E	O	10/28/2009
3	LINN	BRAKE	31			NE	18	21	22	E	O	10/28/2009
3	LINN	BRAKE	30			NE	18	21	22	E	O	10/28/2009
3	LINN	BRAKE	2			NE	18	21	22	E	O	10/28/2009
3	LINN	BRAKE	50			NE	18	21	22	E	O	10/28/2009
3	LINN	BRAKE	49			NE	18	21	22	E	O	10/28/2009
3	LINN	BRAKE	3			NE	18	21	22	E	O	10/28/2009
3	LINN	BRAKE	27			NE	18	21	22	E	O	10/28/2009
3	LINN	BRAKE	28			NE	18	21	22	E	O	10/28/2009
3	LINN	BRAKE	7			NE	18	21	22	E	O	10/28/2009
3	LINN	BRAKE	38			NE	18	21	22	E	O	10/28/2009
3	LINN	BRAKE	48			NE	18	21	22	E	O	10/28/2009
3	LINN	BRAKE	34			NE	18	21	22	E	O	10/28/2009
3	LINN	BRAKE	44			NE	18	21	22	E	O	10/28/2009
3	LINN	BRAKE	43			NE	18	21	22	E	O	10/28/2009
3	LINN	BRAKE	42			NE	18	21	22	E	O	10/28/2009
3	LINN	BRAKE	41			NE	18	21	22	E	O	10/28/2009
3	LINN	BRAKE	40			NE	18	21	22	E	O	10/28/2009
3	LINN	BRAKE	39			NE	18	21	22	E	O	10/28/2009
3	LINN	BRAKE	47			NE	18	21	22	E	O	10/28/2009
3	LINN	BRAKE	37			NE	18	21	22	E	O	10/28/2009
3	LINN	BRAKE	45			NE	18	21	22	E	O	10/28/2009
3	LINN	BRAKE	4			NE	18	21	22	E	O	10/28/2009
3	LINN	BRAKE	46			NE	18	21	22	E	O	10/28/2009
3	LINN	BRAKE	36			NE	18	21	22	E	O	10/28/2009
3	LINN	BRAKE	35			NE	18	21	22	E	O	10/28/2009
3	LINN	BRAKE	11			NE	18	21	22	E	O	10/28/2009
3	LINN	BRAKE	32			NE	18	21	22	E	O	10/28/2009
3	LINN	BRAKE (BALL WEST)	(57)			NE	18	21	22	E	NWL	01/19/2006
3	LINN	BRAKE (BALL WEST)	(56)			NE	18	21	22	E	NWL	01/19/2006
3	LINN	BRAKE (BALL WEST)	(54)			NE	18	21	22	E	NWL	01/19/2006
3	LINN	UNGEHEUER	31			SE	33	21	22	E	DUP	10/27/2010
3	LINN	UNGEHEUER	41			SE	33	21	22	E	DUP	10/27/2010
3	LINN	UNGEHEUER	51			SE	33	21	22	E	DUP	10/27/2010
3	LINN	UNGEHEUER	71			SE	33	21	22	E	DUP	10/27/2010
3	LINN	UNGEHEUER	21			SE	33	21	22	E	DUP	10/27/2010
3	LINN	UNGEHEUER	61			SE	33	21	22	E	DUP	10/27/2010
3	LINN	UNGEHEUER	01			SE	33	21	22	E	OP	10/15/2010
3	LINN	UNGEHEUER	07			SE	33	21	22	E	OP	10/15/2010
3	LINN	UNGEHEUER	03			SE	33	21	22	E	OP	10/15/2010
3	LINN	UNGEHEUER	05			SE	33	21	22	E	OP	10/15/2010
3	LINN	UNGEHEUER	(UNG03) 04	NW	SE	SE	33	21	22	E	OP	10/15/2010
3	LINN	UNGEHEUER	(UNG04) 06	SE	SE	SE	33	21	22	E	OP	10/15/2010
3	LINN	UNGEHEUER	(UNG02) 02	SW	SE	SE	33	21	22	E	OP	10/15/2010
3	LINN	UNGEHEUER	(UNG01) 11	SW	SE	SE	33	21	22	E	OP	10/15/2010
3	LINN	HEDGES	58			NE	26	22	21	E	O	08/18/2010
3	LINN	HEDGES	63			NE	26	22	21	E	O	08/18/2010
3	LINN	HEDGES	62			NE	26	22	21	E	O	08/18/2010
3	LINN	HEDGES	61			NE	26	22	21	E	O	08/18/2010
3	LINN	HEDGES	60			NE	26	22	21	E	O	08/18/2010
3	LINN	HEDGES	57			NE	26	22	21	E	O	08/18/2010
3	LINN	HEDGES	59			NE	26	22	21	E	O	08/18/2010

Wells/Records Removed from "Requiring Action" (Pre-FY2015)

DIST	COUNTY	LEASE NAME	WELL NO	Q-3	Q-2	Q-1	SEC	TWP	RNG	DIR	RECODE	REMOVE DATE
3	LINN	HEDGES	27			NE	26	22	21	E	O	08/18/2010
3	LINN	HEDGES	36			NE	26	22	21	E	O	08/18/2010
3	LINN	HEDGES	35			NE	26	22	21	E	O	08/18/2010
3	LINN	HEDGES	34			NE	26	22	21	E	O	08/18/2010
3	LINN	HEDGES	33			NE	26	22	21	E	O	08/18/2010
3	LINN	HEDGES	32			NE	26	22	21	E	O	08/18/2010
3	LINN	HEDGES	31			NE	26	22	21	E	O	08/18/2010
3	LINN	HEDGES	30			NE	26	22	21	E	O	08/18/2010
3	LINN	HEDGES	28			NE	26	22	21	E	O	08/18/2010
3	LINN	HEDGES	39			NE	26	22	21	E	O	08/18/2010
3	LINN	HEDGES	26			NE	26	22	21	E	O	08/18/2010
3	LINN	HEDGES	25			NE	26	22	21	E	O	08/18/2010
3	LINN	HEDGES	24			NE	26	22	21	E	O	08/18/2010
3	LINN	HEDGES	23			NE	26	22	21	E	O	08/18/2010
3	LINN	HEDGES	22			NE	26	22	21	E	O	08/18/2010
3	LINN	HEDGES	21			NE	26	22	21	E	O	08/18/2010
3	LINN	HEDGES	20			NE	26	22	21	E	O	08/18/2010
3	LINN	HEDGES	29			NE	26	22	21	E	O	08/18/2010
3	LINN	HEDGES	47			NE	26	22	21	E	O	08/18/2010
3	LINN	HEDGES	56			NE	26	22	21	E	O	08/18/2010
3	LINN	HEDGES	55			NE	26	22	21	E	O	08/18/2010
3	LINN	HEDGES	54			NE	26	22	21	E	O	08/18/2010
3	LINN	HEDGES	53			NE	26	22	21	E	O	08/18/2010
3	LINN	HEDGES	52			NE	26	22	21	E	O	08/18/2010
3	LINN	HEDGES	51			NE	26	22	21	E	O	08/18/2010
3	LINN	HEDGES	50			NE	26	22	21	E	O	08/18/2010
3	LINN	HEDGES	37			NE	26	22	21	E	O	08/18/2010
3	LINN	HEDGES	48			NE	26	22	21	E	O	08/18/2010
3	LINN	HEDGES	38			NE	26	22	21	E	O	08/18/2010
3	LINN	HEDGES	46			NE	26	22	21	E	O	08/18/2010
3	LINN	HEDGES	45			NE	26	22	21	E	O	08/18/2010
3	LINN	HEDGES	44			NE	26	22	21	E	O	08/18/2010
3	LINN	HEDGES	43			NE	26	22	21	E	O	08/18/2010
3	LINN	HEDGES	42			NE	26	22	21	E	O	08/18/2010
3	LINN	HEDGES	41			NE	26	22	21	E	O	08/18/2010
3	LINN	HEDGES	40			NE	26	22	21	E	O	08/18/2010
3	LINN	HEDGES	17			NE	26	22	21	E	O	08/18/2010
3	LINN	HEDGES	49			NE	26	22	21	E	O	08/18/2010
3	LINN	HEDGES	19			NE	26	22	21	E	O	08/18/2010
3	LINN	HEDGES	8			NE	26	22	21	E	O	08/18/2010
3	LINN	HEDGES	16			NE	26	22	21	E	O	08/18/2010
3	LINN	HEDGES	15			NE	26	22	21	E	O	08/18/2010
3	LINN	HEDGES	14			NE	26	22	21	E	O	08/18/2010
3	LINN	HEDGES	13			NE	26	22	21	E	O	08/18/2010
3	LINN	HEDGES	12			NE	26	22	21	E	O	08/18/2010
3	LINN	HEDGES	11			NE	26	22	21	E	O	08/18/2010
3	LINN	HEDGES	9			NE	26	22	21	E	O	08/18/2010
3	LINN	HEDGES	18			NE	26	22	21	E	O	08/18/2010
3	LINN	HEDGES	7			NE	26	22	21	E	O	08/18/2010
3	LINN	HEDGES	6			NE	26	22	21	E	O	08/18/2010
3	LINN	HEDGES	5			NE	26	22	21	E	O	08/18/2010
3	LINN	HEDGES	4			NE	26	22	21	E	O	08/18/2010
3	LINN	HEDGES	3			NE	26	22	21	E	O	08/18/2010
3	LINN	HEDGES	2			NE	26	22	21	E	O	08/18/2010
3	LINN	HEDGES	1			NE	26	22	21	E	O	08/18/2010
3	LINN	HEDGES	10			NE	26	22	21	E	O	08/18/2010
3	MIAMI	THORN	1			NE	23	15	21	E	O	12/19/2000
3	MIAMI	A C PFLUG	(ACP33)		SW	NW	25	16	21	E	NWL	12/12/2006
3	MIAMI	A C PFLUG	(ACP31)		SW	NW	25	16	21	E	NWL	12/12/2006
3	MIAMI	A C PFLUG	(ACP19)		SW	NW	25	16	21	E	NWL	04/23/2007

Wells/Records Removed from "Requiring Action" (Pre-FY2015)

DIST	COUNTY	LEASE NAME	WELL NO	Q-3	Q-2	Q-1	SEC	TWP	RNG	DIR	RECODE	REMOVE DATE
3	MIAMI	A C PFLUG	(ACP11)		SW	NW	25	16	21	E	NWL	12/12/2006
3	MIAMI	DUNN	(DUN31)		SW	SW	25	16	21	E	NWL	12/12/2006
3	MIAMI	DUNN	(DUN30)		SW	SW	25	16	21	E	NWL	12/12/2006
3	MIAMI	DUNN	(DUN29)		SW	SW	25	16	21	E	NWL	12/12/2006
3	MIAMI	DUNN	(DUN28)		SW	SW	25	16	21	E	NWL	12/12/2006
3	MIAMI	DUNN	(DUN26)		SW	SW	25	16	21	E	NWL	12/12/2006
3	MIAMI	DUNN	(DUN24)		SW	SW	25	16	21	E	NWL	12/12/2006
3	MIAMI	DUNN	(DUN23)		SW	SW	25	16	21	E	NWL	12/12/2006
3	MIAMI	DUNN	(DUN20)		NW	SW	25	16	21	E	PRP	12/12/2006
3	MIAMI	DUNN	(DUN18)		NW	SW	25	16	21	E	NWL	12/12/2006
3	MIAMI	DUNN	(DUN13)		NW	SW	25	16	21	E	NWL	12/12/2006
3	MIAMI	PFLUG	XXX			SW	25	16	21	E	DUP	12/12/2006
3	MIAMI	GRANT	7			NE	35	16	21	E	OPF	06/30/2008
3	MIAMI	GRANT	6			NE	35	16	21	E	OPF	06/30/2008
3	MIAMI	GRANT	5			NE	35	16	21	E	OPF	06/30/2008
3	MIAMI	GRANT	4			NE	35	16	21	E	OPF	06/30/2008
3	MIAMI	GRANT	3			NE	35	16	21	E	OPF	06/30/2008
3	MIAMI	GRANT	2			NE	35	16	21	E	OPF	06/30/2008
3	MIAMI	GRANT	1			NE	35	16	21	E	OPF	06/30/2008
3	MIAMI	L.S. TARR (PHASE I)	(T52)5-2	NW	SE	NE	36	16	21	E	NWL	09/18/2013
3	MIAMI	TARR LEASE DIG-OUT	CAT IV		N2	NE	36	16	21	E	D	07/30/2013
3	MIAMI	TARR LSE CLEANUP	SPILL C/U			NE	36	16	21	E	D	06/30/2014
3	MIAMI	PAOLA RANTOUL	6			SW	25	16	23	E	ER	03/08/2012
3	MIAMI	PAOLA RANTOUL	10			SW	25	16	23	E	ER	03/08/2012
3	MIAMI	PAOLA RANTOUL	5			SW	25	16	23	E	ER	03/08/2012
3	MIAMI	PAOLA RANTOUL	7			SW	25	16	23	E	ER	03/08/2012
3	MIAMI	PAOLA RANTOUL	8			SW	25	16	23	E	ER	03/08/2012
3	MIAMI	KATHLEEN GRIMES	(GRI03)		NE	SW	29	16	24	E	NWL	05/04/2012
3	MIAMI	BAUSE (GARDNER)	(GRD16)		W2	NW	31	16	24	E	NWL	09/01/2011
3	MIAMI	BAUSE (GARDNER)	(GRD15)		W2	NW	31	16	24	E	O	01/28/2011
3	MIAMI	BAUSE (GARDNER)	(GRD03)		W2	NW	31	16	24	E	OP	01/28/2011
3	MIAMI	BAUSE (GARDNER)	(GRD10)		W2	NW	31	16	24	E	OP	01/28/2011
3	MIAMI	BAUSE (GARDNER)	(GRD13)		W2	NW	31	16	24	E	ER	01/27/2011
3	MIAMI	BAUM	(BAU1-33)		NW	NW	33	16	24	E	D	05/17/2011
3	MIAMI	RICHMOND	(18)			SE	28	16	25	E	NWL	11/05/2004
3	MIAMI	RICHMOND	(17)			SE	28	16	25	E	NWL	11/05/2004
3	MIAMI	CARTER	A-3		NW	SW	25	17	21	E	OP	01/12/2001
3	MIAMI	CARTER	G-3		NW	SW	25	17	21	E	OP	01/12/2001
3	MIAMI	CARTER	K-8		NW	SW	25	17	21	E	OP	01/12/2001
3	MIAMI	CARTER	OW-4		NW	SW	25	17	21	E	OP	01/12/2001
3	MIAMI	CARTER	OW-9		NW	SW	25	17	21	E	OP	01/12/2001
3	MIAMI	CARTER	OW-11		NW	SW	25	17	21	E	OP	01/12/2001
3	MIAMI	CARTER	D-4		NW	SW	25	17	21	E	OP	01/12/2001
3	MIAMI	CARTER	D-2		NW	SW	25	17	21	E	OP	01/12/2001
3	MIAMI	CARTER	B-10		NW	SW	25	17	21	E	OP	01/12/2001
3	MIAMI	CARTER	G-9		NW	SW	25	17	21	E	OP	01/12/2001
3	MIAMI	CARTER	A-5		NW	SW	25	17	21	E	OP	01/12/2001
3	MIAMI	CARTER	F-2		NW	SW	25	17	21	E	OP	01/12/2001
3	MIAMI	CARTER	C-1		NW	SW	25	17	21	E	OP	01/12/2001
3	MIAMI	CARTER	O-16		NW	SW	25	17	21	E	OP	01/12/2001
3	MIAMI	CARTER	D-8		NW	SW	25	17	21	E	OP	01/12/2001
3	MIAMI	CARTER	E-9		NW	SW	25	17	21	E	OP	01/12/2001
3	MIAMI	CARTER	E-7		NW	SW	25	17	21	E	OP	01/12/2001
3	MIAMI	CARTER	E-5		NW	SW	25	17	21	E	OP	01/12/2001
3	MIAMI	CARTER	E-3		NW	SW	25	17	21	E	OP	01/12/2001
3	MIAMI	CARTER	E-1		NW	SW	25	17	21	E	OP	01/12/2001
3	MIAMI	CARTER	G-5		NW	SW	25	17	21	E	OP	01/12/2001
3	MIAMI	CARTER	C-7		NW	SW	25	17	21	E	OP	01/12/2001
3	MIAMI	CARTER	G-7		NW	SW	25	17	21	E	OP	01/12/2001
3	MIAMI	CARTER	A-9		NW	SW	25	17	21	E	OP	01/12/2001

Wells/Records Removed from "Requiring Action" (Pre-FY2015)

DIST	COUNTY	LEASE NAME	WELL NO	Q-3	Q-2	Q-1	SEC	TWP	RNG	DIR	RECODE	REMOVE DATE
3	MIAMI	CARTER	A-7		NW	SW	25	17	21	E	OP	01/12/2001
3	MIAMI	CARTER	G-1		NW	SW	25	17	21	E	OP	01/12/2001
3	MIAMI	CARTER	I-9		NW	SW	25	17	21	E	OP	01/12/2001
3	MIAMI	CARTER	I-7		NW	SW	25	17	21	E	OP	01/12/2001
3	MIAMI	CARTER	I-5		NW	SW	25	17	21	E	OP	01/12/2001
3	MIAMI	CARTER	I-3		NW	SW	25	17	21	E	OP	01/12/2001
3	MIAMI	CARTER	C-9		NW	SW	25	17	21	E	OP	01/12/2001
3	MIAMI	CARTER	F-6		NW	SW	25	17	21	E	OP	01/12/2001
3	MIAMI	CARTER	H-12		NW	SW	25	17	21	E	OP	01/12/2001
3	MIAMI	CARTER	B-8		NW	SW	25	17	21	E	OP	01/12/2001
3	MIAMI	CARTER	D-6		NW	SW	25	17	21	E	OP	01/12/2001
3	MIAMI	CARTER	J-10		NW	SW	25	17	21	E	OP	01/12/2001
3	MIAMI	CARTER	K-12		NW	SW	25	17	21	E	OP	01/12/2001
3	MIAMI	CARTER	O-10		NW	SW	25	17	21	E	OP	01/12/2001
3	MIAMI	CARTER	K-11		NW	SW	25	17	21	E	OP	01/12/2001
3	MIAMI	CARTER	B-4		NW	SW	25	17	21	E	OP	01/12/2001
3	MIAMI	CARTER	J-11		NW	SW	25	17	21	E	OP	01/12/2001
3	MIAMI	CARTER	H-10		NW	SW	25	17	21	E	OP	01/12/2001
3	MIAMI	CARTER	F-4		NW	SW	25	17	21	E	OP	01/12/2001
3	MIAMI	CARTER	B-6		NW	SW	25	17	21	E	OP	01/12/2001
3	MIAMI	CARTER	F-8		NW	SW	25	17	21	E	OP	01/12/2001
3	MIAMI	SUMMERS	(SUM037)	NW	SW	NW	25	17	21	E	NWL	08/21/2007
3	MIAMI	SUMMERS	(SUM036)	NW	SW	NW	25	17	21	E	NWL	08/21/2007
3	MIAMI	SUMMERS	(SUM035)	NW	SW	NW	25	17	21	E	NWL	08/21/2007
3	MIAMI	SUMMERS	(SUM033)	SE	NW	NW	25	17	21	E	NWL	08/24/2007
3	MIAMI	SUMMERS	(SUM026)	SE	NW	NW	25	17	21	E	NWL	08/21/2007
3	MIAMI	SUMMERS	(SUM023)	NW	NW	NW	25	17	21	E	NWL	08/21/2007
3	MIAMI	SUMMERS	(SUM021)	SW	NW	NW	25	17	21	E	NWL	08/21/2007
3	MIAMI	SUMMERS	(SUM020)	SW	NW	NW	25	17	21	E	NWL	08/21/2007
3	MIAMI	SUMMERS	(SUM016)	NW	SW	NW	25	17	21	E	NWL	08/21/2007
3	MIAMI	SUMMERS	(SUM009)	SW	SW	NW	25	17	21	E	NWL	08/21/2007
3	MIAMI	SUMMERS	(SUM004)	NW	SW	NW	25	17	21	E	NWL	08/21/2007
3	MIAMI	SUMMERS	(SUM003)	NW	SW	NW	25	17	21	E	NWL	08/21/2007
3	MIAMI	MARVIN CAYLOR	95	NE	NE	SE	26	17	21	E	NWL	12/11/2002
3	MIAMI	NORTH NELSON	27	SW	SW	SE	36	17	21	E	NWL	11/01/2004
3	MIAMI	NORTH NELSON	22	SW	NW	SE	36	17	21	E	NWL	11/01/2004
3	MIAMI	NORTH NELSON	20	SW	NW	SE	36	17	21	E	NWL	11/01/2004
3	MIAMI	NORTH NELSON	19	SE	NW	SE	36	17	21	E	NWL	11/01/2004
3	MIAMI	NORTH NELSON	7	SW	NW	SE	36	17	21	E	NWL	11/01/2004
3	MIAMI	NORTH NELSON	2	SW	NW	SE	36	17	21	E	NWL	11/01/2004
3	MIAMI	UNKNOWN	15	SW	SW	SE	36	17	21	E	DUP	01/04/2010
3	MIAMI	LEROY NEBAUGH	45			NE	8	17	22	E	O	12/19/2000
3	MIAMI	LEROY NEBAUGH	44			NE	8	17	22	E	O	12/19/2000
3	MIAMI	LEROY NEBAUGH	43			NE	8	17	22	E	O	12/19/2000
3	MIAMI	LEROY NEBAUGH	42			NE	8	17	22	E	O	12/19/2000
3	MIAMI	LEROY NEBAUGH	41			NE	8	17	22	E	O	12/19/2000
3	MIAMI	LEROY NEBAUGH	38			NE	8	17	22	E	O	12/19/2000
3	MIAMI	LEROY NEBAUGH	40			NE	8	17	22	E	O	12/19/2000
3	MIAMI	LEROY NEBAUGH	9			NE	8	17	22	E	O	12/19/2000
3	MIAMI	LEROY NEBAUGH	17			NE	8	17	22	E	O	12/19/2000
3	MIAMI	LEROY NEBAUGH	16			NE	8	17	22	E	O	12/19/2000
3	MIAMI	LEROY NEBAUGH	15			NE	8	17	22	E	O	12/19/2000
3	MIAMI	LEROY NEBAUGH	14			NE	8	17	22	E	O	12/19/2000
3	MIAMI	LEROY NEBAUGH	13			NE	8	17	22	E	O	12/19/2000
3	MIAMI	LEROY NEBAUGH	12			NE	8	17	22	E	O	12/19/2000
3	MIAMI	LEROY NEBAUGH	19			NE	8	17	22	E	O	12/19/2000
3	MIAMI	LEROY NEBAUGH	10			NE	8	17	22	E	O	12/19/2000
3	MIAMI	LEROY NEBAUGH	20			NE	8	17	22	E	O	12/19/2000
3	MIAMI	LEROY NEBAUGH	8			NE	8	17	22	E	O	12/19/2000
3	MIAMI	LEROY NEBAUGH	7			NE	8	17	22	E	O	12/19/2000

Wells/Records Removed from "Requiring Action" (Pre-FY2015)

DIST	COUNTY	LEASE NAME	WELL NO	Q-3	Q-2	Q-1	SEC	TWP	RNG	DIR	RECODE	REMOVE DATE
3	MIAMI	LEROY NEBAUGH	6			NE	8	17	22	E	O	12/19/2000
3	MIAMI	LEROY NEBAUGH	5			NE	8	17	22	E	O	12/19/2000
3	MIAMI	LEROY NEBAUGH	4			NE	8	17	22	E	O	12/19/2000
3	MIAMI	LEROY NEBAUGH	3			NE	8	17	22	E	O	12/19/2000
3	MIAMI	LEROY NEBAUGH	2			NE	8	17	22	E	O	12/19/2000
3	MIAMI	LEROY NEBAUGH	11			NE	8	17	22	E	O	12/19/2000
3	MIAMI	LEROY NEBAUGH	29			NE	8	17	22	E	O	12/19/2000
3	MIAMI	LEROY NEBAUGH	37			NE	8	17	22	E	O	12/19/2000
3	MIAMI	LEROY NEBAUGH	36			NE	8	17	22	E	O	12/19/2000
3	MIAMI	LEROY NEBAUGH	35			NE	8	17	22	E	O	12/19/2000
3	MIAMI	LEROY NEBAUGH	34			NE	8	17	22	E	O	12/19/2000
3	MIAMI	LEROY NEBAUGH	33			NE	8	17	22	E	O	12/19/2000
3	MIAMI	LEROY NEBAUGH	32			NE	8	17	22	E	O	12/19/2000
3	MIAMI	LEROY NEBAUGH	18			NE	8	17	22	E	O	12/19/2000
3	MIAMI	LEROY NEBAUGH	30			NE	8	17	22	E	O	12/19/2000
3	MIAMI	LEROY NEBAUGH	28			NE	8	17	22	E	O	12/19/2000
3	MIAMI	LEROY NEBAUGH	27			NE	8	17	22	E	O	12/19/2000
3	MIAMI	LEROY NEBAUGH	26			NE	8	17	22	E	O	12/19/2000
3	MIAMI	LEROY NEBAUGH	25			NE	8	17	22	E	O	12/19/2000
3	MIAMI	LEROY NEBAUGH	24			NE	8	17	22	E	O	12/19/2000
3	MIAMI	LEROY NEBAUGH	23			NE	8	17	22	E	O	12/19/2000
3	MIAMI	LEROY NEBAUGH	22			NE	8	17	22	E	O	12/19/2000
3	MIAMI	LEROY NEBAUGH	21			NE	8	17	22	E	O	12/19/2000
3	MIAMI	LEROY NEBAUGH	31			NE	8	17	22	E	O	12/19/2000
3	MIAMI	LEROY NEBAUGH	1			NE	8	17	22	E	O	12/19/2000
3	MIAMI	LEROY NEBAUGH	39			NE	8	17	22	E	O	12/19/2000
3	MIAMI	COOPER	6			SE	9	17	22	E	O	05/24/2010
3	MIAMI	COOPER	5			SE	9	17	22	E	O	05/24/2010
3	MIAMI	COOPER	4			SE	9	17	22	E	O	05/24/2010
3	MIAMI	COOPER	3			SE	9	17	22	E	O	05/24/2010
3	MIAMI	COOPER	2			SE	9	17	22	E	O	05/24/2010
3	MIAMI	COOPER	1			SE	9	17	22	E	O	05/24/2010
3	MIAMI	COOPER	8			SE	9	17	22	E	O	05/24/2010
3	MIAMI	COOPER	9			SE	9	17	22	E	O	05/24/2010
3	MIAMI	COOPER	18			SE	9	17	22	E	O	05/24/2010
3	MIAMI	COOPER	7			SE	9	17	22	E	O	05/24/2010
3	MIAMI	COOPER	19			SE	9	17	22	E	O	05/24/2010
3	MIAMI	COOPER	17			SE	9	17	22	E	O	05/24/2010
3	MIAMI	COOPER	16			SE	9	17	22	E	O	05/24/2010
3	MIAMI	COOPER	15			SE	9	17	22	E	O	05/24/2010
3	MIAMI	COOPER	14			SE	9	17	22	E	O	05/24/2010
3	MIAMI	COOPER	13			SE	9	17	22	E	O	05/24/2010
3	MIAMI	COOPER	12			SE	9	17	22	E	O	05/24/2010
3	MIAMI	COOPER	11			SE	9	17	22	E	O	05/24/2010
3	MIAMI	COOPER	10			SE	9	17	22	E	O	05/24/2010
3	MIAMI	COOPER	20			SE	9	17	22	E	O	05/24/2010
3	MIAMI	JERRY GRANDON	4			SW	9	17	22	E	O	05/11/2009
3	MIAMI	JERRY GRANDON	3			SW	9	17	22	E	O	05/11/2009
3	MIAMI	JERRY GRANDON	2			SW	9	17	22	E	O	05/11/2009
3	MIAMI	JERRY GRANDON	1			SW	9	17	22	E	O	05/11/2009
3	MIAMI	TRAVIS	1		SW	SE	10	17	22	E	OP	12/19/2000
3	MIAMI	TRAVIS	1		NW	NE	15	17	22	E	OP	12/19/2000
3	MIAMI	GRIFFITH	4			NW	16	17	22	E	OP	05/24/2010
3	MIAMI	GRIFFITH	3			NW	16	17	22	E	OP	05/24/2010
3	MIAMI	GRIFFITH	2			NW	16	17	22	E	OP	05/24/2010
3	MIAMI	GRIFFITH	1			NW	16	17	22	E	OP	05/24/2010
3	MIAMI	JERRY GRANDON	3				16	17	22	E	O	12/19/2000
3	MIAMI	JERRY GRANDON	2				16	17	22	E	O	12/19/2000
3	MIAMI	JERRY GRANDON	1				16	17	22	E	O	12/19/2000
3	MIAMI	JERRY GRANDON	4				16	17	22	E	O	12/19/2000

Wells/Records Removed from "Requiring Action" (Pre-FY2015)

DIST	COUNTY	LEASE NAME	WELL NO	Q-3	Q-2	Q-1	SEC	TWP	RNG	DIR	RECODE	REMOVE DATE
3	MIAMI	OBERMEIER	1			NW	16	17	22	E	O	05/24/2010
3	MIAMI	OBERMEIER	3			NW	16	17	22	E	O	05/24/2010
3	MIAMI	OBERMEIER	2			NW	16	17	22	E	O	05/24/2010
3	MIAMI	RENNER	9		S2	SE	16	17	22	E	O	05/24/2010
3	MIAMI	RENNER	18		S2	SE	16	17	22	E	O	05/24/2010
3	MIAMI	RENNER	17		S2	SE	16	17	22	E	O	05/24/2010
3	MIAMI	RENNER	16		S2	SE	16	17	22	E	O	05/24/2010
3	MIAMI	RENNER	15		S2	SE	16	17	22	E	O	05/24/2010
3	MIAMI	RENNER	14		S2	SE	16	17	22	E	O	05/24/2010
3	MIAMI	RENNER	13		S2	SE	16	17	22	E	O	05/24/2010
3	MIAMI	RENNER	12		S2	SE	16	17	22	E	O	05/24/2010
3	MIAMI	RENNER	10		S2	SE	16	17	22	E	O	05/24/2010
3	MIAMI	RENNER	8		S2	SE	16	17	22	E	O	05/24/2010
3	MIAMI	RENNER	7		S2	SE	16	17	22	E	O	05/24/2010
3	MIAMI	RENNER	6		S2	SE	16	17	22	E	O	05/24/2010
3	MIAMI	RENNER	5		S2	SE	16	17	22	E	O	05/24/2010
3	MIAMI	RENNER	4		S2	SE	16	17	22	E	O	05/24/2010
3	MIAMI	RENNER	3		S2	SE	16	17	22	E	O	05/24/2010
3	MIAMI	RENNER	2		S2	SE	16	17	22	E	O	05/24/2010
3	MIAMI	RENNER	11		S2	SE	16	17	22	E	O	05/24/2010
3	MIAMI	RENNER	19		S2	SE	16	17	22	E	O	05/24/2010
3	MIAMI	RENNER	20		S2	SE	16	17	22	E	O	05/24/2010
3	MIAMI	RENNER	1		S2	SE	16	17	22	E	O	05/24/2010
3	MIAMI	MANLEY(PAOLA RANTOUL)	3			NE	21	17	22	E	OP	01/12/2001
3	MIAMI	MANLEY(PAOLA RANTOUL)	10			NE	21	17	22	E	OP	01/12/2001
3	MIAMI	MANLEY(PAOLA RANTOUL)	9			NE	21	17	22	E	OP	01/12/2001
3	MIAMI	MANLEY(PAOLA RANTOUL)	8			NE	21	17	22	E	OP	01/12/2001
3	MIAMI	MANLEY(PAOLA RANTOUL)	7			NE	21	17	22	E	OP	01/12/2001
3	MIAMI	MANLEY(PAOLA RANTOUL)	6			NE	21	17	22	E	OP	01/12/2001
3	MIAMI	MANLEY(PAOLA RANTOUL)	4			NE	21	17	22	E	OP	01/12/2001
3	MIAMI	MANLEY(PAOLA RANTOUL)	2			NE	21	17	22	E	OP	01/12/2001
3	MIAMI	MANLEY(PAOLA RANTOUL)	1			NE	21	17	22	E	OP	01/12/2001
3	MIAMI	MANLEY(PAOLA RANTOUL)	13			NE	21	17	22	E	OP	01/12/2001
3	MIAMI	MANLEY(PAOLA RANTOUL)	12			NE	21	17	22	E	OP	01/12/2001
3	MIAMI	MANLEY(PAOLA RANTOUL)	11			NE	21	17	22	E	OP	01/12/2001
3	MIAMI	MANLEY(PAOLA RANTOUL)	5			NE	21	17	22	E	OP	01/12/2001
3	MIAMI	ABC					22	17	22	E	DUP	11/17/2004
3	MIAMI	ABC - MINDON	1			SE	22	17	22	E	DUP	03/10/2009
3	MIAMI	ABC - MINDON	2			SE	22	17	22	E	DUP	03/10/2009
3	MIAMI	ABC - MINDON OW	1			SW	22	17	22	E	OPF	06/30/2008
3	MIAMI	ABC/CHAPMAN	N2				22	17	22	E	NWL	11/02/2004
3	MIAMI	ABC/CHAPMAN	14		SE	SW	22	17	22	E	NWL	08/13/2004
3	MIAMI	ABC/CHAPMAN	12		SE	SW	22	17	22	E	NWL	08/13/2004
3	MIAMI	ABC/CHAPMAN	11		SE	SW	22	17	22	E	NWL	08/13/2004
3	MIAMI	ABC/CHAPMAN	10		SE	SW	22	17	22	E	NWL	08/13/2004
3	MIAMI	ABC/CHAPMAN	9		SE	SW	22	17	22	E	NWL	08/13/2004
3	MIAMI	ABC/CHAPMAN	2-LB			SW	22	17	22	E	NWL	08/13/2004
3	MIAMI	ABC/CHAPMAN	1-LB			SW	22	17	22	E	NWL	08/13/2004
3	MIAMI	ABC/CHAPMAN	J-12		SE	SW	22	17	22	E	NWL	08/13/2004
3	MIAMI	ABC/CHAPMAN	163				22	17	22	E	DUP	11/10/2004
3	MIAMI	ABC/FREEMAN	V-14		SE	NE	22	17	22	E	NWL	08/13/2004
3	MIAMI	ABC/FREEMAN	T-14		SE	NE	22	17	22	E	NWL	08/13/2004
3	MIAMI	ABC/FREEMAN	S-15		SE	NE	22	17	22	E	NWL	08/13/2004
3	MIAMI	ABC/FREEMAN	S-13		SE	NE	22	17	22	E	NWL	08/13/2004
3	MIAMI	ABC/FREEMAN	R-14		SW	NE	22	17	22	E	NWL	08/13/2004
3	MIAMI	ABC/HUMPHREY	Q	NW	SE	SE	22	17	22	E	NWL	08/13/2004
3	MIAMI	ABC/HUMPHREY	L	NE	SW	SE	22	17	22	E	NWL	08/13/2004
3	MIAMI	ABC/HUMPHREY	H	SW	SW	SE	22	17	22	E	NWL	08/13/2004
3	MIAMI	ABC/HUMPHREY	E	SW	SW	SE	22	17	22	E	NWL	08/13/2004
3	MIAMI	ABC/HUMPHREY	1	SW	SW	SE	22	17	22	E	NWL	08/13/2004

Wells/Records Removed from "Requiring Action" (Pre-FY2015)

DIST	COUNTY	LEASE NAME	WELL NO	Q-3	Q-2	Q-1	SEC	TWP	RNG	DIR	RECODE	REMOVE DATE
3	MIAMI	ABC/HUMPHREY	1-LB				22	17	22	E	NWL	08/13/2004
3	MIAMI	ABC/JOHNSON	7	SW	NE	NE	22	17	22	E	NWL	08/13/2004
3	MIAMI	ABC/RANTOUL	34	SW	SE	SE	22	17	22	E	NWL	08/13/2004
3	MIAMI	ABC/RANTOUL	A'1	NE	NE	SE	22	17	22	E	NWL	08/13/2004
3	MIAMI	ABC/RANTOUL	22-D	NW	SE	SE	22	17	22	E	NWL	08/13/2004
3	MIAMI	ABC/RANTOUL	31A-22	SW	SW	NE	22	17	22	E	NWL	08/13/2004
3	MIAMI	ABC/RANTOUL	1-D	NE	NE	SE	22	17	22	E	NWL	08/13/2004
3	MIAMI	ABC/RANTOUL	10-A	SE	NW	NE	22	17	22	E	NWL	08/13/2004
3	MIAMI	ABC/RANTOUL	7-A	W2	NW	NE	22	17	22	E	NWL	08/13/2004
3	MIAMI	ABC/RANTOUL	1-A	NE	NE	NE	22	17	22	E	NWL	08/13/2004
3	MIAMI	ABC/RANTOUL	1-C	NE	NE	SW	22	17	22	E	NWL	08/13/2004
3	MIAMI	ABC II DUNAWAY	(08) C3		SW	SW	23	17	22	E	NWL	02/17/2006
3	MIAMI	ABC II DUNAWAY	(07) E3		SW	SW	23	17	22	E	NWL	02/17/2006
3	MIAMI	ABC II DUNAWAY	(01) Y1		SW	SW	23	17	22	E	NWL	02/17/2006
3	MIAMI	ABC	44		NE	NE	27	17	22	E	DUP	01/26/2010
3	MIAMI	ABC	50		NE	NE	27	17	22	E	DUP	01/26/2010
3	MIAMI	ABC	49		NE	NE	27	17	22	E	DUP	01/26/2010
3	MIAMI	ABC	48		NE	NE	27	17	22	E	DUP	01/26/2010
3	MIAMI	ABC	47		NE	NE	27	17	22	E	DUP	01/26/2010
3	MIAMI	ABC	45		NE	NE	27	17	22	E	DUP	01/26/2010
3	MIAMI	ABC	43		NE	NE	27	17	22	E	DUP	01/26/2010
3	MIAMI	ABC	42		NE	NE	27	17	22	E	DUP	01/26/2010
3	MIAMI	ABC	41		NE	NE	27	17	22	E	DUP	01/26/2010
3	MIAMI	ABC	40		NE	NE	27	17	22	E	DUP	01/26/2010
3	MIAMI	ABC	39		NE	NE	27	17	22	E	DUP	01/26/2010
3	MIAMI	ABC	46		NE	NE	27	17	22	E	DUP	01/26/2010
3	MIAMI	ABC II BERRYMAN	(11) W3		NE	NE	27	17	22	E	NWL	02/17/2006
3	MIAMI	ABC II LLOYD	(12)		NW	NE	27	17	22	E	NWL	02/17/2006
3	MIAMI	ABC II LLOYD	(11) R2		NW	NE	27	17	22	E	NWL	02/17/2006
3	MIAMI	SAUNDERS	7			NW	31	17	22	E	PRP	05/14/2009
3	MIAMI	UNKNOWN	12			SW	31	17	22	E	NWL	01/04/2010
3	MIAMI	UNKNOWN	11			SW	31	17	22	E	POP	01/04/2010
3	MIAMI	JOE LONG (SC IVY)	(LNG08)	N2	N2	NE	4	17	23	E	POP	03/04/2010
3	MIAMI	JOE LONG II (SC IVY)	(JLO-02)	NW	NE	NE	4	17	23	E	NWL	05/30/2014
3	MIAMI	SAVAGE	(56)			SW	4	17	23	E	NWL	12/04/2006
3	MIAMI	SAVAGE	(39)			SW	4	17	23	E	NWL	12/04/2006
3	MIAMI	SAVAGE	(34)			SW	4	17	23	E	NWL	12/04/2006
3	MIAMI	SAVAGE	(23)			SW	4	17	23	E	NWL	12/04/2006
3	MIAMI	SAVAGE	(20)			SW	4	17	23	E	NWL	12/04/2006
3	MIAMI	SAVAGE	(11)			SW	4	17	23	E	NWL	12/04/2006
3	MIAMI	SAVAGE	(05)			SW	4	17	23	E	NWL	12/04/2006
3	MIAMI	WATTS	(05)	SW	NE	NE	4	17	23	E	NWL	03/05/2005
3	MIAMI	SAVAGE	(03)			SE	5	17	23	E	NWL	12/04/2006
3	MIAMI	SAVAGE	(59)			NW	9	17	23	E	NWL	12/04/2006
3	MIAMI	SAVAGE	(50)			NW	9	17	23	E	NWL	12/04/2006
3	MIAMI	JOHNSON	1		NW	NW	11	17	23	E	DUP	12/19/2000
3	MIAMI	JOHNSON	2		NW	NW	11	17	23	E	DUP	12/19/2000
3	MIAMI	Oyster	OYS01	SW	NW	NW	15	17	23	E	NWL	05/30/2007
3	MIAMI	LUCAS	(12)			NE	20	17	23	E	NWL	06/30/2008
3	MIAMI	SEABORN	16B	SE	SW	SW	18	17	25	E	NWL	11/02/2004
3	MIAMI	NELSON	14			NW	1	18	21	E	OP	12/04/2001
3	MIAMI	NELSON	3			NW	1	18	21	E	OP	12/04/2001
3	MIAMI	NELSON	21			NW	1	18	21	E	OP	12/04/2001
3	MIAMI	NELSON	22			NW	1	18	21	E	OP	12/04/2001
3	MIAMI	NELSON	6			NE	1	18	21	E	OP	12/04/2001
3	MIAMI	O'BRIEN	11			NE	1	18	21	E	O	03/10/2009
3	MIAMI	O'BRIEN	17			NE	1	18	21	E	O	03/10/2009
3	MIAMI	O'BRIEN	16			NE	1	18	21	E	O	03/10/2009
3	MIAMI	O'BRIEN	15			NE	1	18	21	E	O	03/10/2009
3	MIAMI	O'BRIEN	14			NE	1	18	21	E	O	03/10/2009

Wells/Records Removed from "Requiring Action" (Pre-FY2015)

DIST	COUNTY	LEASE NAME	WELL NO	Q-3	Q-2	Q-1	SEC	TWP	RNG	DIR	RECODE	REMOVE DATE	
3	MIAMI	O'BRIEN	12			NE	1	18	21	E	O	03/10/2009	
3	MIAMI	O'BRIEN	10			NE	1	18	21	E	O	03/10/2009	
3	MIAMI	O'BRIEN	9			NE	1	18	21	E	O	03/10/2009	
3	MIAMI	O'BRIEN	8			NE	1	18	21	E	O	03/10/2009	
3	MIAMI	O'BRIEN	7			NE	1	18	21	E	O	03/10/2009	
3	MIAMI	O'BRIEN	13			NE	1	18	21	E	O	03/10/2009	
3	MIAMI	O'BRIEN	OBR06		NW	NE	1	18	21	E	POP	03/10/2009	
3	MIAMI	O'BRIEN	OBR05		NW	NE	1	18	21	E	POP	03/10/2009	
3	MIAMI	O'BRIEN	OBR04		SE	NW	1	18	21	E	POP	03/10/2009	
3	MIAMI	O'BRIEN	OBR01		SE	NW	1	18	21	E	POP	03/10/2009	
3	MIAMI	O'BRIEN	OBR03		SE	NW	1	18	21	E	POP	03/10/2009	
3	MIAMI	O'BRIEN	OBR02			NE	1	18	21	E	POP	03/10/2009	
3	MIAMI	MCGUIRE	(M 06)			SE	12	18	22	E	NWL	01/17/2006	
3	MIAMI	NEEDHAM	14		SW	NE	12	18	22	E	DUP	01/26/2010	
3	MIAMI	NEEDHAM	13		SW	NE	12	18	22	E	DUP	01/26/2010	
3	MIAMI	NEEDHAM	12		SW	NE	12	18	22	E	DUP	01/26/2010	
3	MIAMI	NEEDHAM	17		SW	NE	12	18	22	E	DUP	01/26/2010	
3	MIAMI	NEEDHAM	15		SW	NE	12	18	22	E	DUP	01/26/2010	
3	MIAMI	NEEDHAM	16		SW	NE	12	18	22	E	DUP	01/26/2010	
3	MIAMI	NEEDHAM	20		SW	NE	12	18	22	E	DUP	01/26/2010	
3	MIAMI	NEEDHAM	19		SW	NE	12	18	22	E	DUP	01/26/2010	
3	MIAMI	NEEDHAM	18		SW	NE	12	18	22	E	DUP	01/26/2010	
3	MIAMI	POTTAWATOMIE CR II	(13)			SE	NW	14	18	22	E	NWL	04/17/2006
3	MIAMI	POTTAWATOMIE CR II	(12)			SE	NW	14	18	22	E	NWL	04/17/2006
3	MIAMI	POTTAWATOMIE CR II	(11)			SE	NW	14	18	22	E	NWL	04/17/2006
3	MIAMI	POTTAWATOMIE CR II	(10)			SE	NW	14	18	22	E	NWL	04/17/2006
3	MIAMI	POTTAWATOMIE CR II	(09)			SE	NW	14	18	22	E	NWL	04/17/2006
3	MIAMI	POTTAWATOMIE CR II	(07)			SE	NW	14	18	22	E	NWL	04/17/2006
3	MIAMI	POTTAWATOMIE CR II	(06)			SE	NW	14	18	22	E	NWL	04/17/2006
3	MIAMI	POTTAWATOMIE CR II	(05)			SE	NW	14	18	22	E	NWL	04/17/2006
3	MIAMI	POTTAWATOMIE CR II	(01)			SE	NW	14	18	22	E	NWL	04/17/2006
3	MIAMI	POTTAWATOMIE CR.	(13)			NW	14	18	22	E	NWL	04/25/2005	
3	MIAMI	VFW	2			NW	14	18	22	E	DUP	01/26/2005	
3	MIAMI	VFW	1			NW	14	18	22	E	DUP	01/26/2005	
3	MIAMI	BROWN	(22) SI-31		N2	SE	22	18	22	E	NWL	11/05/2004	
3	MIAMI	BROWN	(21)		N2	SE	22	18	22	E	NWL	11/05/2004	
3	MIAMI	BROWN	(03) SC-31		N2	SE	22	18	22	E	NWL	04/25/2005	
3	MIAMI	BROWN	(01)		N2	SE	22	18	22	E	NWL	04/25/2005	
3	MIAMI	LEE JONES	(02)		S2	SW	24	18	22	E	NWL	02/20/2007	
3	MIAMI	WHITEFORD	(WHI09)	SE	SE	NE	30	18	23	E	NWL	02/07/2011	
3	MIAMI	WHITEFORD	(WHI08)	NW	NE	SE	30	18	23	E	NWL	04/06/2011	
3	MIAMI	W. C. JONES TRUST (STEWART)	(STW03)		W2	SW	18	19	23	E	DUP	11/17/2011	
3	MIAMI	W. C. JONES TRUST (STEWART)	(STW04)		W2	SW	18	19	23	E	DUP	11/17/2011	
3	MIAMI	W. C. JONES TRUST (STEWART)	(STW01)		W2	SW	18	19	23	E	DUP	11/17/2011	
3	MIAMI	W. C. JONES TRUST (STEWART)	(STW02)		W2	SW	18	19	23	E	DUP	11/17/2011	
3	MIAMI	W. C. JONES TRUST (STEWART)	(STW05)		W2	SW	18	19	23	E	DUP	11/17/2011	
3	MIAMI	W. C. JONES TRUST (STEWART)	(STW08)		W2	SW	18	19	23	E	DUP	11/17/2011	
3	MIAMI	W. C. JONES TRUST (STEWART)	(STW06)		W2	SW	18	19	23	E	DUP	11/17/2011	
3	MIAMI	W. C. JONES TRUST (STEWART)	(STW09)		W2	SW	18	19	23	E	DUP	11/17/2011	
3	MIAMI	W. C. JONES TRUST (STEWART)	(STW07)		W2	SW	18	19	23	E	DUP	11/17/2011	
3	MONTGOMERY	HAZEN (WINKLEMAN)	(HAZ06)			SE	3	31	16	E	NWL	06/06/2013	
3	MONTGOMERY	HAZEN (WINKLEMAN)	(HAZ01)			SE	3	31	16	E	POP	07/08/2013	
3	MONTGOMERY	HAZEN	4			SE	10	31	16	E	O	02/23/2001	
3	MONTGOMERY	HAZEN	3			SE	10	31	16	E	O	02/23/2001	
3	MONTGOMERY	HAZEN	2			SE	10	31	16	E	O	02/23/2001	
3	MONTGOMERY	HAZEN	1			SE	10	31	16	E	O	02/23/2001	
3	MONTGOMERY	MILLER	6			NE	14	31	16	E	O	02/23/2001	
3	MONTGOMERY	MILLER	5			NE	14	31	16	E	O	02/23/2001	
3	MONTGOMERY	MILLER	4			NE	14	31	16	E	O	02/23/2001	
3	MONTGOMERY	MILLER	3			NE	14	31	16	E	O	02/23/2001	

Wells/Records Removed from "Requiring Action" (Pre-FY2015)

DIST	COUNTY	LEASE NAME	WELL NO	Q-3	Q-2	Q-1	SEC	TWP	RNG	DIR	RECODE	REMOVE DATE
3	MONTGOMERY	MILLER	2			NE	14	31	16	E	O	02/23/2001
3	MONTGOMERY	MILLER	1			NE	14	31	16	E	O	02/23/2001
3	MONTGOMERY	PETERSON	(16)			NE	16	31	16	E	DUP	03/08/2010
3	MONTGOMERY	RIVER	1			NE	17	31	16	E	ER	08/15/2007
3	MONTGOMERY	RIVER	2			NE	17	31	16	E	ER	08/15/2007
3	MONTGOMERY	LANDWAHR	(LAN02)			NE	24	31	16	E	NWL	05/16/2011
3	MONTGOMERY	LANDWAHR	(LAN01)			NE	24	31	16	E	POP	05/16/2011
3	MONTGOMERY	GARTNER	21			SE	32	31	16	E	DUP	02/23/2001
3	MONTGOMERY	GARTNER	12			SE	32	31	16	E	DUP	02/23/2001
3	MONTGOMERY	GARTNER	13			SE	32	31	16	E	DUP	02/23/2001
3	MONTGOMERY	GARTNER	14			SE	32	31	16	E	DUP	02/23/2001
3	MONTGOMERY	GARTNER	15			SE	32	31	16	E	DUP	02/23/2001
3	MONTGOMERY	GARTNER	16			SE	32	31	16	E	DUP	02/23/2001
3	MONTGOMERY	GARTNER	17			SE	32	31	16	E	DUP	02/23/2001
3	MONTGOMERY	GARTNER	18			SE	32	31	16	E	DUP	02/23/2001
3	MONTGOMERY	GARTNER	20			SE	32	31	16	E	DUP	02/23/2001
3	MONTGOMERY	GARTNER	22			SE	32	31	16	E	DUP	02/23/2001
3	MONTGOMERY	GARTNER	23			SE	32	31	16	E	DUP	02/23/2001
3	MONTGOMERY	GARTNER	24			SE	32	31	16	E	DUP	02/23/2001
3	MONTGOMERY	GARTNER	25			SE	32	31	16	E	DUP	02/23/2001
3	MONTGOMERY	GARTNER	3			SW	32	31	16	E	DUP	02/23/2001
3	MONTGOMERY	GARTNER	19			SE	32	31	16	E	DUP	02/23/2001
3	MONTGOMERY	GARTNER	3			SE	32	31	16	E	DUP	02/23/2001
3	MONTGOMERY	GARTNER	5			SW	32	31	16	E	DUP	02/23/2001
3	MONTGOMERY	GARTNER	6			SW	32	31	16	E	DUP	02/23/2001
3	MONTGOMERY	GARTNER	7			SW	32	31	16	E	DUP	02/23/2001
3	MONTGOMERY	GARTNER	8			SW	32	31	16	E	DUP	02/23/2001
3	MONTGOMERY	GARTNER	9			SW	32	31	16	E	DUP	02/23/2001
3	MONTGOMERY	GARTNER	10			SW	32	31	16	E	DUP	02/23/2001
3	MONTGOMERY	GARTNER	11			SE	32	31	16	E	DUP	02/23/2001
3	MONTGOMERY	GARTNER	2			SE	32	31	16	E	DUP	02/23/2001
3	MONTGOMERY	GARTNER	10			SE	32	31	16	E	DUP	02/23/2001
3	MONTGOMERY	GARTNER	4			SE	32	31	16	E	DUP	02/23/2001
3	MONTGOMERY	GARTNER	5			SE	32	31	16	E	DUP	02/23/2001
3	MONTGOMERY	GARTNER	6			SE	32	31	16	E	DUP	02/23/2001
3	MONTGOMERY	GARTNER	7			SE	32	31	16	E	DUP	02/23/2001
3	MONTGOMERY	GARTNER	8			SE	32	31	16	E	DUP	02/23/2001
3	MONTGOMERY	GARTNER	9			SE	32	31	16	E	DUP	02/23/2001
3	MONTGOMERY	GARTNER	1			SE	32	31	16	E	DUP	02/23/2001
3	MONTGOMERY	GARTNER	2			SW	32	31	16	E	DUP	02/23/2001
3	MONTGOMERY	GARTNER	4			SW	32	31	16	E	DUP	02/23/2001
3	MONTGOMERY	GARTNER	1			SW	32	31	16	E	DUP	02/23/2001
3	MONTGOMERY	LOCHMILLER	00			NW	32	31	16	E	NWL	11/01/2010
3	MONTGOMERY	LOCHMILLER	00			NW	32	31	16	E	NWL	11/01/2010
3	MONTGOMERY	LOCHMILLER	(LOC03)			NW	32	31	16	E	OP	07/08/2010
3	MONTGOMERY	LOCHMILLER	(LOC04)			NW	32	31	16	E	OP	07/08/2010
3	MONTGOMERY	LOCKMILLER	5			NW	32	31	16	E	DUP	02/23/2001
3	MONTGOMERY	LOCKMILLER	9			NW	32	31	16	E	DUP	02/23/2001
3	MONTGOMERY	LOCKMILLER	8			NW	32	31	16	E	DUP	02/23/2001
3	MONTGOMERY	LOCKMILLER	6			NW	32	31	16	E	DUP	02/23/2001
3	MONTGOMERY	LOCKMILLER	4			NW	32	31	16	E	DUP	02/23/2001
3	MONTGOMERY	LOCKMILLER	3			NW	32	31	16	E	DUP	02/23/2001
3	MONTGOMERY	LOCKMILLER	2			NW	32	31	16	E	DUP	02/23/2001
3	MONTGOMERY	LOCKMILLER	1			NW	32	31	16	E	DUP	02/23/2001
3	MONTGOMERY	LOCKMILLER	7			NW	32	31	16	E	DUP	02/23/2001
3	MONTGOMERY	LINE	7		NE	NW	33	31	17	E	O	02/23/2001
3	MONTGOMERY	LINE	6		NE	NW	33	31	17	E	O	02/23/2001
3	MONTGOMERY	LINE	5		NE	NW	33	31	17	E	O	02/23/2001
3	MONTGOMERY	LINE	4		NE	NW	33	31	17	E	O	02/23/2001
3	MONTGOMERY	LINE	3		NE	NW	33	31	17	E	O	02/23/2001

Wells/Records Removed from "Requiring Action" (Pre-FY2015)

DIST	COUNTY	LEASE NAME	WELL NO	Q-3	Q-2	Q-1	SEC	TWP	RNG	DIR	RECODE	REMOVE DATE
3	MONTGOMERY	LINE	2		NE	NW	33	31	17	E	O	02/23/2001
3	MONTGOMERY	LINE	1		NE	NW	33	31	17	E	O	02/23/2001
3	MONTGOMERY	SUMMERSON	40				33	31	17	E	D	01/01/2000
3	MONTGOMERY	SUMMERSON	38				33	31	17	E	D	01/01/2000
3	MONTGOMERY	SORGHAM HOLLOW	36	SE	SE	SW	14	32	14	E	NWL	08/13/2004
3	MONTGOMERY	FOWLER	23			NE	19	32	14	E	NWL	06/05/2001
3	MONTGOMERY	FOWLER	82			E2	19	32	14	E	DUP	07/02/2001
3	MONTGOMERY	FOWLER	91			E2	19	32	14	E	DUP	07/02/2001
3	MONTGOMERY	FOWLER	90			E2	19	32	14	E	DUP	07/02/2001
3	MONTGOMERY	FOWLER	89			E2	19	32	14	E	DUP	07/02/2001
3	MONTGOMERY	FOWLER	88			E2	19	32	14	E	DUP	07/02/2001
3	MONTGOMERY	FOWLER	87			E2	19	32	14	E	DUP	07/02/2001
3	MONTGOMERY	FOWLER	86			E2	19	32	14	E	DUP	07/02/2001
3	MONTGOMERY	FOWLER	85			E2	19	32	14	E	DUP	07/02/2001
3	MONTGOMERY	FOWLER	83			E2	19	32	14	E	DUP	07/02/2001
3	MONTGOMERY	FOWLER	94			E2	19	32	14	E	DUP	07/02/2001
3	MONTGOMERY	FOWLER	81			E2	19	32	14	E	DUP	07/02/2001
3	MONTGOMERY	FOWLER	80			E2	19	32	14	E	DUP	07/02/2001
3	MONTGOMERY	FOWLER	79			E2	19	32	14	E	DUP	07/02/2001
3	MONTGOMERY	FOWLER	78			E2	19	32	14	E	DUP	07/02/2001
3	MONTGOMERY	FOWLER	84			E2	19	32	14	E	DUP	07/02/2001
3	MONTGOMERY	FOWLER	92			E2	19	32	14	E	DUP	07/02/2001
3	MONTGOMERY	FOWLER	93			E2	19	32	14	E	DUP	07/02/2001
3	MONTGOMERY	FOWLER	98			E2	19	32	14	E	DUP	07/02/2001
3	MONTGOMERY	FOWLER	97			E2	19	32	14	E	DUP	07/02/2001
3	MONTGOMERY	FOWLER	96			E2	19	32	14	E	DUP	07/02/2001
3	MONTGOMERY	FOWLER	95			E2	19	32	14	E	DUP	07/02/2001
3	MONTGOMERY	SIMMONS	28			SE	19	32	14	E	NWL	12/29/2003
3	MONTGOMERY	SIMMONS	27			SE	19	32	14	E	NWL	12/29/2003
3	MONTGOMERY	SIMMONS	25			SE	19	32	14	E	NWL	12/29/2003
3	MONTGOMERY	SIMMONS	4			SE	19	32	14	E	NWL	12/29/2003
3	MONTGOMERY	FOWLER	77			NW	20	32	14	E	NWL	07/02/2001
3	MONTGOMERY	FOWLER	76			NW	20	32	14	E	NWL	07/02/2001
3	MONTGOMERY	FOWLER	75			NW	20	32	14	E	NWL	07/02/2001
3	MONTGOMERY	FOWLER	74			NW	20	32	14	E	NWL	07/02/2001
3	MONTGOMERY	FOWLER	73			NW	20	32	14	E	NWL	07/02/2001
3	MONTGOMERY	FOWLER	72			NW	20	32	14	E	NWL	07/02/2001
3	MONTGOMERY	FOWLER	71			NW	20	32	14	E	NWL	07/02/2001
3	MONTGOMERY	FOWLER	70			NW	20	32	14	E	NWL	07/02/2001
3	MONTGOMERY	FOWLER	69			NW	20	32	14	E	NWL	07/02/2001
3	MONTGOMERY	FOWLER	68			NW	20	32	14	E	NWL	07/02/2001
3	MONTGOMERY	FOWLER	67			NW	20	32	14	E	NWL	07/02/2001
3	MONTGOMERY	FOWLER	61			NW	20	32	14	E	NWL	07/02/2001
3	MONTGOMERY	FOWLER	58			NW	20	32	14	E	NWL	07/02/2001
3	MONTGOMERY	FOWLER II-NEWKIRK	(FOW03)		E2	NW	20	32	14	E	NWL	01/25/2010
3	MONTGOMERY	FOWLER II-OLIVER	(OLV04)			SW	20	32	14	E	NWL	01/25/2010
3	MONTGOMERY	OLIVER	1	NW	SW	SW	20	32	14	E	OPF	06/30/2008
3	MONTGOMERY	SORGHAM HOLLOW	14				21	32	14	E	NWL	10/19/2001
3	MONTGOMERY	SORGHAM HOLLOW	12				21	32	14	E	NWL	10/19/2001
3	MONTGOMERY	SORGHAM HOLLOW	11				21	32	14	E	NWL	10/19/2001
3	MONTGOMERY	SORGHAM HOLLOW	10				21	32	14	E	NWL	10/19/2001
3	MONTGOMERY	SORGHAM HOLLOW	9				21	32	14	E	NWL	10/19/2001
3	MONTGOMERY	SORGHAM HOLLOW	8				21	32	14	E	NWL	10/19/2001
3	MONTGOMERY	SORGHAM HOLLOW	15				21	32	14	E	NWL	10/19/2001
3	MONTGOMERY	SORGHAM HOLLOW	13				21	32	14	E	NWL	10/19/2001
3	MONTGOMERY	SORGHAM HOLLOW	17				21	32	14	E	NWL	10/19/2001
3	MONTGOMERY	SORGHAM HOLLOW	16				21	32	14	E	NWL	10/19/2001
3	MONTGOMERY	SORGHAM HOLLOW	4				21	32	14	E	O	10/19/2001
3	MONTGOMERY	SORGHAM HOLLOW	7				21	32	14	E	O	10/19/2001
3	MONTGOMERY	SORGHAM HOLLOW	5				21	32	14	E	O	10/19/2001

Wells/Records Removed from "Requiring Action" (Pre-FY2015)

DIST	COUNTY	LEASE NAME	WELL NO	Q-3	Q-2	Q-1	SEC	TWP	RNG	DIR	RECODE	REMOVE DATE
3	MONTGOMERY	SORGHAM HOLLOW	3				21	32	14	E	O	10/19/2001
3	MONTGOMERY	SORGHAM HOLLOW	2				21	32	14	E	O	10/19/2001
3	MONTGOMERY	SORGHAM HOLLOW	1				21	32	14	E	O	10/19/2001
3	MONTGOMERY	SORGHAM HOLLOW	6				21	32	14	E	O	10/19/2001
3	MONTGOMERY	SORGHAM HOLLOW	18	SE	NE	SW	23	32	14	E	NWL	08/13/2004
3	MONTGOMERY	SPRINGER II	(SPR01)	SW	SW	NE	3	32	15	E	POP	01/21/2014
3	MONTGOMERY	LEHUNT	1	SW	SW	NW	10	32	15	E	OPF	06/30/2008
3	MONTGOMERY	INDEPENDENCE (HUDSON#2)	(OW-1)		NW	SE	26	32	15	E	POP	03/10/2005
3	MONTGOMERY	FRANK STARK (1017 W. MAIN, INDEPENDENCE)	(INDE01)	SW	NW	NE	36	32	15	E	NWL	10/29/2013
3	MONTGOMERY	TAYLOR	1	SW	SE	SW	36	32	16	E	O	05/15/2003
3	MONTGOMERY	TAYLOR	2	NE	NW	SW	36	32	16	E	O	05/15/2003
3	MONTGOMERY	HART	5			NW	4	32	17	E	POP	12/06/2001
3	MONTGOMERY	HART	2			NE	5	32	17	E	POP	12/06/2001
3	MONTGOMERY	FLANDERS (LASSMAN)	(FLA15)		N2	SE	7	32	17	E	NWL	06/18/2009
3	MONTGOMERY	DAVID HAMMOND	(CHE04)			NE	16	32	17	E	NWL	04/13/2012
3	MONTGOMERY	GENE HOGAN H-D WW2	(HOG-WW2)	NW	NE	SE	20	32	17	E	NWL	09/25/2013
3	MONTGOMERY	HOGAN - JONES SURVEY	MANYBURIED			E2	20	32	17	E	D	09/19/2013
3	MONTGOMERY	MUSE	3			SE	19	33	14	E	DUP	08/01/2010
3	MONTGOMERY	MUSE	4			SE	19	33	14	E	DUP	08/01/2010
3	MONTGOMERY	MUSE	5			SE	19	33	14	E	DUP	08/01/2010
3	MONTGOMERY	MUSE	6			SE	19	33	14	E	DUP	08/01/2010
3	MONTGOMERY	MUSE	1			SE	19	33	14	E	DUP	08/01/2010
3	MONTGOMERY	MUSE	2			SE	19	33	14	E	DUP	08/01/2010
3	MONTGOMERY	SIMMONS	55			E2	19	33	14	E	ER	05/25/2010
3	MONTGOMERY	SIMMONS	54			E2	19	33	14	E	ER	05/25/2010
3	MONTGOMERY	SIMMONS	53			E2	19	33	14	E	ER	05/25/2010
3	MONTGOMERY	SIMMONS	50			E2	19	33	14	E	ER	05/25/2010
3	MONTGOMERY	SIMMONS	21			E2	19	33	14	E	ER	05/25/2010
3	MONTGOMERY	SIMMONS	52			E2	19	33	14	E	ER	05/25/2010
3	MONTGOMERY	SIMMONS	29			E2	19	33	14	E	ER	05/25/2010
3	MONTGOMERY	SIMMONS	28			E2	19	33	14	E	ER	05/25/2010
3	MONTGOMERY	SIMMONS	27			E2	19	33	14	E	ER	05/25/2010
3	MONTGOMERY	SIMMONS	26			E2	19	33	14	E	ER	05/25/2010
3	MONTGOMERY	SIMMONS	25			E2	19	33	14	E	ER	05/25/2010
3	MONTGOMERY	SIMMONS	24			E2	19	33	14	E	ER	05/25/2010
3	MONTGOMERY	SIMMONS	31			E2	19	33	14	E	ER	05/25/2010
3	MONTGOMERY	SIMMONS	22			E2	19	33	14	E	ER	05/25/2010
3	MONTGOMERY	SIMMONS	32			E2	19	33	14	E	ER	05/25/2010
3	MONTGOMERY	SIMMONS	20			E2	19	33	14	E	ER	05/25/2010
3	MONTGOMERY	SIMMONS	19			E2	19	33	14	E	ER	05/25/2010
3	MONTGOMERY	SIMMONS	18			E2	19	33	14	E	ER	05/25/2010
3	MONTGOMERY	SIMMONS	17			E2	19	33	14	E	ER	05/25/2010
3	MONTGOMERY	SIMMONS	16			E2	19	33	14	E	ER	05/25/2010
3	MONTGOMERY	SIMMONS	15			E2	19	33	14	E	ER	05/25/2010
3	MONTGOMERY	SIMMONS	14			E2	19	33	14	E	ER	05/25/2010
3	MONTGOMERY	SIMMONS	13			E2	19	33	14	E	ER	05/25/2010
3	MONTGOMERY	SIMMONS	23			E2	19	33	14	E	ER	05/25/2010
3	MONTGOMERY	SIMMONS	41			E2	19	33	14	E	ER	05/25/2010
3	MONTGOMERY	SIMMONS	49			E2	19	33	14	E	ER	05/25/2010
3	MONTGOMERY	SIMMONS	48			E2	19	33	14	E	ER	05/25/2010
3	MONTGOMERY	SIMMONS	47			E2	19	33	14	E	ER	05/25/2010
3	MONTGOMERY	SIMMONS	46			E2	19	33	14	E	ER	05/25/2010
3	MONTGOMERY	SIMMONS	45			E2	19	33	14	E	ER	05/25/2010
3	MONTGOMERY	SIMMONS	44			E2	19	33	14	E	ER	05/25/2010
3	MONTGOMERY	SIMMONS	30			E2	19	33	14	E	ER	05/25/2010
3	MONTGOMERY	SIMMONS	42			E2	19	33	14	E	ER	05/25/2010
3	MONTGOMERY	SIMMONS	51			E2	19	33	14	E	ER	05/25/2010
3	MONTGOMERY	SIMMONS	40			E2	19	33	14	E	ER	05/25/2010
3	MONTGOMERY	SIMMONS	39			E2	19	33	14	E	ER	05/25/2010

Wells/Records Removed from "Requiring Action" (Pre-FY2015)

DIST	COUNTY	LEASE NAME	WELL NO	Q-3	Q-2	Q-1	SEC	TWP	RNG	DIR	RECODE	REMOVE DATE
3	MONTGOMERY	SIMMONS	38			E2	19	33	14	E	ER	05/25/2010
3	MONTGOMERY	SIMMONS	37			E2	19	33	14	E	ER	05/25/2010
3	MONTGOMERY	SIMMONS	36			E2	19	33	14	E	ER	05/25/2010
3	MONTGOMERY	SIMMONS	35			E2	19	33	14	E	ER	05/25/2010
3	MONTGOMERY	SIMMONS	34			E2	19	33	14	E	ER	05/25/2010
3	MONTGOMERY	SIMMONS	33			E2	19	33	14	E	ER	05/25/2010
3	MONTGOMERY	SIMMONS	43			E2	19	33	14	E	ER	05/25/2010
3	MONTGOMERY	SIMMONS	10			E2	19	33	14	E	ER	05/25/2010
3	MONTGOMERY	SIMMONS	12			E2	19	33	14	E	ER	05/25/2010
3	MONTGOMERY	SIMMONS	9			E2	19	33	14	E	ER	05/25/2010
3	MONTGOMERY	SIMMONS	8			E2	19	33	14	E	ER	05/25/2010
3	MONTGOMERY	SIMMONS	7			E2	19	33	14	E	ER	05/25/2010
3	MONTGOMERY	SIMMONS	6			E2	19	33	14	E	ER	05/25/2010
3	MONTGOMERY	SIMMONS	5			E2	19	33	14	E	ER	05/25/2010
3	MONTGOMERY	SIMMONS	4			E2	19	33	14	E	ER	05/25/2010
3	MONTGOMERY	SIMMONS	2			E2	19	33	14	E	ER	05/25/2010
3	MONTGOMERY	SIMMONS	3			E2	19	33	14	E	ER	05/25/2010
3	MONTGOMERY	SIMMONS	11			E2	19	33	14	E	ER	05/25/2010
3	MONTGOMERY	MANTOOTH	30			SE	20	33	14	E	NWL	03/18/2002
3	MONTGOMERY	MANTOOTH	29			SE	20	33	14	E	NWL	03/18/2002
3	MONTGOMERY	MANTOOTH	28			SE	20	33	14	E	NWL	03/18/2002
3	MONTGOMERY	MANTOOTH	27			SE	20	33	14	E	NWL	03/18/2002
3	MONTGOMERY	MANTOOTH	05			SE	20	33	14	E	NWL	03/18/2002
3	MONTGOMERY	SHEARHART (MANTOOTH SITE)	(MAN08)		NE	NE	29	33	14	E	NWL	08/28/2013
3	MONTGOMERY	VEJL-MANTOOTH OW	2		NW	NE	29	33	14	E	NWL	03/18/2002
3	MONTGOMERY	FOUTS	1		S2	NE	30	33	14	E	DUP	05/24/2010
3	MONTGOMERY	FOUTS	5		S2	NE	30	33	14	E	DUP	05/24/2010
3	MONTGOMERY	FOUTS	4		S2	NE	30	33	14	E	DUP	05/24/2010
3	MONTGOMERY	FOUTS	3		S2	NE	30	33	14	E	DUP	05/24/2010
3	MONTGOMERY	FOUTS	2		S2	NE	30	33	14	E	DUP	05/24/2010
3	MONTGOMERY	FOUTS I	(S30-20)	SE	SW	NE	30	33	14	E	DUP	10/11/2011
3	MONTGOMERY	MUSE	2				30	33	14	E	DUP	05/24/2010
3	MONTGOMERY	ERHART	32A	C	W2	SE	7	33	15	E	NWL	03/18/2002
3	MONTGOMERY	ERHART	18-A	SW	NW	SE	7	33	15	E	NWL	03/18/2002
3	MONTGOMERY	ERHART	C	S2	SE	SE	7	33	15	E	NWL	03/18/2002
3	MONTGOMERY	ERHART	142-872	NW	SW	SE	7	33	15	E	OPF	06/30/2008
3	MONTGOMERY	ERHART	44	NW	SW	SE	7	33	15	E	OPF	06/30/2008
3	MONTGOMERY	ERHART	137-858	SE	NE	SW	7	33	15	E	OPF	06/30/2008
3	MONTGOMERY	ERHART	137-863	SE	NE	SW	7	33	15	E	OPF	06/30/2008
3	MONTGOMERY	ERHART	137-867	SE	NE	SW	7	33	15	E	OPF	06/30/2008
3	MONTGOMERY	ERHART	43	NW	SW	SE	7	33	15	E	OPF	06/30/2008
3	MONTGOMERY	ERHART	45	NE	SW	SE	7	33	15	E	NWL	03/08/2000
3	MONTGOMERY	ERHART	B	NE	NE	SE	7	33	15	E	NWL	03/08/2000
3	MONTGOMERY	ERHART	A	NW	NE	SE	7	33	15	E	NWL	03/08/2000
3	MONTGOMERY	ERHART	57	SE	SW	SE	7	33	15	E	NWL	03/08/2000
3	MONTGOMERY	ERHART	31	SW	NW	SE	7	33	15	E	NWL	03/08/2000
3	MONTGOMERY	ERHART	31A	SW	NW	SE	7	33	15	E	NWL	03/08/2000
3	MONTGOMERY	ERHART	155-876	SE	SW	SE	7	33	15	E	POP	11/11/1996
3	MONTGOMERY	B & P GAY	(GAY20)			NE	18	33	15	E	NWL	11/07/2011
3	MONTGOMERY	B & P GAY	(GAY18)			NE	18	33	15	E	NWL	11/07/2011
3	MONTGOMERY	B & P GAY	(GAY01)			NE	18	33	15	E	NWL	10/07/2011
3	MONTGOMERY	B & P GAY (pits)	(GAY19)			NE	18	33	15	E	D	05/17/2011
3	MONTGOMERY	GAY-GORDON	51				18	33	15	E	DUP	03/08/2000
3	MONTGOMERY	GAY-GORDON	60				18	33	15	E	DUP	03/08/2000
3	MONTGOMERY	GAY-GORDON	59				18	33	15	E	DUP	03/08/2000
3	MONTGOMERY	GAY-GORDON	58				18	33	15	E	DUP	03/08/2000
3	MONTGOMERY	GAY-GORDON	57				18	33	15	E	DUP	03/08/2000
3	MONTGOMERY	GAY-GORDON	56				18	33	15	E	DUP	03/08/2000
3	MONTGOMERY	GAY-GORDON	55				18	33	15	E	DUP	03/08/2000

Wells/Records Removed from "Requiring Action" (Pre-FY2015)

DIST	COUNTY	LEASE NAME	WELL NO	Q-3	Q-2	Q-1	SEC	TWP	RNG	DIR	RECODE	REMOVE DATE
3	MONTGOMERY	GAY-GORDON	54				18	33	15	E	DUP	03/08/2000
3	MONTGOMERY	GAY-GORDON	52				18	33	15	E	DUP	03/08/2000
3	MONTGOMERY	GAY-GORDON	63				18	33	15	E	DUP	03/08/2000
3	MONTGOMERY	GAY-GORDON	50				18	33	15	E	DUP	03/08/2000
3	MONTGOMERY	GAY-GORDON	49				18	33	15	E	DUP	03/08/2000
3	MONTGOMERY	GAY-GORDON	48				18	33	15	E	DUP	03/08/2000
3	MONTGOMERY	GAY-GORDON	47				18	33	15	E	DUP	03/08/2000
3	MONTGOMERY	GAY-GORDON	53				18	33	15	E	DUP	03/08/2000
3	MONTGOMERY	GAY-GORDON	71				18	33	15	E	DUP	03/08/2000
3	MONTGOMERY	GAY-GORDON	81				18	33	15	E	DUP	03/08/2000
3	MONTGOMERY	GAY-GORDON	80				18	33	15	E	DUP	03/08/2000
3	MONTGOMERY	GAY-GORDON	78				18	33	15	E	DUP	03/08/2000
3	MONTGOMERY	GAY-GORDON	77				18	33	15	E	DUP	03/08/2000
3	MONTGOMERY	GAY-GORDON	76				18	33	15	E	DUP	03/08/2000
3	MONTGOMERY	GAY-GORDON	75				18	33	15	E	DUP	03/08/2000
3	MONTGOMERY	GAY-GORDON	74				18	33	15	E	DUP	03/08/2000
3	MONTGOMERY	GAY-GORDON	61				18	33	15	E	DUP	03/08/2000
3	MONTGOMERY	GAY-GORDON	72				18	33	15	E	DUP	03/08/2000
3	MONTGOMERY	GAY-GORDON	62				18	33	15	E	DUP	03/08/2000
3	MONTGOMERY	GAY-GORDON	70				18	33	15	E	DUP	03/08/2000
3	MONTGOMERY	GAY-GORDON	69				18	33	15	E	DUP	03/08/2000
3	MONTGOMERY	GAY-GORDON	68				18	33	15	E	DUP	03/08/2000
3	MONTGOMERY	GAY-GORDON	67				18	33	15	E	DUP	03/08/2000
3	MONTGOMERY	GAY-GORDON	66				18	33	15	E	DUP	03/08/2000
3	MONTGOMERY	GAY-GORDON	65				18	33	15	E	DUP	03/08/2000
3	MONTGOMERY	GAY-GORDON	64				18	33	15	E	DUP	03/08/2000
3	MONTGOMERY	GAY-GORDON	73				18	33	15	E	DUP	03/08/2000
3	MONTGOMERY	GAY-GORDON	84				18	33	15	E	DUP	03/08/2000
3	MONTGOMERY	GAY-GORDON	82				18	33	15	E	DUP	03/08/2000
3	MONTGOMERY	GAY-GORDON	131				18	33	15	E	DUP	03/08/2000
3	MONTGOMERY	GAY-GORDON	140				18	33	15	E	DUP	03/08/2000
3	MONTGOMERY	GAY-GORDON	139				18	33	15	E	DUP	03/08/2000
3	MONTGOMERY	GAY-GORDON	138				18	33	15	E	DUP	03/08/2000
3	MONTGOMERY	GAY-GORDON	137				18	33	15	E	DUP	03/08/2000
3	MONTGOMERY	GAY-GORDON	136				18	33	15	E	DUP	03/08/2000
3	MONTGOMERY	GAY-GORDON	135				18	33	15	E	DUP	03/08/2000
3	MONTGOMERY	GAY-GORDON	134				18	33	15	E	DUP	03/08/2000
3	MONTGOMERY	GAY-GORDON	132				18	33	15	E	DUP	03/08/2000
3	MONTGOMERY	GAY-GORDON	143				18	33	15	E	DUP	03/08/2000
3	MONTGOMERY	GAY-GORDON	130				18	33	15	E	DUP	03/08/2000
3	MONTGOMERY	GAY-GORDON	129				18	33	15	E	DUP	03/08/2000
3	MONTGOMERY	GAY-GORDON	128				18	33	15	E	DUP	03/08/2000
3	MONTGOMERY	GAY-GORDON	127				18	33	15	E	DUP	03/08/2000
3	MONTGOMERY	GAY-GORDON	126				18	33	15	E	DUP	03/08/2000
3	MONTGOMERY	GAY-GORDON	125				18	33	15	E	DUP	03/08/2000
3	MONTGOMERY	GAY-GORDON	124				18	33	15	E	DUP	03/08/2000
3	MONTGOMERY	GAY-GORDON	133				18	33	15	E	DUP	03/08/2000
3	MONTGOMERY	GAY-GORDON	141				18	33	15	E	DUP	03/08/2000
3	MONTGOMERY	GAY-GORDON	142				18	33	15	E	DUP	03/08/2000
3	MONTGOMERY	GAY-GORDON	150				18	33	15	E	DUP	03/08/2000
3	MONTGOMERY	GAY-GORDON	149				18	33	15	E	DUP	03/08/2000
3	MONTGOMERY	GAY-GORDON	148				18	33	15	E	DUP	03/08/2000
3	MONTGOMERY	GAY-GORDON	147				18	33	15	E	DUP	03/08/2000
3	MONTGOMERY	GAY-GORDON	146				18	33	15	E	DUP	03/08/2000
3	MONTGOMERY	GAY-GORDON	145				18	33	15	E	DUP	03/08/2000
3	MONTGOMERY	GAY-GORDON	144				18	33	15	E	DUP	03/08/2000
3	MONTGOMERY	GAY-GORDON	121				18	33	15	E	DUP	03/08/2000
3	MONTGOMERY	GAY-GORDON	92				18	33	15	E	DUP	03/08/2000
3	MONTGOMERY	GAY-GORDON	123				18	33	15	E	DUP	03/08/2000
3	MONTGOMERY	GAY-GORDON	100				18	33	15	E	DUP	03/08/2000

Wells/Records Removed from "Requiring Action" (Pre-FY2015)

DIST	COUNTY	LEASE NAME	WELL NO	Q-3	Q-2	Q-1	SEC	TWP	RNG	DIR	RECODE	REMOVE DATE
3	MONTGOMERY	GAY-GORDON	99				18	33	15	E	DUP	03/08/2000
3	MONTGOMERY	GAY-GORDON	98				18	33	15	E	DUP	03/08/2000
3	MONTGOMERY	GAY-GORDON	97				18	33	15	E	DUP	03/08/2000
3	MONTGOMERY	GAY-GORDON	96				18	33	15	E	DUP	03/08/2000
3	MONTGOMERY	GAY-GORDON	95				18	33	15	E	DUP	03/08/2000
3	MONTGOMERY	GAY-GORDON	102				18	33	15	E	DUP	03/08/2000
3	MONTGOMERY	GAY-GORDON	93				18	33	15	E	DUP	03/08/2000
3	MONTGOMERY	GAY-GORDON	103				18	33	15	E	DUP	03/08/2000
3	MONTGOMERY	GAY-GORDON	91				18	33	15	E	DUP	03/08/2000
3	MONTGOMERY	GAY-GORDON	90				18	33	15	E	DUP	03/08/2000
3	MONTGOMERY	GAY-GORDON	89				18	33	15	E	DUP	03/08/2000
3	MONTGOMERY	GAY-GORDON	88				18	33	15	E	DUP	03/08/2000
3	MONTGOMERY	GAY-GORDON	87				18	33	15	E	DUP	03/08/2000
3	MONTGOMERY	GAY-GORDON	86				18	33	15	E	DUP	03/08/2000
3	MONTGOMERY	GAY-GORDON	85				18	33	15	E	DUP	03/08/2000
3	MONTGOMERY	GAY-GORDON	94				18	33	15	E	DUP	03/08/2000
3	MONTGOMERY	GAY-GORDON	112				18	33	15	E	DUP	03/08/2000
3	MONTGOMERY	GAY-GORDON	120				18	33	15	E	DUP	03/08/2000
3	MONTGOMERY	GAY-GORDON	119				18	33	15	E	DUP	03/08/2000
3	MONTGOMERY	GAY-GORDON	118				18	33	15	E	DUP	03/08/2000
3	MONTGOMERY	GAY-GORDON	117				18	33	15	E	DUP	03/08/2000
3	MONTGOMERY	GAY-GORDON	116				18	33	15	E	DUP	03/08/2000
3	MONTGOMERY	GAY-GORDON	115				18	33	15	E	DUP	03/08/2000
3	MONTGOMERY	GAY-GORDON	101				18	33	15	E	DUP	03/08/2000
3	MONTGOMERY	GAY-GORDON	113				18	33	15	E	DUP	03/08/2000
3	MONTGOMERY	GAY-GORDON	122				18	33	15	E	DUP	03/08/2000
3	MONTGOMERY	GAY-GORDON	111				18	33	15	E	DUP	03/08/2000
3	MONTGOMERY	GAY-GORDON	110				18	33	15	E	DUP	03/08/2000
3	MONTGOMERY	GAY-GORDON	109				18	33	15	E	DUP	03/08/2000
3	MONTGOMERY	GAY-GORDON	108				18	33	15	E	DUP	03/08/2000
3	MONTGOMERY	GAY-GORDON	107				18	33	15	E	DUP	03/08/2000
3	MONTGOMERY	GAY-GORDON	106				18	33	15	E	DUP	03/08/2000
3	MONTGOMERY	GAY-GORDON	105				18	33	15	E	DUP	03/08/2000
3	MONTGOMERY	GAY-GORDON	104				18	33	15	E	DUP	03/08/2000
3	MONTGOMERY	GAY-GORDON	114				18	33	15	E	DUP	03/08/2000
3	MONTGOMERY	GAY-GORDON	83				18	33	15	E	DUP	03/08/2000
3	MONTGOMERY	GAY-GORDON	46				18	33	15	E	NWL	08/02/2001
3	MONTGOMERY	GAY-GORDON	45				18	33	15	E	NWL	08/02/2001
3	MONTGOMERY	GAY-GORDON	44				18	33	15	E	NWL	08/02/2001
3	MONTGOMERY	GAY-GORDON	41				18	33	15	E	NWL	08/02/2001
3	MONTGOMERY	GAY-GORDON	43				18	33	15	E	NWL	08/02/2001
3	MONTGOMERY	GAY-GORDON	40				18	33	15	E	NWL	08/02/2001
3	MONTGOMERY	GAY-GORDON	39				18	33	15	E	NWL	08/02/2001
3	MONTGOMERY	GAY-GORDON	38				18	33	15	E	NWL	08/02/2001
3	MONTGOMERY	GAY-GORDON	37				18	33	15	E	NWL	08/02/2001
3	MONTGOMERY	GAY-GORDON	36				18	33	15	E	NWL	08/02/2001
3	MONTGOMERY	GAY-GORDON	35				18	33	15	E	NWL	08/02/2001
3	MONTGOMERY	GAY-GORDON	42				18	33	15	E	NWL	08/02/2001
3	MONTGOMERY	GAY-GORDON	19				18	33	15	E	NWL	08/02/2001
3	MONTGOMERY	GAY-GORDON	34				18	33	15	E	NWL	08/02/2001
3	MONTGOMERY	GAY-GORDON	29				18	33	15	E	POP	06/30/2005
3	MONTGOMERY	GAY-GORDON	30				18	33	15	E	POP	06/30/2005
3	MONTGOMERY	GAY-GORDON	28				18	33	15	E	POP	06/30/2005
3	MONTGOMERY	GAY-GORDON	27				18	33	15	E	POP	06/30/2005
3	MONTGOMERY	GAY-GORDON	26				18	33	15	E	POP	06/30/2005
3	MONTGOMERY	GORDON	22			NW	18	33	15	E	OPF	06/30/2008
3	MONTGOMERY	GORDON	21			NW	18	33	15	E	OPF	06/30/2008
3	MONTGOMERY	GORDON	25				18	33	15	E	OPF	06/30/2008
3	MONTGOMERY	GORDON	24				18	33	15	E	OPF	06/30/2008
3	MONTGOMERY	GORDON	23			NW	18	33	15	E	OPF	06/30/2008

Wells/Records Removed from "Requiring Action" (Pre-FY2015)

DIST	COUNTY	LEASE NAME	WELL NO	Q-3	Q-2	Q-1	SEC	TWP	RNG	DIR	RECODE	REMOVE DATE
3	MONTGOMERY	GORDON	20			NW	18	33	15	E	OPF	06/30/2008
3	MONTGOMERY	SEWELL	(SEW09)			SW	18	33	15	E	NWL	06/20/2012
3	MONTGOMERY	SEWELL	(SEW04)			SW	18	33	15	E	OP	07/26/2011
3	MONTGOMERY	SEWELL	(SEW08)			SW	18	33	15	E	OP	07/26/2011
3	MONTGOMERY	SEWELL	(SEW10)			SW	18	33	15	E	OP	07/26/2011
3	MONTGOMERY	SEWELL	(SEW07)			SW	18	33	15	E	OP	07/26/2011
3	MONTGOMERY	SEWELL	(SEW06)			SW	18	33	15	E	OP	07/26/2011
3	MONTGOMERY	SEWELL	(SEW01)			SW	18	33	15	E	OP	07/26/2011
3	MONTGOMERY	SEWELL	(SEW03)			SW	18	33	15	E	OP	07/26/2011
3	MONTGOMERY	SEWELL	(SEW02)			SW	18	33	15	E	OP	07/26/2011
3	MONTGOMERY	SEWELL	(SEW05)			SW	18	33	15	E	OP	07/26/2011
3	MONTGOMERY	PATTERSON	(PAT10)			NW	19	33	15	E	NWL	04/23/2012
3	MONTGOMERY	SEWELL & BOLTON	22				19	33	15	E	ER	07/14/2011
3	MONTGOMERY	SEWELL & BOLTON	21				19	33	15	E	ER	07/14/2011
3	MONTGOMERY	SEWELL & BOLTON	23				19	33	15	E	ER	07/14/2011
3	MONTGOMERY	SEWELL & BOLTON	32				19	33	15	E	ER	07/14/2011
3	MONTGOMERY	SEWELL & BOLTON	31				19	33	15	E	ER	07/14/2011
3	MONTGOMERY	SEWELL & BOLTON	30				19	33	15	E	ER	07/14/2011
3	MONTGOMERY	SEWELL & BOLTON	29				19	33	15	E	ER	07/14/2011
3	MONTGOMERY	SEWELL & BOLTON	28				19	33	15	E	ER	07/14/2011
3	MONTGOMERY	SEWELL & BOLTON	27				19	33	15	E	ER	07/14/2011
3	MONTGOMERY	SEWELL & BOLTON	37				19	33	15	E	ER	07/14/2011
3	MONTGOMERY	SEWELL & BOLTON	24				19	33	15	E	ER	07/14/2011
3	MONTGOMERY	GORDON-AIRPORT	6			SW	27	33	15	E	OP	02/06/2012
3	MONTGOMERY	GORDON-AIRPORT	12			SW	27	33	15	E	OP	02/06/2012
3	MONTGOMERY	GORDON-AIRPORT	11			SW	27	33	15	E	OP	02/06/2012
3	MONTGOMERY	GORDON-AIRPORT	10			SW	27	33	15	E	OP	02/06/2012
3	MONTGOMERY	GORDON-AIRPORT	9			SW	27	33	15	E	OP	02/06/2012
3	MONTGOMERY	GORDON-AIRPORT	8			SW	27	33	15	E	OP	02/06/2012
3	MONTGOMERY	GORDON-AIRPORT	5			SW	27	33	15	E	OP	02/06/2012
3	MONTGOMERY	GORDON-AIRPORT	7			SW	27	33	15	E	OP	02/06/2012
3	MONTGOMERY	GORDON-AIRPORT	4			SW	27	33	15	E	OP	02/06/2012
3	MONTGOMERY	GORDON-AIRPORT	3			SW	27	33	15	E	OP	02/06/2012
3	MONTGOMERY	GORDON-AIRPORT	2			SW	27	33	15	E	OP	02/06/2012
3	MONTGOMERY	GORDON-AIRPORT	1			SW	27	33	15	E	OP	02/06/2012
3	MONTGOMERY	LIBERTY LAKE	2	NE	NW	SE	25	33	16	E	POP	03/12/2001
3	MONTGOMERY	LIBERTY LAKE	1	NE	NW	SE	25	33	16	E	POP	03/12/2001
3	MONTGOMERY	LIBERTY LAKE OG	3	NW	NE	SW	25	33	16	E	OPF	06/30/2008
3	MONTGOMERY	FELT OG	1	SE	SE	NE	26	33	16	E	OPF	06/30/2008
3	MONTGOMERY	LIBERTY LAKE	1		NE	SE	26	33	16	E	DUP	03/14/2001
3	MONTGOMERY	RANES TANKS	TANKS	SE	SE	NW	4	33	17	E	D	06/30/2014
3	MONTGOMERY	WAGNER-169	0				31	33	17	E	DUP	12/13/2012
3	MONTGOMERY	DALBY-RESTORATION	TANKS/PITS			NE	7	34	14	E	D	01/04/2007
3	MONTGOMERY	HENDRICKSON	55			NE	10	34	14	E	NWL	12/11/2002
3	MONTGOMERY	MUSE (SUNRISE)	(SUN12)		S2	NW	23	34	14	E	NWL	12/30/2009
3	MONTGOMERY	BANKS	4		S2	NW	15	34	15	E	DUP	03/03/2010
3	MONTGOMERY	BANKS	5		S2	NW	15	34	15	E	DUP	03/03/2010
3	MONTGOMERY	BANKS	1		S2	NW	15	34	15	E	DUP	03/03/2010
3	MONTGOMERY	BANKS	2		S2	NW	15	34	15	E	DUP	03/03/2010
3	MONTGOMERY	BANKS	3		S2	NW	15	34	15	E	DUP	03/03/2010
3	MONTGOMERY	BANKS	8		S2	NW	15	34	15	E	NWL	03/03/2010
3	MONTGOMERY	BANKS	7		S2	NW	15	34	15	E	NWL	03/03/2010
3	MONTGOMERY	BANKS	9		S2	NW	15	34	15	E	NWL	03/03/2010
3	MONTGOMERY	BANKS	10		S2	NW	15	34	15	E	NWL	03/03/2010
3	MONTGOMERY	BANKS	11		S2	NW	15	34	15	E	NWL	03/03/2010
3	MONTGOMERY	BANKS	12		S2	NW	15	34	15	E	NWL	03/03/2010
3	MONTGOMERY	BANKS	13		S2	NW	15	34	15	E	NWL	03/03/2010
3	MONTGOMERY	BANKS	14		S2	NW	15	34	15	E	NWL	03/03/2010
3	MONTGOMERY	BANKS	15		S2	NW	15	34	15	E	NWL	03/03/2010
3	MONTGOMERY	BANKS	6		S2	NW	15	34	15	E	NWL	03/03/2010

Wells/Records Removed from "Requiring Action" (Pre-FY2015)

DIST	COUNTY	LEASE NAME	WELL NO	Q-3	Q-2	Q-1	SEC	TWP	RNG	DIR	RECODE	REMOVE DATE
3	MONTGOMERY	BANKS	18		S2	NW	15	34	15	E	NWL	03/03/2010
3	MONTGOMERY	BANKS	16		S2	NW	15	34	15	E	NWL	03/03/2010
3	MONTGOMERY	BANKS	19		S2	NW	15	34	15	E	NWL	03/03/2010
3	MONTGOMERY	BANKS	20		S2	NW	15	34	15	E	NWL	03/03/2010
3	MONTGOMERY	BANKS	21		S2	NW	15	34	15	E	NWL	03/03/2010
3	MONTGOMERY	BANKS	22		S2	NW	15	34	15	E	NWL	03/03/2010
3	MONTGOMERY	BANKS	23		S2	NW	15	34	15	E	NWL	03/03/2010
3	MONTGOMERY	BANKS	24		S2	NW	15	34	15	E	NWL	03/03/2010
3	MONTGOMERY	BANKS	17		S2	NW	15	34	15	E	NWL	03/03/2010
3	MONTGOMERY	BANKS	25		S2	NW	15	34	15	E	NWL	03/03/2010
3	MONTGOMERY	BARNES (W LASSLE)	25		S2	NE	15	34	15	E	NWL	01/19/2010
3	MONTGOMERY	BARNES (W LASSLE)	24		S2	NE	15	34	15	E	NWL	01/19/2010
3	MONTGOMERY	BARNES (W LASSLE)	23		S2	NE	15	34	15	E	NWL	01/19/2010
3	MONTGOMERY	BARNES (W LASSLE)	22		S2	NE	15	34	15	E	NWL	01/19/2010
3	MONTGOMERY	BARNES (W LASSLE)	21		S2	NE	15	34	15	E	NWL	01/19/2010
3	MONTGOMERY	BARNES (W LASSLE)	20		S2	NE	15	34	15	E	NWL	01/19/2010
3	MONTGOMERY	BARNES (W LASSLE)	19		S2	NE	15	34	15	E	NWL	01/19/2010
3	MONTGOMERY	BARNES (W LASSLE)	18		S2	NE	15	34	15	E	NWL	01/19/2010
3	MONTGOMERY	BARNES (W LASSLE)	17		S2	NE	15	34	15	E	NWL	01/19/2010
3	MONTGOMERY	BARNES (W LASSLE)	16		S2	NE	15	34	15	E	NWL	01/19/2010
3	MONTGOMERY	BARNES (W LASSLE)	15		S2	NE	15	34	15	E	NWL	04/01/2010
3	MONTGOMERY	BARNES (W LASSLE)	14		S2	NE	15	34	15	E	NWL	04/01/2010
3	MONTGOMERY	BARNES (W LASSLE)	(LAS07)		SW	NE	15	34	15	E	D	04/16/2010
3	MONTGOMERY	H F ADAMS	48		W2	SW	15	34	15	E	DUP	03/03/2010
3	MONTGOMERY	H F ADAMS	49		W2	SW	15	34	15	E	DUP	03/03/2010
3	MONTGOMERY	H F ADAMS	50		W2	SW	15	34	15	E	DUP	03/03/2010
3	MONTGOMERY	H F ADAMS	51		W2	SW	15	34	15	E	DUP	03/03/2010
3	MONTGOMERY	H F ADAMS	52		W2	SW	15	34	15	E	DUP	03/03/2010
3	MONTGOMERY	H F ADAMS	53		W2	SW	15	34	15	E	DUP	03/03/2010
3	MONTGOMERY	H F ADAMS	46		W2	SW	15	34	15	E	DUP	03/03/2010
3	MONTGOMERY	H F ADAMS	45		W2	SW	15	34	15	E	DUP	03/03/2010
3	MONTGOMERY	H F ADAMS	43		W2	SW	15	34	15	E	DUP	03/03/2010
3	MONTGOMERY	H F ADAMS	47		W2	SW	15	34	15	E	NWL	03/03/2010
3	MONTGOMERY	H F ADAMS	44		W2	SW	15	34	15	E	NWL	03/03/2010
3	MONTGOMERY	H F ADAMS	41		W2	SW	15	34	15	E	NWL	03/03/2010
3	MONTGOMERY	H F ADAMS	42		W2	SW	15	34	15	E	NWL	03/03/2010
3	MONTGOMERY	HESTER II	(59)66-109	NE	NW	SE	15	34	15	E	POP	06/09/2005
3	MONTGOMERY	HESTER II	(32) 71-96	NE	NE	SW	15	34	15	E	ER	06/09/2005
3	MONTGOMERY	HESTER II	(26) 68-91	NW	NE	SW	15	34	15	E	NWL	04/25/2005
3	MONTGOMERY	HESTER II	(21)	NW	NE	SW	15	34	15	E	NWL	04/25/2005
3	MONTGOMERY	HESTER II	(14)	NE	SE	SW	15	34	15	E	NWL	04/25/2005
3	MONTGOMERY	HESTER III ADAMS	(38) 65-77		W2	SW	15	34	15	E	POP	11/11/2007
3	MONTGOMERY	HESTER III ADAMS	(34) 57-78		W2	SW	15	34	15	E	NWL	11/11/2007
3	MONTGOMERY	HESTER III ADAMS	(31) 47-78		W2	SW	15	34	15	E	POP	11/11/2007
3	MONTGOMERY	HESTER III ADAMS	(19) 48-79		W2	SW	15	34	15	E	POP	11/11/2007
3	MONTGOMERY	HESTER III GILLMAN	(13)		N2	NW	15	34	15	E	NWL	11/11/2006
3	MONTGOMERY	J C HESTER	24		E2	SE	15	34	15	E	DUP	03/04/2010
3	MONTGOMERY	J C HESTER	25		E2	SE	15	34	15	E	DUP	03/04/2010
3	MONTGOMERY	J C HESTER	26		E2	SE	15	34	15	E	DUP	03/04/2010
3	MONTGOMERY	J C HESTER	27		E2	SE	15	34	15	E	DUP	03/04/2010
3	MONTGOMERY	J C HESTER	28		E2	SE	15	34	15	E	DUP	03/04/2010
3	MONTGOMERY	J C HESTER	30		E2	SE	15	34	15	E	DUP	03/04/2010
3	MONTGOMERY	J C HESTER	23		E2	SE	15	34	15	E	DUP	03/04/2010
3	MONTGOMERY	J C HESTER	31		E2	SE	15	34	15	E	DUP	03/04/2010
3	MONTGOMERY	J C HESTER	32		E2	SE	15	34	15	E	DUP	03/04/2010
3	MONTGOMERY	J C HESTER	33		E2	SE	15	34	15	E	DUP	03/04/2010
3	MONTGOMERY	J C HESTER	34		E2	SE	15	34	15	E	DUP	03/04/2010
3	MONTGOMERY	J C HESTER	35		E2	SE	15	34	15	E	DUP	03/04/2010
3	MONTGOMERY	J C HESTER	36		E2	SE	15	34	15	E	DUP	03/04/2010
3	MONTGOMERY	J C HESTER	29		E2	SE	15	34	15	E	DUP	03/04/2010

Wells/Records Removed from "Requiring Action" (Pre-FY2015)

DIST	COUNTY	LEASE NAME	WELL NO	Q-3	Q-2	Q-1	SEC	TWP	RNG	DIR	RECODE	REMOVE DATE
3	MONTGOMERY	J C HESTER	20		E2	SE	15	34	15	E	DUP	03/04/2010
3	MONTGOMERY	J C HESTER	21		E2	SE	15	34	15	E	DUP	03/04/2010
3	MONTGOMERY	J C HESTER	22		E2	SE	15	34	15	E	DUP	03/04/2010
3	MONTGOMERY	J C HESTER	39		E2	SE	15	34	15	E	DUP	03/04/2010
3	MONTGOMERY	J C HESTER	37		E2	SE	15	34	15	E	DUP	03/04/2010
3	MONTGOMERY	J C HESTER	40		E2	SE	15	34	15	E	DUP	03/04/2010
3	MONTGOMERY	J C HESTER	41		E2	SE	15	34	15	E	DUP	03/04/2010
3	MONTGOMERY	J C HESTER	38		E2	SE	15	34	15	E	DUP	03/04/2010
3	MONTGOMERY	J C HESTER	12		E2	SE	15	34	15	E	DUP	03/04/2010
3	MONTGOMERY	J C HESTER	3		E2	SE	15	34	15	E	NWL	03/04/2010
3	MONTGOMERY	J C HESTER	2		E2	SE	15	34	15	E	NWL	03/04/2010
3	MONTGOMERY	J C HESTER	4		E2	SE	15	34	15	E	NWL	03/04/2010
3	MONTGOMERY	J C HESTER	5		E2	SE	15	34	15	E	NWL	03/04/2010
3	MONTGOMERY	J C HESTER	6		E2	SE	15	34	15	E	NWL	03/04/2010
3	MONTGOMERY	J C HESTER	7		E2	SE	15	34	15	E	NWL	03/04/2010
3	MONTGOMERY	J C HESTER	8		E2	SE	15	34	15	E	NWL	03/04/2010
3	MONTGOMERY	J C HESTER	9		E2	SE	15	34	15	E	NWL	03/04/2010
3	MONTGOMERY	J C HESTER	10		E2	SE	15	34	15	E	NWL	03/04/2010
3	MONTGOMERY	J C HESTER	1		E2	SE	15	34	15	E	NWL	03/04/2010
3	MONTGOMERY	J C HESTER	13		E2	SE	15	34	15	E	NWL	03/04/2010
3	MONTGOMERY	J C HESTER	11		E2	SE	15	34	15	E	NWL	03/04/2010
3	MONTGOMERY	J C HESTER	18		E2	SE	15	34	15	E	NWL	03/04/2010
3	MONTGOMERY	J C HESTER	14		E2	SE	15	34	15	E	NWL	03/04/2010
3	MONTGOMERY	J C HESTER	15		E2	SE	15	34	15	E	NWL	03/04/2010
3	MONTGOMERY	J C HESTER	16		E2	SE	15	34	15	E	NWL	03/04/2010
3	MONTGOMERY	J C HESTER	19		E2	SE	15	34	15	E	NWL	03/04/2010
3	MONTGOMERY	J C HESTER	17		E2	SE	15	34	15	E	NWL	03/04/2010
3	MONTGOMERY	BLEX	(18) 3			NW	16	34	15	E	NWL	06/30/2005
3	MONTGOMERY	BLEX	(11)			NW	16	34	15	E	NWL	06/30/2005
3	MONTGOMERY	BLEX	(07) 2			NW	16	34	15	E	NWL	06/30/2005
3	MONTGOMERY	BLEX	(05)			NW	16	34	15	E	NWL	06/30/2005
3	MONTGOMERY	BLEX	39				16	34	15	E	DUP	03/03/2010
3	MONTGOMERY	BLEX	47				16	34	15	E	DUP	03/03/2010
3	MONTGOMERY	BLEX	46				16	34	15	E	DUP	03/03/2010
3	MONTGOMERY	BLEX	45				16	34	15	E	DUP	03/03/2010
3	MONTGOMERY	BLEX	44				16	34	15	E	DUP	03/03/2010
3	MONTGOMERY	BLEX	43				16	34	15	E	DUP	03/03/2010
3	MONTGOMERY	BLEX	42				16	34	15	E	DUP	03/03/2010
3	MONTGOMERY	BLEX	49				16	34	15	E	DUP	03/03/2010
3	MONTGOMERY	BLEX	40				16	34	15	E	DUP	03/03/2010
3	MONTGOMERY	BLEX	38				16	34	15	E	DUP	03/03/2010
3	MONTGOMERY	BLEX	37				16	34	15	E	DUP	03/03/2010
3	MONTGOMERY	BLEX	41				16	34	15	E	DUP	03/03/2010
3	MONTGOMERY	BLEX	48				16	34	15	E	DUP	03/03/2010
3	MONTGOMERY	FITZGERALD	23		S2	SE	16	34	15	E	DUP	03/03/2010
3	MONTGOMERY	FITZGERALD	33		S2	SE	16	34	15	E	DUP	03/03/2010
3	MONTGOMERY	FITZGERALD	25		S2	SE	16	34	15	E	DUP	03/03/2010
3	MONTGOMERY	FITZGERALD	24		S2	SE	16	34	15	E	DUP	03/03/2010
3	MONTGOMERY	FITZGERALD	34		S2	SE	16	34	15	E	DUP	03/03/2010
3	MONTGOMERY	FITZGERALD	26		S2	SE	16	34	15	E	DUP	03/03/2010
3	MONTGOMERY	FITZGERALD	27		S2	SE	16	34	15	E	DUP	03/03/2010
3	MONTGOMERY	FITZGERALD	28		S2	SE	16	34	15	E	DUP	03/03/2010
3	MONTGOMERY	FITZGERALD	29		S2	SE	16	34	15	E	DUP	03/03/2010
3	MONTGOMERY	FITZGERALD	30		S2	SE	16	34	15	E	DUP	03/03/2010
3	MONTGOMERY	FITZGERALD	31		S2	SE	16	34	15	E	DUP	03/03/2010
3	MONTGOMERY	FITZGERALD	21		S2	SE	16	34	15	E	NWL	03/03/2010
3	MONTGOMERY	FITZGERALD	22		S2	SE	16	34	15	E	NWL	03/03/2010
3	MONTGOMERY	FITZGERALD	32		S2	SE	16	34	15	E	NWL	03/03/2010
3	MONTGOMERY	FITZGERALD	19		S2	SE	16	34	15	E	NWL	03/03/2010
3	MONTGOMERY	FITZGERALD	15		S2	SE	16	34	15	E	NWL	03/03/2010

Wells/Records Removed from "Requiring Action" (Pre-FY2015)

DIST	COUNTY	LEASE NAME	WELL NO	Q-3	Q-2	Q-1	SEC	TWP	RNG	DIR	RECODE	REMOVE DATE
3	MONTGOMERY	FITZGERALD	16		S2	SE	16	34	15	E	NWL	03/03/2010
3	MONTGOMERY	FITZGERALD	17		S2	SE	16	34	15	E	NWL	03/03/2010
3	MONTGOMERY	FITZGERALD	18		S2	SE	16	34	15	E	NWL	03/03/2010
3	MONTGOMERY	FITZGERALD	20		S2	SE	16	34	15	E	NWL	03/03/2010
3	MONTGOMERY	HESTER IV ROBERTS	(09) 75-60		S2	NE	16	34	15	E	NWL	06/06/2007
3	MONTGOMERY	HESTER IV ROBERTS	(07) 78-63		S2	NE	16	34	15	E	NWL	06/06/2007
3	MONTGOMERY	HESTER V (FITZGERALD)	(FIT12)		S2	SE	16	34	15	E	NWL	12/30/2009
3	MONTGOMERY	HESTER V (FITZGERALD)	(FIT05)		S2	SE	16	34	15	E	POP	11/11/2007
3	MONTGOMERY	HESTER V (FITZGERALD)	(FIT00)		S2	SE	16	34	15	E	D	12/30/2009
3	MONTGOMERY	IRENE ROBERTS	18		S2	NE	16	34	15	E	NWL	07/31/2001
3	MONTGOMERY	IRENE ROBERTS	19		S2	NE	16	34	15	E	NWL	07/31/2001
3	MONTGOMERY	IRENE ROBERTS	17		S2	NE	16	34	15	E	NWL	07/31/2001
3	MONTGOMERY	HESTER V (WEAVER)	(WEA47)		N2	NE	21	34	15	E	NWL	02/26/2009
3	MONTGOMERY	HESTER V (WEAVER)			N2	NE	21	34	15	E	DUP	03/04/2010
3	MONTGOMERY	HESTER V (WEAVER)			N2	NE	21	34	15	E	DUP	03/04/2010
3	MONTGOMERY	WEAVER	29		N2	NE	21	34	15	E	DUP	03/04/2010
3	MONTGOMERY	WEAVER	01		N2	NE	21	34	15	E	NWL	03/04/2010
3	MONTGOMERY	WEAVER	02		N2	NE	21	34	15	E	NWL	03/04/2010
3	MONTGOMERY	WEAVER	03		N2	NE	21	34	15	E	NWL	03/04/2010
3	MONTGOMERY	WEAVER	11		N2	NE	21	34	15	E	NWL	03/04/2010
3	MONTGOMERY	WEAVER	05		N2	NE	21	34	15	E	NWL	03/04/2010
3	MONTGOMERY	WEAVER	06		N2	NE	21	34	15	E	NWL	03/04/2010
3	MONTGOMERY	WEAVER	07		N2	NE	21	34	15	E	NWL	03/04/2010
3	MONTGOMERY	WEAVER	08		N2	NE	21	34	15	E	NWL	03/04/2010
3	MONTGOMERY	WEAVER	10		N2	NE	21	34	15	E	NWL	03/04/2010
3	MONTGOMERY	WEAVER	12		N2	NE	21	34	15	E	NWL	03/04/2010
3	MONTGOMERY	WEAVER	13		N2	NE	21	34	15	E	NWL	03/04/2010
3	MONTGOMERY	WEAVER	14		N2	NE	21	34	15	E	NWL	03/04/2010
3	MONTGOMERY	WEAVER	15		N2	NE	21	34	15	E	NWL	03/04/2010
3	MONTGOMERY	WEAVER	16		N2	NE	21	34	15	E	NWL	03/04/2010
3	MONTGOMERY	HESTER	(085)29111			NE	22	34	15	E	NWL	04/25/2005
3	MONTGOMERY	HESTER	(081) 2W			NW	22	34	15	E	NWL	11/10/2004
3	MONTGOMERY	HESTER	(008)			NW	22	34	15	E	NWL	04/25/2005
3	MONTGOMERY	JIM LOGAN OG	1			SE	10	34	16	E	OPF	06/30/2008
3	MONTGOMERY	PATZYKONT (HOSNEY)	(HOS05)	SE	NW	NW	16	34	16	E	NWL	02/18/2013
3	MONTGOMERY	PAULINE YORK	1	SE	NW	NE	32	34	16	E	LP	03/10/2000
3	MONTGOMERY	GRACE CHURCH	2	SE	NW	NW	34	34	16	E	NWL	11/05/2004
3	MONTGOMERY	WALKER	2			NW	35	34	16	E	NWL	03/14/2001
3	MONTGOMERY	WALKER	5			NW	35	34	16	E	NWL	03/14/2001
3	MONTGOMERY	WALKER	3			NW	35	34	16	E	NWL	03/14/2001
3	MONTGOMERY	WALKER	4			NW	35	34	16	E	NWL	03/14/2001
3	MONTGOMERY	WALKER	1			NW	35	34	16	E	POP	03/14/2001
3	MONTGOMERY	C. O. WHITE	(WHI03)#5	SE	SW	NW	3	34	17	E	OP	02/27/2014
3	MONTGOMERY	C. O. WHITE	(WHI02)#4	SW	SE	NW	3	34	17	E	OP	02/27/2014
3	MONTGOMERY	WISHALL 1954-#1	(LIBSTO-1)	SW	SE	NW	4	34	17	E	O	04/01/2010
3	MONTGOMERY	AMAZONCOM	1	NE	NW	NE	7	34	17	E	DUP	03/10/2000
3	MONTGOMERY	COFFEYVILLE AIRPORT	(AIR30)			SE	8	34	17	E	NWL	05/12/2014
3	MONTGOMERY	COFFEYVILLE AIRPORT	(AIR25)			NE	17	34	17	E	NWL	03/31/2014
3	MONTGOMERY	SEATON (HUDSON)	(CLA31)			SW	17	34	17	E	NWL	05/30/2012
3	MONTGOMERY	SEATON (HUDSON)	(CLA27)			SW	17	34	17	E	NWL	02/27/2012
3	MONTGOMERY	SEATON (HUDSON)	(CLA24)			SW	17	34	17	E	NWL	02/27/2012
3	MONTGOMERY	SEATON (HUDSON)	(CLA21)			SW	17	34	17	E	NWL	05/30/2012
3	MONTGOMERY	SEATON (HUDSON)	(CLA15)			SW	17	34	17	E	NWL	02/02/2012
3	MONTGOMERY	SEATON (HUDSON)	(CLA06)			SW	17	34	17	E	NWL	05/30/2012
3	MONTGOMERY	MAMIE ELIAS	(TLK07)		SW	NW	19	34	17	E	NWL	03/22/2013
3	MONTGOMERY	MAMIE ELIAS	(TLK04)		SW	NW	19	34	17	E	O	07/01/2013
3	MONTGOMERY	MAMIE ELIAS	(TLK06)		SW	NW	19	34	17	E	O	07/01/2013
3	MONTGOMERY	MAMIE ELIAS	(TLK03)		SW	NW	19	34	17	E	O	07/01/2013
3	MONTGOMERY	MAMIE ELIAS	(TLK01)		SW	NW	19	34	17	E	O	07/01/2013
3	MONTGOMERY	MAMIE ELIAS	(TLK05)		SW	NW	19	34	17	E	O	07/01/2013

Wells/Records Removed from "Requiring Action" (Pre-FY2015)

DIST	COUNTY	LEASE NAME	WELL NO	Q-3	Q-2	Q-1	SEC	TWP	RNG	DIR	RECODE	REMOVE DATE
3	MONTGOMERY	MAMIE ELIAS	(TLK02)		SW	NW	19	34	17	E	O	07/01/2013
3	MONTGOMERY	TALKINGTON	08			W2	19	34	17	E	ER	02/07/2013
3	MONTGOMERY	TALKINGTON	07			W2	19	34	17	E	ER	02/07/2013
3	MONTGOMERY	TALKINGTON	06			W2	19	34	17	E	ER	02/07/2013
3	MONTGOMERY	TALKINGTON	05			W2	19	34	17	E	ER	02/07/2013
3	MONTGOMERY	TALKINGTON	04			W2	19	34	17	E	ER	02/07/2013
3	MONTGOMERY	TALKINGTON	03			W2	19	34	17	E	ER	02/07/2013
3	MONTGOMERY	TALKINGTON	10			W2	19	34	17	E	ER	02/07/2013
3	MONTGOMERY	TALKINGTON	01			W2	19	34	17	E	ER	02/07/2013
3	MONTGOMERY	TALKINGTON	11			W2	19	34	17	E	ER	02/07/2013
3	MONTGOMERY	TALKINGTON	02			W2	19	34	17	E	ER	02/07/2013
3	MONTGOMERY	TALKINGTON	20			W2	19	34	17	E	ER	02/07/2013
3	MONTGOMERY	TALKINGTON	09			W2	19	34	17	E	ER	02/07/2013
3	MONTGOMERY	TALKINGTON	19			W2	19	34	17	E	ER	02/07/2013
3	MONTGOMERY	TALKINGTON	18			W2	19	34	17	E	ER	02/07/2013
3	MONTGOMERY	TALKINGTON	17			W2	19	34	17	E	ER	02/07/2013
3	MONTGOMERY	TALKINGTON	16			W2	19	34	17	E	ER	02/07/2013
3	MONTGOMERY	TALKINGTON	15			W2	19	34	17	E	ER	02/07/2013
3	MONTGOMERY	TALKINGTON	14			W2	19	34	17	E	ER	02/07/2013
3	MONTGOMERY	TALKINGTON	13			W2	19	34	17	E	ER	02/07/2013
3	MONTGOMERY	TALKINGTON	12			W2	19	34	17	E	ER	02/07/2013
3	MONTGOMERY	VOGT	33			SE	19	34	17	E	NWL	06/14/2001
3	MONTGOMERY	VOGT	32			SE	19	34	17	E	NWL	06/14/2001
3	MONTGOMERY	VOGT	28			SE	19	34	17	E	NWL	06/14/2001
3	MONTGOMERY	VOGT	27			SE	19	34	17	E	NWL	06/14/2001
3	MONTGOMERY	VOGT	26			SE	19	34	17	E	POP	06/14/2001
3	MONTGOMERY	VOGT	25			SE	19	34	17	E	POP	06/14/2001
3	MONTGOMERY	VOGT	22			SE	19	34	17	E	NWL	12/11/2002
3	MONTGOMERY	VOGT	10			SE	19	34	17	E	POP	06/14/2001
3	MONTGOMERY	VOGT	6			SE	19	34	17	E	NWL	06/14/2001
3	MONTGOMERY	MULLER	47			NW	20	34	17	E	NWL	03/12/2001
3	MONTGOMERY	MULLER	43			NW	20	34	17	E	NWL	03/12/2001
3	MONTGOMERY	MULLER	32			NW	20	34	17	E	NWL	03/12/2001
3	MONTGOMERY	MULLER	30			NW	20	34	17	E	NWL	03/12/2001
3	MONTGOMERY	MULLER	29			SW	20	34	17	E	NWL	03/12/2001
3	MONTGOMERY	MULLER	24			NW	20	34	17	E	NWL	03/12/2001
3	MONTGOMERY	MULLER	22			NW	20	34	17	E	NWL	03/12/2001
3	MONTGOMERY	MULLER	18			SW	20	34	17	E	NWL	03/12/2001
3	MONTGOMERY	MULLER	17			NW	20	34	17	E	NWL	03/12/2001
3	MONTGOMERY	MULLER	12			SW	20	34	17	E	NWL	03/12/2001
3	MONTGOMERY	MULLER	10			NW	20	34	17	E	NWL	03/12/2001
3	MONTGOMERY	MULLER	6			SW	20	34	17	E	NWL	03/12/2001
3	MONTGOMERY	LIEBERT	(LBT-OW3)		W2	SE	28	34	17	E	NWL	10/03/2011
3	MONTGOMERY	COPAN LAKE	4				1	35	13	E	NWL	08/28/2001
3	MONTGOMERY	COPAN LAKE	6				1	35	13	E	NWL	08/28/2001
3	MONTGOMERY	COPAN LAKE	3				1	35	13	E	NWL	08/28/2001
3	MONTGOMERY	COPAN LAKE	5				1	35	13	E	NWL	08/28/2001
3	MONTGOMERY	COPAN LAKE	3				2	35	13	E	NWL	08/28/2001
3	MONTGOMERY	COPAN LAKE	2				2	35	13	E	NWL	08/28/2001
3	MONTGOMERY	WARD	8			E2	18	35	14	E	ER	02/17/2011
3	MONTGOMERY	WARD	12			E2	18	35	14	E	ER	02/17/2011
3	MONTGOMERY	WARD	11			E2	18	35	14	E	ER	02/17/2011
3	MONTGOMERY	WARD	9			E2	18	35	14	E	ER	02/17/2011
3	MONTGOMERY	WARD	7			E2	18	35	14	E	ER	02/17/2011
3	MONTGOMERY	WARD	6			E2	18	35	14	E	ER	02/17/2011
3	MONTGOMERY	WARD	5			E2	18	35	14	E	ER	02/17/2011
3	MONTGOMERY	WARD	4			E2	18	35	14	E	ER	02/17/2011
3	MONTGOMERY	WARD	3			E2	18	35	14	E	ER	02/17/2011
3	MONTGOMERY	WARD	2			E2	18	35	14	E	ER	02/17/2011
3	MONTGOMERY	WARD	1			E2	18	35	14	E	ER	02/17/2011

Wells/Records Removed from "Requiring Action" (Pre-FY2015)

DIST	COUNTY	LEASE NAME	WELL NO	Q-3	Q-2	Q-1	SEC	TWP	RNG	DIR	RECODE	REMOVE DATE
3	MONTGOMERY	WARD	10			E2	18	35	14	E	ER	02/17/2011
3	MONTGOMERY	WARD	1			SE	18	35	14	E	ER	02/17/2011
3	MONTGOMERY	WARD	9			SE	18	35	14	E	ER	02/17/2011
3	MONTGOMERY	WARD	7			SE	18	35	14	E	ER	02/17/2011
3	MONTGOMERY	WARD	4			SE	18	35	14	E	ER	02/17/2011
3	MONTGOMERY	WARD	5			SE	18	35	14	E	ER	02/17/2011
3	MONTGOMERY	SANDERS	05		S2	NW	8	35	15	E	O	11/22/2010
3	MONTGOMERY	SANDERS	09		S2	NW	8	35	15	E	O	11/22/2010
3	MONTGOMERY	SANDERS	08		S2	NW	8	35	15	E	O	11/22/2010
3	MONTGOMERY	SANDERS	06		S2	NW	8	35	15	E	O	11/22/2010
3	MONTGOMERY	SANDERS	04		N2	SW	8	35	15	E	O	11/22/2010
3	MONTGOMERY	SANDERS	03		N2	SW	8	35	15	E	O	11/22/2010
3	MONTGOMERY	SANDERS	02		N2	SW	8	35	15	E	O	11/22/2010
3	MONTGOMERY	SANDERS	01		N2	SW	8	35	15	E	O	11/22/2010
3	MONTGOMERY	SANDERS	07		S2	NW	8	35	15	E	O	11/22/2010
3	MONTGOMERY	BABCOCK	(BAB07)		NE	NW	15	35	15	E	NWL	12/30/2009
3	MONTGOMERY	BROWN	(MMM06)		NE	NE	15	35	15	E	NWL	01/20/2010
3	MONTGOMERY	BROWN	15				15	35	15	E	ER	02/11/2009
3	MONTGOMERY	STOLP	7				17	35	15	E	O	10/19/2001
3	MONTGOMERY	STOLP	6				17	35	15	E	O	10/19/2001
3	MONTGOMERY	STOLP	5				17	35	15	E	O	10/19/2001
3	MONTGOMERY	STOLP	4				17	35	15	E	O	10/19/2001
3	MONTGOMERY	STOLP	3				17	35	15	E	O	10/19/2001
3	MONTGOMERY	STOLP	2				17	35	15	E	O	10/19/2001
3	MONTGOMERY	STOLP	1				17	35	15	E	O	10/19/2001
3	MONTGOMERY	BEECH SO. (COOKE)	(BEC12)	N2	NE	SE	1	35	16	E	NWL	09/23/2013
3	MONTGOMERY	DORIS SHAW	(16) 2-A			SE	1	35	16	E	NWL	06/13/2007
3	MONTGOMERY	DORIS SHAW	23			SE	1	35	16	E	DUP	03/25/2002
3	MONTGOMERY	DORIS SHAW	22			SE	1	35	16	E	DUP	03/25/2002
3	MONTGOMERY	DORIS SHAW	21			SE	1	35	16	E	DUP	03/25/2002
3	MONTGOMERY	DORIS SHAW	20			SE	1	35	16	E	DUP	03/25/2002
3	MONTGOMERY	DORIS SHAW	19			SE	1	35	16	E	DUP	03/25/2002
3	MONTGOMERY	COFFEYVILLE	20				2	35	16	E	DUP	04/10/2001
3	MONTGOMERY	COFFEYVILLE	22				2	35	16	E	DUP	04/10/2001
3	MONTGOMERY	COFFEYVILLE	19				2	35	16	E	DUP	04/10/2001
3	MONTGOMERY	COFFEYVILLE	21				2	35	16	E	DUP	04/10/2001
3	MONTGOMERY	COFFEYVILLE	18				2	35	16	E	DUP	04/10/2001
3	MONTGOMERY	COFFEYVILLE	17				2	35	16	E	DUP	04/10/2001
3	MONTGOMERY	COFFEYVILLE	16				2	35	16	E	DUP	04/10/2001
3	MONTGOMERY	COFFEYVILLE	15				2	35	16	E	DUP	04/10/2001
3	MONTGOMERY	COFFEYVILLE	13				2	35	16	E	DUP	04/10/2001
3	MONTGOMERY	COFFEYVILLE	12				2	35	16	E	DUP	04/10/2001
3	MONTGOMERY	COFFEYVILLE	11				2	35	16	E	DUP	04/10/2001
3	MONTGOMERY	COFFEYVILLE	8				2	35	16	E	DUP	06/02/2008
3	MONTGOMERY	COFFEYVILLE	9				2	35	16	E	DUP	06/02/2008
3	MONTGOMERY	COFFEYVILLE	7				2	35	16	E	DUP	06/02/2008
3	MONTGOMERY	COFFEYVILLE	10				2	35	16	E	DUP	06/02/2008
3	MONTGOMERY	COFFEYVILLE	6				2	35	16	E	ER	10/22/2008
3	MONTGOMERY	COFFEYVILLE	5				2	35	16	E	ER	10/22/2008
3	MONTGOMERY	COFFEYVILLE	4				2	35	16	E	ER	10/22/2008
3	MONTGOMERY	COFFEYVILLE	3				2	35	16	E	ER	10/22/2008
3	MONTGOMERY	COFFEYVILLE	2				2	35	16	E	ER	10/22/2008
3	MONTGOMERY	COFFEYVILLE	1				2	35	16	E	ER	10/22/2008
3	MONTGOMERY	SO. COFFEYVILLE UNIT	86				11	35	16	E	ER	07/16/2012
3	MONTGOMERY	SO. COFFEYVILLE UNIT	95				11	35	16	E	ER	07/16/2012
3	MONTGOMERY	SO. COFFEYVILLE UNIT	94				11	35	16	E	ER	07/16/2012
3	MONTGOMERY	SO. COFFEYVILLE UNIT	93				11	35	16	E	ER	07/16/2012
3	MONTGOMERY	SO. COFFEYVILLE UNIT	92				11	35	16	E	ER	07/16/2012
3	MONTGOMERY	SO. COFFEYVILLE UNIT	91				11	35	16	E	ER	07/16/2012
3	MONTGOMERY	SO. COFFEYVILLE UNIT	90				11	35	16	E	ER	07/16/2012

Wells/Records Removed from "Requiring Action" (Pre-FY2015)

DIST	COUNTY	LEASE NAME	WELL NO	Q-3	Q-2	Q-1	SEC	TWP	RNG	DIR	RECODE	REMOVE DATE
3	MONTGOMERY	SO. COFFEYVILLE UNIT	36				11	35	16	E	ER	07/16/2012
3	MONTGOMERY	SO. COFFEYVILLE UNIT	38				11	35	16	E	ER	07/16/2012
3	MONTGOMERY	SO. COFFEYVILLE UNIT	15				11	35	16	E	ER	07/16/2012
3	MONTGOMERY	SO. COFFEYVILLE UNIT	14				11	35	16	E	ER	07/16/2012
3	MONTGOMERY	SO. COFFEYVILLE UNIT	13				11	35	16	E	ER	07/16/2012
3	MONTGOMERY	SO. COFFEYVILLE UNIT	17				11	35	16	E	ER	07/16/2012
3	MONTGOMERY	SO. COFFEYVILLE UNIT	18				11	35	16	E	ER	07/16/2012
3	MONTGOMERY	SO. COFFEYVILLE UNIT	27				11	35	16	E	ER	07/16/2012
3	MONTGOMERY	SO. COFFEYVILLE UNIT	35				11	35	16	E	ER	07/16/2012
3	MONTGOMERY	SO. COFFEYVILLE UNIT	34				11	35	16	E	ER	07/16/2012
3	MONTGOMERY	SO. COFFEYVILLE UNIT	33				11	35	16	E	ER	07/16/2012
3	MONTGOMERY	SO. COFFEYVILLE UNIT	32				11	35	16	E	ER	07/16/2012
3	MONTGOMERY	SO. COFFEYVILLE UNIT	31				11	35	16	E	ER	07/16/2012
3	MONTGOMERY	SO. COFFEYVILLE UNIT	30				11	35	16	E	ER	07/16/2012
3	MONTGOMERY	SO. COFFEYVILLE UNIT	16				11	35	16	E	ER	07/16/2012
3	MONTGOMERY	SO. COFFEYVILLE UNIT	28				11	35	16	E	ER	07/16/2012
3	MONTGOMERY	SO. COFFEYVILLE UNIT	26				11	35	16	E	ER	07/16/2012
3	MONTGOMERY	SO. COFFEYVILLE UNIT	25				11	35	16	E	ER	07/16/2012
3	MONTGOMERY	SO. COFFEYVILLE UNIT	24				11	35	16	E	ER	07/16/2012
3	MONTGOMERY	SO. COFFEYVILLE UNIT	23				11	35	16	E	ER	07/16/2012
3	MONTGOMERY	SO. COFFEYVILLE UNIT	22				11	35	16	E	ER	07/16/2012
3	MONTGOMERY	SO. COFFEYVILLE UNIT	21				11	35	16	E	ER	07/16/2012
3	MONTGOMERY	SO. COFFEYVILLE UNIT	20				11	35	16	E	ER	07/16/2012
3	MONTGOMERY	SO. COFFEYVILLE UNIT	19				11	35	16	E	ER	07/16/2012
3	MONTGOMERY	SO. COFFEYVILLE UNIT	29				11	35	16	E	ER	07/16/2012
3	MONTGOMERY	SO. COFFEYVILLE UNIT	37				11	35	16	E	ER	07/16/2012
3	MONTGOMERY	SO. COFFEYVILLE UNIT	07				11	35	16	E	O	07/16/2012
3	MONTGOMERY	SO. COFFEYVILLE UNIT	12				11	35	16	E	O	07/16/2012
3	MONTGOMERY	SO. COFFEYVILLE UNIT	11				11	35	16	E	O	07/16/2012
3	MONTGOMERY	SO. COFFEYVILLE UNIT	10				11	35	16	E	O	07/16/2012
3	MONTGOMERY	SO. COFFEYVILLE UNIT	08				11	35	16	E	O	07/16/2012
3	MONTGOMERY	SO. COFFEYVILLE UNIT	06				11	35	16	E	O	07/16/2012
3	MONTGOMERY	SO. COFFEYVILLE UNIT	05				11	35	16	E	O	07/16/2012
3	MONTGOMERY	SO. COFFEYVILLE UNIT	04				11	35	16	E	O	07/16/2012
3	MONTGOMERY	SO. COFFEYVILLE UNIT	03				11	35	16	E	O	07/16/2012
3	MONTGOMERY	SO. COFFEYVILLE UNIT	02				11	35	16	E	O	07/16/2012
3	MONTGOMERY	SO. COFFEYVILLE UNIT	01				11	35	16	E	O	07/16/2012
3	MONTGOMERY	SO. COFFEYVILLE UNIT	09				11	35	16	E	O	07/16/2012
3	MONTGOMERY	Shaw	SHA17	NE	NE	NE	12	35	16	E	DUP	03/23/2007
3	MONTGOMERY	Shaw	SHA18	NW	NE	NE	12	35	16	E	DUP	03/23/2007
3	MONTGOMERY	LAY	1				18	35	16	E	OP	11/17/2010
3	MONTGOMERY	LAY	3				18	35	16	E	OP	11/17/2010
3	MONTGOMERY	LAY	4				18	35	16	E	OP	11/17/2010
3	MONTGOMERY	LAY	13				18	35	16	E	OP	11/17/2010
3	MONTGOMERY	LAY	2				18	35	16	E	OP	11/17/2010
3	MONTGOMERY	LAY	14				18	35	16	E	OP	11/17/2010
3	MONTGOMERY	LAY	12				18	35	16	E	OP	11/17/2010
3	MONTGOMERY	LAY	11				18	35	16	E	OP	11/17/2010
3	MONTGOMERY	LAY	10				18	35	16	E	OP	11/17/2010
3	MONTGOMERY	LAY	9				18	35	16	E	OP	11/17/2010
3	MONTGOMERY	LAY	8				18	35	16	E	OP	11/17/2010
3	MONTGOMERY	LAY	7				18	35	16	E	OP	11/17/2010
3	MONTGOMERY	LAY	6				18	35	16	E	OP	11/17/2010
3	MONTGOMERY	LAY	5				18	35	16	E	OP	11/17/2010
3	MONTGOMERY	JERRY M. HOOVER	(HOV02)		NW	NE	5	35	17	E	NWL	03/31/2014
3	MONTGOMERY	DAN LINN	(LIN02)	SE	NW	NE	8	35	17	E	NWL	12/30/2009
3	NEOSHO	RIDOUT (DAVIS)	(08)			NE	2	27	18	E	NWL	08/29/2006
3	NEOSHO	RIDOUT (DAVIS)	(07)			NE	2	27	18	E	NWL	08/29/2006
3	NEOSHO	RIDOUT (DAVIS)	(05)			NE	2	27	18	E	NWL	08/29/2006
3	NEOSHO	RIDOUT (DAVIS)	(04)			NE	2	27	18	E	NWL	08/29/2006

Wells/Records Removed from "Requiring Action" (Pre-FY2015)

DIST	COUNTY	LEASE NAME	WELL NO	Q-3	Q-2	Q-1	SEC	TWP	RNG	DIR	RECODE	REMOVE DATE	
3	NEOSHO	RIDOUT (DAVIS)	(03)			NE	2	27	18	E	NWL	08/29/2006	
3	NEOSHO	RIDOUT (DAVIS)	(02)			NE	2	27	18	E	NWL	08/29/2006	
3	NEOSHO	BARKER	122			SW	4	27	18	E	NWL	03/18/2002	
3	NEOSHO	BURRIS	W-9-T (53)			NE	9	27	18	E	NWL	03/18/2002	
3	NEOSHO	BURRIS	47			NE	9	27	18	E	D	01/01/1998	
3	NEOSHO	BURRIS	10 (46)			NE	9	27	18	E	NWL	03/18/2002	
3	NEOSHO	BURRIS	4 (45)			NE	9	27	18	E	D	01/01/1998	
3	NEOSHO	BURRIS	5 (43)			NE	9	27	18	E	D	01/01/1998	
3	NEOSHO	BURRIS	42			NE	9	27	18	E	D	01/01/1998	
3	NEOSHO	BURRIS	38			NE	9	27	18	E	D	01/01/1998	
3	NEOSHO	BURRIS	2 (37)			NE	9	27	18	E	D	01/01/1998	
3	NEOSHO	BURRIS	13 (35)			NE	9	27	18	E	D	01/01/1998	
3	NEOSHO	BURRIS	1 (33)			NE	9	27	18	E	D	01/01/1998	
3	NEOSHO	BURRIS	32			NE	9	27	18	E	NWL	03/18/2002	
3	NEOSHO	BURRIS	20			NE	9	27	18	E	NWL	03/18/2002	
3	NEOSHO	BURRIS	17			NE	9	27	18	E	DUP	03/18/2002	
3	NEOSHO	BURRIS	15			NE	9	27	18	E	DUP	03/18/2002	
3	NEOSHO	BURRIS	OW-13			NE	9	27	18	E	DUP	03/18/2002	
3	NEOSHO	BURRIS	12			NE	9	27	18	E	DUP	03/18/2002	
3	NEOSHO	BURRIS	11			NE	9	27	18	E	DUP	03/18/2002	
3	NEOSHO	BURRIS	1			NE	9	27	18	E	OPF	06/30/2008	
3	NEOSHO	BUSSMAN	4			SW	9	27	18	E	OP	03/10/2006	
3	NEOSHO	BUSSMAN	3			SW	9	27	18	E	OP	03/10/2006	
3	NEOSHO	BUSSMAN	2			SW	9	27	18	E	OP	03/10/2006	
3	NEOSHO	BUSSMAN	1			SW	9	27	18	E	OP	03/10/2006	
3	NEOSHO	VILLAGE CREEK II AME	18	SE	NE	SE	9	27	18	E	NWL	05/17/2001	
3	NEOSHO	CASPER	22		W2	NW	10	27	18	E	POP	09/19/2001	
3	NEOSHO	Casper	CASA1	SE	NE	SE	10	27	18	E	DUP	05/30/2007	
3	NEOSHO	VILLAGE CREEK II CAS	46			SW	10	27	18	E	POP	06/05/2001	
3	NEOSHO	CASPER (MOREHART)	EXCAVATION			SW	11	27	18	E	D	01/06/2011	
3	NEOSHO	CASPER (RUSSELL)	(MCA-OW1)	NW	SE	NW	11	27	18	E	POP	11/01/2011	
3	NEOSHO	RICKERSON	OW 1			SE	12	27	18	E	PRP	12/06/2004	
3	NEOSHO	BLUME	2			SE	13	27	18	E	DUP	03/04/2010	
3	NEOSHO	BLUME	1			SE	13	27	18	E	DUP	03/04/2010	
3	NEOSHO	BLUME	4			SE	13	27	18	E	DUP	03/04/2010	
3	NEOSHO	BLUME	3			SE	13	27	18	E	DUP	03/04/2010	
3	NEOSHO	CASSINGHAM	5		E2	SE	13	27	18	E	DUP	06/04/2008	
3	NEOSHO	CASSINGHAM	4		E2	SE	13	27	18	E	DUP	06/04/2008	
3	NEOSHO	CASSINGHAM	3		E2	SE	13	27	18	E	DUP	06/04/2008	
3	NEOSHO	CASSINGHAM	2		E2	SE	13	27	18	E	DUP	06/04/2008	
3	NEOSHO	CASSINGHAM	1		E2	SE	13	27	18	E	DUP	06/04/2008	
3	NEOSHO	CASSINGHAM (BLOOM)	(16)			NE	SE	13	27	18	E	NWL	06/30/2006
3	NEOSHO	CASSINGHAM (BLOOM)	(04)			E2	SE	13	27	18	E	NWL	06/06/2006
3	NEOSHO	UTHMANN	7		W2	SE	13	27	18	E	POP	06/04/2008	
3	NEOSHO	UTHMANN	13		W2	SE	13	27	18	E	POP	06/04/2008	
3	NEOSHO	UTHMANN	12		W2	SE	13	27	18	E	POP	06/04/2008	
3	NEOSHO	UTHMANN	11		W2	SE	13	27	18	E	POP	06/04/2008	
3	NEOSHO	UTHMANN	10		W2	SE	13	27	18	E	POP	06/04/2008	
3	NEOSHO	UTHMANN	8		W2	SE	13	27	18	E	POP	06/04/2008	
3	NEOSHO	UTHMANN	6		W2	SE	13	27	18	E	POP	06/04/2008	
3	NEOSHO	UTHMANN	5		W2	SE	13	27	18	E	POP	06/04/2008	
3	NEOSHO	UTHMANN	4		W2	SE	13	27	18	E	POP	06/04/2008	
3	NEOSHO	UTHMANN	3		W2	SE	13	27	18	E	POP	06/04/2008	
3	NEOSHO	UTHMANN	2		W2	SE	13	27	18	E	POP	06/04/2008	
3	NEOSHO	UTHMANN	1		W2	SE	13	27	18	E	POP	06/04/2008	
3	NEOSHO	UTHMANN	9		W2	SE	13	27	18	E	POP	06/04/2008	
3	NEOSHO	VILLAGE CREEK/CASPER	22			NW	15	27	18	E	NWL	09/19/2001	
3	NEOSHO	VILLAGE CREEK/CASPER	9			NW	15	27	18	E	NWL	09/19/2001	
3	NEOSHO	VILLAGE CREEK/CASPER	6			NW	15	27	18	E	NWL	09/19/2001	
3	NEOSHO	VILLAGE CREEK/CASPER	5			NW	15	27	18	E	NWL	09/19/2001	

Wells/Records Removed from "Requiring Action" (Pre-FY2015)

DIST	COUNTY	LEASE NAME	WELL NO	Q-3	Q-2	Q-1	SEC	TWP	RNG	DIR	RECODE	REMOVE DATE
3	NEOSHO	WHITAKER-	1			NW	15	27	18	E	NWL	01/19/2010
3	NEOSHO	Casper	CASOW1	SE	NE	SW	22	27	18	E	OP	07/24/2009
3	NEOSHO	RUSH	7		E2	NE	27	27	18	E	NWL	02/21/2002
3	NEOSHO	RUSH	4		E2	NE	27	27	18	E	NWL	02/21/2002
3	NEOSHO	RUSH	3		E2	NE	27	27	18	E	NWL	02/21/2002
3	NEOSHO	RUSH	7			NW	27	27	18	E	ER	02/21/2002
3	NEOSHO	RUSH	6			NW	27	27	18	E	ER	02/21/2002
3	NEOSHO	RUSH	5			NW	27	27	18	E	ER	02/21/2002
3	NEOSHO	RUSH	8			NW	27	27	18	E	ER	02/21/2002
3	NEOSHO	FAULKNER	2			NE	32	27	18	E	NWL	12/11/2002
3	NEOSHO	CULBERTSON	14			NE	1	27	19	E	D	01/01/2000
3	NEOSHO	Big Creek Ranch	(BCR03)	NW	NE	SW	15	27	19	E	L	03/16/2009
3	NEOSHO	KRUEGER	(37)			SW	19	27	19	E	NWL	04/11/2006
3	NEOSHO	KRUEGER	(35)			SW	19	27	19	E	ER	03/01/2005
3	NEOSHO	KRUEGER	(16)			SW	19	27	19	E	ER	03/01/2005
3	NEOSHO	RENSING	(29)			SE	19	27	19	E	NWL	04/11/2006
3	NEOSHO	RENSING	(07)			SE	19	27	19	E	NWL	04/11/2006
3	NEOSHO	RENSING	20X			SE	19	27	19	E	DUP	04/10/2006
3	NEOSHO	RENSING	21X			SE	19	27	19	E	DUP	04/10/2006
3	NEOSHO	RENSING	4X			SE	19	27	19	E	DUP	04/10/2006
3	NEOSHO	RENSING	17X			SE	19	27	19	E	DUP	04/10/2006
3	NEOSHO	BEALE LSE CLEANUP	(BEAOW3)	NE	NW	SE	29	27	19	E	D	06/01/2011
3	NEOSHO	NEOSHO Co. RD 200	(NEO-01)	SE	SE	SE	29	27	19	E	NWL	12/30/2009
3	NEOSHO	CORBETT	4			NW	18	27	20	E	DUP	11/15/2005
3	NEOSHO	CORBETT	12			NW	18	27	20	E	DUP	11/15/2005
3	NEOSHO	CORBETT	11			NW	18	27	20	E	DUP	11/15/2005
3	NEOSHO	CORBETT	10			NW	18	27	20	E	DUP	11/15/2005
3	NEOSHO	CORBETT	9			NW	18	27	20	E	DUP	11/15/2005
3	NEOSHO	CORBETT	8			NW	18	27	20	E	DUP	11/15/2005
3	NEOSHO	CORBETT	7			NW	18	27	20	E	DUP	11/15/2005
3	NEOSHO	CORBETT	14			NW	18	27	20	E	DUP	11/15/2005
3	NEOSHO	CORBETT	5			NW	18	27	20	E	DUP	11/15/2005
3	NEOSHO	CORBETT	15			NW	18	27	20	E	DUP	11/15/2005
3	NEOSHO	CORBETT	3			NW	18	27	20	E	DUP	11/15/2005
3	NEOSHO	CORBETT	2			NW	18	27	20	E	DUP	11/15/2005
3	NEOSHO	CORBETT	1			NW	18	27	20	E	DUP	11/15/2005
3	NEOSHO	CORBETT	6			NW	18	27	20	E	DUP	11/15/2005
3	NEOSHO	CORBETT	13			NW	18	27	20	E	DUP	11/15/2005
3	NEOSHO	CORBETT	17			NW	18	27	20	E	DUP	11/15/2005
3	NEOSHO	CORBETT	16			NW	18	27	20	E	DUP	11/15/2005
3	NEOSHO	AUSTIN-RUSH	(AUS06)		SE	SW	2	28	18	E	NWL	12/30/2009
3	NEOSHO	PHILLIP STICH (MALONEY)	(STH12)			SE	2	28	18	E	NWL	11/12/2010
3	NEOSHO	PHILLIP STICH (MALONEY)	(STH11)			SE	2	28	18	E	NWL	11/12/2010
3	NEOSHO	WICKER (RETTING)	(WIC04)	NE	SE	SE	2	28	18	E	NWL	12/30/2009
3	NEOSHO	WICKER (RETTING)	(WIC03)	SW	NE	SE	2	28	18	E	NWL	12/30/2009
3	NEOSHO	WICKER (RETTING)	(WIC02)	NE	NE	SE	2	28	18	E	NWL	12/30/2009
3	NEOSHO	BROOKSHIRE	(26)			NE	12	28	18	E	NWL	11/05/2004
3	NEOSHO	BROOKSHIRE	(15)			NW	12	28	18	E	NWL	11/05/2004
3	NEOSHO	BROOKSHIRE	(09)			NE	12	28	18	E	NWL	11/05/2004
3	NEOSHO	CONVERSE (HENRY)	(CON-S-09)		NW	SW	20	28	18	E	D	06/14/2013
3	NEOSHO	EAST CONVERSE	16			NE	21	28	18	E	NWL	03/18/2002
3	NEOSHO	EAST CONVERSE	15			NE	21	28	18	E	NWL	03/18/2002
3	NEOSHO	EAST CONVERSE	10			NE	21	28	18	E	NWL	03/18/2002
3	NEOSHO	BRAZIL	30	NE	SW	NW	27	28	18	E	NWL	03/18/2002
3	NEOSHO	BRAZIL	29	SW	NW	NW	27	28	18	E	NWL	03/18/2002
3	NEOSHO	BRAZIL	28	SW	NW	NW	27	28	18	E	NWL	03/18/2002
3	NEOSHO	BRAZIL	27	SE	NW	NW	27	28	18	E	NWL	03/18/2002
3	NEOSHO	BRAZIL	24	NE	SW	NW	27	28	18	E	NWL	03/18/2002
3	NEOSHO	BRAZIL	19	SW	SE	NW	27	28	18	E	NWL	03/18/2002
3	NEOSHO	ADAMS-RICHEY	TANKS C/U			W2	4	28	19	E	D	10/07/2013

Wells/Records Removed from "Requiring Action" (Pre-FY2015)

DIST	COUNTY	LEASE NAME	WELL NO	Q-3	Q-2	Q-1	SEC	TWP	RNG	DIR	RECODE	REMOVE DATE
3	NEOSHO	ADAMS-RICHEY	(ADA44)		NE	SW	4	28	19	E	NWL	08/02/2013
3	NEOSHO	ADAMS-RICHEY	(ADA41)			NW	4	28	19	E	NWL	08/02/2013
3	NEOSHO	ALLEN OW	1				5	28	19	E	OPF	06/30/2008
3	NEOSHO	KEE	12		E2	SW	6	28	19	E	NWL	03/18/2002
3	NEOSHO	LARUE II	(LAR21)			NW	10	28	19	E	NWL	07/09/2012
3	NEOSHO	LaRUE	(11)			SW	13	28	19	E	POP	06/30/2005
3	NEOSHO	LaRUE	(10)			SW	13	28	19	E	POP	06/30/2005
3	NEOSHO	GEORGE	(GEOR08)		NE	NW	14	28	19	E	NWL	06/19/2006
3	NEOSHO	GEORGE	(GEOR07)		NW	NE	14	28	19	E	NWL	06/19/2006
3	NEOSHO	GEORGE	(GEOR02)		NE	NW	14	28	19	E	NWL	06/19/2006
3	NEOSHO	Hole (SHAW TWST)	(HOL33)			SW	15	28	19	E	NWL	06/29/2007
3	NEOSHO	Hole (SHAW TWST)	(HOL22)	NE	SE	SW	15	28	19	E	NWL	06/29/2007
3	NEOSHO	Hole (SHAW TWST)	(HOL17)		NE	SW	15	28	19	E	NWL	06/29/2007
3	NEOSHO	Hole (SHAW TWST)	(HOL09)	NE	SE	SW	15	28	19	E	NWL	06/29/2007
3	NEOSHO	SHAW TOWNSITE	1	SE	SE	SW	15	28	19	E	DUP	05/04/2006
3	NEOSHO	BARTHOLOMEW	01				17	28	19	E	ER	02/08/2013
3	NEOSHO	BARTHOLOMEW	09				17	28	19	E	ER	02/08/2013
3	NEOSHO	BARTHOLOMEW	17				17	28	19	E	ER	02/08/2013
3	NEOSHO	BARTHOLOMEW	16				17	28	19	E	ER	02/08/2013
3	NEOSHO	BARTHOLOMEW	15				17	28	19	E	ER	02/08/2013
3	NEOSHO	BARTHOLOMEW	14				17	28	19	E	ER	02/08/2013
3	NEOSHO	BARTHOLOMEW	13				17	28	19	E	ER	02/08/2013
3	NEOSHO	BARTHOLOMEW	12				17	28	19	E	ER	02/08/2013
3	NEOSHO	BARTHOLOMEW	10				17	28	19	E	ER	02/08/2013
3	NEOSHO	BARTHOLOMEW	08				17	28	19	E	ER	02/08/2013
3	NEOSHO	BARTHOLOMEW	07				17	28	19	E	ER	02/08/2013
3	NEOSHO	BARTHOLOMEW	06				17	28	19	E	ER	02/08/2013
3	NEOSHO	BARTHOLOMEW	05				17	28	19	E	ER	02/08/2013
3	NEOSHO	BARTHOLOMEW	04				17	28	19	E	ER	02/08/2013
3	NEOSHO	BARTHOLOMEW	03				17	28	19	E	ER	02/08/2013
3	NEOSHO	BARTHOLOMEW	02				17	28	19	E	ER	02/08/2013
3	NEOSHO	BARTHOLOMEW	11				17	28	19	E	ER	02/08/2013
3	NEOSHO	KINNE	10			SW	18	28	19	E	ER	03/23/2012
3	NEOSHO	KINNE	09			SW	18	28	19	E	ER	03/23/2012
3	NEOSHO	KINNE	12			SW	18	28	19	E	ER	03/23/2012
3	NEOSHO	KINNE	13			SW	18	28	19	E	ER	03/23/2012
3	NEOSHO	KINNE	11			SW	18	28	19	E	ER	03/23/2012
3	NEOSHO	KINNE	15			SW	18	28	19	E	ER	03/23/2012
3	NEOSHO	KINNE	14			SW	18	28	19	E	ER	03/23/2012
3	NEOSHO	KINNE	02			SW	18	28	19	E	OP	03/23/2012
3	NEOSHO	KINNE	08			SW	18	28	19	E	OP	03/23/2012
3	NEOSHO	KINNE	07			SW	18	28	19	E	OP	03/23/2012
3	NEOSHO	KINNE	06			SW	18	28	19	E	OP	03/23/2012
3	NEOSHO	KINNE	05			SW	18	28	19	E	OP	03/23/2012
3	NEOSHO	KINNE	03			SW	18	28	19	E	OP	03/23/2012
3	NEOSHO	KINNE	01			SW	18	28	19	E	OP	03/23/2012
3	NEOSHO	KINNE	04			SW	18	28	19	E	OP	03/23/2012
3	NEOSHO	SHAW SOUTH	72			NE	21	28	19	E	NWL	12/06/2001
3	NEOSHO	SHAW SOUTH	70			SE	21	28	19	E	NWL	12/06/2001
3	NEOSHO	SHAW	64			SW	22	28	19	E	OPF	06/30/2008
3	NEOSHO	SHAW	54			SW	22	28	19	E	OPF	06/30/2008
3	NEOSHO	SHAW	51			SW	22	28	19	E	OPF	06/30/2008
3	NEOSHO	SHAW	48			SW	22	28	19	E	OPF	06/30/2008
3	NEOSHO	SHAW	46			SW	22	28	19	E	OPF	06/30/2008
3	NEOSHO	SHAW	44			SW	22	28	19	E	OPF	06/30/2008
3	NEOSHO	SHAW	41			SW	22	28	19	E	OPF	06/30/2008
3	NEOSHO	SHAW	39			SW	22	28	19	E	OPF	06/30/2008
3	NEOSHO	SHAW	37			SW	22	28	19	E	OPF	06/30/2008
3	NEOSHO	SHAW	36			SW	22	28	19	E	OPF	06/30/2008
3	NEOSHO	SHAW	28			SW	22	28	19	E	OPF	06/30/2008

Wells/Records Removed from "Requiring Action" (Pre-FY2015)

DIST	COUNTY	LEASE NAME	WELL NO	Q-3	Q-2	Q-1	SEC	TWP	RNG	DIR	RECODE	REMOVE DATE
3	NEOSHO	SHAW	26			SW	22	28	19	E	OPF	06/30/2008
3	NEOSHO	SHAW	17			SW	22	28	19	E	OPF	06/30/2008
3	NEOSHO	SHAW	16			SW	22	28	19	E	OPF	06/30/2008
3	NEOSHO	SHAW	15			SW	22	28	19	E	OPF	06/30/2008
3	NEOSHO	SHAW	11			SW	22	28	19	E	OPF	06/30/2008
3	NEOSHO	SHAW	6			SW	22	28	19	E	OPF	06/30/2008
3	NEOSHO	SHAW	3			SW	22	28	19	E	OPF	06/30/2008
3	NEOSHO	SHAW	1			SW	22	28	19	E	OPF	06/30/2008
3	NEOSHO	SHAW	23			SW	22	28	19	E	OPF	06/30/2008
3	NEOSHO	SHAW	22			SW	22	28	19	E	OPF	06/30/2008
3	NEOSHO	SHAW SOUTH	25			SW	22	28	19	E	NWL	12/06/2001
3	NEOSHO	SHAW SOUTH	24			SW	22	28	19	E	NWL	12/06/2001
3	NEOSHO	EXCELL/YARNELL	31				24	28	19	E	NWL	03/12/2001
3	NEOSHO	EXCELL/YARNELL	29				24	28	19	E	NWL	03/18/2002
3	NEOSHO	EXCELL/YARNELL	28				24	28	19	E	NWL	03/12/2001
3	NEOSHO	EXCELL/KASTENS	8			NE	25	28	19	E	NWL	03/18/2002
3	NEOSHO	EXCELL/KASTENS	4			NE	25	28	19	E	NWL	03/18/2002
3	NEOSHO	EXCELL/YARNELL	7			NE	25	28	19	E	NWL	03/12/2001
3	NEOSHO	EXCELL/YARNELL	6			NE	25	28	19	E	NWL	03/12/2001
3	NEOSHO	EXCELL/YARNELL	1			NE	25	28	19	E	NWL	03/12/2001
3	NEOSHO	YARNELL	10				25	28	19	E	NWL	03/10/2000
3	NEOSHO	YARNELL	11				25	28	19	E	NWL	03/10/2000
3	NEOSHO	YARNELL	9				25	28	19	E	NWL	03/10/2000
3	NEOSHO	BOB KEPLEY	(KEP-1A)	NE	NE	NW	26	28	19	E	NWL	12/10/2007
3	NEOSHO	NEWELL	18				26	28	19	E	ER	02/07/2013
3	NEOSHO	NEWELL	21				26	28	19	E	ER	02/07/2013
3	NEOSHO	NEWELL	20				26	28	19	E	ER	02/07/2013
3	NEOSHO	NEWELL	17				26	28	19	E	ER	02/07/2013
3	NEOSHO	NEWELL	19				26	28	19	E	ER	02/07/2013
3	NEOSHO	NEWELL	07				26	28	19	E	ER	02/07/2013
3	NEOSHO	NEWELL	16				26	28	19	E	ER	02/07/2013
3	NEOSHO	NEWELL	15				26	28	19	E	ER	02/07/2013
3	NEOSHO	NEWELL	14				26	28	19	E	ER	02/07/2013
3	NEOSHO	NEWELL	13				26	28	19	E	ER	02/07/2013
3	NEOSHO	NEWELL	12				26	28	19	E	ER	02/07/2013
3	NEOSHO	NEWELL	11				26	28	19	E	ER	02/07/2013
3	NEOSHO	NEWELL	10				26	28	19	E	ER	02/07/2013
3	NEOSHO	NEWELL	08				26	28	19	E	ER	02/07/2013
3	NEOSHO	NEWELL	06				26	28	19	E	ER	02/07/2013
3	NEOSHO	NEWELL	05				26	28	19	E	ER	02/07/2013
3	NEOSHO	NEWELL	04				26	28	19	E	ER	02/07/2013
3	NEOSHO	NEWELL	03				26	28	19	E	ER	02/07/2013
3	NEOSHO	NEWELL	02				26	28	19	E	ER	02/07/2013
3	NEOSHO	NEWELL	01				26	28	19	E	ER	02/07/2013
3	NEOSHO	NEWELL	09				26	28	19	E	ER	02/07/2013
3	NEOSHO	HUDSON	1			NE	27	28	19	E	DUP	07/01/2010
3	NEOSHO	HUDSON	2			NE	27	28	19	E	DUP	07/01/2010
3	NEOSHO	HUDSON	8			NE	27	28	19	E	DUP	07/01/2010
3	NEOSHO	HUDSON	7			NE	27	28	19	E	DUP	07/01/2010
3	NEOSHO	HUDSON	6			NE	27	28	19	E	DUP	07/01/2010
3	NEOSHO	HUDSON	5			NE	27	28	19	E	DUP	07/01/2010
3	NEOSHO	HUDSON	4			NE	27	28	19	E	DUP	07/01/2010
3	NEOSHO	HUDSON	3			NE	27	28	19	E	DUP	07/01/2010
3	NEOSHO	SHAW SOUTH	4			NE	27	28	19	E	NWL	12/06/2001
3	NEOSHO	MILFORD HALL	(HAL00)			SE	28	28	19	E	D	04/01/2011
3	NEOSHO	Kinne	(KIN19)	NW	SW	SW	18	28	20	E	NWL	08/09/2006
3	NEOSHO	Kinne	(KIN12)	NE	SW	SW	18	28	20	E	NWL	08/09/2006
3	NEOSHO	Kinne	(KIN07)	SW	SE	SW	18	28	20	E	NWL	06/30/2006
3	NEOSHO	Kinne	(KIN01)	SE	SE	SW	18	28	20	E	NWL	06/30/2006
3	NEOSHO	Kinne	KIN26	SW	SW	SW	18	28	20	E	NWL	03/04/2010

Wells/Records Removed from "Requiring Action" (Pre-FY2015)

DIST	COUNTY	LEASE NAME	WELL NO	Q-3	Q-2	Q-1	SEC	TWP	RNG	DIR	RECODE	REMOVE DATE
3	NEOSHO	EXCELL/YARNELL	24				19	28	20	E	NWL	03/12/2001
3	NEOSHO	KEPLY	7				26	28	20	E	DUP	03/09/2000
3	NEOSHO	KEPLY	6				26	28	20	E	DUP	03/09/2000
3	NEOSHO	KEPLY	5				26	28	20	E	DUP	03/09/2000
3	NEOSHO	KEPLY	4				26	28	20	E	DUP	03/09/2000
3	NEOSHO	KEPLY	3				26	28	20	E	DUP	03/09/2000
3	NEOSHO	KEPLY	2				26	28	20	E	DUP	03/09/2000
3	NEOSHO	KEPLY	1				26	28	20	E	DUP	03/09/2000
3	NEOSHO	EXCELL/YARNELL	18				30	28	20	E	NWL	03/12/2001
3	NEOSHO	EXCELL/YARNELL	17				30	28	20	E	NWL	03/12/2001
3	NEOSHO	EXCELL/YARNELL	16				30	28	20	E	NWL	03/12/2001
3	NEOSHO	EXCELL/YARNELL	14				30	28	20	E	NWL	03/12/2001
3	NEOSHO	EXCELL/YARNELL	12				30	28	20	E	NWL	03/12/2001
3	NEOSHO	EXCELL/YARNELL	10				30	28	20	E	NWL	03/12/2001
3	NEOSHO	OneOK (dba Kansas Gas Service)	OAK01	NW	NW	NE	32	28	20	E	POP	08/14/2007
3	NEOSHO	BARNHART	47			NE	34	28	20	E	DUP	01/04/2005
3	NEOSHO	BARNHART	49	NW	NE	SE	34	28	20	E	DUP	01/04/2005
3	NEOSHO	BARNHART	48	NW	NE	SE	34	28	20	E	DUP	01/04/2005
3	NEOSHO	COUNTY POOR FARM	61	NW	SE	NE	34	28	20	E	DUP	09/03/2010
3	NEOSHO	COUNTY POOR FARM	60	NW	SE	NE	34	28	20	E	DUP	09/03/2010
3	NEOSHO	COUNTY POOR FARM	59	NW	SE	NE	34	28	20	E	DUP	09/03/2010
3	NEOSHO	COUNTY POOR FARM	55	NW	SE	NE	34	28	20	E	DUP	09/03/2010
3	NEOSHO	COUNTY POOR FARM	54	NW	SE	NE	34	28	20	E	DUP	09/03/2010
3	NEOSHO	COUNTY POOR FARM	57	NW	SE	NE	34	28	20	E	DUP	09/03/2010
3	NEOSHO	COUNTY POOR FARM	56	NW	SE	NE	34	28	20	E	DUP	09/03/2010
3	NEOSHO	COUNTY POOR FARM	119	NW	SE	NE	34	28	20	E	DUP	09/03/2010
3	NEOSHO	COUNTY POOR FARM	123	NW	SE	NE	34	28	20	E	DUP	09/03/2010
3	NEOSHO	COUNTY POOR FARM	122	NW	SE	NE	34	28	20	E	DUP	09/03/2010
3	NEOSHO	COUNTY POOR FARM	63	NW	SE	NE	34	28	20	E	DUP	09/03/2010
3	NEOSHO	COUNTY POOR FARM	120	NW	SE	NE	34	28	20	E	DUP	09/03/2010
3	NEOSHO	COUNTY POOR FARM	118	NW	SE	NE	34	28	20	E	DUP	09/03/2010
3	NEOSHO	COUNTY POOR FARM	117	NW	SE	NE	34	28	20	E	DUP	09/03/2010
3	NEOSHO	COUNTY POOR FARM	116	NW	SE	NE	34	28	20	E	DUP	09/03/2010
3	NEOSHO	COUNTY POOR FARM	115	NW	SE	NE	34	28	20	E	DUP	09/03/2010
3	NEOSHO	COUNTY POOR FARM	114	NW	SE	NE	34	28	20	E	DUP	09/03/2010
3	NEOSHO	COUNTY POOR FARM	113	NW	SE	NE	34	28	20	E	DUP	09/03/2010
3	NEOSHO	COUNTY POOR FARM	112	NW	SE	NE	34	28	20	E	DUP	09/03/2010
3	NEOSHO	COUNTY POOR FARM	121	NW	SE	NE	34	28	20	E	DUP	09/03/2010
3	NEOSHO	COUNTY POOR FARM	108	NW	SE	NE	34	28	20	E	DUP	09/03/2010
3	NEOSHO	COUNTY POOR FARM	70	NW	SE	NE	34	28	20	E	DUP	09/03/2010
3	NEOSHO	COUNTY POOR FARM	111	NW	SE	NE	34	28	20	E	DUP	09/03/2010
3	NEOSHO	COUNTY POOR FARM	82	NW	SE	NE	34	28	20	E	DUP	09/03/2010
3	NEOSHO	COUNTY POOR FARM	81	NW	SE	NE	34	28	20	E	DUP	09/03/2010
3	NEOSHO	COUNTY POOR FARM	80	NW	SE	NE	34	28	20	E	DUP	09/03/2010
3	NEOSHO	COUNTY POOR FARM	79	NW	SE	NE	34	28	20	E	DUP	09/03/2010
3	NEOSHO	COUNTY POOR FARM	78	NW	SE	NE	34	28	20	E	DUP	09/03/2010
3	NEOSHO	COUNTY POOR FARM	88	NW	SE	NE	34	28	20	E	DUP	09/03/2010
3	NEOSHO	COUNTY POOR FARM	90	NW	SE	NE	34	28	20	E	DUP	09/03/2010
3	NEOSHO	COUNTY POOR FARM	69	NW	SE	NE	34	28	20	E	DUP	09/03/2010
3	NEOSHO	COUNTY POOR FARM	68	NW	SE	NE	34	28	20	E	DUP	09/03/2010
3	NEOSHO	COUNTY POOR FARM	67	NW	SE	NE	34	28	20	E	DUP	09/03/2010
3	NEOSHO	COUNTY POOR FARM	66	NW	SE	NE	34	28	20	E	DUP	09/03/2010
3	NEOSHO	COUNTY POOR FARM	65	NW	SE	NE	34	28	20	E	DUP	09/03/2010
3	NEOSHO	COUNTY POOR FARM	64	NW	SE	NE	34	28	20	E	DUP	09/03/2010
3	NEOSHO	COUNTY POOR FARM	77	NW	SE	NE	34	28	20	E	DUP	09/03/2010
3	NEOSHO	COUNTY POOR FARM	99	NW	SE	NE	34	28	20	E	DUP	09/03/2010
3	NEOSHO	COUNTY POOR FARM	107	NW	SE	NE	34	28	20	E	DUP	09/03/2010
3	NEOSHO	COUNTY POOR FARM	106	NW	SE	NE	34	28	20	E	DUP	09/03/2010
3	NEOSHO	COUNTY POOR FARM	105	NW	SE	NE	34	28	20	E	DUP	09/03/2010

Wells/Records Removed from "Requiring Action" (Pre-FY2015)

DIST	COUNTY	LEASE NAME	WELL NO	Q-3	Q-2	Q-1	SEC	TWP	RNG	DIR	RECODE	REMOVE DATE
3	NEOSHO	COUNTY POOR FARM	104	NW	SE	NE	34	28	20	E	DUP	09/03/2010
3	NEOSHO	COUNTY POOR FARM	103	NW	SE	NE	34	28	20	E	DUP	09/03/2010
3	NEOSHO	COUNTY POOR FARM	102	NW	SE	NE	34	28	20	E	DUP	09/03/2010
3	NEOSHO	COUNTY POOR FARM	87	NW	SE	NE	34	28	20	E	DUP	09/03/2010
3	NEOSHO	COUNTY POOR FARM	100	NW	SE	NE	34	28	20	E	DUP	09/03/2010
3	NEOSHO	COUNTY POOR FARM	110	NW	SE	NE	34	28	20	E	DUP	09/03/2010
3	NEOSHO	COUNTY POOR FARM	98	NW	SE	NE	34	28	20	E	DUP	09/03/2010
3	NEOSHO	COUNTY POOR FARM	97	NW	SE	NE	34	28	20	E	DUP	09/03/2010
3	NEOSHO	COUNTY POOR FARM	96	NW	SE	NE	34	28	20	E	DUP	09/03/2010
3	NEOSHO	COUNTY POOR FARM	95	NW	SE	NE	34	28	20	E	DUP	09/03/2010
3	NEOSHO	COUNTY POOR FARM	94	NW	SE	NE	34	28	20	E	DUP	09/03/2010
3	NEOSHO	COUNTY POOR FARM	93	NW	SE	NE	34	28	20	E	DUP	09/03/2010
3	NEOSHO	COUNTY POOR FARM	92	NW	SE	NE	34	28	20	E	DUP	09/03/2010
3	NEOSHO	COUNTY POOR FARM	91	NW	SE	NE	34	28	20	E	DUP	09/03/2010
3	NEOSHO	COUNTY POOR FARM	101	NW	SE	NE	34	28	20	E	DUP	09/03/2010
3	NEOSHO	HARRIS	9	SE	SW	NE	34	28	20	E	NWL	12/11/2002
3	NEOSHO	SCHRUM	(SHR10)	NW	NE	SW	34	28	20	E	NWL	05/31/2012
3	NEOSHO	SCHRUM	(SHR06)	NW	NE	SW	34	28	20	E	NWL	05/22/2012
3	NEOSHO	SCHRUM	(SHR04)	NE	NE	SW	34	28	20	E	NWL	05/22/2012
3	NEOSHO	SCHRUM	(SHR03)	NE	NE	SW	34	28	20	E	NWL	05/22/2012
3	NEOSHO	SCHRUM	(SHR02)	NE	NE	SW	34	28	20	E	NWL	05/17/2012
3	NEOSHO	SCHRUM	(SHR09)	NW	NE	SW	34	28	20	E	DUP	06/23/2011
3	NEOSHO	VENNEMAN-MORGAN	(16)			NW	29	28	21	E	OP	03/11/2005
3	NEOSHO	VENNEMAN-MORGAN	(15)			NW	29	28	21	E	OP	03/11/2005
3	NEOSHO	VENNEMAN-MORGAN	(14)			NW	29	28	21	E	OP	03/11/2005
3	NEOSHO	VENNEMAN-MORGAN	(13)			NW	29	28	21	E	OP	03/11/2005
3	NEOSHO	VENNEMAN-MORGAN	(12)			NW	29	28	21	E	OP	03/11/2005
3	NEOSHO	VENNEMAN-MORGAN	(11)			NW	29	28	21	E	OP	03/11/2005
3	NEOSHO	VENNEMAN-MORGAN	(10)			NW	29	28	21	E	OP	03/11/2005
3	NEOSHO	VENNEMAN-MORGAN	(09)			NW	29	28	21	E	OP	03/11/2005
3	NEOSHO	VENNEMAN-MORGAN	(08)			NW	29	28	21	E	OP	03/11/2005
3	NEOSHO	VENNEMAN-MORGAN	(07)			NW	29	28	21	E	OP	03/11/2005
3	NEOSHO	VENNEMAN-MORGAN	(06)			NW	29	28	21	E	OP	03/11/2005
3	NEOSHO	VENNEMAN-MORGAN	(05)			NW	29	28	21	E	OP	03/11/2005
3	NEOSHO	VENNEMAN-MORGAN	(04)			NW	29	28	21	E	OP	03/11/2005
3	NEOSHO	VENNEMAN-MORGAN	(03)			NW	29	28	21	E	OP	03/11/2005
3	NEOSHO	VENNEMAN-MORGAN	(02)			NW	29	28	21	E	OP	03/11/2005
3	NEOSHO	VENNEMAN-MORGAN	(01)			NW	29	28	21	E	OP	03/11/2005
3	NEOSHO	DENT	(DEN01)	NE	SE	NW	33	28	21	E	NWL	03/16/2009
3	NEOSHO	VANLEEUVEN	(VAN38)	SW	NW	NE	33	28	21	E	NWL	03/16/2009
3	NEOSHO	VANLEEUVEN	(VAN05)	SE	SW	NE	33	28	21	E	NWL	03/16/2009
3	NEOSHO	VANLEEUVEN	A			NE	33	28	21	E	DUP	11/23/2005
3	NEOSHO	VANLEEUVEN	B			NE	33	28	21	E	DUP	11/23/2005
3	NEOSHO	VANLEEUVEN	C			NE	33	28	21	E	DUP	11/23/2005
3	NEOSHO	VANLEEUVEN	D			NE	33	28	21	E	DUP	11/23/2005
3	NEOSHO	VANLEEUVEN	E			NE	33	28	21	E	DUP	11/23/2005
3	NEOSHO	WES HENRY	2	SE	SE	NW	34	29	18	E	LP	03/08/2000
3	NEOSHO	WES HENRY	1	SE	SE	NW	34	29	18	E	LP	03/08/2000
3	NEOSHO	JOE KNIGHT	(KNI02)			NW	24	29	19	E	L	07/24/2008
3	NEOSHO	DISKIN-CHARLIE	(CHARL1)			SE	16	29	21	E	NWL	09/17/2013
3	NEOSHO	SISTERS O'BRIEN	21			NW	17	29	21	E	O	08/15/2007
3	NEOSHO	SISTERS O'BRIEN	3			NW	17	29	21	E	O	08/15/2007
3	NEOSHO	SISTERS O'BRIEN	11			NW	17	29	21	E	O	08/15/2007
3	NEOSHO	SISTERS O'BRIEN	19			NW	17	29	21	E	O	08/15/2007
3	NEOSHO	SISTERS O'BRIEN	18			NW	17	29	21	E	O	08/15/2007
3	NEOSHO	SISTERS O'BRIEN	17			NW	17	29	21	E	O	08/15/2007
3	NEOSHO	SISTERS O'BRIEN	16			NW	17	29	21	E	O	08/15/2007
3	NEOSHO	SISTERS O'BRIEN	15			NW	17	29	21	E	O	08/15/2007
3	NEOSHO	SISTERS O'BRIEN	14			NW	17	29	21	E	O	08/15/2007
3	NEOSHO	SISTERS O'BRIEN	1			NW	17	29	21	E	O	08/15/2007

Wells/Records Removed from "Requiring Action" (Pre-FY2015)

DIST	COUNTY	LEASE NAME	WELL NO	Q-3	Q-2	Q-1	SEC	TWP	RNG	DIR	RECODE	REMOVE DATE
3	NEOSHO	SISTERS O'BRIEN	12			NW	17	29	21	E	O	08/15/2007
3	NEOSHO	SISTERS O'BRIEN	2			NW	17	29	21	E	O	08/15/2007
3	NEOSHO	SISTERS O'BRIEN	10			NW	17	29	21	E	O	08/15/2007
3	NEOSHO	SISTERS O'BRIEN	9			NW	17	29	21	E	O	08/15/2007
3	NEOSHO	SISTERS O'BRIEN	8			NW	17	29	21	E	O	08/15/2007
3	NEOSHO	SISTERS O'BRIEN	7			NW	17	29	21	E	O	08/15/2007
3	NEOSHO	SISTERS O'BRIEN	6			NW	17	29	21	E	O	08/15/2007
3	NEOSHO	SISTERS O'BRIEN	5			NW	17	29	21	E	O	08/15/2007
3	NEOSHO	SISTERS O'BRIEN	4			NW	17	29	21	E	O	08/15/2007
3	NEOSHO	SISTERS O'BRIEN	13			NW	17	29	21	E	O	08/15/2007
3	NEOSHO	SISTERS O'BRIEN	22			NW	17	29	21	E	O	08/15/2007
3	NEOSHO	SISTERS O'BRIEN	20			NW	17	29	21	E	O	08/15/2007
3	NEOSHO	SISTERS O'BRIEN	27			NW	17	29	21	E	O	08/15/2007
3	NEOSHO	SISTERS O'BRIEN	26			NW	17	29	21	E	O	08/15/2007
3	NEOSHO	SISTERS O'BRIEN	25			NW	17	29	21	E	O	08/15/2007
3	NEOSHO	SISTERS O'BRIEN	24			NW	17	29	21	E	O	08/15/2007
3	NEOSHO	SISTERS O'BRIEN	23			NW	17	29	21	E	O	08/15/2007
3	NEOSHO	PAM HUGHES	(HUG-01)	SE	SE	SE	35	30	17	E	NWL	04/17/2012
3	NEOSHO	LEWIS (GOINS)	04		NW	SE	18	30	18	E	OP	06/01/2013
3	NEOSHO	LEWIS (GOINS)	05		NW	SE	18	30	18	E	OP	06/01/2013
3	NEOSHO	LEWIS (GOINS)	03		NW	SE	18	30	18	E	OP	06/01/2013
3	NEOSHO	LEWIS (GOINS)	02		NW	SE	18	30	18	E	OP	06/01/2013
3	NEOSHO	LEWIS (GOINS)	01		NW	SE	18	30	18	E	OP	06/01/2013
3	NEOSHO	G. LECK (RADIA)	(RAD03)		NW	NE	19	30	18	E	NWL	10/28/2013
3	NEOSHO	G. LECK (RADIA)	(RAD06)		NW	NE	19	30	18	E	NWL	12/03/2013
3	NEOSHO	JIM BORN II	(BORN7)			SW	15	30	21	E	NWL	12/19/2013
3	POTTAWATOMIE	CASEY	2			SE	9	7	12	E	O	12/19/2000
3	POTTAWATOMIE	CASEY	1			SE	9	7	12	E	O	12/19/2000
3	POTTAWATOMIE	CASEY	5			SE	9	7	12	E	O	12/19/2000
3	POTTAWATOMIE	CASEY	3			SE	9	7	12	E	O	12/19/2000
3	POTTAWATOMIE	CASEY	4			SE	9	7	12	E	O	12/19/2000
3	POTTAWATOMIE	CASEY	7			SE	9	7	12	E	O	12/19/2000
3	POTTAWATOMIE	CASEY	6			SE	9	7	12	E	O	12/19/2000
3	WILSON	CLAIBORNE OW	1			SE	15	27	14	E	OPF	06/30/2008
3	WILSON	TRIMMEL	OW-1			NE	15	27	14	E	OPF	06/30/2008
3	WILSON	TRIMMEL	OW1				15	27	14	E	DUP	03/08/2000
3	WILSON	C PAYNE	OW1	SE	SE	SW	33	27	15	E	OP	03/18/2002
3	WILSON	GUENTHER	2			SE	33	27	15	E	NWL	03/18/2002
3	WILSON	GUENTHER	1			SW	33	27	15	E	OPF	06/30/2008
3	WILSON	BUFFALO IV JS WILSON	(WIL12)	NW	NE	SW	3	27	16	E	NWL	02/23/2009
3	WILSON	BUFFALO IV JS WILSON	(WIL26)	SE	SW	NE	3	27	16	E	ER	10/22/2008
3	WILSON	BUFFALO 8 (SHOCKLEY)	(SHO-01)	SE	NE	SE	4	27	16	E	NWL	07/12/2010
3	WILSON	Midwest	MID05	NE	NE	SW	13	27	16	E	LP	12/20/2005
3	WILSON	DAVE MARPLE	(MAR01)	NE	SE	NE	26	27	16	E	NWL	01/27/2010
3	WILSON	MARPLE SITE	(1)		SE	NE	26	27	16	E	NWL	02/06/2013
3	WILSON	MILLER STEVE	2			SW	30	27	16	E	NWL	12/11/2002
3	WILSON	HANSEN TRACTOR	OW-1	NE	SE	SE	34	27	17	E	O	08/01/2006
3	WILSON	RICKERSON	1	NW	SE	NW	23	28	13	E	NWL	08/27/2002
3	WILSON	SHARP	1			NW	3	28	15	E	O	03/26/2001
3	WILSON	SHARP	8			NW	3	28	15	E	O	03/26/2001
3	WILSON	SHARP	6			NW	3	28	15	E	O	03/26/2001
3	WILSON	SHARP	5			NW	3	28	15	E	O	03/26/2001
3	WILSON	SHARP	4			NW	3	28	15	E	O	03/26/2001
3	WILSON	SHARP	3			NW	3	28	15	E	O	03/26/2001
3	WILSON	SHARP	2			NW	3	28	15	E	O	03/26/2001
3	WILSON	SHARP	9			NW	3	28	15	E	O	03/26/2001
3	WILSON	SHARP	7			NW	3	28	15	E	O	03/26/2001
3	WILSON	EMPLOYERS	53	SE	NW	NE	9	28	15	E	O	11/01/2002
3	WILSON	EMPLOYERS	52	NE	SW	NE	9	28	15	E	O	11/01/2002
3	WILSON	EMPLOYERS	51	NE	SW	NE	9	28	15	E	O	11/01/2002

Wells/Records Removed from "Requiring Action" (Pre-FY2015)

DIST	COUNTY	LEASE NAME	WELL NO	Q-3	Q-2	Q-1	SEC	TWP	RNG	DIR	RECODE	REMOVE DATE
3	WILSON	EMPLOYERS	50	NW	SW	NE	9	28	15	E	O	11/01/2002
3	WILSON	EMPLOYERS	49	SE	NW	NE	9	28	15	E	O	11/01/2002
3	WILSON	EMPLOYERS	48	NE	NW	NE	9	28	15	E	O	11/01/2002
3	WILSON	EMPLOYERS	47	NE	NW	NE	9	28	15	E	O	11/01/2002
3	WILSON	EMPLOYERS	45	NE	SE	NE	9	28	15	E	O	11/01/2002
3	WILSON	EMPLOYERS	44	SW	NE	NE	9	28	15	E	O	11/01/2002
3	WILSON	EMPLOYERS	43	NW	NE	NE	9	28	15	E	O	11/01/2002
3	WILSON	EMPLOYERS	42	NW	NE	NE	9	28	15	E	O	11/01/2002
3	WILSON	EMPLOYERS	41	NE	NW	NE	9	28	15	E	O	11/01/2002
3	WILSON	EMPLOYERS	35	SW	SW	NE	9	28	15	E	O	11/01/2002
3	WILSON	EMPLOYERS	34	NW	NW	SE	9	28	15	E	O	11/01/2002
3	WILSON	EMPLOYERS	33	NW	NW	SE	9	28	15	E	O	11/01/2002
3	WILSON	EMPLOYERS	5	SW	NE	SW	9	28	15	E	NWL	01/08/2003
3	WILSON	EMPLOYERS	54	NW	SE	NW	10	28	15	E	O	11/01/2002
3	WILSON	EMPLOYERS	46	SW	NW	NW	10	28	15	E	O	11/01/2002
3	WILSON	CANNON LAND CO.	(CAN-OW7)	NE	NE	NW	16	28	15	E	NWL	12/15/2010
3	WILSON	EMPLOYERS	38	NW	SW	NW	16	28	15	E	NWL	01/08/2004
3	WILSON	JAMES HARKNESS	(HAR2&3)			NE	17	28	15	E	NWL	12/15/2010
3	WILSON	MILLER-MATTIX	1			NW	23	28	15	E	POP	11/30/2009
3	WILSON	TRAVIS MILLER	4	NW	NW	SW	24	28	15	E	NWL	01/10/2003
3	WILSON	TRAVIS MILLER II	TML-04)	SW	NE	SW	24	28	15	E	NWL	01/10/2011
3	WILSON	WING	2			SW	34	28	16	E	LP	12/19/2000
3	WILSON	WING	1			SW	34	28	16	E	LP	12/19/2000
3	WILSON	ANDERSON B OW	1			SW	3	28	17	E	OPF	06/30/2008
3	WILSON	STOVER	(STO20)		W2	NW	3	28	17	E	NWL	12/13/2010
3	WILSON	STOVER	(STO00)		W2	NW	3	28	17	E	NWL	11/12/2010
3	WILSON	STOVER	(STO00)		W2	NW	3	28	17	E	NWL	11/12/2010
3	WILSON	VAUGHN (WORRELL)	(VAU10)	NW	NE	SE	10	29	15	E	D	10/21/2011
3	WILSON	VAUGHN (WORRELL)	(VAU04)	NW	SE	SE	10	29	15	E	NWL	09/19/2011
3	WILSON	VAUGHN (WORRELL)	(VAU01)	NE	NE	SE	10	29	15	E	OP	10/21/2011
3	WILSON	LARRY SPURRIER	(SPU03)	NE	NE	NW	11	29	16	E	POP	02/25/2014
3	WILSON	SCOTT (VR-River)	DWP01	NE	SW	SE	31	29	16	E	POP	08/12/2009
3	WILSON	STICH NO.- MARTIN	(MAR05)		W2	SE	9	29	17	E	NWL	12/30/2009
3	WILSON	STICH NO.- WILES	(STI10)		E2	SE	9	29	17	E	DUP	10/05/2009
3	WILSON	STICH NO.- WILES	(STI06)		E2	SE	9	29	17	E	NWL	12/30/2009
3	WILSON	STICH NO.- WILES	(STI01)		E2	SE	9	29	17	E	NWL	12/30/2009
3	WILSON	GEORGE	5			NW	10	29	17	E	POP	03/10/2009
3	WILSON	GEORGE	9			NW	10	29	17	E	POP	03/10/2009
3	WILSON	GEORGE	8			NW	10	29	17	E	POP	03/10/2009
3	WILSON	GEORGE	6			NW	10	29	17	E	POP	03/10/2009
3	WILSON	GEORGE	4			NW	10	29	17	E	POP	03/10/2009
3	WILSON	GEORGE	3			NW	10	29	17	E	POP	03/10/2009
3	WILSON	GEORGE	2			NW	10	29	17	E	POP	03/10/2009
3	WILSON	GEORGE	7			NW	10	29	17	E	POP	03/10/2009
3	WILSON	MARTIN (STICH)	(STI16)		W2	SW	10	29	17	E	NWL	03/17/2008
3	WILSON	MARTIN (STICH)	(STI11)	NE	NW	SW	10	29	17	E	NWL	03/07/2008
3	WILSON	MARTIN (STICH)	(STI08)		W2	SW	10	29	17	E	NWL	03/17/2008
3	WILSON	STICH NO.- WILES	(MCD09)		N2	NE	16	29	17	E	NWL	12/30/2009
3	WILSON	STICH NO.- WILES	(MCD04)		N2	NE	16	29	17	E	NWL	12/30/2009
3	WILSON	STICH SO.- WINNER	(WIN18)		W2	SW	16	29	17	E	POP	12/30/2009
3	WILSON	STICH SO.- WINNER	(WIN16)		W2	SW	16	29	17	E	POP	12/30/2009
3	WILSON	STICH SO.- ESSLINGER	(BAR06)			NE	20	29	17	E	NWL	12/30/2009
3	WILSON	BANC	9			SW	8	30	16	E	DUP	09/19/2001
3	WILSON	BANC	10			SW	8	30	16	E	DUP	09/19/2001
3	WILSON	MOORE	10			NE	17	30	16	E	DUP	08/02/2001
3	WILSON	MOORE	11			NE	17	30	16	E	DUP	08/02/2001
3	WILSON	MOORE	9			NE	17	30	16	E	DUP	08/02/2001
3	WILSON	MOORE	6			NE	17	30	16	E	OP	08/02/2001
3	WILSON	MOORE	5			NE	17	30	16	E	OP	08/02/2001
3	WILSON	MOORE	4			NE	17	30	16	E	OP	08/02/2001

Wells/Records Removed from "Requiring Action" (Pre-FY2015)

DIST	COUNTY	LEASE NAME	WELL NO	Q-3	Q-2	Q-1	SEC	TWP	RNG	DIR	RECODE	REMOVE DATE
3	WILSON	MOORE	3			NE	17	30	16	E	OP	08/02/2001
3	WILSON	MOORE	2			NE	17	30	16	E	OP	08/02/2001
3	WILSON	MOORE III	3			NE	17	30	16	E	OP	08/02/2001
3	WILSON	MOORE III	2			NE	17	30	16	E	OP	08/02/2001
3	WILSON	MOORE III	1			NE	17	30	16	E	OP	12/02/2001
3	WILSON	OSBORN	1			NE	20	30	16	E	NWL	04/09/2003
3	WILSON	OSBORN	18			NW	20	30	16	E	O	04/09/2003
3	WILSON	OSBORN	17			NW	20	30	16	E	O	04/09/2003
3	WILSON	OSBORN	19			NW	20	30	16	E	O	04/09/2003
3	WILSON	OSBORN	20			NW	20	30	16	E	O	04/09/2003
3	WILSON	SE WILSON	1			NW	34	30	17	E	NWL	10/19/2001
3	WOODSON	NEOSHO FALLS TOWNSITE	(NEO04)			SE	29	23	17	E	NWL	02/07/2011
3	WOODSON	NEOSHO FALLS TOWNSITE	(NEO08)			NE	32	23	17	E	NWL	01/10/2011
3	WOODSON	STURDIVAN	5	SW	SE	SE	12	24	15	E	CP	03/08/2000
3	WOODSON	STURDIVAN (WESTON)	(STU06)		S2	SE	12	24	15	E	POP	05/09/2011
3	WOODSON	DRISKELL SITE SPILL	N/A			SW	4	24	16	E	D	11/11/2007
3	WOODSON	MOON	LL			NW	27	25	17	E	NWL	03/18/2002
3	WOODSON	ELLIS-BENNETT B	(6-B) 3	E2	W2	NE	28	25	17	E	POP	06/06/2006
3	WOODSON	LAIDLAW	2		N2	NE	2	26	15	E	DUP	12/13/2006
3	WOODSON	LAIDLAW	7		N2	NE	2	26	15	E	DUP	12/13/2006
3	WOODSON	LAIDLAW	6		N2	NE	2	26	15	E	DUP	12/13/2006
3	WOODSON	LAIDLAW	5		N2	NE	2	26	15	E	DUP	12/13/2006
3	WOODSON	LAIDLAW	3		N2	NE	2	26	15	E	DUP	12/13/2006
3	WOODSON	LAIDLAW	1		N2	NE	2	26	15	E	DUP	12/13/2006
3	WOODSON	LAIDLAW	4		N2	NE	2	26	15	E	DUP	12/13/2006
3	WOODSON	ROSE E-MCGREGOR	(MCGxx)	NE	NW	NW	16	26	16	E	DUP	10/11/2007
3	WOODSON	ROSE E-YOUNG	(YOU17)		E2	SW	16	26	16	E	O	11/03/2006
3	WOODSON	ROSE E-YOUNG	(YOU11)			SE	16	26	16	E	O	11/03/2006
3	WOODSON	ROSE E-YOUNG	(YOU10)			SW	16	26	16	E	O	11/03/2006
3	WOODSON	ROSE E-YOUNG	(YOU18)			SW	16	26	16	E	O	11/03/2006
3	WOODSON	ROSE E-YOUNG	(YOU09)			SW	16	26	16	E	O	11/03/2006
3	WOODSON	ROSE E-YOUNG	(YOU08)			SW	16	26	16	E	O	11/03/2006
3	WOODSON	ROSE E-YOUNG	(YOU07)			SW	16	26	16	E	O	11/03/2006
3	WOODSON	ROSE E-YOUNG	(YOU13)			SW	16	26	16	E	O	11/03/2006
3	WOODSON	ROSE E-YOUNG	(YOU05)			SW	16	26	16	E	O	11/03/2006
3	WOODSON	ROSE E-YOUNG	(YOU14)			SW	16	26	16	E	O	11/03/2006
3	WOODSON	ROSE E-YOUNG	(YOU06)			SW	16	26	16	E	O	11/03/2006
3	WOODSON	ROSE E-YOUNG	(YOU12)			SW	16	26	16	E	O	11/03/2006
3	WOODSON	ROSE E-YOUNG	(YOU16)			SW	16	26	16	E	O	11/03/2006
3	WOODSON	ROSE E-YOUNG	(YOU15)			SW	16	26	16	E	O	11/03/2006
3	WOODSON	ROSE E-YOUNG	(YOU19)			SW	16	26	16	E	O	11/03/2006
3	WOODSON	ROSE E-YOUNG	(YOU20)			SW	16	26	16	E	O	11/03/2006
3	WOODSON	ROSE E-YOUNG	(YOU21)			SE	16	26	16	E	O	11/03/2006
3	WOODSON	ROSE E-YOUNG	(YOU22)			SW	16	26	16	E	O	11/03/2006
3	WOODSON	BISHOP	3		S2	NE	21	26	16	E	DUP	03/04/2010
3	WOODSON	BISHOP	2		S2	NE	21	26	16	E	DUP	03/04/2010
3	WOODSON	BISHOP	B		S2	NE	21	26	16	E	DUP	03/04/2010
3	WOODSON	BISHOP	A		S2	NE	21	26	16	E	DUP	03/04/2010
3	WOODSON	BISHOP	7		S2	NE	21	26	16	E	DUP	03/04/2010
3	WOODSON	BISHOP	5		S2	NE	21	26	16	E	DUP	03/04/2010
3	WOODSON	BISHOP	4		S2	NE	21	26	16	E	DUP	03/04/2010
3	WOODSON	HOLLOWAYGRAHAM	B			NW	21	26	16	E	DUP	03/04/2010
3	WOODSON	HOLLOWAYGRAHAM	A			NW	21	26	16	E	DUP	03/04/2010
3	WOODSON	HOLLOWAYGRAHAM	2			NW	21	26	16	E	DUP	03/04/2010
3	WOODSON	TOEDMAN A	C		N2	NE	21	26	16	E	DUP	03/04/2010
3	WOODSON	TOEDMAN A	B		N2	NE	21	26	16	E	DUP	03/04/2010
3	WOODSON	TOEDMAN A	A		N2	NE	21	26	16	E	DUP	03/04/2010
3	WOODSON	TOEDMAN A	D		N2	NE	21	26	16	E	DUP	03/04/2010
3	WOODSON	TOEDMAN B	B		W2	SE	21	26	16	E	DUP	03/04/2010
3	WOODSON	TOEDMAN B	A		W2	SE	21	26	16	E	DUP	03/04/2010

Wells/Records Removed from "Requiring Action" (Pre-FY2015)

DIST	COUNTY	LEASE NAME	WELL NO	Q-3	Q-2	Q-1	SEC	TWP	RNG	DIR	RECODE	REMOVE DATE
3	WOODSON	APT	(27) W-40			SW	34	26	16	E	POP	06/01/2005
3	WOODSON	APT	(25) 45			SW	34	26	16	E	POP	06/01/2005
3	WOODSON	APT	(02) 1-G			SW	34	26	16	E	POP	06/01/2005
3	WOODSON	D N JOHNSTON	MAP			SE	34	26	16	E	NWL	03/01/2006
3	WOODSON	D N JOHNSTON	MAP			SE	34	26	16	E	NWL	03/01/2006
3	WOODSON	D N JOHNSTON	MAP			SE	34	26	16	E	NWL	03/01/2006
3	WOODSON	D N JOHNSTON	MAP			SE	34	26	16	E	NWL	03/01/2006
3	WOODSON	D N JOHNSTON	MAP			SE	34	26	16	E	NWL	03/01/2006
3	WOODSON	R C MARTIN	(19)			NW	34	26	16	E	POP	03/01/2006
3	WOODSON	R C MARTIN	(16)			NW	34	26	16	E	POP	03/01/2006
3	WOODSON	Mears	MEA03	NW	SW	SW	35	26	16	E	DUP	06/04/2008
3	WOODSON	Mears	MEA01	SW	SW	SW	35	26	16	E	DUP	06/04/2008
3	WOODSON	Mears	MEA02	SW	SW	SW	35	26	16	E	DUP	06/04/2008
3	WOODSON	HEGWALD II	(HEG44)			NE	30	26	17	E	O	11/10/2008
3	WOODSON	HEGWALD II	(HEG39)			NE	30	26	17	E	O	11/10/2008
3	WOODSON	HEGWALD II	(HEG38)			NE	30	26	17	E	O	11/10/2008
3	WOODSON	HEGWALD II	(HEG25)			NE	30	26	17	E	POP	09/23/2009
3	WOODSON	HEGWALD II	(HEG10)			NE	30	26	17	E	O	11/10/2008
3	WOODSON	HEGWALD II	(HEG09)			NE	30	26	17	E	O	11/10/2008
4	BARTON	DAVIDSON-OWWO	1-OWWO	SW	SW	NE	4	16	11	W	O	01/01/2002
4	BARTON	REDETZKE	1	NW	SE	SW	10	16	11	W	O	02/28/2006
4	BARTON	REDETZKE	10-OWWO	SE	SW	NW	10	16	11	W	O	02/28/2006
4	BARTON	MARMIE	2	NE	SE	SE	14	16	11	W	OP	01/01/2001
4	BARTON	OESER	3	C	SE	NW	17	16	11	W	O	01/01/2002
4	BARTON	OESER	4	N2	NW	SE	17	16	11	W	O	01/01/2002
4	BARTON	OESER	7	N2	N2	SW	17	16	11	W	O	01/01/2002
4	BARTON	OESER	1	SE	SE	SW	17	16	11	W	O	01/01/2003
4	BARTON	KRIER	1	SW	SW	NW	18	16	11	W	NWL	10/17/2002
4	BARTON	KRIER	1-SWD	SW	SW	NW	18	16	11	W	POP	02/07/2001
4	BARTON	BEST HORN	4	W2	SW	SW	22	16	11	W	O	01/01/2003
4	BARTON	REIMAN	4	SW	SW	NW	23	16	12	W	OPF	06/30/2008
4	BARTON	STOSKOPF	1	SW	SE	NW	17	16	13	W	POP	02/21/2002
4	BARTON	REDETZKE	1	N2	SW	SW	20	16	13	W	O	11/08/2004
4	BARTON	SLAVENS	1	NE	NW	NE	15	16	15	W	O	01/01/2003
4	BARTON	MARQUIS	1	SW	NE	NE	9	17	14	W	LP	11/11/2002
4	BARTON	TINDALL	4	SW	NE	NW	2	18	13	W	O	01/01/2003
4	BARTON	STOSS	2	NE	NW	NW	29	18	13	W	O	01/01/2003
4	BARTON	STOSS	3	NW	NE	NW	29	18	13	W	O	01/01/2003
4	BARTON	STOSS	6	SW	NE	NW	29	18	13	W	O	01/01/2003
4	BARTON	RABENSEIFER	1		C	SW	7	18	15	W	O	11/09/2004
4	BARTON	BAHR	1	SW	NW	SW	17	18	15	W	O	08/22/2002
4	BARTON	VERNON	1-OWWO	NW	NW	SW	19	18	15	W	O	01/01/2002
4	BARTON	BAHR	1-OWWO	S2	S2	NW	26	18	15	W	DUP	01/29/2002
4	BARTON	YARMER	2-OWWO	SW	NW	SE	34	18	15	W	O	08/22/2002
4	BARTON	SCHARTZ	3A	SE	SW	NE	20	19	11	W	OP	01/01/2001
4	BARTON	SCHARTZ	2A	SW	SE	NE	20	19	11	W	OP	01/01/2001
4	BARTON	LUCAS	4		SE	NW	4	19	12	W	O	03/04/2003
4	BARTON	LUCAS	1	NE	SW	NW	4	19	12	W	O	03/04/2003
4	BARTON	LUCAS	2	SW	NE	NW	4	19	12	W	O	03/28/2008
4	BARTON	SCHULTZ	3	SW	SE	NE	5	19	15	W	O	01/01/2003
4	BARTON	KUHLMAN	1	NW	SW	SW	12	19	15	W	OP	06/17/2003
4	BARTON	STATE RIVERBED	3	SE	SE	SE	10	20	11	W	OPF	06/30/2008
4	BARTON	STATE RIVERBED	2	NE	NW	NE	15	20	11	W	OPF	06/30/2008
4	BARTON	SCHULTE	5-SWD	E2	SW	SE	22	20	11	W	DUP	08/22/2002
4	BARTON	SCHULTE	2-SWD	NE	NW	SE	22	20	11	W	DUP	08/22/2002
4	BARTON	SCHULTE	4	NE	SE	SE	22	20	11	W	DUP	08/22/2002
4	BARTON	SCHULTE	3	SE	NE	SE	22	20	11	W	DUP	08/22/2002
4	BARTON	SCHULTE	1	W2	NW	SE	22	20	11	W	OP	02/21/2002
4	BARTON	BATCHMAN	B-1	SE	SW	NE	35	20	12	W	OP	01/01/2001
4	BARTON	BATCHMAN	B-2	SW	SE	NE	35	20	12	W	OP	01/01/2001

Wells/Records Removed from "Requiring Action" (Pre-FY2015)

DIST	COUNTY	LEASE NAME	WELL NO	Q-3	Q-2	Q-1	SEC	TWP	RNG	DIR	RECODE	REMOVE DATE
4	BARTON	MULL	#1	SW	NE	SE	2	20	15	W	POP	12/30/2009
4	DECATUR	SCHWEDER	22-42	NW	NW	NW	33	2	28	W	DUP	10/04/2007
4	DECATUR	SCHWEDER	22-52	NW	SW	NW	22	3	28	W	OP	02/21/2002
4	DECATUR	AMANDA	1	S2	SE	NE	6	3	29	W	CONP	04/28/2000
4	DECATUR	AMANDA	4-6	SW	NE	NE	6	3	29	W	CONP	04/28/2000
4	DECATUR	POLLNOW	2	NW	NE	SE	6	3	29	W	CONP	04/28/2000
4	DECATUR	POLLNOW	1	SE	NE	SE	6	3	29	W	CONP	04/28/2000
4	ELLIS	CARMICHAEL	1			SE	11	11	18	W	O	06/23/2003
4	ELLIS	CARMICHAEL	2			SE	11	11	18	W	O	06/23/2003
4	ELLIS	VINE A	4	NE	NW	NW	27	11	19	W	O	01/01/2002
4	ELLIS	VINE A	1	NE	NE	NW	27	11	19	W	O	01/01/2002
4	ELLIS	VINE A	2	SW	NE	NW	27	11	19	W	O	01/01/2002
4	ELLIS	DREILING	1	N2	SE	NE	8	12	17	W	O	02/21/2002
4	ELLIS	DREILING	2	SW	SE	NE	8	12	17	W	O	02/21/2002
4	ELLIS	STAAB	3	N2	NE	NE	11	12	18	W	O	03/01/2006
4	ELLIS	STAAB	1	W2	NE	NE	11	12	18	W	O	03/10/2006
4	ELLIS	STAAB	4	W2	SE	NE	11	12	18	W	O	03/10/2006
4	ELLIS	WINDHOLZ		NE	SE	SE	9	13	16	W	O	01/01/2003
4	ELLIS	WINDHOLZ		SE	SE	SE	9	13	16	W	O	01/01/2003
4	ELLIS	RIEDEL	2	NE	NW	NW	15	13	16	W	O	08/14/2013
4	ELLIS	RIEDEL	4	SE	NW	NW	15	13	16	W	O	08/14/2013
4	ELLIS	RIEDEL	8	SW	NW	NW	15	13	16	W	O	08/14/2013
4	ELLIS	RIEDEL	16 OWWO	NE	SW	NW	15	13	16	W	O	08/14/2013
4	ELLIS	DORTLAND J M	1	NW	SW	NW	26	13	16	W	O	11/09/2004
4	ELLIS	YOUNGER	2-SWD	SW	SW	SE	23	13	20	W	O	07/06/2011
4	ELLIS	ZIMMERMANN	1	NW	SE	SW	26	13	20	W	ER	02/21/2002
4	ELLIS	NICHOLSON	2	SE	NE	NW	34	13	20	W	POP	04/23/2001
4	ELLIS	M R ENGEL "B"	1-OWWO	NE	NW	SE	36	13	20	W	DUP	02/08/2001
4	ELLIS	STECKLEIN	1		NW	SW	28	14	18	W	OP	10/23/2003
4	ELLIS	KINDERKNECHT	B-1	W2	W2	NW	16	14	19	W	O	08/22/2000
4	ELLIS	WERTH	1	NE	NW	NW	25	15	18	W	O	01/01/2003
4	GOVE	ADAMS R	1	NW	NE	NE	7	14	27	W	O	03/17/2003
4	GRAHAM	DAVIGNON	1	NW	NW	NW	20	9	21	W	O	03/28/2008
4	GRAHAM	DAVIGNON	2	NW	NE	NW	20	9	21	W	O	03/28/2008
4	GRAHAM	DAVIGNON	3	SE	NW	NW	20	9	21	W	O	03/28/2008
4	GRAHAM	DAVIGNON	4	SE	NE	NW	20	9	21	W	O	03/28/2008
4	GRAHAM	KARST	1-SWD	NW	SW	NW	28	9	21	W	O	02/21/2002
4	GRAHAM	KARST	2	NW	SW	NW	29	9	21	W	O	02/21/2002
4	GRAHAM	KARST	3	NW	SW	NW	29	9	21	W	O	02/21/2002
4	GRAHAM	BRAGG	3	E2	SW	NE	33	9	21	W	OP	12/28/2005
4	GRAHAM	BRAGG	6	E2	NW	NE	33	9	21	W	OP	12/28/2005
4	GRAHAM	COX	2	SW	NE	NW	33	9	21	W	O	02/07/2001
4	GRAHAM	IRONCLAD	409	NE	SW	NE	26	9	22	W	O	01/01/2002
4	GRAHAM	IRONCLAD	410	SE	SW	NE	26	9	22	W	O	01/01/2002
4	GRAHAM	IRONCLAD "B"	3	NE	SW	NE	26	9	22	W	O	01/01/2002
4	GRAHAM	KEITH-HARVEY	1-OWWO	NW	SW	NE	2	9	24	W	OP	01/01/2001
4	GRAHAM	MILLER	3		SE	SW	3	10	21	W	O	10/23/2003
4	GRAHAM	MILLER	2		E2	SW	3	10	21	W	O	10/23/2003
4	GRAHAM	MILLER	9	SE	SW	SW	3	10	21	W	O	10/23/2003
4	GRAHAM	MILLER	1	NW	SE	SW	3	10	21	W	OP	10/23/2003
4	RAWLINS	A. PETERSON	2	SE	SE	SW	6	1	33	W	OPF	06/30/2008
4	RAWLINS	DOZBABA	1	SW	SE	SW	6	1	34	W	ER	10/27/2008
4	ROOKS	CHAFFIN	1	N2	S2	NW	19	7	17	W	O	01/01/2002
4	ROOKS	ADAMS "A"	2	C	NW	NE	33	8	16	W	O	01/01/2002
4	ROOKS	ADAMS "A"	1	C	SW	NE	33	8	16	W	O	01/01/2002
4	ROOKS	ADAMS "B"	1	C	NE	NE	33	8	16	W	O	01/01/2002
4	ROOKS	ADAMS "B"	2	N2	NW	SE	33	8	16	W	O	01/01/2002
4	ROOKS	BAXTER "A"	6	NW	SW	NW	2	9	16	W	O	01/01/2002
4	ROOKS	MCFADDEN	3	NW	NW	SE	2	9	16	W	O	01/01/2002
4	ROOKS	MCFADDEN	5	S2	NW	SE	2	9	16	W	O	01/01/2002

Wells/Records Removed from "Requiring Action" (Pre-FY2015)

DIST	COUNTY	LEASE NAME	WELL NO	Q-3	Q-2	Q-1	SEC	TWP	RNG	DIR	RECODE	REMOVE DATE
4	ROOKS	MCFADDEN	1	SE	SW	SE	2	9	16	W	O	01/01/2002
4	ROOKS	MCFADDEN	4	W2	SW	NE	2	9	16	W	O	01/01/2002
4	ROOKS	BAXTER "E"	5	N2	NW	NE	3	9	16	W	O	01/01/2002
4	ROOKS	BAXTER "E"	7	SW	NW	NE	3	9	16	W	O	01/01/2002
4	ROOKS	LIVINGOOD	C4	NE	NW	NE	11	9	16	W	ER	11/11/2002
4	ROOKS	WHISMAN	1	NE	SW	SE	17	9	19	W	OP	09/19/2000
4	ROOKS	MARCOTTE	2	SW	SW	SW	26	9	20	W	O	03/28/2008
4	ROOKS	MARCOTTE	1	SW	NW	SW	26	9	20	W	OP	10/04/2007
4	ROOKS	TUCKER	6	E2	E2	SW	32	9	20	W	O	01/01/2002
4	ROOKS	TUCKER	8	NE	SE	SW	32	9	20	W	O	01/01/2002
4	ROOKS	TUCKER	5	NW	SW	SW	32	9	20	W	O	01/01/2002
4	ROOKS	TUCKER	2	NW	SE	SW	32	9	20	W	O	01/01/2002
4	ROOKS	TUCKER	1	SE	SW	SW	32	9	20	W	O	01/01/2002
4	ROOKS	TUCKER	9	SW	SE	SW	32	9	20	W	O	01/01/2002
4	ROOKS	ALLPHIN	2	NW	SW	NW	35	9	20	W	O	01/01/2002
4	ROOKS	RENNER	11	N2	N2	NW	5	10	20	W	O	01/01/2002
4	ROOKS	RENNER	12	S2	SW	NW	5	10	20	W	O	06/04/2003
4	ROOKS	RENNER	13	S2	SE	NW	5	10	20	W	O	06/04/2003
4	ROOKS	RENNER	9	S2	S2	NW	5	10	20	W	POP	06/04/2003
4	ROOKS	RENNER "C"	1	N2	NE	NW	5	10	20	W	O	01/01/2002
4	ROOKS	HINKHOUSE	2	SE	NE	SE	6	10	20	W	OPF	06/30/2008
4	ROOKS	SUTOR RANCH	12	NE	SW	NE	13	10	20	W	O	01/01/2001
4	RUSSELL	BECKER	4	SW	NW	SE	21	13	14	W	POP	02/10/2010
4	RUSSELL	BEARDSLEY	1	NW	NW	SE	22	13	14	W	POP	12/30/2002
4	RUSSELL	MCCONNELL	1	C	SW	SE	22	13	14	W	POP	09/19/2000
4	RUSSELL	SIMMONS	1	NE	NW	SW	26	13	14	W	POP	09/19/2000
4	RUSSELL	BUTLER	1	NE	NE	SW	27	13	14	W	POP	12/03/2002
4	RUSSELL	EDGINGTON	1	SE	SE	SW	27	13	14	W	POP	10/03/2000
4	RUSSELL	KILIAN	2	SE	NE	NW	27	13	14	W	POP	12/04/2002
4	RUSSELL	MAI-SMITH	1	NW	NE	SW	27	13	14	W	POP	10/03/2000
4	RUSSELL	SHAFFER "B"	2	NE	NW	NE	27	13	14	W	POP	10/03/2000
4	RUSSELL	STRECK	1	NW	NE	SW	27	13	14	W	POP	10/03/2000
4	RUSSELL	EHRlich	1	NW	SW	SE	28	13	14	W	O	12/03/2002
4	RUSSELL	KILIAN	35-648	NE	SW	NE	28	13	14	W	O	09/26/2000
4	RUSSELL	UNKNOWN				SE	28	13	14	W	NWL	02/07/2001
4	RUSSELL	BOXBERGER "A"	1	NW	SW	NE	33	13	14	W	POP	09/19/2000
4	RUSSELL	LANHOLTZ	1	NE	SW	NW	34	13	14	W	ER	12/03/2002
4	RUSSELL	BOXBERGER	1	NW	SW	SW	35	13	14	W	POP	10/03/2000
4	RUSSELL	MURPHY	3	E2	NE	NW	35	13	14	W	NWL	12/03/2002
4	RUSSELL	BOXBERGER "D"	1	NL	NW	NE	3	14	14	W	ER	12/03/2002
4	RUSSELL	BUSCH	1?	NW	NW	NW	3	14	14	W	DUP	12/03/2002
4	RUSSELL	CLARK	1	NW	NW	NW	3	14	14	W	POP	12/03/2002
4	RUSSELL	JEFFRIES	2-OWWO	N2	NW	SE	3	14	14	W	PRP	02/07/2001
4	RUSSELL	JEFFRIES	3-OWWO	NW	NW	SE	3	14	14	W	PRP	02/07/2001
4	RUSSELL	UNKNOWN		N2	NW	SE	3	14	14	W	DUP	12/03/2002
4	RUSSELL	HOLL "B"	12		C	NW	22	14	14	W	O	01/01/2001
4	RUSSELL	HOLL "B"	17	S2	S2	NW	22	14	14	W	O	01/01/2001
4	RUSSELL	HOLL "B"	18	SE	SW	NW	22	14	14	W	O	01/01/2001
4	RUSSELL	HOLL "B"	8	SE	SE	NW	22	14	14	W	O	01/01/2001
4	RUSSELL	HOLL "B"	21	SW	NE	NW	22	14	14	W	O	01/01/2001
4	RUSSELL	HOLL "B"	11	W2	W2	NW	22	14	14	W	O	01/01/2001
4	RUSSELL	BEN REIN	CLEANUP			NW	25	14	14	W	D	10/15/2010
4	RUSSELL	LANDON		SE	SE	SE	11	15	14	W	DUP	06/30/2007
4	RUSSELL	DIETZ	2	SW	NW	SW	25	15	14	W	O	02/11/2010
4	SHERIDAN	GILCHRIST	19-5		SW	NW	19	7	30	W	OP	01/01/2001
4	SHERIDAN	GILCHRIST	19-31	NE	NE	NW	19	7	30	W	OP	01/01/2001
4	SHERIDAN	MOSIER	1	W2	SW	SW	6	9	28	W	OP	01/01/2001
4	SHERIDAN	SHAW					6	9	28	W	ER	03/25/2003
4	TREGO	PFEIFER	6	N2	SW	SE	36	11	24	W	OP	01/01/2001
4	TREGO	PFEIFER	2	NE	NW	SE	36	11	24	W	OP	01/01/2001

Wells/Records Removed from "Requiring Action" (Pre-FY2015)

DIST	COUNTY	LEASE NAME	WELL NO	Q-3	Q-2	Q-1	SEC	TWP	RNG	DIR	RECODE	REMOVE DATE
4	TREGO	PFEIFER	3	NW	SW	SE	36	11	24	W	OP	01/01/2001
4	TREGO	PFEIFER	4	NW	SE	SE	36	11	24	W	OP	01/01/2001
4	TREGO	PFEIFER	5	SE	NW	SE	36	11	24	W	OP	01/01/2001
4	TREGO	PFEIFER	1	W2	NW	SE	36	11	24	W	OP	01/01/2001
4	TREGO	BAUGHER	1-C	SE	NW	NE	20	12	21	W	PRP	02/21/2002
4	TREGO	BAUGHER	2-C	SE	NW	NW	21	12	21	W	PRP	02/21/2002
4	TREGO	BRENNER OWWO	2	SW	SW	NE	14	15	21	W	O	10/04/2007

Wells/Records Removed from "Requiring Action" - (Post-FY2015) Review Initiative

DIST	COUNTY	LEASE NAME	WELL NO	Q-3	Q-2	Q-1	SEC	TWP	RNG	DIR	RECODE	REMOVE DATE
1	EDWARDS	KATZ	1	C	SW	SE	17	23	19	W	O	08/10/2015
1	GREELEY	KOEHN	1	NE	NW	NW	11	19	43	W	DUP	09/21/2015
1	KEARNY	MARRIANNE	1		C	SW	12	22	37	W	OP	08/03/2015
1	NESS	MCFADDEN	1		NW	NW	34	20	22	W	OP	07/22/2015
1	NESS	MCFADDEN	2		SW	NW	34	20	22	W	OP	07/22/2015
1	NESS	MCFADDEN	3		NE	NW	34	20	22	W	OP	07/22/2015
1	NESS	MCFADDEN	4		SE	NW	34	20	22	W	O	07/22/2015
1	NESS	MCFADDEN	5		C	NW	34	20	22	W	O	07/22/2015
1	SEWARD	CITY OF LIBERAL	(OW-1)	NW	SW	SE	31	34	33	W	NWL	01/22/2016
1	STEVENS	OYLER	1	E2	SE	NE	15	33	35	W	O	09/21/2015
2	BUTLER	MOLK BROWN	1-A	NW	NE	SW	32	26	5	E	OP	07/28/2015
2	ELLSWORTH	SCHEPMANN	1	SW	SW	NW	20	17	10	W	O	10/23/2015
2	HARVEY	SHORT	3		NE	NE	30	23	3	W	OP	08/03/2015
2	KINGMAN	SWANDER	2		C	SW	20	28	9	W	O	08/05/2015
2	MCPHERSON	GRABER	1	NE	NE	SE	34	18	5	W	OP	08/03/2015
2	MCPHERSON	BOB WILLIAMS	1	CW	NW	SW	2	19	5	W	OP	08/03/2015
2	MCPHERSON	CARL BENGSTON	1	C	NW	NW	2	19	5	W	OP	08/03/2015
2	MCPHERSON	NORMAN SCHMIDT	1	NE	NE	NW	24	20	2	W	PRP	10/26/2015
2	MORRIS	ALSPA W	1	C	SE	NW	32	16	7	E	OP	07/28/2015
2	RENO	MCSWAIN (GRIFFIN)	1	SE	SE	SE	17	22	7	W	OP	07/22/2015
2	RENO	GOSSAGE	1	C	SW	SE	17	22	7	W	O	03/09/2015
2	REPUBLIC	CALVIN E. SCHOU (not MOORE)	1	NE	SE	NE	23	4	2	W	OP	10/01/2015
2	RICE	KNIGHT	1	E2	NE	NE	25	20	6	W	O	07/22/2015
2	RICE	KNIGHT	2	N2	N2	NE	25	20	6	W	O	07/22/2015
2	RICE	J R BRYANT	1	NW	NW	SW	22	20	10	W	OP	08/03/2015
2	RICE	MASNZ (not TAYLOR)	3	NE	SW	SW	16	21	7	W	ER	08/05/2015
2	RICE	SCHA FER	1	NW	NE	SE	2	21	9	W	OP	08/05/2015
2	RICE	SCHA FER	2	NW	NW	SE	2	21	9	W	OP	08/05/2015
2	RICE	SCHA FER	4	SW	NE	SE	2	21	9	W	OP	08/05/2015
2	SALINE	RICHTER	1	NE	SW	SE	10	16	3	W	O	08/05/2015
2	SUMNER	HANSEN/MCCLASKEY	1-15	C	SW	NE	15	34	1	E	NWL	10/23/2014
2	SUMNER	SCHIFFENDER/HUMBY #5	1-20	C	NW	NE	20	34	2	E	NWL	10/23/2014
2	SUMNER	ROSELL	1	SW	SW	NW	2	35	1	W	NWL	12/05/2014
3	ALLEN	MENTZER	01		E2	SE	26	23	17	E	O	03/11/2015
3	ALLEN	MENTZER-HOLTZ	11	E2	NE	SE	26	23	17	E	O	03/11/2015
3	ALLEN	MENTZER	N-1	NE	NE	SE	26	23	17	E	OP	06/02/2015
3	ALLEN	MENTZER	OW-		NE	SE	26	23	17	E	PRP	06/02/2015
3	ALLEN	MENTZER	OW-		NE	SE	26	23	17	E	PRP	06/02/2015
3	ALLEN	MENTZER	OW-		NE	SE	26	23	17	E	PRP	06/02/2015
3	ALLEN	MENTZER	OW-		NE	SE	26	23	17	E	PRP	06/02/2015
3	ALLEN	TURNER	01		W2	NE	29	23	18	E	DUP	12/23/2014
3	ALLEN	TURNER	02		W2	NE	29	23	18	E	DUP	12/23/2014
3	ALLEN	TURNER	03		W2	NE	29	23	18	E	DUP	12/23/2014
3	ALLEN	TURNER	04		W2	NE	29	23	18	E	DUP	12/23/2014
3	ALLEN	TURNER	05		W2	NE	29	23	18	E	DUP	12/23/2014
3	ALLEN	TURNER	06		W2	NE	29	23	18	E	DUP	12/23/2014
3	ALLEN	TURNER	07		W2	NE	29	23	18	E	DUP	12/23/2014
3	ALLEN	TURNER	08		W2	NE	29	23	18	E	DUP	12/23/2014
3	ALLEN	TURNER	09		W2	NE	29	23	18	E	DUP	12/23/2014
3	ALLEN	TURNER	10		W2	NE	29	23	18	E	DUP	12/23/2014
3	ALLEN	DUNLAP	8-P		W2	NE	1	24	18	E	OP	04/23/2015
3	ALLEN	NEWTON (WAS UNKNOWN)	1		W2	NW	34	24	21	E	OP	12/15/2014
3	ALLEN	PERKINS	01		NW	NW	34	24	21	E	LP	10/10/2014
3	ALLEN	NEWTON (WAS UNKNOWN)	2		W2	NW	34	24	21	E	OP	12/15/2014
3	ALLEN	NEWTON (WAS UNKNOWN)	3		W2	NW	34	24	21	E	OP	12/15/2014
3	ALLEN	PERKINS	03		NW	NW	34	24	21	E	LP	10/10/2014
3	ALLEN	PERKINS	05		NW	NW	34	24	21	E	LP	10/10/2014
3	ALLEN	JONES (MALLEY)	06		W2	SW	34	24	21	E	OP	12/12/2014
3	ALLEN	JONES (MALLEY)	07		W2	SW	34	24	21	E	OP	12/12/2014
3	ALLEN	JONES (MALLEY)	08		W2	SW	34	24	21	E	OP	12/12/2014

Wells/Records Removed from "Requiring Action" - (Post-FY2015) Review Initiative

DIST	COUNTY	LEASE NAME	WELL NO	Q-3	Q-2	Q-1	SEC	TWP	RNG	DIR	RECODE	REMOVE DATE
3	ALLEN	JONES (MALLEY)	10		W2	SW	34	24	21	E	OP	12/12/2014
3	ALLEN	PERKINS	11		NW	NW	34	24	21	E	LP	10/10/2014
3	ALLEN	JONES (MALLEY)	11		W2	SW	34	24	21	E	OP	12/12/2014
3	ALLEN	PERKINS	12			NW	34	24	21	E	LP	10/10/2014
3	ALLEN	JONES (MALLEY)	14		W2	SW	34	24	21	E	OP	12/12/2014
3	ALLEN	BARTLETT	30		E2	SW	34	24	21	E	LP	12/15/2014
3	ALLEN	PERKINS	SWI-01		NW	NW	34	24	21	E	LP	10/10/2014
3	ALLEN	PERKINS	SWI-02		SE	NW	34	24	21	E	LP	10/10/2014
3	ALLEN	PERKINS	SWI-03		SE	NW	34	24	21	E	LP	10/10/2014
3	ALLEN	PERKINS	SWI-03		SE	NW	34	24	21	E	LP	10/10/2014
3	ALLEN	PERKINS	SWI-04		SE	NW	34	24	21	E	LP	10/10/2014
3	ALLEN	PERKINS	SWI-05		SE	NW	34	24	21	E	LP	10/10/2014
3	ALLEN	PERKINS	SWI-06		SE	NW	34	24	21	E	LP	10/10/2014
3	ALLEN	PERKINS	SWI-07		SE	NW	34	24	21	E	LP	10/10/2014
3	ALLEN	PERKINS	SWI-10		NW	NW	34	24	21	E	LP	10/10/2014
3	ALLEN	PERKINS	SWI-11		NE	NW	34	24	21	E	LP	10/10/2014
3	ALLEN	PERKINS	SWI-13			NW	34	24	21	E	LP	10/10/2014
3	ALLEN	SIEBERT	1		N2	NE	11	25	18	E	O	04/23/2015
3	ALLEN	SIEBERT	3		N2	NE	11	25	18	E	O	04/23/2015
3	ALLEN	Parish	PAR01	NW	SE	NW	11	25	18	E	OP	04/23/2015
3	ALLEN	WEEKS	13	SW	NE	NW	21	25	18	E	PRP	08/08/2016
3	ALLEN	WEEKS	14	SW	NE	NW	21	25	18	E	PRP	08/08/2016
3	ALLEN	WEEKS	17	NW	NE	NW	21	25	18	E	PRP	08/08/2016
3	ALLEN	WEEKS	25	NW	NE	SW	21	25	18	E	PRP	08/08/2016
3	ALLEN	RIEBEL	OW-1	NE	NW	SE	11	26	18	E	OP	10/27/2015
3	ALLEN	DANIELS	DAN05	S2	SW	SE	15	26	18	E	LP	04/06/2015
3	ALLEN	DANIELS	DAN06	S2	SW	SE	15	26	18	E	LP	04/06/2015
3	ALLEN	DANIELS	DAN07	S2	SW	SE	15	26	18	E	LP	04/06/2015
3	ALLEN	DANIELS	DAN08	S2	SW	SE	15	26	18	E	LP	04/06/2015
3	ALLEN	DANIELS	DAN09	S2	SW	SE	15	26	18	E	LP	04/06/2015
3	ALLEN	DANIELS	DAN10	S2	SW	SE	15	26	18	E	LP	04/06/2015
3	ALLEN	DANIELS	DAN11	S2	SW	SE	15	26	18	E	LP	04/06/2015
3	ALLEN	DANIELS	DAN12	S2	SW	SE	15	26	18	E	LP	04/06/2015
3	ALLEN	MCFARREN	01	NW	NE	SE	16	26	18	E	OP	09/15/2014
3	ALLEN	MCFARREN	1	NE	NE	SE	16	26	18	E	ER	09/15/2014
3	ALLEN	MATSON-STEVENS	1			NW	16	26	18	E	DUP	04/14/2015
3	ALLEN	MCFARREN	2	NE	NE	SE	16	26	18	E	ER	09/15/2014
3	ALLEN	MCFARREN	3	NE	NE	SE	16	26	18	E	ER	09/15/2014
3	ALLEN	MCFARREN	03		SE	NE	16	26	18	E	OP	09/15/2014
3	ALLEN	MCFARREN	04	NE	NE	SE	16	26	18	E	OP	09/15/2014
3	ALLEN	MCFARREN	04		SE	NE	16	26	18	E	OP	09/15/2014
3	ALLEN	MCFARREN	5	NE	NE	SE	16	26	18	E	ER	09/15/2014
3	ALLEN	MCFARREN	06	NE	NE	SE	16	26	18	E	OP	09/15/2014
3	ALLEN	MCFARREN	6	NE	NE	SE	16	26	18	E	ER	09/15/2014
3	ALLEN	MCFARREN	06		SE	NE	16	26	18	E	OP	09/15/2014
3	ALLEN	MCFARREN	7	NE	NE	SE	16	26	18	E	ER	09/15/2014
3	ALLEN	MCFARREN	07		SE	NE	16	26	18	E	OP	09/15/2014
3	ALLEN	MCFARREN	8	NE	NE	SE	16	26	18	E	ER	09/15/2014
3	ALLEN	MCFARREN	09	NW	NE	SE	16	26	18	E	OP	09/15/2014
3	ALLEN	MCFARREN	10	NE	NE	SE	16	26	18	E	ER	09/15/2014
3	ALLEN	MCFARREN	11	NE	NE	SE	16	26	18	E	ER	09/15/2014
3	ALLEN	MCFARREN	12	NE	NE	SE	16	26	18	E	ER	09/15/2014
3	ALLEN	MCFARREN	12		SE	NE	16	26	18	E	OP	09/15/2014
3	ALLEN	MCFARREN	13	NE	NE	SE	16	26	18	E	ER	09/15/2014
3	ALLEN	MCFARREN	13		SE	NE	16	26	18	E	OP	09/15/2014
3	ALLEN	MCFARREN	14	NE	NE	SE	16	26	18	E	ER	09/15/2014
3	ALLEN	MCFARREN	14		SE	NE	16	26	18	E	OP	09/15/2014
3	ALLEN	MCFARREN	15		SE	NE	16	26	18	E	OP	09/15/2014
3	ALLEN	MCFARREN	16	NE	NE	SE	16	26	18	E	ER	09/15/2014
3	ALLEN	MCFARREN	16		SE	NE	16	26	18	E	OP	09/15/2014

Wells/Records Removed from "Requiring Action" - (Post-FY2015) Review Initiative

DIST	COUNTY	LEASE NAME	WELL NO	Q-3	Q-2	Q-1	SEC	TWP	RNG	DIR	RECODE	REMOVE DATE
3	ALLEN	MCFARREN	17	NE	NE	SE	16	26	18	E	ER	09/15/2014
3	ALLEN	MCFARREN	17		SE	NE	16	26	18	E	OP	09/15/2014
3	ALLEN	MCFARREN	18		SE	NE	16	26	18	E	OP	09/15/2014
3	ALLEN	MCFARREN	20		SE	NE	16	26	18	E	OP	09/15/2014
3	ALLEN	MCFARREN	21		SE	NE	16	26	18	E	OP	09/15/2014
3	ALLEN	MCFARREN	23	NE	NE	SE	16	26	18	E	ER	09/15/2014
3	ALLEN	MCFARREN	23		SE	NE	16	26	18	E	OP	09/15/2014
3	ALLEN	MCFARREN	26	NE	NE	SE	16	26	18	E	ER	09/15/2014
3	ALLEN	MATSON-FUSSMAN	A			NW	16	26	18	E	DUP	04/14/2015
3	ALLEN	MCFARREN	B		SE	NE	16	26	18	E	ER	09/15/2014
3	ALLEN	MCFARREN	C		SE	NE	16	26	18	E	ER	09/15/2014
3	ALLEN	MCFARREN	I		SE	NE	16	26	18	E	ER	09/15/2014
3	ALLEN	MCFARREN	I-1	NE	NE	SE	16	26	18	E	OP	09/15/2014
3	ALLEN	MCFARREN	I-2	NE	NE	SE	16	26	18	E	OP	09/15/2014
3	ALLEN	MCFARREN	I-3	NE	NE	SE	16	26	18	E	OP	09/15/2014
3	ALLEN	MCFARREN	I-4	NE	NE	SE	16	26	18	E	OP	09/15/2014
3	ALLEN	MCFARREN	K		SE	NE	16	26	18	E	ER	09/15/2014
3	ALLEN	MCFARREN	O-X-1	NE	NE	SE	16	26	18	E	OP	09/15/2014
3	ALLEN	MCFARREN	O-X-2	NE	NE	SE	16	26	18	E	OP	09/15/2014
3	ALLEN	MCFARREN	S		SE	NE	16	26	18	E	ER	09/15/2014
3	ALLEN	MCFARREN	S 1		NE	SE	16	26	18	E	ER	09/15/2014
3	ALLEN	MIDDENDORF	MID01(8)2	NE	NW	SW	19	26	18	E	O	07/09/2015
3	ALLEN	MIDDENDORF	MID02(6)?	NE	NW	SW	19	26	18	E	O	07/09/2015
3	ALLEN	MIDDENDORF	MID03(9)4	NW	NE	SW	19	26	18	E	O	07/09/2015
3	ALLEN	PUCKETT (not PHILLIPS)	10	NE	SW	NE	21	26	18	E	OP	05/20/2015
3	ALLEN	PUCKETT (not PHILLIPS)	11		SE	NE	21	26	18	E	OP	05/20/2015
3	ALLEN	OSBORN	1			NW	25	26	18	E	ER	03/12/2015
3	ALLEN	OSBORN	2			NW	25	26	18	E	ER	03/12/2015
3	ALLEN	OSBORN	3			NW	25	26	18	E	ER	03/12/2015
3	ALLEN	OSBORN	4			NW	25	26	18	E	ER	03/12/2015
3	ALLEN	OSBORN	5			NW	25	26	18	E	ER	03/12/2015
3	ALLEN	FINNEY (LEITZBACH)	01		SW	NW	26	26	18	E	DUP	12/30/2014
3	ALLEN	FINNEY (LEITZBACH)	02		SW	NW	26	26	18	E	DUP	12/30/2014
3	ALLEN	FINNEY (LEITZBACH)	03		SW	NW	26	26	18	E	DUP	12/30/2014
3	ALLEN	FINNEY (LEITZBACH)	04		SW	NW	26	26	18	E	DUP	12/30/2014
3	ALLEN	FINNEY (LEITZBACH)	05		SW	NW	26	26	18	E	DUP	12/30/2014
3	ALLEN	FINNEY (LEITZBACH)	06		SW	NW	26	26	18	E	DUP	12/30/2014
3	ALLEN	CANNON (NOT FINNEY)	01			NW	27	26	18	E	DUP	12/30/2014
3	ALLEN	CANNON (NOT FINNEY)	02			NW	27	26	18	E	DUP	12/30/2014
3	ALLEN	CANNON (NOT FINNEY)	03			NW	27	26	18	E	DUP	12/30/2014
3	ALLEN	CANNON (NOT FINNEY)	04			NW	27	26	18	E	DUP	12/30/2014
3	ALLEN	CANNON (NOT FINNEY)	05			NW	27	26	18	E	DUP	12/30/2014
3	ALLEN	CANNON (NOT FINNEY)	06			NW	27	26	18	E	DUP	12/30/2014
3	ALLEN	CANNON (NOT FINNEY)	07			NW	27	26	18	E	DUP	12/30/2014
3	ALLEN	DOEPKE (not BOE)	1	NE	SW	NE	28	26	18	E	OP	04/02/2015
3	ALLEN	DOEPKE (not BOE)	1	SW	SW	NE	28	26	18	E	PRP	04/02/2015
3	ALLEN	BOOE (not BOE)	1	NW	SW	SE	28	26	18	E	PRP	04/02/2015
3	ALLEN	BOOE (not BOE)	2			SE	28	26	18	E	PRP	04/02/2015
3	ALLEN	BOOE (not BOE)	3			SE	28	26	18	E	PRP	04/02/2015
3	ALLEN	BOOE (not BOE)	A		SW	NE	28	26	18	E	ER	04/02/2015
3	ALLEN	STRUBERT	A		E2	NE	36	26	18	E	PRP	06/08/2015
3	ALLEN	STRUBERT	B		E2	NE	36	26	18	E	PRP	06/08/2015
3	ALLEN	STRUBERT	C		E2	NE	36	26	18	E	PRP	06/08/2015
3	ALLEN	STRUBERT	D		E2	NE	36	26	18	E	PRP	06/08/2015
3	ALLEN	STRUBERT	E		E2	NE	36	26	18	E	PRP	06/08/2015
3	ALLEN	STRUBERT	F		E2	NE	36	26	18	E	PRP	06/08/2015
3	ALLEN	STRUBERT	H		E2	NE	36	26	18	E	PRP	06/08/2015
3	ALLEN	STRUBERT	J		E2	NE	36	26	18	E	PRP	06/08/2015
3	ALLEN	STRUBERT	K		E2	NE	36	26	18	E	PRP	06/08/2015
3	ALLEN	COLVIN	2		W2	SW	10	26	19	E	OP	04/06/2015

Wells/Records Removed from "Requiring Action" - (Post-FY2015) Review Initiative

DIST	COUNTY	LEASE NAME	WELL NO	Q-3	Q-2	Q-1	SEC	TWP	RNG	DIR	RECODE	REMOVE DATE
3	ALLEN	COLVIN	3		W2	SW	10	26	19	E	OP	04/06/2015
3	ALLEN	COLVIN	4		W2	SW	10	26	19	E	OP	04/06/2015
3	ALLEN	COLVIN	5		W2	SW	10	26	19	E	OP	04/06/2015
3	ALLEN	COLVIN	A-1	NE	SW	SW	10	26	19	E	OP	04/06/2015
3	ALLEN	COLVIN	A-2	NE	SW	SW	10	26	19	E	OP	04/06/2015
3	ALLEN	BAKER	1		NW	NW	15	26	19	E	O	04/06/2015
3	ALLEN	BAKER	2		NW	NW	15	26	19	E	O	04/06/2015
3	ALLEN	BAKER	3		NW	NW	15	26	19	E	O	04/06/2015
3	ALLEN	BAKER	4	NW	NW	NW	15	26	19	E	O	04/06/2015
3	ALLEN	BAKER	8		NW	NW	15	26	19	E	O	04/06/2015
3	ALLEN	SCHULTE (DIMOND)	33		N2	SE	16	26	19	E	DUP	01/15/2015
3	ALLEN	SCHULTE (DIMOND)	34		N2	SE	16	26	19	E	DUP	01/15/2015
3	ALLEN	SCHULTE (DIMOND)	35		N2	SE	16	26	19	E	DUP	01/15/2015
3	ALLEN	SCHULTE (DIMOND)	36		N2	SE	16	26	19	E	DUP	01/15/2015
3	ALLEN	SCHULTE (DIMOND)	37		N2	SE	16	26	19	E	DUP	01/15/2015
3	ALLEN	SCHULTE (DIMOND)	38		N2	SE	16	26	19	E	DUP	01/15/2015
3	ALLEN	SCHULTE (DIMOND)	39		N2	SE	16	26	19	E	DUP	01/15/2015
3	ALLEN	SCHULTE (DIMOND)	40		N2	SE	16	26	19	E	DUP	01/15/2015
3	ALLEN	SCHULTE (DIMOND)	41		N2	SE	16	26	19	E	DUP	01/15/2015
3	ALLEN	SCHULTE (DIMOND)	42		S2	NE	16	26	19	E	DUP	01/15/2015
3	ALLEN	SCHULTE (DIMOND)	43		S2	NE	16	26	19	E	DUP	01/15/2015
3	ALLEN	SCHULTE (DIMOND)	44		S2	NE	16	26	19	E	DUP	01/15/2015
3	ALLEN	SCHULTE (DIMOND)	45		S2	NE	16	26	19	E	DUP	01/15/2015
3	ALLEN	SCHULTE (DIMOND)	46		S2	NE	16	26	19	E	DUP	01/15/2015
3	ALLEN	SCHULTE (DIMOND)	47		S2	NE	16	26	19	E	DUP	01/15/2015
3	ALLEN	SCHULTE (DIMOND)	48		S2	NE	16	26	19	E	DUP	01/15/2015
3	ALLEN	SCHULTE (DIMOND)	49		S2	NE	16	26	19	E	DUP	01/15/2015
3	ALLEN	SCHULTE (DIMOND)	50		S2	NE	16	26	19	E	DUP	01/15/2015
3	ALLEN	SCHULTE	A03		N2	NE	16	26	19	E	PRP	01/15/2015
3	ALLEN	SCHULTE	A04	NW	SW	NE	16	26	19	E	PRP	01/15/2015
3	ALLEN	SCHULTE	A07	NW	SE	NE	16	26	19	E	PRP	01/15/2015
3	ALLEN	SCHULTE	A09	SE	NW	SE	16	26	19	E	PRP	01/15/2015
3	ALLEN	SCHULTE	A10	SW	SW	NE	16	26	19	E	PRP	01/15/2015
3	ALLEN	SCHULTE	A11	SE	NE	SE	16	26	19	E	PRP	01/15/2015
3	ALLEN	SCHULTE	A-2	NE	SW	NE	16	26	19	E	PRP	01/15/2015
3	ALLEN	SCHULTE	A-5	NE	SW	NE	16	26	19	E	PRP	01/15/2015
3	ALLEN	SCHULTE	A-6	NE	SW	NE	16	26	19	E	PRP	01/15/2015
3	ALLEN	SCHULTE	A-8	NE	SE	NE	16	26	19	E	PRP	01/15/2015
3	ALLEN	SCHULTE (DIMOND)	OW01	NE	SE	NE	16	26	19	E	PRP	01/15/2015
3	ALLEN	SCHULTE (DIMOND)	OW02	NE	SE	NE	16	26	19	E	PRP	01/15/2015
3	ALLEN	SCHULTE (DIMOND)	OW03	NW	SE	NE	16	26	19	E	PRP	01/15/2015
3	ALLEN	SCHULTE (DIMOND)	OW04	NW	SE	NE	16	26	19	E	PRP	01/15/2015
3	ALLEN	SCHULTE (DIMOND)	OW05	NW	SE	NE	16	26	19	E	PRP	01/15/2015
3	ALLEN	SCHULTE (DIMOND)	OW06	NE	SE	NE	16	26	19	E	PRP	01/15/2015
3	ALLEN	SCHULTE (DIMOND)	OW07	SW	SE	NE	16	26	19	E	PRP	01/15/2015
3	ALLEN	SCHULTE (DIMOND)	OW08	SW	SE	NE	16	26	19	E	PRP	01/15/2015
3	ALLEN	SCHULTE (DIMOND)	OW09	SW	SE	NE	16	26	19	E	PRP	01/15/2015
3	ALLEN	SCHULTE (DIMOND)	OW10	SW	SE	NE	16	26	19	E	PRP	01/15/2015
3	ALLEN	SCHULTE (DIMOND)	OW11	NE	SW	NE	16	26	19	E	PRP	01/15/2015
3	ALLEN	SCHULTE (DIMOND)	OW12	NE	SW	NE	16	26	19	E	PRP	01/15/2015
3	ALLEN	SCHULTE (DIMOND)	OW13	NE	NW	SE	16	26	19	E	PRP	01/15/2015
3	ALLEN	SCHULTE (DIMOND)	OW14	E2	NW	SE	16	26	19	E	PRP	01/15/2015
3	ALLEN	SCHULTE (DIMOND)	OW15	NW	NE	NE	16	26	19	E	PRP	01/15/2015
3	ALLEN	SCHULTE (DIMOND)	OW16	SW	SE	NE	16	26	19	E	PRP	01/15/2015
3	ALLEN	SCHULTE (DIMOND)	OW17	SW	NE	SE	16	26	19	E	PRP	01/15/2015
3	ALLEN	SCHULTE (DIMOND)	OW18	SE	NW	SE	16	26	19	E	PRP	01/15/2015
3	ALLEN	SCHULTE (DIMOND)	OW19	SW	NE	SE	16	26	19	E	PRP	01/15/2015
3	ALLEN	SCHULTE (DIMOND)	OW20	S2	NW	SE	16	26	19	E	PRP	01/15/2015
3	ALLEN	SCHULTE (DIMOND)	OW21	S2	NW	SE	16	26	19	E	PRP	01/15/2015
3	ALLEN	SCHULTE (DIMOND)	OW22	SW	NW	SE	16	26	19	E	PRP	01/15/2015

Wells/Records Removed from "Requiring Action" - (Post-FY2015) Review Initiative

DIST	COUNTY	LEASE NAME	WELL NO	Q-3	Q-2	Q-1	SEC	TWP	RNG	DIR	RECODE	REMOVE DATE
3	ALLEN	SCHULTE (DIMOND)	OW23	SW	NW	SE	16	26	19	E	PRP	01/15/2015
3	ALLEN	SCHULTE (DIMOND)	OW24	SW	NW	SE	16	26	19	E	PRP	01/15/2015
3	ALLEN	SCHULTE (DIMOND)	OW25	NW	NW	SE	16	26	19	E	PRP	01/15/2015
3	ALLEN	SCHULTE (DIMOND)	OW26	NW	NW	SE	16	26	19	E	PRP	01/15/2015
3	ALLEN	SCHULTE (DIMOND)	OW27	SW	SW	NE	16	26	19	E	PRP	01/15/2015
3	ALLEN	SCHULTE (DIMOND)	OW28	SW	NW	SE	16	26	19	E	PRP	01/15/2015
3	ALLEN	SCHULTE (DIMOND)	OW29	NW	NW	SE	16	26	19	E	PRP	01/15/2015
3	ALLEN	SCHULTE (DIMOND)	OW30	NE	NW	SE	16	26	19	E	PRP	01/15/2015
3	ALLEN	SCHULTE (DIMOND)	OW31	NW	NW	SE	16	26	19	E	PRP	01/15/2015
3	ALLEN	SCHULTE (DIMOND)	OW32	SE	SW	NE	16	26	19	E	PRP	01/15/2015
3	ALLEN	MEYER (not Tilman)	01		N2	SE	17	26	19	E	OP	04/06/2015
3	ALLEN	FARMER (not Tilman)	01		S2	SE	17	26	19	E	OP	04/06/2015
3	ALLEN	MEYER (not Tilman)	02		N2	SE	17	26	19	E	OP	04/06/2015
3	ALLEN	MEYER (not Tilman)	03		N2	SE	17	26	19	E	OP	04/06/2015
3	ALLEN	FARMER (not Tilman)	04		S2	SE	17	26	19	E	OP	04/06/2015
3	ALLEN	FARMER (not Tilman)	07		S2	SE	17	26	19	E	OP	04/06/2015
3	ALLEN	FARMER (not Tilman)	08		S2	SE	17	26	19	E	OP	04/06/2015
3	ALLEN	FARMER (not Tilman)	11		S2	SE	17	26	19	E	OP	04/06/2015
3	ALLEN	FARMER (not Tilman)	14		S2	SE	17	26	19	E	OP	04/06/2015
3	ALLEN	FARMER (not Tilman)	17		S2	SE	17	26	19	E	OP	04/06/2015
3	ALLEN	MEYER (not Tilman)	A-1		N2	SE	17	26	19	E	OP	04/06/2015
3	ALLEN	LASSMAN	1	NE	NE	NW	20	26	19	E	LP	10/23/2014
3	ALLEN	LASSMAN	2	NE	NE	NW	20	26	19	E	LP	10/23/2014
3	ALLEN	LASSMAN	3	NE	NE	NW	20	26	19	E	LP	10/23/2014
3	ALLEN	LASSMAN	4	NW	NW	NE	20	26	19	E	LP	10/23/2014
3	ALLEN	DEAN WHITAKER (NOT BIG CHIEF)	(DWH01)		W2	SW	20	26	19	E	DUP	10/23/2014
3	ALLEN	DEAN WHITAKER (NOT BIG CHIEF)	(DWH02)		W2	SW	20	26	19	E	DUP	10/23/2014
3	ALLEN	DEAN WHITAKER (NOT BIG CHIEF)	(DWH03)		W2	SW	20	26	19	E	DUP	10/23/2014
3	ALLEN	DEAN WHITAKER (NOT BIG CHIEF)	(DWH11)		W2	SW	20	26	19	E	DUP	10/23/2014
3	ALLEN	DEAN WHITAKER (NOT BIG CHIEF)	(DWH12)		W2	SW	20	26	19	E	DUP	10/23/2014
3	ALLEN	DEAN WHITAKER (NOT BIG CHIEF)	(DWH13)		W2	SW	20	26	19	E	DUP	10/23/2014
3	ALLEN	DEAN WHITAKER (NOT BIG CHIEF)	(DWH14)		W2	SW	20	26	19	E	DUP	10/23/2014
3	ALLEN	DEAN WHITAKER (NOT BIG CHIEF)	(DWH15)		W2	SW	20	26	19	E	DUP	10/23/2014
3	ALLEN	DEAN WHITAKER (NOT BIG CHIEF)	(DWH16)		W2	SW	20	26	19	E	DUP	10/23/2014
3	ALLEN	DEAN WHITAKER (NOT BIG CHIEF)	(DWH17)		W2	SW	20	26	19	E	DUP	10/23/2014
3	ALLEN	DEAN WHITAKER (NOT BIG CHIEF)	(DWH19)		W2	SW	20	26	19	E	DUP	10/23/2014
3	ALLEN	DEAN WHITAKER (NOT BIG CHIEF)	(DWH20)		W2	SW	20	26	19	E	DUP	10/23/2014
3	ALLEN	DEAN WHITAKER (NOT BIG CHIEF)	(DWH22)		W2	SW	20	26	19	E	DUP	10/23/2014
3	ALLEN	DEAN WHITAKER (NOT BIG CHIEF)	(DWH23)		W2	SW	20	26	19	E	DUP	10/23/2014
3	ALLEN	DEAN WHITAKER (NOT BIG CHIEF)	(DWH24)		W2	SW	20	26	19	E	DUP	10/23/2014
3	ALLEN	DEAN WHITAKER (NOT BIG CHIEF)	(DWH25)		W2	SW	20	26	19	E	DUP	10/23/2014
3	ALLEN	DEAN WHITAKER (NOT BIG CHIEF)	(DWH26)		W2	SW	20	26	19	E	DUP	10/23/2014
3	ALLEN	DEAN WHITAKER (NOT BIG CHIEF)	(DWH27)		W2	SW	20	26	19	E	DUP	10/23/2014
3	ALLEN	DEAN WHITAKER (NOT BIG CHIEF)	(DWH28)		W2	SW	20	26	19	E	DUP	10/23/2014
3	ALLEN	DEAN WHITAKER (NOT BIG CHIEF)	(DWH29)		W2	SW	20	26	19	E	DUP	10/23/2014
3	ALLEN	DEAN WHITAKER (NOT BIG CHIEF)	(DWH30)		W2	SW	20	26	19	E	DUP	10/23/2014
3	ALLEN	DEAN WHITAKER (NOT BIG CHIEF)	(DWH31)		W2	SW	20	26	19	E	DUP	10/23/2014
3	ALLEN	DEAN WHITAKER (NOT BIG CHIEF)	(DWH32)		W2	SW	20	26	19	E	DUP	10/23/2014
3	ALLEN	DEAN WHITAKER (NOT BIG CHIEF)	(DWH33)		W2	SW	20	26	19	E	DUP	10/23/2014
3	ALLEN	DEAN WHITAKER (NOT BIG CHIEF)	(DWH34)		W2	SW	20	26	19	E	DUP	10/23/2014
3	ALLEN	DEAN WHITAKER (NOT BIG CHIEF)	(DWH35)		W2	SW	20	26	19	E	DUP	10/23/2014
3	ALLEN	DEAN WHITAKER (NOT BIG CHIEF)	(DWH36)		W2	SW	20	26	19	E	DUP	10/23/2014
3	ALLEN	DEAN WHITAKER (NOT BIG CHIEF)	(DWH37)		W2	SW	20	26	19	E	DUP	10/23/2014
3	ALLEN	LASSMAN	A	N2	N2	NW	20	26	19	E	OP	10/23/2014
3	ALLEN	LASSMAN	B	SW	SE	SW	20	26	19	E	OP	10/23/2014
3	ALLEN	LASSMAN	C	E2	NW	NE	20	26	19	E	OP	10/23/2014
3	ALLEN	ROBERTS-W AA	(RBT35)		E2	NW	23	26	19	E	POP	04/04/2016
3	ALLEN	WHITAKER (WAS UNKNOWN)	01		NE	NE	30	26	19	E	OP	12/15/2014
3	ALLEN	WHITAKER (WAS UNKNOWN)	01		SW	NE	30	26	19	E	OP	12/15/2014
3	ALLEN	BINGER (WAS UNKNOWN)	01			SW	30	26	19	E	OP	12/15/2014

Wells/Records Removed from "Requiring Action" - (Post-FY2015) Review Initiative

DIST	COUNTY	LEASE NAME	WELL NO	Q-3	Q-2	Q-1	SEC	TWP	RNG	DIR	RECODE	REMOVE DATE
3	ALLEN	WHITAKER (WAS UNKNOWN)	01		NW	NW	30	26	19	E	OP	12/15/2014
3	ALLEN	WHITAKER (WAS UNKNOWN)	02		SW	SW	30	26	19	E	OP	12/15/2014
3	ALLEN	BINGER (WAS UNKNOWN)	03		NW	SW	30	26	19	E	OP	12/15/2014
3	ALLEN	WHITAKER (WAS UNKNOWN)	03		SW	SW	30	26	19	E	OP	12/15/2014
3	ALLEN	BINGER (WAS UNKNOWN)	04			SW	30	26	19	E	OP	12/15/2014
3	ALLEN	WHITAKER (WAS UNKNOWN)	04		NE	SW	30	26	19	E	OP	12/15/2014
3	ALLEN	BINGER (WAS UNKNOWN)	05			SW	30	26	19	E	OP	12/15/2014
3	ALLEN	BINGER (WAS UNKNOWN)	09			SW	30	26	19	E	OP	12/15/2014
3	ALLEN	BINGER (WAS UNKNOWN)	12		SE	SW	30	26	19	E	OP	12/15/2014
3	ALLEN	WHITAKER (WAS UNKNOWN)	13		NE	NW	30	26	19	E	OP	12/15/2014
3	ALLEN	BINGER (WAS UNKNOWN)	15	SE	NE	SW	30	26	19	E	OP	12/15/2014
3	ALLEN	WHITAKER (WAS UNKNOWN)	17	NE	NE	NW	30	26	19	E	OP	12/15/2014
3	ALLEN	BINGER (WAS UNKNOWN)	21			SW	30	26	19	E	OP	12/15/2014
3	ALLEN	TOWNSEND	(TOW07)		SW	NW	31	26	19	E	NWL	02/04/2016
3	ALLEN	Beggs II	(BEG14)	NW	NW	NE	24	26	20	E	NWL	08/08/2014
3	ALLEN	C NELSON (JACKSON)	1			SE	20	26	21	E	DUP	10/09/2014
3	ALLEN	SCHOBER (JACKSON)	1			SE	20	26	21	E	DUP	10/09/2014
3	ALLEN	C NELSON (JACKSON)	1			SW	20	26	21	E	DUP	10/09/2014
3	ALLEN	C NELSON (JACKSON)	2			SW	20	26	21	E	DUP	10/09/2014
3	ALLEN	SCHOBER (JACKSON)	2			SE	20	26	21	E	DUP	10/09/2014
3	ALLEN	SCHOBER (JACKSON)	3			SE	20	26	21	E	DUP	10/09/2014
3	ALLEN	C NELSON (JACKSON)	3			SW	20	26	21	E	DUP	10/09/2014
3	ALLEN	C NELSON (JACKSON)	4			SW	20	26	21	E	DUP	10/09/2014
3	ALLEN	SCHOBER (JACKSON)	4			SE	20	26	21	E	DUP	10/09/2014
3	ALLEN	C NELSON (JACKSON)	5			SW	20	26	21	E	DUP	10/09/2014
3	ALLEN	SCHOBER (JACKSON)	5			SE	20	26	21	E	DUP	10/09/2014
3	ALLEN	SCHOBER (JACKSON)	6			SE	20	26	21	E	DUP	10/09/2014
3	ALLEN	C NELSON (JACKSON)	6			SW	20	26	21	E	DUP	10/09/2014
3	ALLEN	SCHOBER (JACKSON)	7			SE	20	26	21	E	DUP	10/09/2014
3	ALLEN	C NELSON (JACKSON)	7			SW	20	26	21	E	DUP	10/09/2014
3	ALLEN	C NELSON (JACKSON)	8			SW	20	26	21	E	DUP	10/09/2014
3	ALLEN	C NELSON (JACKSON)	9			SW	20	26	21	E	DUP	10/09/2014
3	ANDERSON	ROCKERS	2		SW	NW	29	19	21	E	O	04/23/2015
3	ANDERSON	THEXTON	01		SW	SW	23	22	19	E	OP	04/23/2015
3	ANDERSON	THEXTON	02		SW	SW	23	22	19	E	OP	04/23/2015
3	ANDERSON	KNOEPEL	1			NE	32	22	19	E	O	04/23/2015
3	ANDERSON	WARREN	1			SW	20	22	20	E	DUP	03/13/2015
3	ANDERSON	WARREN	2			SW	20	22	20	E	DUP	03/13/2015
3	ANDERSON	CHURCH	2-E		SW	SW	20	22	20	E	OP	08/11/2015
3	ANDERSON	WREN	1		NW	NW	17	23	21	E	OP	04/23/2015
3	BOURBON	TAYLOR	1	SE	SE	NW	36	23	21	E	OPF	10/27/2015
3	BOURBON	STEWART	1	NE	SW	NW	5	24	22	E	PRP	09/20/2016
3	BOURBON	STEWART	2	NE	SE	NW	5	24	22	E	PRP	09/20/2016
3	BOURBON	STEWART	ABBNEY 2B			NW	5	24	22	E	PRP	09/20/2016
3	BOURBON	STEWART	ABBNEY 3B	SE	NE	NW	5	24	22	E	PRP	09/20/2016
3	BOURBON	STEWART	EGNER 3	NE	SW	NW	5	24	22	E	PRP	09/20/2016
3	BOURBON	Scroggs	SCR02	NW	SW	NE	8	24	22	E	OP	07/23/2015
3	BOURBON	Scroggs	SCR03	NW	SW	NE	8	24	22	E	OP	07/23/2015
3	BOURBON	Scroggs	SCR04	SW	SW	NE	8	24	22	E	OP	07/23/2015
3	BOURBON	Scroggs	SCR05	NW	SW	NE	8	24	22	E	OP	07/23/2015
3	BOURBON	Scroggs	SCR06	NW	SW	NE	8	24	22	E	OP	07/23/2015
3	BOURBON	THOMPSON	03		NW	NE	1	24	23	E	LP	07/27/2015
3	BOURBON	THOMPSON	05		NW	NE	1	24	23	E	LP	07/27/2015
3	BOURBON	THOMPSON	06		NW	NE	1	24	23	E	LP	07/27/2015
3	BOURBON	THOMPSON	07		NW	NE	1	24	23	E	LP	07/27/2015
3	BOURBON	THOMPSON	09		NW	NE	1	24	23	E	LP	07/27/2015
3	BOURBON	THOMPSON	10		NW	NE	1	24	23	E	LP	07/27/2015
3	BOURBON	THOMPSON	11		NW	NE	1	24	23	E	LP	07/27/2015
3	BOURBON	THOMPSON	12		NW	NE	1	24	23	E	LP	07/27/2015
3	BOURBON	THOMPSON	31		NW	NE	1	24	23	E	LP	07/27/2015

Wells/Records Removed from "Requiring Action" - (Post-FY2015) Review Initiative

DIST	COUNTY	LEASE NAME	WELL NO	Q-3	Q-2	Q-1	SEC	TWP	RNG	DIR	RECODE	REMOVE DATE
3	BOURBON	THOMPSON	1-W		NW	NE	1	24	23	E	LP	07/27/2015
3	BOURBON	THOMPSON	2-W		NW	NE	1	24	23	E	LP	07/27/2015
3	BOURBON	SIMPSON	01	C	N2	SE	35	26	24	E	OP	03/13/2015
3	BOURBON	SIMPSON	03	C	S2	SE	35	26	24	E	O	03/13/2015
3	BOURBON	SIMPSON	1A		C	SE	35	26	24	E	OP	03/13/2015
3	BOURBON	SIMPSON	T2		C	SE	35	26	24	E	OP	03/13/2015
3	BOURBON	FREEMAN N	12	SW	NE	SE	24	27	21	E	OP	06/06/2016
3	BOURBON	FREEMAN N	13	NE	NE	SE	24	27	21	E	OP	06/06/2016
3	BOURBON	SCHOOLEY	(SCO07)		SW	SW	18	27	22	E	NWL	08/06/2015
3	CHAUTAUQUA	MCNOWN (not Mcfarren)	01		S2	SE	33	32	10	E	O	04/07/2015
3	CHAUTAUQUA	MCNOWN (not Mcfarren)	06		S2	SE	33	32	10	E	OP	04/07/2015
3	CHAUTAUQUA	MCNOWN (not Mcfarren)	14		S2	SE	33	32	10	E	O	04/07/2015
3	CHAUTAUQUA	MCNOWN (not Mcfarren)	17		S2	SE	33	32	10	E	O	04/07/2015
3	CHAUTAUQUA	MCNOWN (not Mcfarren)	19		S2	SE	33	32	10	E	O	04/07/2015
3	CHAUTAUQUA	MCNOWN (not Mcfarren)	21		S2	SE	33	32	10	E	O	04/07/2015
3	CHAUTAUQUA	MCNOWN (not Mcfarren)	24		S2	SE	33	32	10	E	O	04/07/2015
3	CHAUTAUQUA	MCNOWN (not McAfee)	02		NE	NE	4	33	10	E	ER	03/17/2015
3	CHAUTAUQUA	MCNOWN (not McAfee)	03		NE	NE	4	33	10	E	ER	03/17/2015
3	CHAUTAUQUA	MCNOWN (not McAfee)	#1	NE	NE	NE	4	33	10	E	OP	03/17/2015
3	CHAUTAUQUA	WOLFE	03		SW	NE	22	33	10	E	O	04/02/2015
3	CHAUTAUQUA	WOLFE	05		SW	NE	22	33	10	E	O	04/02/2015
3	CHAUTAUQUA	WOLFE	06		SW	NE	22	33	10	E	O	04/02/2015
3	CHAUTAUQUA	WOLFE	08		SW	NE	22	33	10	E	O	04/02/2015
3	CHAUTAUQUA	WOLFE	10		SW	NE	22	33	10	E	O	04/02/2015
3	CHAUTAUQUA	WOLFE	11		NW	NE	22	33	10	E	O	04/02/2015
3	CHAUTAUQUA	WOLFE	12		NW	NE	22	33	10	E	O	04/02/2015
3	CHAUTAUQUA	WOLFE	14		NW	NE	22	33	10	E	O	04/02/2015
3	CHAUTAUQUA	WOLFE	15		SW	NE	22	33	10	E	O	04/02/2015
3	CHAUTAUQUA	WOLFE	18		SW	NE	22	33	10	E	O	04/02/2015
3	CHAUTAUQUA	MARTIN?	1	NE	N2	SE	36	33	10	E	ER	08/17/2015
3	CHAUTAUQUA	MARTIN?	2	NE	N2	SE	36	33	10	E	ER	08/17/2015
3	CHAUTAUQUA	MARTIN?	3	NE	N2	SE	36	33	10	E	ER	08/17/2015
3	CHAUTAUQUA	MARTIN?	4	NE	N2	SE	36	33	10	E	ER	08/17/2015
3	CHAUTAUQUA	MARTIN?	5	NE	N2	SE	36	33	10	E	ER	08/17/2015
3	CHAUTAUQUA	MARTIN?	6	NE	N2	SE	36	33	10	E	ER	08/17/2015
3	CHAUTAUQUA	MARTIN?	7	NE	N2	SE	36	33	10	E	ER	08/17/2015
3	CHAUTAUQUA	MARTIN?	8	NE	N2	SE	36	33	10	E	ER	08/17/2015
3	CHAUTAUQUA	MARTIN?	9	NE	N2	SE	36	33	10	E	ER	08/17/2015
3	CHAUTAUQUA	MARTIN?	10	NE	N2	SE	36	33	10	E	ER	08/17/2015
3	CHAUTAUQUA	MARTIN?	11	NE	N2	SE	36	33	10	E	ER	08/17/2015
3	CHAUTAUQUA	MARTIN?	12	NE	N2	SE	36	33	10	E	ER	08/17/2015
3	CHAUTAUQUA	MARTIN?	13	NE	N2	SE	36	33	10	E	ER	08/17/2015
3	CHAUTAUQUA	MARTIN?	14	NE	N2	SE	36	33	10	E	ER	08/17/2015
3	CHAUTAUQUA	NEWMAN?	1		N2	NE	26	33	11	E	ER	08/17/2015
3	CHAUTAUQUA	NEWMAN?	2		N2	NE	26	33	11	E	ER	08/17/2015
3	CHAUTAUQUA	NEWMAN?	3		N2	NE	26	33	11	E	ER	08/17/2015
3	CHAUTAUQUA	OAKRIDGE (not MCDONNELL)	01-M	SE	SW	SW	12	33	12	E	O	01/22/2015
3	CHAUTAUQUA	OAKRIDGE (not MCDONNELL)	01	NW	SW	NE	14	33	12	E	O	01/22/2015
3	CHAUTAUQUA	WELLS (not MCDONNELL)	01		SE	NW	14	33	12	E	OP	01/22/2015
3	CHAUTAUQUA	OAKRIDGE (not MCDONNELL)	02	SE	NW	NE	14	33	12	E	O	01/22/2015
3	CHAUTAUQUA	WELLS (not MCDONNELL)	03			NW	14	33	12	E	OP	01/22/2015
3	CHAUTAUQUA	OAKRIDGE (not MCDONNELL)	04	SE	NW	NE	14	33	12	E	O	01/22/2015
3	CHAUTAUQUA	WELLS (not MCDONNELL)	04	NE	SE	NW	14	33	12	E	OP	01/22/2015
3	CHAUTAUQUA	OAKRIDGE (not MCDONNELL)	06		W2	NE	14	33	12	E	O	01/22/2015
3	CHAUTAUQUA	OAKRIDGE (not MCDONNELL)	27		W2	NE	14	33	12	E	O	11/17/2015
3	CHAUTAUQUA	OAKRIDGE (not MCDONNELL)	28		W2	NE	14	33	12	E	O	11/17/2015
3	CHAUTAUQUA	OAKRIDGE (not MCDONNELL)	29		W2	NE	14	33	12	E	O	11/17/2015
3	CHAUTAUQUA	OAKRIDGE (not MCDONNELL)	30		W2	NE	14	33	12	E	O	11/17/2015
3	CHAUTAUQUA	OAKRIDGE (not MCDONNELL)	01-WEST	NE	SE	NW	14	33	12	E	O	01/22/2015
3	CHAUTAUQUA	OAKRIDGE (not MCDONNELL)	02-M	SW	SW	NE	14	33	12	E	O	01/22/2015

Wells/Records Removed from "Requiring Action" - (Post-FY2015) Review Initiative

DIST	COUNTY	LEASE NAME	WELL NO	Q-3	Q-2	Q-1	SEC	TWP	RNG	DIR	RECODE	REMOVE DATE
3	CHAUTAUQUA	OAKRIDGE (not MCDONNELL)	02-WEST	SW	SW	NE	14	33	12	E	O	01/22/2015
3	CHAUTAUQUA	WILLSON (not MCDONNELL)	03-A		SW	NE	14	33	12	E	OP	01/22/2015
3	CHAUTAUQUA	OAKRIDGE (not MCDONNELL)	03-M	SE	SW	NE	14	33	12	E	O	01/22/2015
3	CHAUTAUQUA	WILLSON (not MCDONNELL)	04-A		SW	NE	14	33	12	E	OP	01/22/2015
3	CHAUTAUQUA	OAKRIDGE (not MCDONNELL)	04-M	SE	SW	NE	14	33	12	E	O	01/22/2015
3	CHAUTAUQUA	WILLSON (not MCDONNELL)	05-A		NW	NE	14	33	12	E	OP	01/22/2015
3	CHAUTAUQUA	WILLSON (not MCDONNELL)	06-A		SW	NE	14	33	12	E	OP	01/22/2015
3	CHAUTAUQUA	WILLSON (not MCDONNELL)	07-A	SW	NW	NE	14	33	12	E	OP	01/22/2015
3	CHAUTAUQUA	WILLSON (not MCDONNELL)	09-A		NW	NE	14	33	12	E	OP	01/22/2015
3	CHAUTAUQUA	WILLSON (not MCDONNELL)	10-A		SW	NE	14	33	12	E	OP	01/22/2015
3	CHAUTAUQUA	WILLSON (not MCDONNELL)	11-A		SW	NE	14	33	12	E	OP	01/22/2015
3	CHAUTAUQUA	WILLSON (not MCDONNELL)	15-A		NW	NE	14	33	12	E	OP	01/22/2015
3	CHAUTAUQUA	WILLSON (not MCDONNELL)	16-A	W2	W2	NE	14	33	12	E	OP	01/22/2015
3	CHAUTAUQUA	WILLSON (not MCDONNELL)	18-A	NE	SW	NE	14	33	12	E	OP	01/22/2015
3	CHAUTAUQUA	OAKRIDGE (not MCDONNELL)	LAM-4	SE	SE	NW	14	33	12	E	O	01/22/2015
3	CHAUTAUQUA	OAKRIDGE (not MCDONNELL)	MC-1	E2	W2	NE	14	33	12	E	O	01/22/2015
3	CHAUTAUQUA	FOCHT-HOLROYD	(FOC05)		NW	SE	21	33	12	E	OP	07/07/2015
3	CHAUTAUQUA	FOCHT-HOLROYD	(FOC06)		NW	SE	21	33	12	E	OP	07/07/2015
3	CHAUTAUQUA	FOCHT-HOLROYD	(FOC07)		NW	SE	21	33	12	E	OP	07/07/2015
3	CHAUTAUQUA	ULLUM/PETTY (not McClester)	1		SW	NW	23	33	12	E	PRP	04/14/2015
3	CHAUTAUQUA	ULLUM/PETTY (not McClester)	2		SW	NW	23	33	12	E	PRP	04/14/2015
3	CHAUTAUQUA	ULLUM/PETTY (not McClester)	3		NW	NW	23	33	12	E	PRP	04/14/2015
3	CHAUTAUQUA	ULLUM/PETTY (not McClester)	4		SW	NW	23	33	12	E	PRP	04/14/2015
3	CHAUTAUQUA	ULLUM/PETTY (not McClester)	5		SW	NW	23	33	12	E	PRP	04/14/2015
3	CHAUTAUQUA	ULLUM/PETTY (not McClester)	6		NW	NW	23	33	12	E	PRP	04/14/2015
3	CHAUTAUQUA	COMSTOCK	1-A	NE	NW	SW	1	34	9	E	LP	03/17/2015
3	CHAUTAUQUA	COMSTOCK	1-B	SW	NW	SW	1	34	9	E	LP	03/17/2015
3	CHAUTAUQUA	BEDEL	01	NW	SW	NW	10	34	9	E	OP	03/17/2015
3	CHAUTAUQUA	BEDEL	02	SW	SW	NW	10	34	9	E	OP	03/17/2015
3	CHAUTAUQUA	BEDEL	03	NW	SW	NW	10	34	9	E	OP	03/17/2015
3	CHAUTAUQUA	BEDEL	OW1	SW	NW	NW	10	34	9	E	OPF	03/17/2015
3	CHAUTAUQUA	BLAKE	(02)		NW	SW	2	34	10	E	PRP	06/03/2015
3	CHAUTAUQUA	FULLER	01	SE	SE	NW	2	34	10	E	O	03/17/2015
3	CHAUTAUQUA	FULLER	02	SE	NE	NW	2	34	10	E	O	03/17/2015
3	CHAUTAUQUA	FULLER	03	NW	SE	NW	2	34	10	E	O	03/17/2015
3	CHAUTAUQUA	FULLER	04		NE	NW	2	34	10	E	O	03/17/2015
3	CHAUTAUQUA	BLAKE	(01) M-2		NW	SW	2	34	10	E	PRP	06/03/2015
3	CHAUTAUQUA	BLAKE	(03) M-1		NW	SW	2	34	10	E	PRP	06/03/2015
3	CHAUTAUQUA	FULLER	1A	SE	SE	NW	2	34	10	E	O	03/17/2015
3	CHAUTAUQUA	FULLER	2A	E2	SE	NW	2	34	10	E	O	03/17/2015
3	CHAUTAUQUA	HALL (not CARRA)	01			NW	10	34	10	E	DUP	05/18/2015
3	CHAUTAUQUA	HALL (not CARRA)	02			NW	10	34	10	E	DUP	05/18/2015
3	CHAUTAUQUA	HALL (not CARRA)	2-I	SE	NW	NW	10	34	10	E	OP	05/18/2015
3	CHAUTAUQUA	WHITWORTH (not Fuqua)	1		SE	SW	13	34	10	E	OP	03/18/2015
3	CHAUTAUQUA	WHITWORTH (not Fuqua)	4		SW	SW	13	34	10	E	ER	03/18/2015
3	CHAUTAUQUA	WHITWORTH (not Fuqua)	5		SW	SW	13	34	10	E	ER	03/18/2015
3	CHAUTAUQUA	WHITWORTH (not Fuqua)	6		SW	SW	13	34	10	E	ER	03/18/2015
3	CHAUTAUQUA	WHITWORTH (not Fuqua)	7		SW	SW	13	34	10	E	ER	03/18/2015
3	CHAUTAUQUA	WHITWORTH (not Fuqua)	8		SW	SW	13	34	10	E	ER	03/18/2015
3	CHAUTAUQUA	WHITWORTH (not Fuqua)	1A	SE	SW	SE	13	34	10	E	OP	03/18/2015
3	CHAUTAUQUA	DEAN	2	NE	NE	NE	27	34	10	E	PRP	05/19/2015
3	CHAUTAUQUA	DEAN	1-T	SE	NE	NE	27	34	10	E	PRP	05/19/2015
3	CHAUTAUQUA	PUMPELLY (not Kelly)	05		SW	NE	32	34	10	E	O	03/16/2015
3	CHAUTAUQUA	PUMPELLY (not Kelly)	06	SW	SE	NE	32	34	10	E	OP	03/16/2015
3	CHAUTAUQUA	PUMPELLY (not Kelly)	07	NE	NW	SE	32	34	10	E	O	03/16/2015
3	CHAUTAUQUA	PUMPELLY (not Kelly)	08	NE	SW	NE	32	34	10	E	O	03/16/2015
3	CHAUTAUQUA	PUMPELLY (not Kelly)	09	N2	SW	NE	32	34	10	E	O	03/16/2015
3	CHAUTAUQUA	PUMPELLY (not Kelly)	10	NW	SE	NE	32	34	10	E	O	03/16/2015
3	CHAUTAUQUA	PUMPELLY (not Kelly)	11				32	34	10	E	O	03/16/2015
3	CHAUTAUQUA	PUMPELLY (not Kelly)	12				32	34	10	E	O	03/16/2015

Wells/Records Removed from "Requiring Action" - (Post-FY2015) Review Initiative

DIST	COUNTY	LEASE NAME	WELL NO	Q-3	Q-2	Q-1	SEC	TWP	RNG	DIR	RECODE	REMOVE DATE
3	CHAUTAUQUA	PUMPELLY (not Kelly)	14	SE	NW	NE	32	34	10	E	O	03/16/2015
3	CHAUTAUQUA	PUMPELLY (not Kelly)	15	SW	NE	NE	32	34	10	E	O	03/16/2015
3	CHAUTAUQUA	PUMPELLY (not Kelly)	1A	SW	NE	SE	32	34	10	E	O	03/16/2015
3	CHAUTAUQUA	PUMPELLY (not Kelly)	2A	NW	NE	SE	32	34	10	E	OP	03/16/2015
3	CHAUTAUQUA	PUMPELLY (not Kelly)	3A	NW	NE	SE	32	34	10	E	O	03/16/2015
3	CHAUTAUQUA	PUMPELLY (not Kelly)	4A	SW	NW	SE	32	34	10	E	O	03/16/2015
3	CHAUTAUQUA	PUMPELLY (not Kelly)	A			NE	32	34	10	E	O	01/20/2016
3	CHAUTAUQUA	PUMPELLY (not Kelly)	B		N2	SE	32	34	10	E	O	01/20/2016
3	CHAUTAUQUA	DOTY	02	NW	NW	SE	5	34	11	E	OP	03/18/2015
3	CHAUTAUQUA	DOTY	1-INJ	NW	NW	SW	5	34	11	E	OP	03/18/2015
3	CHAUTAUQUA	DOTY	1-SWD	NW	NW	SE	5	34	11	E	OP	03/18/2015
3	CHAUTAUQUA	DOTY	W1	NE	SE	NW	5	34	11	E	OP	03/18/2015
3	CHAUTAUQUA	SPURLOCK (now Wemmer) (not Newcomb)	1		NE	NE	35	34	11	E	PRP	03/19/2015
3	CHAUTAUQUA	SPURLOCK (now Wemmer) (not Newcomb)	2		SE	NE	35	34	11	E	PRP	03/19/2015
3	CHAUTAUQUA	SPURLOCK (now Wemmer) (not Newcomb)	3	NW	SE	NE	35	34	11	E	PRP	03/19/2015
3	CHAUTAUQUA	SPURLOCK (now Wemmer) (not Newcomb)	4	NE	NE	NE	35	34	11	E	PRP	03/19/2015
3	CHAUTAUQUA	SPURLOCK (now Wemmer) (not Newcomb)	5	SE	NE	NE	35	34	11	E	PRP	03/19/2015
3	CHAUTAUQUA	SPURLOCK (now Wemmer) (not Newcomb)	7	W2	SE	NE	35	34	11	E	PRP	03/19/2015
3	CHAUTAUQUA	COOKSON HILLS B (NOT VERNON)	1	W2	NW	SE	7	34	13	E	OP	10/27/2014
3	CHAUTAUQUA	WINCHELL	9	NW	NW	SW	13	35	9	E	OP	11/25/2015
3	CHAUTAUQUA	WINCHELL	2	NE	SE	NE	14	35	9	E	OP	11/25/2015
3	CHAUTAUQUA	MCKENZIE	1	NW	SW	SE	15	35	9	E	OP	10/16/2015
3	CHAUTAUQUA	MCKENZIE	3	SW	NE	SW	15	35	9	E	OP	10/16/2015
3	CHAUTAUQUA	MCKENZIE	4	NW	SE	SW	15	35	9	E	OP	10/16/2015
3	CHAUTAUQUA	BONWELL	1		NW	SW	2	35	10	E	OP	03/19/2015
3	CHAUTAUQUA	BONWELL	5	NW	SW	SE	2	35	10	E	OP	03/19/2015
3	CHAUTAUQUA	BONWELL	6	SW	NE	SW	2	35	10	E	OP	03/19/2015
3	CHAUTAUQUA	DEVORE (now LLOYD)	1-A	NW	NE	SE	2	35	10	E	O	03/20/2015
3	CHAUTAUQUA	DEVORE (now LLOYD)	2-A	NW	NW	SE	2	35	10	E	O	03/20/2015
3	CHAUTAUQUA	DEVORE (now LLOYD)	3-A	SW	NW	SE	2	35	10	E	O	03/20/2015
3	CHAUTAUQUA	DEVORE (now LLOYD)	4-A	SW	NW	SE	2	35	10	E	O	03/20/2015
3	CHAUTAUQUA	PENDEGRAFT?	1			SW	18	35	11	E	ER	08/17/2015
3	CHAUTAUQUA	PENDEGRAFT?	2			SW	18	35	11	E	ER	08/17/2015
3	CHAUTAUQUA	PENDEGRAFT?	3			SW	18	35	11	E	ER	08/17/2015
3	CHAUTAUQUA	PENDEGRAFT?	4			SW	18	35	11	E	ER	08/17/2015
3	CHAUTAUQUA	HUFF-FAUST-JOHNSON (not Hays)	O-1		SW	NW	17	35	12	E	OP	03/23/2015
3	CHAUTAUQUA	HUFF-FAUST-JOHNSON (not Hays)	O-2		SW	NW	17	35	12	E	OP	03/23/2015
3	CHAUTAUQUA	HUFF-FAUST-JOHNSON (not Hays)	O-3		NW	NW	17	35	12	E	OP	03/23/2015
3	CHAUTAUQUA	HYDER-STEINBERGER (not West)	1			NW	5	35	13	E	O	03/23/2015
3	CHAUTAUQUA	HYDER-STEINBERGER (not West)	2			NW	5	35	13	E	O	03/23/2015
3	CHAUTAUQUA	HYDER-STEINBERGER (not West)	3			NW	5	35	13	E	O	03/23/2015
3	CHAUTAUQUA	HYDER-STEINBERGER (not West)	4			NW	5	35	13	E	O	03/23/2015
3	COFFEY	MURRAY	2	S2	SE	NE	1	23	15	E	OP	09/19/2014
3	COFFEY	MURRAY 1	(MUR01)	SE	SW	NE	1	23	15	E	OP	09/19/2014
3	COFFEY	MURRAY (THOMPSON 1)	(MUR02)	SE	NE	NE	1	23	15	E	OP	09/19/2014
3	CRAWFORD	LITTLE	09			SE	26	28	21	E	O	05/19/2015
3	CRAWFORD	LITTLE	11			SW	26	28	21	E	O	05/19/2015
3	CRAWFORD	LARRY MEYER	(NME03)		SW	NE	33	28	22	E	NWL	05/19/2015
3	CRAWFORD	SIMON BROTHERS	(SB04)	SE	NE	NE	15	29	22	E	NWL	02/17/2015
3	DOUGLAS	SCONCE (NOT NIES)	01		SW	NW	36	13	20	E	OP	09/19/2014
3	DOUGLAS	SCONCE (NOT NIES)	02		SW	NW	36	13	20	E	OP	09/19/2014
3	DOUGLAS	SCONCE (NOT NIES)	03		SW	NW	36	13	20	E	OP	09/19/2014
3	DOUGLAS	SCONCE (NOT NIES)	04		SW	NW	36	13	20	E	OP	09/19/2014
3	DOUGLAS	SCONCE (NOT NIES)	05		SW	NW	36	13	20	E	OP	09/19/2014

Wells/Records Removed from "Requiring Action" - (Post-FY2015) Review Initiative

DIST	COUNTY	LEASE NAME	WELL NO	Q-3	Q-2	Q-1	SEC	TWP	RNG	DIR	RECODE	REMOVE DATE
3	DOUGLAS	SCONCE (NOT NIES)	06		SW	NW	36	13	20	E	OP	09/19/2014
3	DOUGLAS	SCONCE (NOT NIES)	07		SW	NW	36	13	20	E	OP	09/19/2014
3	DOUGLAS	SCONCE (NOT NIES)	08		SW	NW	36	13	20	E	OP	09/19/2014
3	DOUGLAS	SCONCE (NOT NIES)	12		SW	NW	36	13	20	E	OP	09/19/2014
3	DOUGLAS	SCONCE (NOT NIES)	16		SW	NW	36	13	20	E	OP	09/19/2014
3	DOUGLAS	SCONCE (NOT NIES)	1-A		SW	NW	36	13	20	E	OP	09/19/2014
3	DOUGLAS	SCONCE (NOT NIES)	2-A		SW	NW	36	13	20	E	OP	09/19/2014
3	DOUGLAS	SCONCE (NOT NIES)	3-A		SW	NW	36	13	20	E	OP	09/19/2014
3	DOUGLAS	NEIS-32	1			SW	32	13	21	E	PRP	06/08/2015
3	DOUGLAS	NEIS-32	2			SW	32	13	21	E	PRP	06/08/2015
3	DOUGLAS	NEIS-32	3			SW	32	13	21	E	PRP	06/08/2015
3	DOUGLAS	CAVENDER	1	NW	SW	NE	12	15	20	E	O	03/24/2015
3	DOUGLAS	CAVENDER	2	NE	SW	NW	12	15	20	E	O	03/24/2015
3	DOUGLAS	CAVENDER	3	SW	NE	NW	12	15	20	E	O	03/24/2015
3	DOUGLAS	CAVENDER	4	NE	NE	NW	12	15	20	E	O	03/24/2015
3	DOUGLAS	CAVENDER	5	NE	NE	NW	12	15	20	E	O	03/24/2015
3	ELK	ROBY	01	NW	SE	NW	20	28	9	E	OP	03/24/2015
3	ELK	ROBY	1A		SW	SW	20	28	9	E	OP	03/24/2015
3	ELK	ROBY	2A	NE	SW	SW	20	28	9	E	OP	03/24/2015
3	ELK	ROBY	3A	SW	NW	SW	20	28	9	E	OP	03/24/2015
3	ELK	ROBY	4A		NW	SW	20	28	9	E	OP	03/24/2015
3	ELK	RISING FARMS (not Eby)	1			N2	21	28	11	E	OP	03/24/2015
3	ELK	RISING FARMS (not Eby)	2			N2	21	28	11	E	OP	03/24/2015
3	ELK	RISING FARMS (not Eby)	3			N2	21	28	11	E	OP	03/24/2015
3	ELK	RISING FARMS (not Eby)	4			N2	21	28	11	E	OP	03/24/2015
3	ELK	IVEY (not Fall River)	3	SW	SW	NW	28	28	12	E	OP	03/24/2015
3	ELK	IVEY (not Fall River)	1	SW	SW	NW	29	28	12	E	OP	03/24/2015
3	ELK	IVEY (not Fall River)	2	SE	SE	NE	29	28	12	E	OP	03/24/2015
3	ELK	CUSTOM FARMING-04	OW-1				4	29	13	E	OP	08/21/2015
3	ELK	CUSTOM FARMING-04	OW-2				4	29	13	E	OP	08/21/2015
3	ELK	CUSTOM FARMING-16	G-5		SE	NW	16	29	13	E	OP	08/21/2015
3	ELK	DURBIN	01	NW	SE	NW	23	31	10	E	OP	02/02/2015
3	ELK	DURBIN (WEBB)	03		NE	SW	23	31	10	E	OP	02/02/2015
3	ELK	DURBIN	04	SE	NW	NW	23	31	10	E	OP	02/02/2015
3	ELK	DURBIN (WEBB)	06		NW	SW	23	31	10	E	OP	02/02/2015
3	ELK	DURBIN	07	NE	NW	NW	23	31	10	E	OP	02/02/2015
3	ELK	DURBIN (WEBB)	09	N2	NW	SW	23	31	10	E	OP	02/02/2015
3	ELK	DURBIN	1-B		NW	NE	23	31	10	E	OP	02/02/2015
3	ELK	DURBIN (WEBB)	OLD-1		N2	SW	23	31	10	E	OP	02/02/2015
3	ELK	DURBIN (WEBB)	OLD-6		N2	SW	23	31	10	E	OP	02/02/2015
3	FRANKLIN	HARRY SCOTT	1			SW	28	15	20	E	O	03/25/2015
3	FRANKLIN	J J SCOTT (now BROERS)	1			NE	28	15	20	E	PRP	09/22/2016
3	FRANKLIN	LARRY MATILE	1	SE	SE	SW	28	15	20	E	OP	03/25/2015
3	FRANKLIN	J J SCOTT (now BROERS)	2			NE	28	15	20	E	PRP	09/22/2016
3	FRANKLIN	J J SCOTT (now BROERS)	4			NE	28	15	20	E	PRP	09/22/2016
3	FRANKLIN	J J SCOTT (now BROERS)	5	NE	SW	NE	28	15	20	E	PRP	09/22/2016
3	FRANKLIN	J J SCOTT (now BROERS)	6	NE	SW	NE	28	15	20	E	PRP	09/22/2016
3	FRANKLIN	J J SCOTT (now BROERS)	7	SE	SE	NE	28	15	20	E	PRP	09/22/2016
3	FRANKLIN	LARRY MATILE	I-1	SE	SE	SW	28	15	20	E	OP	03/25/2015
3	FRANKLIN	ADOLPH	1	SW	SE	SE	29	15	20	E	OP	03/25/2015
3	FRANKLIN	KIRCHHOFER	3		NE	SW	29	15	20	E	O	11/14/2014
3	FRANKLIN	KIRCHHOFER	4		NE	SW	29	15	20	E	O	11/14/2014
3	FRANKLIN	KIRCHHOFER	5		NE	SW	29	15	20	E	O	11/14/2014
3	FRANKLIN	KIRCHHOFER	8		NE	SW	29	15	20	E	O	11/14/2014
3	FRANKLIN	KIRCHHOFER	9		NE	SW	29	15	20	E	O	11/14/2014
3	FRANKLIN	KIRCHHOFER	10		NE	SW	29	15	20	E	O	11/14/2014
3	FRANKLIN	KIRCHHOFER	11		NE	SW	29	15	20	E	O	11/14/2014
3	FRANKLIN	KIRCHHOFER	12		NE	SW	29	15	20	E	O	11/14/2014
3	FRANKLIN	KIRCHHOFER	W-1 (7)	NE	NE	SW	29	15	20	E	O	11/14/2014
3	FRANKLIN	KIRCHHOFER	W-2 (2)	SE	NE	SW	29	15	20	E	O	11/14/2014

Wells/Records Removed from "Requiring Action" - (Post-FY2015) Review Initiative

DIST	COUNTY	LEASE NAME	WELL NO	Q-3	Q-2	Q-1	SEC	TWP	RNG	DIR	RECODE	REMOVE DATE
3	FRANKLIN	ADOLPH B	1		NE	NE	32	15	20	E	OP	08/11/2015
3	FRANKLIN	ADOLPH B	2		NE	NE	32	15	20	E	OP	08/11/2015
3	FRANKLIN	MAE SCOTT	6		NW	NE	33	15	20	E	O	03/25/2015
3	FRANKLIN	MAE SCOTT	8		NE	NE	33	15	20	E	O	03/25/2015
3	FRANKLIN	MAE SCOTT	9		SE	NE	33	15	20	E	O	03/25/2015
3	FRANKLIN	MATTESON	I-6		NW	SE	33	15	20	E	O	03/25/2015
3	FRANKLIN	MATTESON	II-2		SW	SE	33	15	20	E	O	03/25/2015
3	FRANKLIN	BETHELL	1	SE	SW	NW	30	16	18	E	O	03/25/2015
3	FRANKLIN	HUDELSON	3		NE	SW	30	16	18	E	O	03/25/2015
3	FRANKLIN	HUDELSON	4	SE	SE	NW	30	16	18	E	O	03/25/2015
3	FRANKLIN	ROY STECHER	1	SW	SE	NW	4	16	20	E	OP	03/25/2015
3	FRANKLIN	RAYMOND MOCK	1	NE	SE	SE	5	16	20	E	OP	03/25/2015
3	FRANKLIN	BARNETT	2		E2	NE	17	16	21	E	PRP	06/03/2015
3	FRANKLIN	BARNETT	3-B		E2	NE	17	16	21	E	O	06/03/2015
3	FRANKLIN	NAYLOR	5			NE	32	16	21	E	OP	10/21/2015
3	FRANKLIN	PECKHAM-S09	31		S2	SE	9	17	21	E	PRP	07/20/2015
3	FRANKLIN	PECKHAM-S09	36		S2	SE	9	17	21	E	PRP	07/20/2015
3	FRANKLIN	PECKHAM-S09	P-2		S2	SE	9	17	21	E	O	12/03/2014
3	FRANKLIN	PECKHAM-S09	P-3		S2	SE	9	17	21	E	O	12/03/2014
3	FRANKLIN	PECKHAM-S09	P-4		S2	SE	9	17	21	E	O	12/03/2014
3	FRANKLIN	PECKHAM-S09	P-5		S2	SE	9	17	21	E	O	12/03/2014
3	FRANKLIN	PECKHAM-S09	P-6		NE	SE	9	17	21	E	OP	12/03/2014
3	FRANKLIN	PECKHAM-S09	P-8		S2	SE	9	17	21	E	O	12/03/2014
3	GREENWOOD	FANKHAUSER	2	SW	NW	SE	18	22	13	E	OP	03/26/2015
3	GREENWOOD	MILLS 'A'	01	NW	NE	NE	36	26	12	E	O	10/21/2015
3	GREENWOOD	MILLS	01	NW	NE	NE	36	26	12	E	OP	10/21/2015
3	GREENWOOD	MILLS 'B'	02	SW	SE	SE	36	26	12	E	O	10/21/2015
3	GREENWOOD	MILLS	02	NE	NE	NE	36	26	12	E	OP	10/21/2015
3	GREENWOOD	MILLS 'A'	02	SW	SE	NE	36	26	12	E	PRP	10/21/2015
3	GREENWOOD	MILLS 'B'	08	SE	NE	SW	36	26	12	E	OP	10/21/2015
3	GREENWOOD	MILLS 'B'	12	SE	SE	SE	36	26	12	E	O	10/21/2015
3	GREENWOOD	MILLS 'B'	13	SW	SW	SE	36	26	12	E	O	10/21/2015
3	GREENWOOD	SHOBE	21-36	C	NE	NW	36	26	12	E	OP	10/21/2015
3	GREENWOOD	BAKER	1	NW	NW	SE	30	26	13	E	OP	09/22/2015
3	GREENWOOD	BAKER	2		NW	SE	30	26	13	E	O	09/22/2015
3	GREENWOOD	BAKER	3	SW	SW	NE	30	26	13	E	O	09/22/2015
3	GREENWOOD	BAKER	4	NW	NW	SE	30	26	13	E	O	09/22/2015
3	GREENWOOD	BAKER	5	W2	W2	E2	30	26	13	E	O	09/22/2015
3	GREENWOOD	BAKER	G-2		NW	SE	30	26	13	E	O	09/22/2015
3	GREENWOOD	WYGLE	1	NE	NW	SW	12	27	10	E	OP	11/25/2015
3	GREENWOOD	WYGLE	3	C	SE	SW	12	27	10	E	OP	11/25/2015
3	GREENWOOD	PETERSON (not COBLE)	01	S2	NW	SE	7	27	11	E	OP	10/05/2015
3	GREENWOOD	PETERSON (not COBLE)	B1	SW	NW	SE	7	27	11	E	OP	10/05/2015
3	GREENWOOD	PETERSON (not COBLE)	B2	SW	NW	SE	7	27	11	E	OP	10/05/2015
3	GREENWOOD	MANWARREN (?SHOBE-WARREN)	01-1			SE	1	27	12	E	O	11/23/2015
3	GREENWOOD	MANWARREN (?SHOBE-WARREN)	02-1			SE	1	27	12	E	O	11/23/2015
3	GREENWOOD	MANWARREN (not Manwaring)	3-1	NW	NE	SE	1	27	12	E	O	03/26/2015
3	GREENWOOD	MANWARREN (not Manwaring)	5-1	NW	NW	SE	1	27	12	E	O	03/26/2015
3	GREENWOOD	MANWARREN (?SHOBE-WARREN)	06-1			SE	1	27	12	E	O	11/23/2015
3	GREENWOOD	MANWARREN (not Manwaring)	7-1	NW	NW	SE	1	27	12	E	O	03/26/2015
3	GREENWOOD	MANWARREN (?SHOBE-WARREN)	08-2			SE	1	27	12	E	O	11/23/2015
3	GREENWOOD	MANWARREN (?SHOBE-WARREN)	10-1			SE	1	27	12	E	O	11/23/2015
3	GREENWOOD	MANWARREN (?SHOBE-WARREN)	11-1			SE	1	27	12	E	O	11/23/2015
3	GREENWOOD	MANWARREN (?SHOBE-WARREN)	14-1			SE	1	27	12	E	O	11/23/2015
3	GREENWOOD	MANWARREN (?SHOBE-WARREN)	15-1			SE	1	27	12	E	O	11/23/2015
3	GREENWOOD	LATHAM (was STEWART)	02			NW	12	27	12	E	O	11/23/2015
3	GREENWOOD	LATHAM (was STEWART)	03			NE	12	27	12	E	O	11/23/2015
3	GREENWOOD	LATHAM (was STEWART)	05			SW	12	27	12	E	O	11/23/2015
3	GREENWOOD	LATHAM (was STEWART)	06			NE	12	27	12	E	O	11/23/2015
3	GREENWOOD	LATHAM (was STEWART)	07			NE	12	27	12	E	O	11/23/2015

Wells/Records Removed from "Requiring Action" - (Post-FY2015) Review Initiative

DIST	COUNTY	LEASE NAME	WELL NO	Q-3	Q-2	Q-1	SEC	TWP	RNG	DIR	RECODE	REMOVE DATE
3	GREENWOOD	LATHAM (was STEWART)	08			NE	12	27	12	E	O	11/23/2015
3	GREENWOOD	LATHAM (was STEWART)	09			NE	12	27	12	E	O	11/23/2015
3	GREENWOOD	LATHAM (was STEWART)	12			NE	12	27	12	E	O	11/23/2015
3	GREENWOOD	LATHAM (was STEWART)	14			NE	12	27	12	E	O	11/23/2015
3	GREENWOOD	LATHAM (was STEWART)	17			NE	12	27	12	E	O	11/23/2015
3	GREENWOOD	LATHAM (was STEWART)	21			NE	12	27	12	E	O	11/23/2015
3	GREENWOOD	LATHAM (was STEWART)	23			NE	12	27	12	E	O	11/23/2015
3	GREENWOOD	ENGSTROM	18-A	SW	NW	NE	15	27	13	E	OP	10/07/2015
3	GREENWOOD	MARR	1-B	W2	SW	SW	22	27	13	E	OP	10/15/2015
3	GREENWOOD	SEVERY-17 (MAST)	1	NE	NE	SW	17	28	11	E	OP	04/18/2016
3	GREENWOOD	LAUCK RANCH (DEFEVER)	1	C	SE	SW	9	28	13	E	OP	10/14/2015
3	GREENWOOD	LAUCK RANCH (HUFFINE)	1	SE	SE	NW	10	28	13	E	OP	10/14/2015
3	GREENWOOD	LAUCK RANCH	1-B	SW	NE	NE	10	28	13	E	OP	10/14/2015
3	JEFFERSON	BROWN	1	NW	NE	NW	25	8	19	E	PRP	10/01/2015
3	JEFFERSON	FULTON A	1-A	NE	NE	NW	25	8	19	E	PRP	10/01/2015
3	JEFFERSON	ROBERTSON (not WATTERS)	1	C	SE	NE	26	8	19	E	PRP	10/27/2015
3	JEFFERSON	MEYER	1-86	SE	SW	NW	32	8	20	E	OP	10/19/2015
3	JEFFERSON	FARRIS	1-88	SE	SE	SE	5	9	20	E	O	10/07/2015
3	JOHNSON	LANE	1	N2	NW	SW	35	13	22	E	OP	10/14/2015
3	JOHNSON	KELLER (not GARDNER)	1	SE	SE	NW	4	14	22	E	OP	10/08/2015
3	JOHNSON	KELLER (not GARDNER)	2	SE	SE	NW	4	14	22	E	OP	10/08/2015
3	JOHNSON	KNABE	1			NE	8	14	22	E	ER	03/27/2015
3	JOHNSON	KNABE	1			SW	8	14	22	E	ER	03/27/2015
3	JOHNSON	KNABE	2			NE	8	14	22	E	ER	03/27/2015
3	JOHNSON	KNABE	2			SW	8	14	22	E	ER	03/27/2015
3	JOHNSON	KNABE	1 (1A)	SW	SW	NW	8	14	22	E	OP	03/27/2015
3	JOHNSON	KNABE	2 (2A)	S2	SW	NW	8	14	22	E	OP	03/27/2015
3	LABETTE	PHILLIPS (not LOGAN)	1		S2	NE	20	31	18	E	OP	08/14/2015
3	LABETTE	POOLE-1917 (now WAGGONER)	(WAG01) 1		SW	SW	29	31	18	E	OP	06/12/2015
3	LABETTE	Waggoner (DARTNELL, 1920's)	(WAG08)	SE	SW	SE	30	31	18	E	PRP	06/15/2015
3	LABETTE	KERN (not KERR)(now HORNBACK)	1-(1927)			SW	30	31	18	E	PRP	06/15/2015
3	LABETTE	Waggoner (DARTNELL, 1920's)	OW#			SE	30	31	18	E	PRP	06/15/2015
3	LABETTE	SPRADLIN	1		NW	SE	33	31	18	E	DUP	06/16/2015
3	LABETTE	BEACHNER (KITSELMAN-1903)	1		S2	SW	33	31	18	E	PRP	06/16/2015
3	LABETTE	LORENZ (HY-GRADE-80's/McATEE-70's/McCARTER-20's)	1			NW	33	31	18	E	PRP	06/16/2015
3	LABETTE	BEACHNER (KITSELMAN-1903)	2		S2	SW	33	31	18	E	PRP	06/16/2015
3	LABETTE	LORENZ (HY-GRADE-80's/McATEE-70's/McCARTER-20's)	2			NW	33	31	18	E	PRP	06/16/2015
3	LABETTE	BEACHNER (KITSELMAN-1903)	3		S2	SW	33	31	18	E	PRP	06/16/2015
3	LABETTE	LORENZ (HY-GRADE-80's/McATEE-70's/McCARTER-20's)	3			NW	33	31	18	E	PRP	06/16/2015
3	LABETTE	LORENZ (HY-GRADE-80's/McATEE-70's/McCARTER-20's)	4			NW	33	31	18	E	PRP	06/16/2015
3	LABETTE	BEACHNER (KITSELMAN-1903)	4		S2	SW	33	31	18	E	PRP	06/16/2015
3	LABETTE	LORENZ (HY-GRADE-80's/McATEE-70's/McCARTER-20's)	5			NW	33	31	18	E	PRP	06/16/2015
3	LABETTE	BEACHNER (KITSELMAN-1903)	5		S2	SW	33	31	18	E	PRP	06/16/2015
3	LABETTE	LAWRENCE	1	C	SE	SE	19	31	19	E	OP	10/14/2015
3	LABETTE	AUTEM (BEACHNER1-GROTHER)	1	SE	NE	NE	9	31	21	E	O	11/18/2014
3	LABETTE	AUTEM (BEACHNER3-GROTHER)	3	SE	SE	NE	9	31	21	E	O	11/18/2014
3	LABETTE	AUTEM (BEACHNER7-GROTHER)	7	SE	SE	NE	9	31	21	E	O	11/18/2014
3	LABETTE	WAMSLEY	1			NE	16	31	21	E	O	11/18/2014
3	LABETTE	WAMSLEY	2			NE	16	31	21	E	O	11/18/2014
3	LABETTE	WAMSLEY	3			NE	16	31	21	E	O	11/18/2014
3	LABETTE	COOK / BARNES (not LUCAS)	01		NE	NE	21	31	21	E	O	04/14/2015
3	LABETTE	COOK / BARNES (not LUCAS)	11		NE	NE	21	31	21	E	O	04/14/2015
3	LABETTE	BOBBY MYERS	1	SW	SW	SW	25	32	17	E	O	11/17/2015
3	LABETTE	BOBBY MYERS	2	SW	SW	SW	25	32	17	E	O	11/17/2015
3	LABETTE	BOBBY MYERS	3	SW	SW	SW	25	32	17	E	O	11/17/2015

Wells/Records Removed from "Requiring Action" - (Post-FY2015) Review Initiative

DIST	COUNTY	LEASE NAME	WELL NO	Q-3	Q-2	Q-1	SEC	TWP	RNG	DIR	RECODE	REMOVE DATE
3	LABETTE	SHAW	1			SW	26	32	17	E	DUP	10/14/2014
3	LABETTE	SPRADLING (ORD) (NOT Williams)	01				26	32	17	E	O	10/13/2014
3	LABETTE	SPRADLING	02		NE	NW	26	32	17	E	OP	10/10/2014
3	LABETTE	SPRADLING (C L) (NOT Williams)	02	NE	NE	NE	26	32	17	E	O	10/13/2014
3	LABETTE	SHAW	2			SW	26	32	17	E	DUP	10/14/2014
3	LABETTE	SHAW	3			SW	26	32	17	E	DUP	10/14/2014
3	LABETTE	SPRADLING (ORD) (NOT Williams)	04				26	32	17	E	O	10/13/2014
3	LABETTE	SHAW	4			SW	26	32	17	E	DUP	10/14/2014
3	LABETTE	SHAW	5			SW	26	32	17	E	DUP	10/14/2014
3	LABETTE	SPRADLING (ORD) (NOT Williams)	06		SW	NW	26	32	17	E	O	10/13/2014
3	LABETTE	SPRADLING (ORD) (NOT Williams)	16		NE	NW	26	32	17	E	O	10/13/2014
3	LABETTE	SPRADLING (ORD)	30			NW	26	32	17	E	O	10/10/2014
3	LABETTE	SPRADLING (ORD) (NOT Williams)	31		W2	SW	26	32	17	E	O	10/13/2014
3	LABETTE	SPRADLING (ORD) (NOT Williams)	32		NW	NW	26	32	17	E	O	10/13/2014
3	LABETTE	SPRADLING (ORD)	33		SE	NW	26	32	17	E	O	10/10/2014
3	LABETTE	SPRADLING (ORD)	34		SW	SW	26	32	17	E	O	10/10/2014
3	LABETTE	SPRADLING (ORD)	35		SW	SW	26	32	17	E	O	10/10/2014
3	LABETTE	SPRADLING	49			SW	26	32	17	E	O	10/10/2014
3	LABETTE	SPRADLING (C L) (NOT Williams)	50			SE	26	32	17	E	O	10/13/2014
3	LABETTE	SPRADLING (C H)	51			NW	26	32	17	E	O	10/10/2014
3	LABETTE	SPRADLING	52		NE	NW	26	32	17	E	O	10/10/2014
3	LABETTE	SPRADLING	53	NE	NE	NW	26	32	17	E	OP	10/10/2014
3	LABETTE	SPRADLING	54		NE	NW	26	32	17	E	O	10/10/2014
3	LABETTE	SPRADLING	55			SW	26	32	17	E	O	10/10/2014
3	LABETTE	SPRADLING	56	NE	SW	NW	26	32	17	E	OP	10/10/2014
3	LABETTE	SPRADLING	57			SE	26	32	17	E	O	10/10/2014
3	LABETTE	SPRADLING (C H)	58			NW	26	32	17	E	O	10/10/2014
3	LABETTE	SPRADLING (C H)	59			NW	26	32	17	E	O	10/10/2014
3	LABETTE	SPRADLING (C H)	60		NE	NE	26	32	17	E	O	10/10/2014
3	LABETTE	SPRADLING	61			NW	26	32	17	E	O	10/10/2014
3	LABETTE	SPRADLING	62	NE	NW	SW	26	32	17	E	OP	10/10/2014
3	LABETTE	SPRADLING (C H)	63			SW	26	32	17	E	O	10/10/2014
3	LABETTE	SPRADLING (C H) (NOT Williams)	64			SW	26	32	17	E	O	10/13/2014
3	LABETTE	SPRADLING (C H) (NOT Williams)	65			SW	26	32	17	E	O	10/13/2014
3	LABETTE	SPRADLING	66	NW	SW	SW	26	32	17	E	OP	10/10/2014
3	LABETTE	SPRADLING (C H) (NOT Williams)	67			SW	26	32	17	E	O	10/13/2014
3	LABETTE	SPRADLING	68		NE	SW	26	32	17	E	O	10/10/2014
3	LABETTE	SPRADLING (C H) (NOT Williams)	69			SW	26	32	17	E	O	10/13/2014
3	LABETTE	SPRADLING (C H)	70			SW	26	32	17	E	O	10/10/2014
3	LABETTE	SPRADLING	71	SW	SW	SW	26	32	17	E	OP	10/10/2014
3	LABETTE	SPRADLING	72			SW	26	32	17	E	O	10/10/2014
3	LABETTE	SPRADLING	73			SW	26	32	17	E	O	10/10/2014
3	LABETTE	SPRADLING	11-B			SW	26	32	17	E	O	10/10/2014
3	LABETTE	SPRADLING (ORD) (NOT Williams)	12-B				26	32	17	E	O	10/13/2014
3	LABETTE	SPRADLING	14-B			SW	26	32	17	E	O	10/10/2014
3	LABETTE	SPRADLING	15-B			SW	26	32	17	E	O	10/10/2014
3	LABETTE	SPRADLING (ORD)	16-B		NE	NW	26	32	17	E	O	10/10/2014
3	LABETTE	SPRADLING (ORD)	17-B			SW	26	32	17	E	O	10/10/2014
3	LABETTE	SPRADLING (ORD)	18-B			SE	26	32	17	E	O	10/10/2014
3	LABETTE	SPRADLING (ORD)	19-B			NW	26	32	17	E	O	10/10/2014
3	LABETTE	SPRADLING	1-B	SW	SE	NW	26	32	17	E	OP	10/10/2014
3	LABETTE	SPRADLING (ORD) (NOT Williams)	1-SWS				26	32	17	E	O	10/13/2014

Wells/Records Removed from "Requiring Action" - (Post-FY2015) Review Initiative

DIST	COUNTY	LEASE NAME	WELL NO	Q-3	Q-2	Q-1	SEC	TWP	RNG	DIR	RECODE	REMOVE DATE
3	LABETTE	SPRADLING (ORD)	20-B		NE	SW	26	32	17	E	O	10/10/2014
3	LABETTE	SPRADLING (ORD)	21-B		NE	SW	26	32	17	E	O	10/10/2014
3	LABETTE	SPRADLING (ORD)	22-B				26	32	17	E	O	10/10/2014
3	LABETTE	SPRADLING (ORD)	24-B		NW	SW	26	32	17	E	O	10/10/2014
3	LABETTE	SPRADLING	25-B		SW	NW	26	32	17	E	O	10/10/2014
3	LABETTE	SPRADLING (ORD)	26-B		SW	NW	26	32	17	E	O	10/10/2014
3	LABETTE	SPRADLING	26-B		SW	NW	26	32	17	E	O	10/10/2014
3	LABETTE	SPRADLING (ORD)	27-B		NE	NW	26	32	17	E	O	10/10/2014
3	LABETTE	SPRADLING (ORD)	28-B		NW	SW	26	32	17	E	O	10/10/2014
3	LABETTE	SPRADLING (ORD)	29-B			NW	26	32	17	E	O	10/10/2014
3	LABETTE	SPRADLING	2-B	NW	NE	SW	26	32	17	E	OP	10/10/2014
3	LABETTE	SPRADLING	31-B		SW	SW	26	32	17	E	O	10/10/2014
3	LABETTE	SPRADLING	32-B		NW	NW	26	32	17	E	O	10/10/2014
3	LABETTE	SPRADLING	33-B		SE	NW	26	32	17	E	O	10/10/2014
3	LABETTE	SPRADLING (ORD)	4-WB		SE	NW	26	32	17	E	O	10/10/2014
3	LABETTE	SPRADLING (ORD) (NOT Williams)	4-WB		S2	NW	26	32	17	E	O	10/13/2014
3	LABETTE	SPRADLING (ORD)	8-W-B		NW	SW	26	32	17	E	O	10/10/2014
3	LABETTE	SPRADLING (ORD) (NOT Williams)	9-B		SW	NW	26	32	17	E	O	10/13/2014
3	LABETTE	SPRADLING	EOS-1		NE	NE	26	32	17	E	O	10/10/2014
3	LABETTE	SPRADLING	EOS-2		NE	NE	26	32	17	E	O	10/10/2014
3	LABETTE	SPRADLING	EOSI-1		NE	NE	26	32	17	E	O	10/10/2014
3	LABETTE	SPRADLING	WS-2		SW	NW	26	32	17	E	O	10/10/2014
3	LABETTE	SPRADLING (ORD) (NOT Williams)	WSW				26	32	17	E	O	10/13/2014
3	LABETTE	GREGORY L NORTH	01	NW	SE	NW	35	32	17	E	O	10/14/2014
3	LABETTE	GREGORY L NORTH	02	NE	NW	NW	35	32	17	E	O	10/14/2014
3	LABETTE	GREGORY L NORTH	03	NE	NW	NW	35	32	17	E	O	10/14/2014
3	LABETTE	BOBBY MYERS (ELDON)	03	NW	SE	NE	35	32	17	E	O	10/15/2014
3	LABETTE	GREGORY L NORTH	04	NW	NW	NW	35	32	17	E	O	10/14/2014
3	LABETTE	GREGORY L NORTH	06	NE	SW	NW	35	32	17	E	O	10/14/2014
3	LABETTE	GREGORY L NORTH	07	SE	SW	NW	35	32	17	E	O	10/14/2014
3	LABETTE	GREGORY L NORTH	08	SE	SW	NW	35	32	17	E	O	10/14/2014
3	LABETTE	BOBBY MYERS (ELDON)	08	SE	SE	SE	35	32	17	E	O	10/15/2014
3	LABETTE	GREGORY L NORTH	09	SW	SW	NW	35	32	17	E	O	10/14/2014
3	LABETTE	BOBBY MYERS (ELDON)	09	NE	SW	SE	35	32	17	E	O	10/15/2014
3	LABETTE	GREGORY L NORTH	10	SE	SW	NW	35	32	17	E	O	10/14/2014
3	LABETTE	BOBBY MYERS (ELDON)	10		S2	SE	35	32	17	E	O	10/15/2014
3	LABETTE	GREGORY L NORTH	11	SE	SW	NW	35	32	17	E	O	10/14/2014
3	LABETTE	BOBBY MYERS (ELDON)	11	NW	SE	NE	35	32	17	E	O	10/15/2014
3	LABETTE	BOBBY MYERS (ELDON)	12	NE	SW	NE	35	32	17	E	O	10/15/2014
3	LABETTE	GREGORY L NORTH	12	SW	SW	NW	35	32	17	E	O	10/14/2014
3	LABETTE	BOBBY MYERS (ELDON)	13	NE	SW	NE	35	32	17	E	O	10/15/2014
3	LABETTE	GREGORY L NORTH	13	SE	SW	NW	35	32	17	E	O	10/14/2014
3	LABETTE	GREGORY L NORTH	14	NE	NW	SW	35	32	17	E	O	10/14/2014
3	LABETTE	BOBBY MYERS (ELDON)	14	SW	SE	NE	35	32	17	E	O	10/15/2014
3	LABETTE	BOBBY MYERS (ELDON)	15	NW	SE	NE	35	32	17	E	O	10/15/2014
3	LABETTE	GREGORY L NORTH	16	NW	NW	SW	35	32	17	E	O	10/14/2014
3	LABETTE	BOBBY MYERS (ELDON)	16	SE	SW	SE	35	32	17	E	O	10/15/2014
3	LABETTE	GREGORY L NORTH	17	SW	NW	SW	35	32	17	E	O	10/14/2014
3	LABETTE	BOBBY MYERS (ELDON)	17	SW	SE	NE	35	32	17	E	O	10/15/2014
3	LABETTE	BOBBY MYERS (ELDON)	17	SE	SW	SE	35	32	17	E	O	10/15/2014
3	LABETTE	GREGORY L NORTH	18	NE	NW	SW	35	32	17	E	O	10/14/2014
3	LABETTE	BOBBY MYERS (ELDON)	18	SW	SE	NE	35	32	17	E	O	10/15/2014
3	LABETTE	GREGORY L NORTH	19	NE	NW	SW	35	32	17	E	O	10/14/2014
3	LABETTE	GREGORY L NORTH	20	NE	NW	SW	35	32	17	E	O	10/14/2014
3	LABETTE	GREGORY L NORTH	21	NW	NE	SW	35	32	17	E	O	10/14/2014
3	LABETTE	GREGORY L NORTH	22	SW	NE	SW	35	32	17	E	O	10/14/2014
3	LABETTE	GREGORY L NORTH	23	SE	NW	SW	35	32	17	E	O	10/14/2014

Wells/Records Removed from "Requiring Action" - (Post-FY2015) Review Initiative

DIST	COUNTY	LEASE NAME	WELL NO	Q-3	Q-2	Q-1	SEC	TWP	RNG	DIR	RECODE	REMOVE DATE	
3	LABETTE	GREGORY L NORTH	24	SW	NW	SW	35	32	17	E	O	10/14/2014	
3	LABETTE	GREGORY L NORTH	25	NW	NW	SW	35	32	17	E	O	10/14/2014	
3	LABETTE	BOBBY MYERS (ELDON)	2-G	NE	SE	NE	35	32	17	E	O	10/15/2014	
3	LABETTE	GREGORY L NORTH	A	NE	NW	NW	35	32	17	E	O	10/14/2014	
3	LABETTE	GREGORY B	A-1	SW	NW	SW	35	32	17	E	O	10/14/2014	
3	LABETTE	GREGORY L NORTH	B	NE	NW	NW	35	32	17	E	O	10/14/2014	
3	LABETTE	GREGORY L NORTH	C	NW	NW	NW	35	32	17	E	O	10/14/2014	
3	LABETTE	GREGORY L NORTH	W-14	NE	SW	NW	35	32	17	E	O	10/14/2014	
3	LABETTE	BOBBY MYERS (ELDON)	01	NE	SW	NW	36	32	17	E	O	10/16/2014	
3	LABETTE	BOBBY MYERS (ELDON)	02	SE	SW	NW	36	32	17	E	O	10/16/2014	
3	LABETTE	BOBBY MYERS (ELDON)	03	SW	SW	NW	36	32	17	E	O	10/16/2014	
3	LABETTE	HUCKE (not HUCHE)	2		SW	SW	3	32	18	E	OP	06/11/2015	
3	LABETTE	HUCKE (not HUCHE)	4		SW	SW	3	32	18	E	OP	06/11/2015	
3	LABETTE	C AND L FARMS (not FRANK)	01	SW	SE	NW	12	32	18	E	OP	10/07/2015	
3	LABETTE	C AND L FARMS (not FRANK)	02	NW	NE	SW	12	32	18	E	O	10/07/2015	
3	LABETTE	C AND L FARMS (not FRANK)	1@43'	SW	SE	SW	12	32	18	E	OP	10/07/2015	
3	LABETTE	C AND L FARMS (not FRANK)	1A	SW	SE	SW	12	32	18	E	O	10/07/2015	
3	LABETTE	MOUND VALLEY A	(MV05)	SW	SE	SW	35	32	18	E	NWL	10/21/2016	
3	LABETTE	KERR-BLANKENSHIP (not Seifert)	1	NW	SW	SW	2	33	17	E	O	04/07/2015	
3	LABETTE	KERR-BLANKENSHIP (not Seifert)	2	NW	SW	SW	2	33	17	E	O	04/07/2015	
3	LABETTE	KNIPMEYER FLOOD (not Seifert)	3	NW	SW	SW	2	33	17	E	O	04/07/2015	
3	LABETTE	KERR-BLANKENSHIP (not Seifert)	4	NW	SW	SW	2	33	17	E	O	04/07/2015	
3	LABETTE	KERR-BLANKENSHIP (not Seifert)	5	SW	SW	SW	2	33	17	E	O	04/07/2015	
3	LABETTE	HARSHAW (NOT WISHALL)	1			SE	26	33	17	E	DUP	05/11/2015	
3	LABETTE	HARSHAW (NOT WISHALL)	2			SE	26	33	17	E	DUP	05/11/2015	
3	LABETTE	MOUND VALLEY A	(MV02)	NW	NW	NW	2	33	18	E	NWL	10/21/2016	
3	LABETTE	WELTMER	INJ-1	NE	NW	NE	4	33	18	E	OP	11/25/2015	
3	LABETTE	MURRAY/HOLLENBECK (not MURRY A)	1	SW	SW	SW	6	33	18	E	O	04/07/2015	
3	LABETTE	MURRAY/HOLLENBECK (not MURRY A)	2	NE	SW	SW	6	33	18	E	O	04/07/2015	
3	LABETTE	MURRAY/HOLLENBECK (not MURRY A)	3	NE	SW	SW	6	33	18	E	O	04/07/2015	
3	LABETTE	MURRAY/HOLLENBECK (not MURRY A)	4	NE	SW	SW	6	33	18	E	O	04/07/2015	
3	LABETTE	BRIAN TUCKER	(TUCK01)	NW	NW	NW	10	33	18	E	POP	04/06/2016	
3	LABETTE	GREER M	1			SW	4	33	19	E	DUP	05/11/2015	
3	LABETTE	KESSLER (not RINCK)	21-34A		SW	SE	21	33	19	E	LP	05/12/2015	
3	LABETTE	KESSLER (not RINCK)	21-42A		SE	NE	21	33	19	E	OP	05/12/2015	
3	LABETTE	MUELLER FARM (NOT NEER)	OW-10-91		N2	NE	2	34	17	E	OPF	05/12/2015	
3	LABETTE	MUELLER FARM (NOT NEER)	OW-11-91		SE	NE	2	34	17	E	OPF	05/12/2015	
3	LABETTE	DEACON (KASPER/JENSEN)	(05)			C	NW	13	34	17	E	OPF	01/14/2015
3	LABETTE	DEACON (KASPER/JENSEN)	(04)	SE	SE	NW	13	34	17	E	OPF	01/14/2015	
3	LABETTE	DEACON	01			NW	13	34	17	E	ER	01/14/2015	
3	LABETTE	DEACON	02			NW	13	34	17	E	ER	01/14/2015	
3	LABETTE	DEACON	03			NW	13	34	17	E	ER	01/14/2015	
3	LABETTE	DEACON	04			NW	13	34	17	E	ER	01/14/2015	
3	LABETTE	DEACON	05			NW	13	34	17	E	ER	01/14/2015	
3	LABETTE	DEACON	06			NW	13	34	17	E	ER	01/14/2015	
3	LABETTE	DEACON	07			NW	13	34	17	E	ER	01/14/2015	
3	LABETTE	DEACON	08			NW	13	34	17	E	ER	01/14/2015	
3	LABETTE	DEACON	09			NW	13	34	17	E	ER	01/14/2015	
3	LABETTE	DEACON	10			NW	13	34	17	E	ER	01/14/2015	
3	LABETTE	DEACON	11			NW	13	34	17	E	ER	01/14/2015	
3	LABETTE	DEACON	12			NW	13	34	17	E	ER	01/14/2015	
3	LABETTE	DEACON	13			NW	13	34	17	E	ER	01/14/2015	
3	LABETTE	DEACON	14			NW	13	34	17	E	ER	01/14/2015	
3	LABETTE	DEACON	15			NW	13	34	17	E	ER	01/14/2015	
3	LABETTE	DEACON	16			NW	13	34	17	E	ER	01/14/2015	
3	LABETTE	DEACON	17			NW	13	34	17	E	ER	01/14/2015	

Wells/Records Removed from "Requiring Action" - (Post-FY2015) Review Initiative

DIST	COUNTY	LEASE NAME	WELL NO	Q-3	Q-2	Q-1	SEC	TWP	RNG	DIR	RECODE	REMOVE DATE
3	LABETTE	DEACON	18			NW	13	34	17	E	ER	01/14/2015
3	LABETTE	DEACON	19			NW	13	34	17	E	ER	01/14/2015
3	LABETTE	DEACON	20			NW	13	34	17	E	ER	01/14/2015
3	LABETTE	DEACON	21			NW	13	34	17	E	ER	01/14/2015
3	LABETTE	DEACON	22			NW	13	34	17	E	ER	01/14/2015
3	LABETTE	DEACON	23			NW	13	34	17	E	ER	01/14/2015
3	LABETTE	DEACON	24			NW	13	34	17	E	ER	01/14/2015
3	LABETTE	DEACON	25			NW	13	34	17	E	ER	01/14/2015
3	LABETTE	DEACON	26			NW	13	34	17	E	ER	01/14/2015
3	LABETTE	DEACON	27			NW	13	34	17	E	ER	01/14/2015
3	LABETTE	MIDWEST MINERAL (FRAZEE) (not Plummer)				NE	35	34	17	E	DUP	06/13/2016
3	LABETTE	MIDWEST MINERAL (FRAZEE) (not Plummer)				NE	35	34	17	E	DUP	06/13/2016
3	LABETTE	MIDWEST MINERAL (FRAZEE) (not Plummer)				NE	35	34	17	E	DUP	06/13/2016
3	LABETTE	MIDWEST MINERAL (FRAZEE) (not Plummer)				NE	35	34	17	E	DUP	06/13/2016
3	LABETTE	MIDWEST MINERAL (FRAZEE) (not Plummer)				NE	35	34	17	E	DUP	06/13/2016
3	LABETTE	MIDWEST MINERAL (FRAZEE) (not Plummer)				NE	35	34	17	E	DUP	06/13/2016
3	LABETTE	MARVEL (NOT JOHNSON)	1		NW	NW	31	34	18	E	OP	05/12/2015
3	LABETTE	LOGAN (not Neer)	1			NE	35	34	18	E	DUP	03/30/2015
3	LABETTE	LOGAN (not Neer)	2			NE	35	34	18	E	DUP	03/30/2015
3	LABETTE	LOGAN (not Neer)	3			NE	35	34	18	E	DUP	03/30/2015
3	LABETTE	LOGAN (not Neer)	4			NE	35	34	18	E	DUP	03/30/2015
3	LABETTE	LOGAN (not Neer)	5			NE	35	34	18	E	DUP	03/30/2015
3	LABETTE	LOGAN (not Neer)	6			NE	35	34	18	E	DUP	03/30/2015
3	LABETTE	RALSTON (not Ralson)	1			NE	8	34	20	E	DUP	03/30/2015
3	LABETTE	RALSTON (not Ralson)	2			NE	8	34	20	E	DUP	03/30/2015
3	LABETTE	RALSTON (not Ralson)	3			NE	8	34	20	E	DUP	03/30/2015
3	LABETTE	RALSTON (not Ralson)	4			NE	8	34	20	E	DUP	03/30/2015
3	LABETTE	RALSTON (not Ralson)	5			NE	8	34	20	E	DUP	03/30/2015
3	LABETTE	RALSTON (not Ralson)	6			NE	8	34	20	E	DUP	03/30/2015
3	LABETTE	RALSTON (not Ralson)	7			NE	8	34	20	E	DUP	03/30/2015
3	LABETTE	ALCORN	1		S2	SE	25	34	20	E	DUP	04/27/2015
3	LABETTE	ALCORN	2		S2	SE	25	34	20	E	DUP	04/27/2015
3	LABETTE	ALCORN	3		S2	SE	25	34	20	E	DUP	04/27/2015
3	LABETTE	ALCORN	4		S2	SE	25	34	20	E	DUP	04/27/2015
3	LABETTE	ALCORN	5		S2	SE	25	34	20	E	DUP	04/27/2015
3	LABETTE	ALCORN	6			SE	25	34	20	E	ER	04/27/2015
3	LABETTE	ALCORN	7			SE	25	34	20	E	ER	04/27/2015
3	LABETTE	MARIE WACKERLE	03		E2	SW	36	34	20	E	DUP	05/13/2016
3	LABETTE	MARIE WACKERLE	05		E2	SW	36	34	20	E	DUP	05/13/2016
3	LABETTE	CHARLES BAUNHOFER	(BAUN04)	SE	SE	NW	36	34	20	E	NWL	11/25/2015
3	LABETTE	MARIE WACKERLE	(WAK02)		E2	SW	36	34	20	E	DUP	05/13/2016
3	LABETTE	MARIE WACKERLE	(WAK03)		E2	SW	36	34	20	E	DUP	05/13/2016
3	LABETTE	MARIE WACKERLE	(WAK04)		E2	SW	36	34	20	E	DUP	05/13/2016
3	LABETTE	BAUNHOFER	1 (BAU05)	NW	NW	SE	36	34	20	E	DUP	01/22/2016
3	LABETTE	BAUNHOFER	A		N2	SE	36	34	20	E	DUP	01/22/2016
3	LABETTE	BAUNHOFER	B		N2	SE	36	34	20	E	DUP	01/22/2016
3	LABETTE	HAYES (not WILLETT)	1-P	NW	NW	NE	11	35	17	E	PRP	11/25/2015
3	LABETTE	HAYES (not WILLETT)	2-M	NE	NW	NE	11	35	17	E	PRP	11/25/2015
3	LABETTE	STAN LIPS	(LIP02)	NW	NW	SW	4	35	20	E	L	10/07/2015
3	LABETTE	STAN LIPS	(LIP03)	SW	NE	SW	4	35	20	E	L	10/07/2015
3	LABETTE	STAN LIPS	(LIP04)	SE	SE	SW	4	35	20	E	L	10/07/2015
3	LABETTE	STAN LIPS (not WADE)	1		C	NW	8	35	20	E	OP	11/25/2015
3	LABETTE	CANFIELD (not LUMAN)	1		C	NW	2	35	21	E	OP	10/14/2015
3	LABETTE	HEATH (not LUMAN)	1		SW	SW	2	35	21	E	OP	10/14/2015

Wells/Records Removed from "Requiring Action" - (Post-FY2015) Review Initiative

DIST	COUNTY	LEASE NAME	WELL NO	Q-3	Q-2	Q-1	SEC	TWP	RNG	DIR	RECODE	REMOVE DATE
3	LABETTE	SWANWICK (not LUMAN)	3	SE	SW	SW	2	35	21	E	OP	10/14/2015
3	LABETTE	SWANWICK (not LUMAN)	4	NW	NE	SW	2	35	21	E	OP	10/14/2015
3	LEAVENWORTH	HANSROTH (not MANTROTH)	1	C	NE	SW	24	8	20	E	OP	10/12/2015
3	LEAVENWORTH	LANGLEY (not HINGLEY)	1	SW	SW	NE	24	8	20	E	O	10/12/2015
3	LEAVENWORTH	ADAMS (not JONES)	1	SW	SW	NE	24	8	20	E	O	10/12/2015
3	LEAVENWORTH	LANGLEY (not HINGLEY)	2	SE	SW	NE	24	8	20	E	O	10/12/2015
3	LEAVENWORTH	WG HARDING	1		N2	SE	35	8	20	E	OP	11/25/2015
3	LEAVENWORTH	JONES	1	SE	NW	SW	19	8	21	E	O	10/13/2015
3	LEAVENWORTH	JONES	2	SE	SE	SW	19	8	21	E	O	10/13/2015
3	LEAVENWORTH	HICK-OLMSTEAD	1		NE	SW	20	8	21	E	O	04/28/2015
3	LEAVENWORTH	BERKEFELDT	1		E2	SW	22	8	21	E	OP	04/28/2015
3	LEAVENWORTH	KRACKT	1			NW	22	8	22	E	DUP	10/14/2015
3	LEAVENWORTH	GOULD	2	NE	NE	NW	5	9	22	E	O	10/08/2015
3	LINN	GARBER/WAGNER (not CLANN)	OW-1-96			SW	36	19	23	E	LP	10/02/2015
3	LINN	GARBER/WAGNER (not CLANN)	OW-2-96			SW	36	19	23	E	LP	10/02/2015
3	LINN	GARBER/WAGNER (not CLANN)	OW-3-95			SW	36	19	23	E	LP	10/02/2015
3	LINN	GARBER/WAGNER (not CLANN)	OW-6-96			SW	36	19	23	E	LP	10/02/2015
3	LINN	WOLLARD A	01 (12A)	SW	SW	SW	20	20	22	E	LP	07/07/2015
3	LINN	WOLLARD A	15 (49B)	NW	SW	SW	20	20	22	E	LP	07/07/2015
3	LINN	WOLLARD A	18 (09B)	NW	SW	SW	20	20	22	E	LP	07/07/2015
3	LINN	WOLLARD A	19 (25B)	SW	SW	SW	20	20	22	E	LP	07/07/2015
3	LINN	WOLLARD A	32 (OW)	NW	SW	SW	20	20	22	E	LP	07/07/2015
3	LINN	McGREW	(MCG11)		NE	SW	19	21	23	E	NWL	08/28/2015
3	LINN	WEBER (FRINFROCK?)	1	E2	E2	SE	12	22	21	E	OP	11/25/2015
3	LINN	WAKEFIELD SOUTH	1	NW	NW	SE	11	23	21	E	OP	11/25/2015
3	MIAMI	MIAMI W-F					23	16	21	E	DUP	04/23/2015
3	MIAMI	MIAMI W-F					23	16	21	E	DUP	04/23/2015
3	MIAMI	MIAMI W-F					23	16	21	E	DUP	04/23/2015
3	MIAMI	MIAMI W-F					23	16	21	E	DUP	04/23/2015
3	MIAMI	MIAMI W-F BEETS	(BEE02)				23	16	21	E	PRP	04/23/2015
3	MIAMI	MIAMI W-F BEETS	(BEE03)				23	16	21	E	PRP	04/23/2015
3	MIAMI	MIAMI W-F BEETS	(BEE04)				23	16	21	E	PRP	04/23/2015
3	MIAMI	MIAMI W-F BEETS	(BEE05)				23	16	21	E	PRP	04/23/2015
3	MIAMI	MIAMI W-F BEETS	(BEE06)				23	16	21	E	PRP	04/23/2015
3	MIAMI	MIAMI W-F BEETS	(BEE07)				23	16	21	E	PRP	04/23/2015
3	MIAMI	MIAMI W-F BEETS	(BEE08)				23	16	21	E	PRP	04/23/2015
3	MIAMI	MIAMI W-F BEETS	(BEE09)				23	16	21	E	PRP	04/23/2015
3	MIAMI	MIAMI W-F BEETS	(BEE10)				23	16	21	E	PRP	04/23/2015
3	MIAMI	MIAMI W-F BEETS	(BEE11)				23	16	21	E	PRP	04/23/2015
3	MIAMI	MIAMI W-F BEATTY	(BTY01)				23	16	21	E	PRP	04/23/2015
3	MIAMI	MIAMI W-F BEATTY	(BTY02)				23	16	21	E	PRP	04/23/2015
3	MIAMI	MIAMI W-F BEATTY	(BTY03)				23	16	21	E	PRP	04/23/2015
3	MIAMI	MIAMI W-F BEATTY	(BTY04)				23	16	21	E	PRP	04/23/2015
3	MIAMI	MIAMI W-F BEATTY	(BTY05)				23	16	21	E	PRP	04/23/2015
3	MIAMI	MIAMI W-F BEATTY	(BTY06)				23	16	21	E	PRP	04/23/2015
3	MIAMI	MIAMI W-F BEATTY	(BTY07)				23	16	21	E	PRP	04/23/2015
3	MIAMI	MIAMI W-F BEATTY	(BTY08)				23	16	21	E	PRP	04/23/2015
3	MIAMI	MIAMI W-F BEATTY	(BTY09)				23	16	21	E	PRP	04/23/2015
3	MIAMI	MIAMI W-F BEATTY	(BTY10)				23	16	21	E	PRP	04/23/2015
3	MIAMI	MIAMI W-F BEATTY	(BTY11)				23	16	21	E	PRP	04/23/2015
3	MIAMI	MIAMI W-F BEATTY	(BTY12)				23	16	21	E	PRP	04/23/2015
3	MIAMI	MIAMI W-F BEATTY	(BTY13)				23	16	21	E	PRP	04/23/2015
3	MIAMI	MIAMI W-F HENNING	(HEN01)				23	16	21	E	PRP	04/23/2015
3	MIAMI	MIAMI W-F HENNING	(HEN02)				23	16	21	E	PRP	04/23/2015
3	MIAMI	MIAMI W-F HENNING	(HEN06)				23	16	21	E	PRP	04/23/2015
3	MIAMI	MIAMI W-F HENNING	(HEN07)				23	16	21	E	PRP	04/23/2015
3	MIAMI	MIAMI W-F HENNING	(HEN08)				23	16	21	E	PRP	04/23/2015
3	MIAMI	MIAMI W-F HENNING	(HEN10)				23	16	21	E	PRP	04/23/2015
3	MIAMI	MIAMI W-F HENNING	(HEN11)				23	16	21	E	PRP	04/23/2015
3	MIAMI	MIAMI W-F HENNING	(HEN12)				23	16	21	E	PRP	04/23/2015

Wells/Records Removed from "Requiring Action" - (Post-FY2015) Review Initiative

DIST	COUNTY	LEASE NAME	WELL NO	Q-3	Q-2	Q-1	SEC	TWP	RNG	DIR	RECODE	REMOVE DATE
3	MIAMI	MIAMI W-F HENNING	(HEN13)				23	16	21	E	PRP	04/23/2015
3	MIAMI	MIAMI W-F HENNING	(HEN14)				23	16	21	E	PRP	04/23/2015
3	MIAMI	L.S. TARR	(T1) 1			NE	36	16	21	E	NWL	02/19/2015
3	MIAMI	L.S. TARR	(T10) 10			NE	36	16	21	E	NWL	02/19/2015
3	MIAMI	L.S. TARR	(T117)11-7			NE	36	16	21	E	NWL	02/19/2015
3	MIAMI	L.S. TARR	(T24) 2-4			NE	36	16	21	E	NWL	02/19/2015
3	MIAMI	L.S. TARR	(T34) 3-4			NE	36	16	21	E	POP	02/19/2015
3	MIAMI	L.S. TARR	(T36) 3-6			NE	36	16	21	E	POP	02/19/2015
3	MIAMI	L.S. TARR	(T38) 3-8			NE	36	16	21	E	POP	02/19/2015
3	MIAMI	L.S. TARR	(T4) 4			NE	36	16	21	E	NWL	02/19/2015
3	MIAMI	L.S. TARR	(T92) 9-2			NE	36	16	21	E	POP	02/19/2015
3	MIAMI	MIAMI W-F PERKINS	(PER01)				19	16	22	E	PRP	04/23/2015
3	MIAMI	MIAMI W-F TARR 1	(TRR02)				19	16	22	E	PRP	04/23/2015
3	MIAMI	MIAMI W-F TARR 1	(TRR03)				19	16	22	E	PRP	04/23/2015
3	MIAMI	MIAMI W-F TARR 1	(TRR04)				19	16	22	E	PRP	04/23/2015
3	MIAMI	HOWLIER (not Wobker)	WOB01		SW	SW	11	17	21	E	O	04/08/2015
3	MIAMI	HOWLIER (not Wobker)	WOB02		SW	SW	11	17	21	E	O	04/08/2015
3	MIAMI	HOWLIER (not Wobker)	WOB03		SE	SW	11	17	21	E	O	04/08/2015
3	MIAMI	HOWLIER (not Wobker)	WOB04		SE	SW	11	17	21	E	O	04/08/2015
3	MIAMI	HOWLIER (not Wobker)	WOB05		SE	SW	11	17	21	E	O	04/08/2015
3	MIAMI	HOWLIER (not Wobker)	WOB06		SE	SW	11	17	21	E	O	04/08/2015
3	MIAMI	SAUNDERS (not PAOLA RANTOUL)	6		SE	NE	36	17	21	E	OP	11/18/2015
3	MIAMI	RANSON	1			SE	2	17	22	E	PRP	06/09/2015
3	MIAMI	RANSON	2			SE	2	17	22	E	PRP	06/09/2015
3	MIAMI	RANSON	3			SE	2	17	22	E	PRP	06/09/2015
3	MIAMI	RANSON	4			SE	2	17	22	E	PRP	06/09/2015
3	MIAMI	RANSON	5			SE	2	17	22	E	PRP	06/09/2015
3	MIAMI	RANSON	6			SE	2	17	22	E	PRP	06/09/2015
3	MIAMI	RANSON	7			SE	2	17	22	E	PRP	06/09/2015
3	MIAMI	DONNER (BEETS)	2-4		S2	NW	5	17	22	E	O	03/30/2015
3	MIAMI	DONNER (BEETS)	0-4		S2	NW	5	17	22	E	OP	03/30/2015
3	MIAMI	DONNER (BEETS)	1 2		S2	NW	5	17	22	E	O	03/30/2015
3	MIAMI	DONNER (BEETS)	1 4		S2	NW	5	17	22	E	O	03/30/2015
3	MIAMI	DONNER (BEETS)	1-P		S2	NW	5	17	22	E	OP	03/30/2015
3	MIAMI	DONNER (BEETS)	2-P		S2	NW	5	17	22	E	O	03/30/2015
3	MIAMI	DONNER (BEETS)	3 W		S2	NW	5	17	22	E	O	03/30/2015
3	MIAMI	DONNER (BEETS)	4-P		S2	NW	5	17	22	E	OP	03/30/2015
3	MIAMI	DONNER (BEETS)	5-P		S2	NW	5	17	22	E	O	03/30/2015
3	MIAMI	DONNER (BEETS)	6-P		S2	NW	5	17	22	E	O	03/30/2015
3	MIAMI	DONNER (BEETS)	7 W		S2	NW	5	17	22	E	O	03/30/2015
3	MIAMI	DONNER (BEETS)	8-P		S2	NW	5	17	22	E	OP	03/30/2015
3	MIAMI	ALTMAN (not LEROY NEBAUGH)	2-2		NE	NE	8	17	22	E	OP	08/13/2015
3	MIAMI	ALTMAN (not LEROY NEBAUGH)	2-4		NE	NE	8	17	22	E	OP	08/13/2015
3	MIAMI	ALTMAN (not LEROY NEBAUGH)	2-6		NE	NE	8	17	22	E	OP	08/13/2015
3	MIAMI	ALTMAN (not LEROY NEBAUGH)	4-2		NE	NE	8	17	22	E	OP	08/13/2015
3	MIAMI	ABC II DUNAWAY (not PAOLA RANTOUL)	1	SW	SW	SW	23	17	22	E	DUP	11/18/2015
3	MIAMI	McGAVEY (not Paola Rantoul)	01		NE	SW	25	17	22	E	PRP	06/10/2015
3	MIAMI	McGAVEY (not Paola Rantoul)	02		NE	SW	25	17	22	E	OP	06/10/2015
3	MIAMI	BRISTOW (not Bristol)	1-2	NE	NE	NW	27	17	22	E	O	04/01/2015
3	MIAMI	BRISTOW (not Bristol)	1-3	NE	NE	NW	27	17	22	E	O	04/01/2015
3	MIAMI	BRISTOW (not Bristol)	2-1	NW	NE	NW	27	17	22	E	O	04/01/2015
3	MIAMI	BRISTOW (not Bristol)	2-2	NE	NE	NW	27	17	22	E	O	04/01/2015
3	MIAMI	BRISTOW (not Bristol)	2-3	NW	NE	NW	27	17	22	E	O	04/01/2015
3	MIAMI	BRISTOW (not Bristol)	3-3	NW	NE	NW	27	17	22	E	O	04/01/2015
3	MIAMI	KITCHEN (not SAUNDERS)	7		SW	NW	31	17	22	E	DUP	07/22/2015
3	MIAMI	CRAWFORD (not Maclaskey)	1-83		SE	NE	2	17	23	E	O	04/14/2015
3	MIAMI	CRAWFORD (not Maclaskey)	2-83		SE	NE	2	17	23	E	O	04/14/2015
3	MIAMI	CRAWFORD (not Maclaskey)	3-83		SE	NE	2	17	23	E	O	04/14/2015
3	MIAMI	CRAWFORD (not Maclaskey)	4-83		SE	NE	2	17	23	E	O	04/14/2015

Wells/Records Removed from "Requiring Action" - (Post-FY2015) Review Initiative

DIST	COUNTY	LEASE NAME	WELL NO	Q-3	Q-2	Q-1	SEC	TWP	RNG	DIR	RECODE	REMOVE DATE
3	MIAMI	CRAWFORD (not Maclaskey)	5-83		NE	SE	2	17	23	E	O	04/14/2015
3	MIAMI	CRAWFORD (not Maclaskey)	3-84		NW	SE	2	17	23	E	O	04/14/2015
3	MIAMI	CRAWFORD (not Maclaskey)	1-85		SE	NE	2	17	23	E	O	04/14/2015
3	MIAMI	CRAWFORD (not Maclaskey)	3-85		SE	NE	2	17	23	E	O	04/14/2015
3	MIAMI	NICHOLS 'A'	1-A		NW	SE	33	18	24	E	OP	11/17/2015
3	MONTGOMERY	HONN	1		SW	SW	32	31	15	E	OP	12/01/2014
3	MONTGOMERY	HONN	1	SW	SW	SW	32	31	15	E	OP	12/01/2014
3	MONTGOMERY	HONN	2	NE	NW	SW	32	31	15	E	OP	12/01/2014
3	MONTGOMERY	ADDE (not GOODE)	OW1	SW	NW	NE	8	31	16	E	OP	10/08/2015
3	MONTGOMERY	ADDE (not GOODE)	OW-1	NW	NE	NE	8	31	16	E	DUP	10/08/2015
3	MONTGOMERY	ADDE (not GOODE)	OW2	NW	SE	NW	8	31	16	E	OP	10/08/2015
3	MONTGOMERY	ADDE (not GOODE)	OW3	SE	SE	NW	8	31	16	E	OP	10/08/2015
3	MONTGOMERY	ADDE (not GOODE)	OW4	SE	SE	NW	8	31	16	E	OP	10/08/2015
3	MONTGOMERY	RANKIN?	1		NW		9	31	16	E	NWL	11/18/2014
3	MONTGOMERY	RANKIN?	2		NW		9	31	16	E	NWL	11/18/2014
3	MONTGOMERY	RANKIN?	3		NW		9	31	16	E	NWL	11/18/2014
3	MONTGOMERY	RANKIN?	4		NW		9	31	16	E	NWL	11/18/2014
3	MONTGOMERY	WILSON (not MARTIN)	1	SW	SW	SE	16	31	16	E	OP	10/15/2015
3	MONTGOMERY	WILSON (not MARTIN)	2	SW	SW	SE	16	31	16	E	OP	10/15/2015
3	MONTGOMERY	WILSON (not MARTIN)	3	SW	SW	SE	16	31	16	E	OP	10/15/2015
3	MONTGOMERY	WILSON (not MARTIN)	5	NW	SW	SE	16	31	16	E	OP	10/15/2015
3	MONTGOMERY	WILSON (not MARTIN)	6	SW	SW	SE	16	31	16	E	OP	10/15/2015
3	MONTGOMERY	WILSON (not MARTIN)	7	SW	SW	SE	16	31	16	E	OP	10/15/2015
3	MONTGOMERY	WILSON (not MARTIN)	8	SW	SW	SE	16	31	16	E	OP	10/15/2015
3	MONTGOMERY	HIGHT-WALLIS (NOT WOODS)	01		NW	SW	30	31	16	E	OP	10/28/2014
3	MONTGOMERY	HIGHT-WALLIS (NOT WOODS)	02		NW	SW	30	31	16	E	OP	10/28/2014
3	MONTGOMERY	HIGHT-WALLIS (NOT WOODS)	03		NW	SW	30	31	16	E	OP	10/28/2014
3	MONTGOMERY	HIGHT-WALLIS (NOT WOODS)	04		NW	SW	30	31	16	E	OP	10/28/2014
3	MONTGOMERY	HIGHT-WALLIS	05		NW	SW	30	31	16	E	OP	10/28/2014
3	MONTGOMERY	HIGHT-WILDGRUBE	05	NE	NE	SW	30	31	16	E	OP	10/28/2014
3	MONTGOMERY	HIGHT-WILDGRUBE	06	SW	NE	SW	30	31	16	E	OP	10/28/2014
3	MONTGOMERY	HIGHT-WALLIS	06		NW	SW	30	31	16	E	OP	10/28/2014
3	MONTGOMERY	HIGHT-WILDGRUBE	07	NW	NE	SW	30	31	16	E	OP	10/28/2014
3	MONTGOMERY	HIGHT-WALLIS	07		NW	SW	30	31	16	E	OP	10/28/2014
3	MONTGOMERY	HIGHT-WALLIS (NOT WOODS)	08		NW	SW	30	31	16	E	OP	10/28/2014
3	MONTGOMERY	HIGHT-WILDGRUBE	08	NE	NE	SW	30	31	16	E	OP	10/28/2014
3	MONTGOMERY	HIGHT-WALLIS (NOT WOODS)	09		NW	SW	30	31	16	E	OP	10/28/2014
3	MONTGOMERY	HIGHT-WALLIS (NOT WOODS)	10		NW	SW	30	31	16	E	OP	10/28/2014
3	MONTGOMERY	HIGHT-WALLIS (NOT WOODS)	11		SW	SW	30	31	16	E	OP	10/28/2014
3	MONTGOMERY	HIGHT-WALLIS (NOT WOODS)	12		SW	SW	30	31	16	E	OP	10/28/2014
3	MONTGOMERY	HIGHT-WALLIS (NOT WOODS)	13		SW	SW	30	31	16	E	OP	10/28/2014
3	MONTGOMERY	HIGHT-JONES	OW-1		N2	SW	30	31	16	E	OP	10/28/2014
3	MONTGOMERY	HIGHT-WALLIS-JONES	OW1-30	SW	SW	SW	30	31	16	E	OP	10/28/2014
3	MONTGOMERY	HIGHT-JONES	OW-2		N2	SW	30	31	16	E	OP	10/28/2014
3	MONTGOMERY	HIGHT-WALLIS-JONES	OW2-30	NW	SW	SW	30	31	16	E	OP	10/28/2014
3	MONTGOMERY	HIGHT-JONES	OW-3		N2	SW	30	31	16	E	OP	10/28/2014
3	MONTGOMERY	HIGHT-WALLIS-JONES	OW3-30	NE	SW	SW	30	31	16	E	OP	10/28/2014
3	MONTGOMERY	HIGHT-JONES	OW-4		N2	SW	30	31	16	E	OP	10/28/2014
3	MONTGOMERY	HIGHT-WALLIS-JONES	OW4-30	SE	SW	SW	30	31	16	E	OP	10/28/2014
3	MONTGOMERY	HIGHT-WALLIS-JONES	OW5-30	SE	SE	SW	30	31	16	E	OP	10/28/2014
3	MONTGOMERY	HIGHT-WALLIS-JONES	OW6-30	SE	SE	SW	30	31	16	E	OP	10/28/2014
3	MONTGOMERY	GARTNER-A	A			SW	32	31	16	E	DUP	11/18/2014
3	MONTGOMERY	GARTNER-B	B			SW	32	31	16	E	DUP	11/18/2014
3	MONTGOMERY	GARTNER-C	C			SW	32	31	16	E	DUP	11/18/2014
3	MONTGOMERY	GARTNER-D	D			SW	32	31	16	E	DUP	11/18/2014
3	MONTGOMERY	GARTNER-E	E			SW	32	31	16	E	DUP	11/18/2014
3	MONTGOMERY	GARTNER-F	F			SW	32	31	16	E	DUP	11/18/2014
3	MONTGOMERY	GARTNER-G	G			SW	32	31	16	E	DUP	11/18/2014
3	MONTGOMERY	MARKLE-	KDR-1		NW	SW	31	31	17	E	O	01/14/2015
3	MONTGOMERY	MARKLE-	KDR-2		NW	SW	31	31	17	E	O	01/14/2015

Wells/Records Removed from "Requiring Action" - (Post-FY2015) Review Initiative

DIST	COUNTY	LEASE NAME	WELL NO	Q-3	Q-2	Q-1	SEC	TWP	RNG	DIR	RECODE	REMOVE DATE
3	MONTGOMERY	MARKLE-	KDR-4		NW	SW	31	31	17	E	O	01/14/2015
3	MONTGOMERY	MARKLE-	KDR-OW1		NW	SW	31	31	17	E	O	01/14/2015
3	MONTGOMERY	HARRIMAN (not GALDY)	OW-06			SE	31	31	17	E	OP	10/08/2015
3	MONTGOMERY	HARRIMAN (not GALDY)	OW-07			SE	31	31	17	E	OP	10/08/2015
3	MONTGOMERY	HARRIMAN (not GALDY)	OW-08			SE	31	31	17	E	OP	10/08/2015
3	MONTGOMERY	HARRIMAN (not GALDY)	OW-09			SE	31	31	17	E	OP	10/08/2015
3	MONTGOMERY	HARRIMAN (not GALDY)	OW-10			SE	31	31	17	E	OP	10/08/2015
3	MONTGOMERY	HARRIMAN (not GALDY)	OW-11			SE	31	31	17	E	OP	10/08/2015
3	MONTGOMERY	HARRIMAN (not GALDY)	OW-12			SE	31	31	17	E	OP	10/08/2015
3	MONTGOMERY	HARRIMAN (not GALDY)	OW-13			SE	31	31	17	E	OP	10/08/2015
3	MONTGOMERY	HARRIMAN (not GALDY)	OW-14			NE	31	31	17	E	OP	10/08/2015
3	MONTGOMERY	SHIRLEY LINE	(LINE04)	SE	SE	NW	33	31	17	E	POP	09/27/2016
3	MONTGOMERY	SCHICKE (not SHERWIN)	04	NE	SW	SW	34	31	17	E	OP	11/19/2015
3	MONTGOMERY	SCHICKE (not SHERWIN)	05	SE	SW	SW	34	31	17	E	OP	11/19/2015
3	MONTGOMERY	SCHICKE (not SHERWIN)	06	SE	SW	SW	34	31	17	E	OP	11/19/2015
3	MONTGOMERY	SCHICKE (not SHERWIN)	6			SW	34	31	17	E	OP	11/19/2015
3	MONTGOMERY	SCHICKE (not SHERWIN)	08	SW	SE	SW	34	31	17	E	OP	11/19/2015
3	MONTGOMERY	SCHICKE (not SHERWIN)	10	SW	SE	SW	34	31	17	E	OP	11/19/2015
3	MONTGOMERY	MYERS	OW-2	NW	NW	SE	34	31	17	E	OP	11/19/2015
3	MONTGOMERY	SPEIRS (BRIMER)	BRIMER01		E2	NE	36	32	13	E	O	01/27/2015
3	MONTGOMERY	SPEIRS (BRIMER)	BRIMER02		E2	NE	36	32	13	E	O	01/27/2015
3	MONTGOMERY	SPEIRS (BRIMER)	BRIMER03		E2	NE	36	32	13	E	O	01/27/2015
3	MONTGOMERY	SPEIRS (BRIMER)	BRIMER04		E2	NE	36	32	13	E	O	01/27/2015
3	MONTGOMERY	SPEIRS (BRIMER)	BRIMER05		E2	NE	36	32	13	E	O	01/27/2015
3	MONTGOMERY	SPEIRS (BRIMER)	BRIMER06		E2	NE	36	32	13	E	O	01/27/2015
3	MONTGOMERY	SPEIRS (BRIMER)	BRIMER07		E2	NE	36	32	13	E	O	01/27/2015
3	MONTGOMERY	SPEIRS (BRIMER)	BRIMER08		E2	NE	36	32	13	E	O	01/27/2015
3	MONTGOMERY	SPEIRS (BRIMER)	BRIMER09		E2	NE	36	32	13	E	O	01/27/2015
3	MONTGOMERY	SPEIRS (BRIMER)	BRIMER10		E2	NE	36	32	13	E	O	01/27/2015
3	MONTGOMERY	SPEIRS (BRIMER)	BRIMER11		E2	NE	36	32	13	E	O	01/27/2015
3	MONTGOMERY	SPEIRS (BRIMER)	BRIMER12		E2	NE	36	32	13	E	O	01/27/2015
3	MONTGOMERY	SPEIRS (BRIMER)	BRIMER13		E2	NE	36	32	13	E	O	01/27/2015
3	MONTGOMERY	NEWKIRK	1			SW	18	32	14	E	ER	11/17/2015
3	MONTGOMERY	NEWKIRK	2			SW	18	32	14	E	ER	11/17/2015
3	MONTGOMERY	NEWKIRK	3			SW	18	32	14	E	ER	11/17/2015
3	MONTGOMERY	NEWKIRK	4			SW	18	32	14	E	ER	11/17/2015
3	MONTGOMERY	NEWKIRK	5			SW	18	32	14	E	ER	11/17/2015
3	MONTGOMERY	SPEIRS/WINKELMAN	47			NW	30	32	14	E	ER	01/27/2015
3	MONTGOMERY	SPEIRS/WINKELMAN	48			NW	30	32	14	E	ER	01/27/2015
3	MONTGOMERY	SPEIRS/WINKELMAN	49			NW	30	32	14	E	ER	01/27/2015
3	MONTGOMERY	SPEIRS/WINKELMAN	50			NW	30	32	14	E	ER	01/27/2015
3	MONTGOMERY	SPEIRS/WINKELMAN	51			NW	30	32	14	E	ER	01/27/2015
3	MONTGOMERY	SPEIRS/WINKELMAN	52			NW	30	32	14	E	ER	01/27/2015
3	MONTGOMERY	SPEIRS/WINKELMAN	53			NW	30	32	14	E	ER	01/27/2015
3	MONTGOMERY	SPEIRS/WINKELMAN	54			NW	30	32	14	E	ER	01/27/2015
3	MONTGOMERY	SPEIRS/WINKELMAN	55			NW	30	32	14	E	ER	01/27/2015
3	MONTGOMERY	SPEIRS/WINKELMAN	56			NW	30	32	14	E	ER	01/27/2015
3	MONTGOMERY	SPEIRS/WINKELMAN	57			NW	30	32	14	E	ER	01/27/2015
3	MONTGOMERY	WINKLEMAN	(SPE01)22	SE	NE	NW	30	32	14	E	O	01/26/2015
3	MONTGOMERY	WINKLEMAN	(SPE02)10		C	NW	30	32	14	E	PRP	06/01/2015
3	MONTGOMERY	WINKLEMAN	(SPE03)17		SW	NW	30	32	14	E	PRP	06/01/2015
3	MONTGOMERY	WINKLEMAN	(SPE04)09	C	W2	NW	30	32	14	E	PRP	06/01/2015
3	MONTGOMERY	WINKLEMAN	(SPE05)06	SW	SW	NW	30	32	14	E	PRP	06/01/2015
3	MONTGOMERY	WINKLEMAN	(SPE06)07	SE	SW	NW	30	32	14	E	PRP	06/01/2015
3	MONTGOMERY	WINKLEMAN	(SPE07)01	SW	SE	NW	30	32	14	E	PRP	06/01/2015
3	MONTGOMERY	WINKLEMAN	(SPE08)03	SE	SE	NW	30	32	14	E	PRP	06/01/2015
3	MONTGOMERY	WINKLEMAN	(SPE09)14	E2	SE	NW	30	32	14	E	O	01/26/2015
3	MONTGOMERY	WINKLEMAN	(SPE10)15		SE	NW	30	32	14	E	PRP	06/01/2015
3	MONTGOMERY	WINKLEMAN	(SPE11)24	N2	NW	NW	30	32	14	E	PRP	06/01/2015
3	MONTGOMERY	WINKLEMAN	(SPE12)08	SW	NW	NW	30	32	14	E	PRP	06/01/2015

Wells/Records Removed from "Requiring Action" - (Post-FY2015) Review Initiative

DIST	COUNTY	LEASE NAME	WELL NO	Q-3	Q-2	Q-1	SEC	TWP	RNG	DIR	RECODE	REMOVE DATE
3	MONTGOMERY	WINKLEMAN	(SPE13)23	NW	NW	NW	30	32	14	E	PRP	06/01/2015
3	MONTGOMERY	Linn	LIN1)33-30	SW	NW	SE	30	32	14	E	PRP	06/17/2015
3	MONTGOMERY	Linn	LIN2)03-30	NE	SW	SE	30	32	14	E	PRP	06/17/2015
3	MONTGOMERY	Linn	LIN3)M-1	SW	SE	SE	30	32	14	E	PRP	06/17/2015
3	MONTGOMERY	Linn	LIN4)02-30	NE	SE	SE	30	32	14	E	PRP	06/17/2015
3	MONTGOMERY	Linn	LIN5)01-30	NW	SE	SE	30	32	14	E	PRP	06/17/2015
3	MONTGOMERY	Linn	LIN6)44-30	SW	SE	SE	30	32	14	E	PRP	06/17/2015
3	MONTGOMERY	HEAPE	01		E2	NE	3	32	15	E	OP	10/08/2015
3	MONTGOMERY	HEAPE	05		E2	NE	3	32	15	E	OP	10/08/2015
3	MONTGOMERY	GORDON	1	W2	W2	SE	11	32	15	E	OP	12/22/2014
3	MONTGOMERY	GORDON	2 (SWD)	SE	SE	SW	11	32	15	E	O	12/22/2014
3	MONTGOMERY	GORDON	OW 1-95			SE	11	32	15	E	OP	12/22/2014
3	MONTGOMERY	GORDON	OW 2-95			SE	11	32	15	E	OP	12/22/2014
3	MONTGOMERY	GRAVES (NOT JEFFERSON)	(02)	NW	NW	NE	15	32	15	E	DUP	12/22/2014
3	MONTGOMERY	GRAVES (NOT JEFFERSON)	(01)	NW	NW	NE	15	32	15	E	DUP	12/22/2014
3	MONTGOMERY	SNYDER (NOT JEFFERSON)	2	NW	SE	NE	15	32	15	E	OP	12/22/2014
3	MONTGOMERY	SNYDER (NOT JEFFERSON)	3	NW	NE	SE	15	32	15	E	OP	12/22/2014
3	MONTGOMERY	TRIMMELL (NOW CASEY)	13-16	SW	SW	SW	16	32	16	E	O	11/13/2014
3	MONTGOMERY	TRIMMELL	01			NE	17	32	16	E	LP	10/08/2014
3	MONTGOMERY	TRIMMELL	02			NE	17	32	16	E	LP	10/08/2014
3	MONTGOMERY	TRIMMELL	03			NE	17	32	16	E	LP	10/08/2014
3	MONTGOMERY	TRIMMELL	04			NE	17	32	16	E	LP	10/08/2014
3	MONTGOMERY	TRIMMELL	05			NE	17	32	16	E	LP	10/08/2014
3	MONTGOMERY	TRIMMELL	06			NE	17	32	16	E	LP	10/08/2014
3	MONTGOMERY	TRIMMELL	09			NE	17	32	16	E	LP	10/08/2014
3	MONTGOMERY	TRIMMELL	10-C			NE	17	32	16	E	LP	10/08/2014
3	MONTGOMERY	TRIMMELL	12-C			NE	17	32	16	E	LP	10/08/2014
3	MONTGOMERY	TRIMMELL	14-C			SE	17	32	16	E	LP	10/08/2014
3	MONTGOMERY	TRIMMELL	D-1-A			NE	17	32	16	E	LP	10/08/2014
3	MONTGOMERY	TRIMMELL	OW-1	NE	NE	SW	17	32	16	E	OP	10/08/2014
3	MONTGOMERY	TRIMMELL	01		SE	NE	19	32	16	E	DUP	10/08/2014
3	MONTGOMERY	TRIMMELL	05		NE	SE	19	32	16	E	DUP	10/08/2014
3	MONTGOMERY	TRIMMELL	06		SE	NE	19	32	16	E	DUP	10/08/2014
3	MONTGOMERY	TRIMMELL	07		SE	NE	19	32	16	E	DUP	10/08/2014
3	MONTGOMERY	TRIMMELL	11		NE	SE	19	32	16	E	DUP	10/08/2014
3	MONTGOMERY	TRIMMELL	21		SE	NE	19	32	16	E	DUP	10/08/2014
3	MONTGOMERY	TRIMMELL	22		SE	NE	19	32	16	E	DUP	10/08/2014
3	MONTGOMERY	TRIMMELL	23		SE	NE	19	32	16	E	DUP	10/08/2014
3	MONTGOMERY	TRIMMELL	24		SE	NE	19	32	16	E	DUP	10/08/2014
3	MONTGOMERY	TRIMMELL	25		SE	NE	19	32	16	E	DUP	10/08/2014
3	MONTGOMERY	TRIMMELL	26		NE	SE	19	32	16	E	DUP	10/08/2014
3	MONTGOMERY	TRIMMELL	27		NE	SE	19	32	16	E	DUP	10/08/2014
3	MONTGOMERY	TRIMMELL	28		NE	SE	19	32	16	E	DUP	10/08/2014
3	MONTGOMERY	TRIMMELL	31		NE	SE	19	32	16	E	DUP	10/08/2014
3	MONTGOMERY	TRIMMELL	32		NE	SE	19	32	16	E	DUP	10/08/2014
3	MONTGOMERY	TRIMMELL	33		NE	SE	19	32	16	E	DUP	10/08/2014
3	MONTGOMERY	TRIMMELL	34		NE	SE	19	32	16	E	DUP	10/08/2014
3	MONTGOMERY	TRIMMELL	37		NE	SE	19	32	16	E	DUP	10/08/2014
3	MONTGOMERY	TRIMMELL	D-1-B	NW	NW	SW	20	32	16	E	DUP	10/08/2014
3	MONTGOMERY	CASTON (NOT BREWSTER)	1		C	N2	29	32	16	E	OPF	11/13/2014
3	MONTGOMERY	CASTON (NOT BREWSTER)	2		C	N2	29	32	16	E	OPF	11/13/2014
3	MONTGOMERY	CASTON (NOT BREWSTER)	3		C	N2	29	32	16	E	OPF	11/13/2014
3	MONTGOMERY	CASTON (NOT BREWSTER)	4		C	N2	29	32	16	E	OPF	11/13/2014
3	MONTGOMERY	TAYLOR	1	SW	SE	SW	36	32	16	E	OP	08/03/2015
3	MONTGOMERY	TAYLOR	2	NW	NE	SW	36	32	16	E	OP	08/03/2015
3	MONTGOMERY	MCGUIRE (HART)	(10)		NE	NW	4	32	17	E	DUP	02/14/2015
3	MONTGOMERY	MCGUIRE (HART)	(09)		NE	NW	4	32	17	E	DUP	02/14/2015
3	MONTGOMERY	MCGUIRE (HART)	(08)		NE	NW	4	32	17	E	DUP	02/14/2015
3	MONTGOMERY	MCGUIRE (HART)	(07)		NW	NW	4	32	17	E	DUP	02/14/2015
3	MONTGOMERY	MCGUIRE (HART)	(06)		NW	NW	4	32	17	E	DUP	02/14/2015

Wells/Records Removed from "Requiring Action" - (Post-FY2015) Review Initiative

DIST	COUNTY	LEASE NAME	WELL NO	Q-3	Q-2	Q-1	SEC	TWP	RNG	DIR	RECODE	REMOVE DATE
3	MONTGOMERY	MCGUIRE (HART)	(04)		NW	NW	4	32	17	E	DUP	02/14/2015
3	MONTGOMERY	MCGUIRE (HART)	(03)		NW	NW	4	32	17	E	DUP	02/14/2015
3	MONTGOMERY	MCGUIRE (HART)	(01)		NW	NW	4	32	17	E	DUP	02/14/2015
3	MONTGOMERY	MCGUIRE (PF 1997)	(OGW1)		NW	NW	4	32	17	E	DUP	02/14/2015
3	MONTGOMERY	HITCHCOCK (not Casement)	LSE			SE	10	32	17	E	OP	03/03/2015
3	MONTGOMERY	SCHAPLOWSKY (not Casement)	LSE		E2	SW	10	32	17	E	OP	03/03/2015
3	MONTGOMERY	MOLIDOR (not Casement)	LSE		E2	SW	10	32	17	E	OP	03/03/2015
3	MONTGOMERY	POWELL (not Casement)	LSE		NW	SW	10	32	17	E	OP	03/03/2015
3	MONTGOMERY	LOVE (not Casement)	LSE		W2	SW	10	32	17	E	OP	03/03/2015
3	MONTGOMERY	PRICE-NW	01			NW	27	32	17	E	PRP	01/06/2015
3	MONTGOMERY	PRICE-SE	02		N2	SE	27	32	17	E	OP	01/06/2015
3	MONTGOMERY	PRICE-NW	02			NW	27	32	17	E	PRP	01/06/2015
3	MONTGOMERY	PRICE-NW	03	SE	SE	NW	27	32	17	E	OP	01/06/2015
3	MONTGOMERY	PRICE-NW	03			NW	27	32	17	E	PRP	01/06/2015
3	MONTGOMERY	PRICE-NW	04			NW	27	32	17	E	PRP	01/06/2015
3	MONTGOMERY	PRICE-NW	05			NW	27	32	17	E	PRP	01/06/2015
3	MONTGOMERY	PRICE-SE	06		N2	SE	27	32	17	E	OP	01/06/2015
3	MONTGOMERY	PRICE-NW	06			NW	27	32	17	E	PRP	01/06/2015
3	MONTGOMERY	PRICE-NW	07			NW	27	32	17	E	PRP	01/06/2015
3	MONTGOMERY	PRICE-NW	08			NW	27	32	17	E	PRP	01/06/2015
3	MONTGOMERY	PRICE-NW	09			NW	27	32	17	E	PRP	01/06/2015
3	MONTGOMERY	PRICE-NW	10			NW	27	32	17	E	PRP	01/06/2015
3	MONTGOMERY	PRICE-NW	11			NW	27	32	17	E	PRP	01/06/2015
3	MONTGOMERY	PRICE-NW	12			NW	27	32	17	E	PRP	01/06/2015
3	MONTGOMERY	PRICE-NW	13			NW	27	32	17	E	PRP	01/06/2015
3	MONTGOMERY	PRICE-NW	14			NW	27	32	17	E	PRP	01/06/2015
3	MONTGOMERY	PRICE-NW	15			NW	27	32	17	E	PRP	01/06/2015
3	MONTGOMERY	PRICE-NW	12-A			NW	27	32	17	E	PRP	01/06/2015
3	MONTGOMERY	PRICE-NW	12-D	SW	NE	NW	27	32	17	E	PRP	01/06/2015
3	MONTGOMERY	PRICE-NW	13-D			NW	27	32	17	E	PRP	01/06/2015
3	MONTGOMERY	PRICE-NW	14-D	NW	NE	NW	27	32	17	E	PRP	01/06/2015
3	MONTGOMERY	PRICE-NW	15-D	SW	NE	NW	27	32	17	E	PRP	01/06/2015
3	MONTGOMERY	PRICE-NW	16-D	SW	NE	NW	27	32	17	E	PRP	01/06/2015
3	MONTGOMERY	PRICE-SE	1-B			SE	27	32	17	E	OP	01/06/2015
3	MONTGOMERY	PRICE-SE	1-WA	NE	SW	SE	27	32	17	E	OP	01/06/2015
3	MONTGOMERY	PRICE-SE	2-B			SE	27	32	17	E	OP	01/06/2015
3	MONTGOMERY	PRICE-SE	2-WA			SE	27	32	17	E	OP	01/06/2015
3	MONTGOMERY	PRICE-NW	3-A	SE	SE	NW	27	32	17	E	OP	01/06/2015
3	MONTGOMERY	PRICE-SE	3-A			SE	27	32	17	E	OP	01/06/2015
3	MONTGOMERY	PRICE-SE	3-WA			SE	27	32	17	E	OP	01/06/2015
3	MONTGOMERY	PRICE-SE	4-WA			SE	27	32	17	E	OP	01/06/2015
3	MONTGOMERY	PRICE-NW	5-A	SW	SE	NW	27	32	17	E	O	01/06/2015
3	MONTGOMERY	PRICE-NW	6-A			NW	27	32	17	E	PRP	01/06/2015
3	MONTGOMERY	PRICE-NW	7-A			NW	27	32	17	E	PRP	01/06/2015
3	MONTGOMERY	PRICE-SE	8-B			SE	27	32	17	E	OP	01/06/2015
3	MONTGOMERY	PRICE-SE	9-B			SE	27	32	17	E	OP	01/06/2015
3	MONTGOMERY	OWEN-BRIM(not Foster)	101	SE	SW	SW	1	33	13	E	OP	03/03/2015
3	MONTGOMERY	LEWMAN (not Foster)	OW1-1	SE	SW	SW	1	33	13	E	OP	03/03/2015
3	MONTGOMERY	LEWMAN (not Foster)	OW2-1	NE	SW	SW	1	33	13	E	OP	03/03/2015
3	MONTGOMERY	LEWMAN (not Foster)	OW3-1	NE	SW	SW	1	33	13	E	OP	03/03/2015
3	MONTGOMERY	PRINCE (SUTTON) (not Foster)	01	N2	NE	NE	2	33	13	E	O	03/03/2015
3	MONTGOMERY	SUTTON (not Foster)	08	NE	NE	NE	2	33	13	E	OP	03/03/2015
3	MONTGOMERY	DANIELS (not Bishop East)	03-SWD	NW	NW	NE	12	33	13	E	OP	03/04/2015
3	MONTGOMERY	LEWMAN (not Bishop East)	OW1-12	NW	NW	NW	12	33	13	E	OP	03/04/2015
3	MONTGOMERY	LEWMAN (not Bishop East)	OW2-12	NW	NW	NW	12	33	13	E	OP	03/04/2015
3	MONTGOMERY	LEWMAN (not Bishop East)	OW3-12	NE	NW	NW	12	33	13	E	OP	03/04/2015
3	MONTGOMERY	LEWMAN (not Bishop East)	OW6-12	NW	NW	NW	12	33	13	E	OP	03/04/2015
3	MONTGOMERY	LEWMAN (not Bishop East)	OW7-12	NW	NE	NW	12	33	13	E	OP	03/04/2015
3	MONTGOMERY	DICK (not Bishop East)	W&P-01	N2	N2	SW	12	33	13	E	OPF	03/04/2015
3	MONTGOMERY	DICK (not Bishop East)	W&P-03	NE	NW	SW	12	33	13	E	OPF	03/04/2015

Wells/Records Removed from "Requiring Action" - (Post-FY2015) Review Initiative

DIST	COUNTY	LEASE NAME	WELL NO	Q-3	Q-2	Q-1	SEC	TWP	RNG	DIR	RECODE	REMOVE DATE
3	MONTGOMERY	DICK (not Bishop East)	W&P-04	C	N2	SW	12	33	13	E	OPF	03/04/2015
3	MONTGOMERY	STARK	5	NW	NW	NE	36	33	13	E	OP	03/05/2015
3	MONTGOMERY	PATTERSON	1			SE	13	33	14	E	DUP	09/17/2014
3	MONTGOMERY	PATTERSON	2			SE	13	33	14	E	DUP	09/17/2014
3	MONTGOMERY	PATTERSON	3			SE	13	33	14	E	DUP	09/17/2014
3	MONTGOMERY	PATTERSON	4			SE	13	33	14	E	DUP	09/17/2014
3	MONTGOMERY	PATTERSON	5			SE	13	33	14	E	DUP	09/17/2014
3	MONTGOMERY	POWELL	1	NE	SE	NE	14	33	14	E	O	10/29/2014
3	MONTGOMERY	POWELL	2	SE	NE	NE	14	33	14	E	O	10/29/2014
3	MONTGOMERY	ROGERS (POWELL)	OW#3	S2	NE	NE	14	33	14	E	OP	10/29/2014
3	MONTGOMERY	WAYSIDE (SHEARHART)	1A-SWD		SE	SE	20	33	14	E	OP	02/18/2015
3	MONTGOMERY	WAYSIDE (SHEARHART)	MAN02			SE	20	33	14	E	DUP	02/18/2015
3	MONTGOMERY	WAYSIDE (SHEARHART)	MAN03			SE	20	33	14	E	DUP	02/18/2015
3	MONTGOMERY	WAYSIDE (SHEARHART)	MAN04			SE	20	33	14	E	DUP	02/18/2015
3	MONTGOMERY	WAYSIDE (SHEARHART)	MAN05			SE	20	33	14	E	DUP	02/18/2015
3	MONTGOMERY	WAYSIDE (SHEARHART)	MAN06			SE	20	33	14	E	DUP	02/18/2015
3	MONTGOMERY	WAYSIDE (SHEARHART)	MAN07			SE	20	33	14	E	DUP	02/18/2015
3	MONTGOMERY	WAYSIDE (SHEARHART)	MAN10			SE	20	33	14	E	DUP	02/18/2015
3	MONTGOMERY	GULLICK (PHILLIPS)	1		NW	SE	23	33	14	E	OP	11/07/2014
3	MONTGOMERY	WILEY	01		E2	SE	23	33	14	E	OPF	11/07/2014
3	MONTGOMERY	WILEY	02		E2	SE	23	33	14	E	OPF	11/07/2014
3	MONTGOMERY	WILEY	03		E2	SE	23	33	14	E	OPF	11/07/2014
3	MONTGOMERY	WILEY	04		E2	SE	23	33	14	E	OPF	11/07/2014
3	MONTGOMERY	WILEY	05		E2	SE	23	33	14	E	OPF	11/07/2014
3	MONTGOMERY	WILEY (NOT GULLICK)	OW1		SE	SE	23	33	14	E	OP	10/29/2014
3	MONTGOMERY	WILEY (NOT GULLICK)	OW2		NW	SE	23	33	14	E	OP	10/29/2014
3	MONTGOMERY	WILEY (NOT GULLICK)	OW3		C	SE	23	33	14	E	OP	10/29/2014
3	MONTGOMERY	GROTH (HADLEY)	05	NE	NW	NE	24	33	14	E	PRP	06/03/2015
3	MONTGOMERY	GROTH	07	NE		NE	24	33	14	E	PRP	06/03/2015
3	MONTGOMERY	GROTH	08	SW	NW	NE	24	33	14	E	PRP	06/03/2015
3	MONTGOMERY	GROTH	09	SW	NW	NE	24	33	14	E	PRP	06/03/2015
3	MONTGOMERY	GROTH	10			NE	24	33	14	E	PRP	06/03/2015
3	MONTGOMERY	GROTH				NE	24	33	14	E	PRP	06/03/2015
3	MONTGOMERY	GROTH	01-NTR	SE	NE	NW	24	33	14	E	O	06/03/2015
3	MONTGOMERY	GROTH	1H	SW	NW	NE	24	33	14	E	PRP	06/03/2015
3	MONTGOMERY	WAYSIDE (WHITE)	05		SE	SW	29	33	14	E	OP	02/18/2015
3	MONTGOMERY	WAYSIDE (WHITE)	06		SE	SW	29	33	14	E	OP	02/18/2015
3	MONTGOMERY	WAYSIDE (WHITE)	07		SE	SW	29	33	14	E	OP	02/18/2015
3	MONTGOMERY	MANTOOTH					29	33	14	E	DUP	06/03/2015
3	MONTGOMERY	WAYSIDE (SHEARHART)	MAN01			NE	29	33	14	E	DUP	02/18/2015
3	MONTGOMERY	WAYSIDE (MANTOOTH)	MAN04			NE	29	33	14	E	DUP	02/18/2015
3	MONTGOMERY	WAYSIDE (MANTOOTH)	MAN06			NE	29	33	14	E	DUP	02/18/2015
3	MONTGOMERY	WAYSIDE (MANTOOTH)	MAN07			NE	29	33	14	E	DUP	02/18/2015
3	MONTGOMERY	WAYSIDE (SHEARHART)	MAN09			NE	29	33	14	E	DUP	02/18/2015
3	MONTGOMERY	WAYSIDE (SHEARHART)	MAN11			NE	29	33	14	E	DUP	02/18/2015
3	MONTGOMERY	WAYSIDE (MANTOOTH)	MAN20			NE	29	33	14	E	DUP	02/18/2015
3	MONTGOMERY	WAYSIDE (MANTOOTH)	MAN25			NE	29	33	14	E	DUP	02/18/2015
3	MONTGOMERY	WAYSIDE (WHITE)	W1-SWD		NE	SE	29	33	14	E	OP	02/18/2015
3	MONTGOMERY	DIANA BISHOP (FOUTS II)	1	NE	SE	NW	30	33	14	E	L	04/13/2015
3	MONTGOMERY	DIANA BISHOP (FOUTS II)	2	NW	SE	NW	30	33	14	E	L	04/13/2015
3	MONTGOMERY	DIANA BISHOP (FOUTS II)	3	W2	SE	NW	30	33	14	E	L	04/13/2015
3	MONTGOMERY	DIANA BISHOP (FOUTS II)	4	E2	SE	NW	30	33	14	E	L	04/13/2015
3	MONTGOMERY	DIANA BISHOP (FOUTS II)	5	SE	SE	NW	30	33	14	E	L	04/13/2015
3	MONTGOMERY	DIANA BISHOP (FOUTS II)	6	SW	SE	NW	30	33	14	E	L	04/13/2015
3	MONTGOMERY	DAVIDSON	OW1		NW	SE	30	33	14	E	OP	11/24/2014
3	MONTGOMERY	DAVIDSON	OW2		NW	SE	30	33	14	E	OP	11/24/2014
3	MONTGOMERY	DAVIDSON	OW3		NW	SE	30	33	14	E	OP	11/24/2014
3	MONTGOMERY	DAVIDSON	OW4		NW	SE	30	33	14	E	OP	11/24/2014
3	MONTGOMERY	DAVIDSON	OW5		NW	SE	30	33	14	E	OP	11/24/2014
3	MONTGOMERY	MITCHELL (not Moonshine)	K-123	SE	NE	SE	32	33	14	E	O	02/19/2015

Wells/Records Removed from "Requiring Action" - (Post-FY2015) Review Initiative

DIST	COUNTY	LEASE NAME	WELL NO	Q-3	Q-2	Q-1	SEC	TWP	RNG	DIR	RECODE	REMOVE DATE
3	MONTGOMERY	MITCHELL (not Moonshine)	L18	SE	NW	SE	32	33	14	E	O	02/19/2015
3	MONTGOMERY	MITCHELL (not Moonshine)	L20	SW	NE	SE	32	33	14	E	O	02/19/2015
3	MONTGOMERY	MITCHELL (not Moonshine)	L22	SE	NE	SE	32	33	14	E	O	02/19/2015
3	MONTGOMERY	MITCHELL (not Moonshine)	L24	SE	NE	SE	32	33	14	E	O	02/19/2015
3	MONTGOMERY	MITCHELL (not Moonshine)	M-123	SE	NE	SE	32	33	14	E	O	02/19/2015
3	MONTGOMERY	BILL WILEY	(WIL03)	SE	SW	NE	35	33	14	E	NWL	08/31/2016
3	MONTGOMERY	BILL WILEY	(WIL04)	NE	SW	NE	35	33	14	E	NWL	08/31/2016
3	MONTGOMERY	BILL WILEY	(WIL05)	NE	SW	NE	35	33	14	E	NWL	08/31/2016
3	MONTGOMERY	LAYTON-KURTIS (not Barnett)	01	SE	SE	SW	36	33	14	E	O	02/20/2015
3	MONTGOMERY	KURTIS (not Barnett)	03	NE	SW	SE	36	33	14	E	O	02/20/2015
3	MONTGOMERY	WILEY (not Barnett)	119	SE	SW	NW	36	33	14	E	O	02/20/2015
3	MONTGOMERY	WILEY (not Barnett)	G-117		SW	NW	36	33	14	E	O	02/20/2015
3	MONTGOMERY	WILEY (not Barnett)	I-112A		SW	NW	36	33	14	E	O	02/20/2015
3	MONTGOMERY	LUCKYBECK E (not Barnett)	I-115		NW	SW	36	33	14	E	O	02/20/2015
3	MONTGOMERY	LUCKYBECK E (not Barnett)	J-14		NW	SW	36	33	14	E	O	02/20/2015
3	MONTGOMERY	LUCKYBECK E (not Barnett)	K-117		NW	SW	36	33	14	E	O	02/20/2015
3	MONTGOMERY	LUCKYBECK E (not Barnett)	L-23		SE	SW	36	33	14	E	O	02/20/2015
3	MONTGOMERY	LUCKYBECK E (not Barnett)	M-112A		NW	SW	36	33	14	E	O	02/20/2015
3	MONTGOMERY	LUCKYBECK E (not Barnett)	N-14		SW	SW	36	33	14	E	O	02/20/2015
3	MONTGOMERY	E LUCKYBECK (not Barnett)	Q-24	SE	SE	SW	36	33	14	E	O	02/20/2015
3	MONTGOMERY	MITCHELL	05	SW	NW	NE	3	33	16	E	OP	11/03/2014
3	MONTGOMERY	MITCHELL	MIT02	SE	NW	NE	3	33	16	E	OP	11/03/2014
3	MONTGOMERY	MITCHELL	MIT03	SE	NW	NE	3	33	16	E	OP	11/03/2014
3	MONTGOMERY	MITCHELL	MIT05	NE	NW	NE	3	33	16	E	OP	11/03/2014
3	MONTGOMERY	MITCHELL	MIT06	NE	NW	NE	3	33	16	E	OP	11/03/2014
3	MONTGOMERY	MITCHELL	MIT07	NE	NW	NE	3	33	16	E	OP	11/03/2014
3	MONTGOMERY	MITCHELL	MIT08	NW	NE	NE	3	33	16	E	OP	11/03/2014
3	MONTGOMERY	MITCHELL	MIT11	NE	NW	NE	3	33	16	E	OP	11/03/2014
3	MONTGOMERY	MITCHELL	MIT12	NW	NW	NE	3	33	16	E	OP	11/03/2014
3	MONTGOMERY	MITCHELL	MIT13	SW	NW	NE	3	33	16	E	OP	11/03/2014
3	MONTGOMERY	MITCHELL	MIT14	SW	NW	NE	3	33	16	E	OP	11/03/2014
3	MONTGOMERY	CLARK	OW1		NE	NW	3	33	16	E	OPF	11/03/2014
3	MONTGOMERY	CLARK	OW2		C	NW	3	33	16	E	OPF	11/03/2014
3	MONTGOMERY	PRICE-MYRON	01	NW	SW	NE	23	33	16	E	PRP	05/11/2015
3	MONTGOMERY	PRICE-MYRON	02	SW	SW	NE	23	33	16	E	PRP	05/11/2015
3	MONTGOMERY	PRICE	02	SW	SW	NE	23	33	16	E	PRP	05/11/2015
3	MONTGOMERY	PRICE-MYRON	03	C	SW	NE	23	33	16	E	PRP	05/11/2015
3	MONTGOMERY	PRICE	03	N2	SW	NE	23	33	16	E	PRP	05/11/2015
3	MONTGOMERY	PRICE-MYRON	04	C	SE	NE	23	33	16	E	PRP	05/11/2015
3	MONTGOMERY	PRICE	04	S2	SW	NE	23	33	16	E	PRP	05/11/2015
3	MONTGOMERY	PRICE-GENE	06	E2	SE	NE	23	33	16	E	PRP	05/11/2015
3	MONTGOMERY	PRICE	06	SW	SE	NE	23	33	16	E	PRP	05/11/2015
3	MONTGOMERY	PRICE	09	NE	SE	NE	23	33	16	E	PRP	05/11/2015
3	MONTGOMERY	MARCHANT	1			NE	3	33	17	E	PRP	06/03/2015
3	MONTGOMERY	MARCHANT	2			NE	3	33	17	E	PRP	06/03/2015
3	MONTGOMERY	MARCHANT	3			NE	3	33	17	E	PRP	06/03/2015
3	MONTGOMERY	SALEM	3			NW	3	33	17	E	ER	01/20/2015
3	MONTGOMERY	MARCHANT	4			NE	3	33	17	E	PRP	06/03/2015
3	MONTGOMERY	SALEM	4			NW	3	33	17	E	ER	01/20/2015
3	MONTGOMERY	MARCHANT	5			NE	3	33	17	E	PRP	06/03/2015
3	MONTGOMERY	SALEM	5			NW	3	33	17	E	ER	01/20/2015
3	MONTGOMERY	MARCHANT	6			NE	3	33	17	E	PRP	06/03/2015
3	MONTGOMERY	SALEM	6			NW	3	33	17	E	ER	01/20/2015
3	MONTGOMERY	MARCHANT	7			NE	3	33	17	E	PRP	06/03/2015
3	MONTGOMERY	SALEM	7			NW	3	33	17	E	ER	01/20/2015
3	MONTGOMERY	MARCHANT	8			NE	3	33	17	E	PRP	06/03/2015
3	MONTGOMERY	SALEM	8			NW	3	33	17	E	ER	01/20/2015
3	MONTGOMERY	MARCHANT	9			NE	3	33	17	E	PRP	06/03/2015
3	MONTGOMERY	SALEM	9			NW	3	33	17	E	ER	01/20/2015
3	MONTGOMERY	SALEM	10			NW	3	33	17	E	ER	01/20/2015

Wells/Records Removed from "Requiring Action" - (Post-FY2015) Review Initiative

DIST	COUNTY	LEASE NAME	WELL NO	Q-3	Q-2	Q-1	SEC	TWP	RNG	DIR	RECODE	REMOVE DATE
3	MONTGOMERY	SALEM	11			NW	3	33	17	E	ER	01/20/2015
3	MONTGOMERY	SHELTON-STRATEGIC	1	SW	SW	NW	9	33	17	E	O	11/19/2015
3	MONTGOMERY	SHELTON-STRATEGIC	3	NW	NE	SW	9	33	17	E	O	11/19/2015
3	MONTGOMERY	SHAW	01			SW	6	34	14	E	O	02/23/2015
3	MONTGOMERY	SHAW	03			SW	6	34	14	E	O	02/23/2015
3	MONTGOMERY	SHAW	05			SW	6	34	14	E	O	02/23/2015
3	MONTGOMERY	SHAW	07			SW	6	34	14	E	O	02/23/2015
3	MONTGOMERY	SHAW	09			SW	6	34	14	E	O	02/23/2015
3	MONTGOMERY	SHAW	11			SW	6	34	14	E	O	02/23/2015
3	MONTGOMERY	SHAW	13			SW	6	34	14	E	O	02/23/2015
3	MONTGOMERY	SHAW	15			SW	6	34	14	E	O	02/23/2015
3	MONTGOMERY	SHAW	W-1			SW	6	34	14	E	O	02/23/2015
3	MONTGOMERY	CASEMENT-West Betts (not "ROBB")	6		E2	SE	15	34	14	E	PRP	01/06/2015
3	MONTGOMERY	CASEMENT-West Betts (not "ROBB")	11		E2	SE	15	34	14	E	PRP	01/06/2015
3	MONTGOMERY	CASEMENT-West Betts (not "ROBB")	WB-3		E2	SE	15	34	14	E	PRP	01/06/2015
3	MONTGOMERY	OVERLOOK	01	SE	SE	SE	22	34	14	E	O	02/18/2015
3	MONTGOMERY	OVERLOOK	02	SW	SE	SE	22	34	14	E	O	02/18/2015
3	MONTGOMERY	OVERLOOK	03	C	SE	SE	22	34	14	E	O	02/18/2015
3	MONTGOMERY	OVERLOOK	03	SE	SE	SE	22	34	14	E	O	02/18/2015
3	MONTGOMERY	OVERLOOK	07	SE	SE	SE	22	34	14	E	O	02/18/2015
3	MONTGOMERY	KOGER (EADS)	1	SW	SW	SW	25	34	14	E	O	06/08/2015
3	MONTGOMERY	KOGER	2	NW	SW	SW	25	34	14	E	PRP	06/08/2015
3	MONTGOMERY	KOGER	4	SE	SW	SW	25	34	14	E	O	06/08/2015
3	MONTGOMERY	OVERLOOK	01	NW	NW	SE	27	34	14	E	O	02/18/2015
3	MONTGOMERY	OVERLOOK	02	NW	SW	NE	27	34	14	E	O	02/18/2015
3	MONTGOMERY	OVERLOOK	04	C	SE	SE	27	34	14	E	O	02/18/2015
3	MONTGOMERY	OVERLOOK	04	C	NE	NE	27	34	14	E	O	02/18/2015
3	MONTGOMERY	OVERLOOK	04	NE	NE	NE	27	34	14	E	O	02/18/2015
3	MONTGOMERY	OVERLOOK	05	NW	NE	NE	27	34	14	E	O	02/18/2015
3	MONTGOMERY	OVERLOOK	06	NW	SW	SE	27	34	14	E	O	02/18/2015
3	MONTGOMERY	OVERLOOK	07	NE	NW	SE	27	34	14	E	O	02/18/2015
3	MONTGOMERY	OVERLOOK	08	SW	SW	NE	27	34	14	E	O	02/18/2015
3	MONTGOMERY	OVERLOOK	09	NE	SW	NE	27	34	14	E	O	02/18/2015
3	MONTGOMERY	OVERLOOK	10	SE	NW	NE	27	34	14	E	O	02/18/2015
3	MONTGOMERY	OVERLOOK	12			SE	27	34	14	E	O	02/18/2015
3	MONTGOMERY	OVERLOOK	13			SE	27	34	14	E	O	02/18/2015
3	MONTGOMERY	OVERLOOK	14	SE	NW	SE	27	34	14	E	O	02/18/2015
3	MONTGOMERY	OVERLOOK	14	SE	SW	NE	27	34	14	E	OP	02/18/2015
3	MONTGOMERY	OVERLOOK	21			SE	27	34	14	E	O	02/18/2015
3	MONTGOMERY	OVERLOOK	22			SE	27	34	14	E	O	02/18/2015
3	MONTGOMERY	OVERLOOK	27	NW	NW	SE	27	34	14	E	O	02/18/2015
3	MONTGOMERY	OVERLOOK	28	SW	NW	SE	27	34	14	E	O	02/18/2015
3	MONTGOMERY	OVERLOOK	29	SW	NW	SE	27	34	14	E	O	02/18/2015
3	MONTGOMERY	OVERLOOK	01-G	NW	NW	SE	27	34	14	E	O	02/18/2015
3	MONTGOMERY	BARNETT (NOT MASEK)	1				29	34	14	E	DUP	11/19/2014
3	MONTGOMERY	BARNETT (NOT MASEK)	2				29	34	14	E	DUP	11/19/2014
3	MONTGOMERY	BARNETT (NOT MASEK)	3				29	34	14	E	DUP	11/19/2014
3	MONTGOMERY	BARNETT (NOT MASEK)	4				29	34	14	E	DUP	11/19/2014
3	MONTGOMERY	BARNETT (NOT MASEK)	5				29	34	14	E	DUP	11/19/2014
3	MONTGOMERY	BARNETT (NOT MASEK)	6				29	34	14	E	DUP	11/19/2014
3	MONTGOMERY	BARNETT (NOT MASEK)	7				29	34	14	E	DUP	11/19/2014
3	MONTGOMERY	BARNETT (NOT MASEK)	8				29	34	14	E	DUP	11/19/2014
3	MONTGOMERY	BARNETT (NOT MASEK)	9				29	34	14	E	DUP	11/19/2014
3	MONTGOMERY	BARNETT (NOT MASEK)	10				29	34	14	E	DUP	11/19/2014
3	MONTGOMERY	BARNETT (NOT MASEK)	11				29	34	14	E	DUP	11/19/2014
3	MONTGOMERY	ROPER (not Baker)	01	NE	SW	SE	34	34	14	E	OP	02/24/2015
3	MONTGOMERY	MILLER (not Baker)	01	SW	SE	NE	34	34	14	E	OP	02/24/2015

Wells/Records Removed from "Requiring Action" - (Post-FY2015) Review Initiative

DIST	COUNTY	LEASE NAME	WELL NO	Q-3	Q-2	Q-1	SEC	TWP	RNG	DIR	RECODE	REMOVE DATE
3	MONTGOMERY	MILLER (not Baker)	01		NE	SE	34	34	14	E	OP	02/24/2015
3	MONTGOMERY	ROPER (not Baker)	01			SE	34	34	14	E	OP	02/24/2015
3	MONTGOMERY	KAMPS (not Baker)	01	SE	SW	NE	34	34	14	E	OP	02/24/2015
3	MONTGOMERY	MILLER (not Baker)	01	NW	SE	SE	34	34	14	E	OP	02/24/2015
3	MONTGOMERY	MILLER (not Baker)	02		NE	SE	34	34	14	E	OP	02/24/2015
3	MONTGOMERY	MILLER (not Baker)	03		NE	SE	34	34	14	E	OP	02/24/2015
3	MONTGOMERY	MILLER (not Baker)	04		NE	SE	34	34	14	E	OP	02/24/2015
3	MONTGOMERY	MILLER (not Baker)	05		NE	SE	34	34	14	E	OP	02/24/2015
3	MONTGOMERY	MILLER (not Baker)	06		NE	SE	34	34	14	E	OP	02/24/2015
3	MONTGOMERY	MILLER (not Baker)	07		NE	SE	34	34	14	E	OP	02/24/2015
3	MONTGOMERY	MILLER (not Baker)	O-1 RP	SE	SE	NE	34	34	14	E	OP	02/24/2015
3	MONTGOMERY	MILLER (not Baker)	O-2 RP	SE	SW	NE	34	34	14	E	OP	02/24/2015
3	MONTGOMERY	MILLER (not Baker)	O-3 RP	SE	NE	SE	34	34	14	E	OP	02/24/2015
3	MONTGOMERY	MILLER (not Baker)	O-4 RP	SW	NE	SE	34	34	14	E	OP	02/24/2015
3	MONTGOMERY	KAMPS (not Baker)	O-5	N2	NE	SE	34	34	14	E	OP	02/24/2015
3	MONTGOMERY	OWENS (not SMOTHERMAN)	1	NE	NE	NE	35	34	14	E	DUP	02/26/2015
3	MONTGOMERY	OWENS (not SMOTHERMAN)	1	NE	NE	NE	35	34	14	E	OP	02/25/2015
3	MONTGOMERY	RUSSELL (not Wright)	02	W2	NW	SW	35	34	14	E	OP	02/25/2015
3	MONTGOMERY	RUSSELL (not Wright)	03	NW	NW	SW	35	34	14	E	OP	02/25/2015
3	MONTGOMERY	OWENS (not SMOTHERMAN)	3			NE	35	34	14	E	ER	02/26/2015
3	MONTGOMERY	RUSSELL (not Wright)	04	E2	NW	SW	35	34	14	E	OP	02/25/2015
3	MONTGOMERY	RUSSELL (not Wright)	1 T W	SW	NW	SW	35	34	14	E	OP	02/25/2015
3	MONTGOMERY	RUSSELL (not Wright)	2-SWD	NW	NW	SW	35	34	14	E	OP	02/25/2015
3	MONTGOMERY	REITZ (not Wright)	FIESER 1	SW	SW	SW	35	34	14	E	OP	02/25/2015
3	MONTGOMERY	OWENS (not SMOTHERMAN)	I-1	NE	NE	NE	35	34	14	E	OP	02/25/2015
3	MONTGOMERY	REITZ (not Wright)	K-1	SW	SW	SW	35	34	14	E	OP	02/25/2015
3	MONTGOMERY	REITZ (not Wright)	K-2	SW	NW	SW	35	34	14	E	OP	02/25/2015
3	MONTGOMERY	REITZ (not Wright)	K-3	SE	SW	SW	35	34	14	E	OP	02/25/2015
3	MONTGOMERY	REITZ (not Wright)	OW1-35	SW	SW	SW	35	34	14	E	OP	02/25/2015
3	MONTGOMERY	REITZ (not Wright)	OW2-35	NW	SW	SW	35	34	14	E	OP	02/25/2015
3	MONTGOMERY	REITZ (not Wright)	OW2-35	SW	SW	SW	35	34	14	E	OP	02/25/2015
3	MONTGOMERY	FITZGERALD (NOT WHEELER)	50-37	SW	SE	SW	16	34	15	E	OP	10/22/2014
3	MONTGOMERY	FITZGERALD (NOT WHEELER)	50-44	SE	SE	SW	16	34	15	E	DUP	10/22/2014
3	MONTGOMERY	FITZGERALD (NOT WHEELER)	57-66		SE	SW	16	34	15	E	OP	11/10/2014
3	MONTGOMERY	ADAMS	59-60		NW	SE	16	34	15	E	OP	10/21/2014
3	MONTGOMERY	ADAMS	59-64		NE	SE	16	34	15	E	OP	10/21/2014
3	MONTGOMERY	ADAMS	62-53A_05	SE	NW	SE	16	34	15	E	OP	10/21/2014
3	MONTGOMERY	ADAMS	62-57A	NW	NE	SE	16	34	15	E	OP	10/21/2014
3	MONTGOMERY	ADAMS	66-53		NW	SE	16	34	15	E	OP	10/21/2014
3	MONTGOMERY	ADAMS	66-57A	NW	NE	SE	16	34	15	E	OP	10/21/2014
3	MONTGOMERY	ADAMS	71-53		NW	SE	16	34	15	E	OP	10/21/2014
3	MONTGOMERY	ADAMS	71-60	NE	NW	SE	16	34	15	E	DUP	10/21/2014
3	MONTGOMERY	FITZGERALD (NOT WHEELER)	A48-35	SW	SE	SW	16	34	15	E	NWL	11/10/2014
3	MONTGOMERY	FITZGERALD (NOT WHEELER)	A53-47	E2	SE	SW	16	34	15	E	NWL	11/10/2014
3	MONTGOMERY	ADAMS	A62-70	SE	NE	SE	16	34	15	E	OP	10/21/2014
3	MONTGOMERY	FITZGERALD (NOT WHEELER)	OW-	SW	SE	SW	16	34	15	E	NWL	11/10/2014
3	MONTGOMERY	FITZGERALD (NOT WHEELER)	OW-	NW	SE	SW	16	34	15	E	NWL	11/10/2014
3	MONTGOMERY	FITZGERALD (NOT WHEELER)	OW-	NE	SE	SW	16	34	15	E	NWL	11/10/2014
3	MONTGOMERY	FITZGERALD (NOT WHEELER)	OW-	NW	SE	SW	16	34	15	E	NWL	11/10/2014
3	MONTGOMERY	ADAMS	OW_69-49?	NW	NW	SE	16	34	15	E	OP	10/21/2014
3	MONTGOMERY	FITZGERALD (NOT WHEELER)	OW-10	NE	NW	SW	16	34	15	E	OP	11/10/2014
3	MONTGOMERY	ADAMS	OW-2		N2	SE	16	34	15	E	OP	10/21/2014
3	MONTGOMERY	ADAMS	OW-3		N2	SE	16	34	15	E	OP	10/21/2014
3	MONTGOMERY	ADAMS	OW-8		NW	SE	16	34	15	E	OP	10/21/2014
3	MONTGOMERY	BILLER TRUST (WAS WHEELER)	TR16-1	SE	SW	SW	16	34	15	E	O	11/12/2014
3	MONTGOMERY	BILLER TRUST (WAS WHEELER)	TR16-2	SW	SW	SW	16	34	15	E	O	11/12/2014
3	MONTGOMERY	BILLER TRUST (WAS WHEELER)	TR16-3	SE	SW	SW	16	34	15	E	O	11/12/2014
3	MONTGOMERY	BILLER TRUST (WAS WHEELER)	TR16-4	SE	SW	SW	16	34	15	E	O	11/12/2014
3	MONTGOMERY	BILLER TRUST (WAS WHEELER)	TR16-5	SW	SW	SW	16	34	15	E	O	11/12/2014
3	MONTGOMERY	COX/NUNNELEY	(COX_)		S2	NE	21	34	15	E	O	12/11/2014

Wells/Records Removed from "Requiring Action" - (Post-FY2015) Review Initiative

DIST	COUNTY	LEASE NAME	WELL NO	Q-3	Q-2	Q-1	SEC	TWP	RNG	DIR	RECODE	REMOVE DATE
3	MONTGOMERY	COX/NUNNELEY-SANBORN ('91)	(COX) 18	SE	SE	NE	21	34	15	E	O	12/12/2014
3	MONTGOMERY	COX/NUNNELEY J	(COX01) 6	NE	SE	NE	21	34	15	E	O	12/11/2014
3	MONTGOMERY	COX/NUNNELEY-POWELL	(COX02)1-A	NW	SE	NE	21	34	15	E	O	12/11/2014
3	MONTGOMERY	COX/NUNNELEY-SANBORN ('91)	(COX03) 16	NW	SE	NE	21	34	15	E	O	12/12/2014
3	MONTGOMERY	COX/NUNNELEY J	(COX04) 8		SE	NE	21	34	15	E	O	12/11/2014
3	MONTGOMERY	COX/NUNNELEY-POWELL	(COX05)2-A	NE	SE	NE	21	34	15	E	O	12/11/2014
3	MONTGOMERY	COX/NUNNELEY J	(COX06) 7	NE	SE	NE	21	34	15	E	O	12/11/2014
3	MONTGOMERY	COX/NUNNELEY-POWELL	(COX07)5-A	NE	SE	NE	21	34	15	E	O	12/11/2014
3	MONTGOMERY	COX/NUNNELEY-POWELL	(COX08)3-A	NE	SE	NE	21	34	15	E	O	12/11/2014
3	MONTGOMERY	COX/NUNNELEY-POWELL	(COX09)4-A	SE	SE	NE	21	34	15	E	O	12/11/2014
3	MONTGOMERY	COX/NUNNELEY-SANBORN ('91)	(COX10) 15	NW	SE	NE	21	34	15	E	O	12/12/2014
3	MONTGOMERY	COX/NUNNELEY-SANBORN ('91)	(COX11) 17	NE	SE	NE	21	34	15	E	O	12/12/2014
3	MONTGOMERY	HESTER SO	000			SE	22	34	15	E	ER	09/03/2014
3	MONTGOMERY	HESTER SO	009			SE	22	34	15	E	ER	09/03/2014
3	MONTGOMERY	HESTER SO	012			SE	22	34	15	E	ER	09/03/2014
3	MONTGOMERY	HESTER SO	013			SE	22	34	15	E	ER	09/03/2014
3	MONTGOMERY	HESTER SO	014			SE	22	34	15	E	ER	09/03/2014
3	MONTGOMERY	HESTER SO	015			SE	22	34	15	E	ER	09/03/2014
3	MONTGOMERY	HESTER SO	017			SE	22	34	15	E	ER	09/03/2014
3	MONTGOMERY	HESTER SO	018			SE	22	34	15	E	ER	09/03/2014
3	MONTGOMERY	HESTER SO	019			SE	22	34	15	E	ER	09/03/2014
3	MONTGOMERY	HESTER SO	020			SE	22	34	15	E	ER	09/03/2014
3	MONTGOMERY	HESTER SO	021			SE	22	34	15	E	ER	09/03/2014
3	MONTGOMERY	HESTER SO	022			SE	22	34	15	E	ER	09/03/2014
3	MONTGOMERY	HESTER SO	024			SE	22	34	15	E	ER	09/03/2014
3	MONTGOMERY	HESTER SO	025			SE	22	34	15	E	ER	09/03/2014
3	MONTGOMERY	HESTER SO	026			SE	22	34	15	E	ER	09/03/2014
3	MONTGOMERY	HESTER SO	027			SE	22	34	15	E	ER	09/03/2014
3	MONTGOMERY	HESTER SO	028			SE	22	34	15	E	ER	09/03/2014
3	MONTGOMERY	HESTER SO	029			SE	22	34	15	E	ER	09/03/2014
3	MONTGOMERY	HESTER SO	030			SE	22	34	15	E	ER	09/03/2014
3	MONTGOMERY	HESTER SO (POTTS)	#01		NE	SW	22	34	15	E	O	09/03/2014
3	MONTGOMERY	HESTER SO (POTTS)	#02		NW	SW	22	34	15	E	O	09/03/2014
3	MONTGOMERY	HESTER SO (POTTS)	#03		NE	SW	22	34	15	E	O	09/03/2014
3	MONTGOMERY	HESTER SO (POTTS)	#04		NW	SW	22	34	15	E	O	09/03/2014
3	MONTGOMERY	HESTER SO (POTTS)	#05		NW	SW	22	34	15	E	O	09/03/2014
3	MONTGOMERY	HESTER SO (POTTS)	#06		NW	SW	22	34	15	E	O	09/03/2014
3	MONTGOMERY	HESTER SO (POTTS)	#07		NE	SW	22	34	15	E	O	09/03/2014
3	MONTGOMERY	HESTER SO (POTTS)	#08		NE	SW	22	34	15	E	O	09/03/2014
3	MONTGOMERY	HESTER SO (POTTS)	#09		NE	SW	22	34	15	E	O	09/03/2014
3	MONTGOMERY	HESTER SO (POTTS)	#10		NE	SW	22	34	15	E	O	09/03/2014
3	MONTGOMERY	HESTER SO (POTTS)	#11		NE	SW	22	34	15	E	O	09/03/2014
3	MONTGOMERY	HESTER SO (POTTS)	#12		NE	SW	22	34	15	E	O	09/03/2014
3	MONTGOMERY	HESTER SO (POTTS)	#13		NW	SW	22	34	15	E	O	09/03/2014
3	MONTGOMERY	HESTER SO (POTTS)	#14		NW	SW	22	34	15	E	O	09/03/2014
3	MONTGOMERY	HESTER SO (POTTS)	#15		NW	SW	22	34	15	E	O	09/03/2014
3	MONTGOMERY	HESTER SO (POTTS)	#16		NW	SW	22	34	15	E	O	09/03/2014
3	MONTGOMERY	HESTER SO (POTTS)	#17		NE	SW	22	34	15	E	O	09/03/2014
3	MONTGOMERY	HESTER SO (POTTS)	#18		NE	SW	22	34	15	E	O	09/03/2014
3	MONTGOMERY	HESTER SO (POTTS)	#19		NE	SW	22	34	15	E	O	09/03/2014
3	MONTGOMERY	ISLE-GILLMAN	4		NE	NE	23	34	15	E	O	03/02/2015
3	MONTGOMERY	ISLE-GILLMAN	8		NE	NE	23	34	15	E	O	03/02/2015
3	MONTGOMERY	ISLE-MARY	16-C		NE	NE	23	34	15	E	O	03/02/2015
3	MONTGOMERY	ISLE-MARY	16-D		NE	NE	23	34	15	E	O	03/02/2015
3	MONTGOMERY	ISLE-MARY	CORN 1		NE	NE	23	34	15	E	O	03/02/2015
3	MONTGOMERY	SCHUETZ	(SHU35)			NE	24	34	15	E	NWL	12/08/2015
3	MONTGOMERY	SCHUETZ	(SHU45)	NW	NW	SE	24	34	15	E	POP	09/14/2015
3	MONTGOMERY	FREIDLINE (DAY)	01	SE	SW	NE	28	34	15	E	OP	10/24/2014
3	MONTGOMERY	FREIDLINE (DAY)	02	SE	SE	NE	28	34	15	E	OP	10/24/2014
3	MONTGOMERY	FREIDLINE (POTTS)	02	NW	NE	SE	28	34	15	E	OP	10/24/2014

Wells/Records Removed from "Requiring Action" - (Post-FY2015) Review Initiative

DIST	COUNTY	LEASE NAME	WELL NO	Q-3	Q-2	Q-1	SEC	TWP	RNG	DIR	RECODE	REMOVE DATE
3	MONTGOMERY	FREIDLINE (POTTS)	03	SW	NE	SE	28	34	15	E	OP	10/24/2014
3	MONTGOMERY	FREIDLINE (POTTS)	04	NW	NW	SE	28	34	15	E	OP	10/24/2014
3	MONTGOMERY	FREIDLINE (POTTS)	05	NW	NE	SE	28	34	15	E	OP	10/24/2014
3	MONTGOMERY	FREIDLINE (POTTS)	07	NE	NE	SE	28	34	15	E	OP	10/24/2014
3	MONTGOMERY	FREIDLINE (POTTS)	08	SE	NE	SE	28	34	15	E	OP	10/24/2014
3	MONTGOMERY	FREIDLINE (POTTS)	09	W2	NE	SE	28	34	15	E	OP	10/24/2014
3	MONTGOMERY	FREIDLINE (POTTS)	10	NW	NE	SE	28	34	15	E	OP	10/24/2014
3	MONTGOMERY	FREIDLINE (POTTS)	11	NE	NE	SE	28	34	15	E	OP	10/24/2014
3	MONTGOMERY	FREIDLINE (DAY)	13		SE	NE	28	34	15	E	OP	10/24/2014
3	MONTGOMERY	FREIDLINE (POTTS)	13	N2	NE	SE	28	34	15	E	OP	10/24/2014
3	MONTGOMERY	FREIDLINE (DAY)	14	SE	SE	NE	28	34	15	E	OP	10/24/2014
3	MONTGOMERY	FREIDLINE (DAY)	15	SW	SE	NE	28	34	15	E	OP	10/24/2014
3	MONTGOMERY	FREIDLINE (POTTS)	15	SE	NE	SE	28	34	15	E	OP	10/24/2014
3	MONTGOMERY	FREIDLINE (DAY)	16	SE	SE	NE	28	34	15	E	OP	10/24/2014
3	MONTGOMERY	FREIDLINE (POTTS)	16	SE	NE	SE	28	34	15	E	OP	10/24/2014
3	MONTGOMERY	FREIDLINE (DAY)	17		SE	NE	28	34	15	E	OP	10/24/2014
3	MONTGOMERY	FREIDLINE (DAY)	18	SE	SE	NE	28	34	15	E	OP	10/24/2014
3	MONTGOMERY	FREIDLINE (POTTS)	18	NE	NE	SE	28	34	15	E	OP	10/24/2014
3	MONTGOMERY	FREIDLINE	40				28	34	15	E	DUP	11/10/2014
3	MONTGOMERY	FREIDLINE	41				28	34	15	E	DUP	11/10/2014
3	MONTGOMERY	FREIDLINE	42				28	34	15	E	DUP	11/10/2014
3	MONTGOMERY	FREIDLINE	43				28	34	15	E	DUP	11/10/2014
3	MONTGOMERY	FREIDLINE	44				28	34	15	E	DUP	11/10/2014
3	MONTGOMERY	FREIDLINE	45				28	34	15	E	DUP	11/10/2014
3	MONTGOMERY	FREIDLINE	46				28	34	15	E	DUP	11/10/2014
3	MONTGOMERY	FREIDLINE	47				28	34	15	E	DUP	11/10/2014
3	MONTGOMERY	FREIDLINE	48				28	34	15	E	DUP	11/10/2014
3	MONTGOMERY	FREIDLINE	49				28	34	15	E	DUP	11/10/2014
3	MONTGOMERY	FREIDLINE	50				28	34	15	E	DUP	11/10/2014
3	MONTGOMERY	FREIDLINE	51				28	34	15	E	DUP	11/10/2014
3	MONTGOMERY	FREIDLINE	52				28	34	15	E	DUP	11/10/2014
3	MONTGOMERY	FREIDLINE	53				28	34	15	E	DUP	11/10/2014
3	MONTGOMERY	FREIDLINE (PF '95)	OW-1	SE	NW	SE	28	34	15	E	OPF	10/24/2014
3	MONTGOMERY	FREIDLINE	F-101		N2	NE	33	34	15	E	OP	10/24/2014
3	MONTGOMERY	FREIDLINE	F-150		N2	NE	33	34	15	E	OP	10/24/2014
3	MONTGOMERY	FREIDLINE	F-151		N2	NE	33	34	15	E	OP	10/24/2014
3	MONTGOMERY	FREIDLINE	F-152		N2	NE	33	34	15	E	OP	10/24/2014
3	MONTGOMERY	FREIDLINE	F-153		N2	NE	33	34	15	E	OP	10/24/2014
3	MONTGOMERY	GROTHER	G-101	SW	NE	NW	33	34	15	E	OP	03/02/2015
3	MONTGOMERY	GROTHER	G-101	SW	NE	NW	33	34	15	E	DUP	03/02/2015
3	MONTGOMERY	GROTHER	G-102	SE	SE	NW	33	34	15	E	OP	03/02/2015
3	MONTGOMERY	GROTHER	G-102	SE	SE	NW	33	34	15	E	DUP	03/02/2015
3	MONTGOMERY	FREIDLINE	OH-2		N2	NE	33	34	15	E	OP	10/24/2014
3	MONTGOMERY	FREIDLINE	OLD		N2	NE	33	34	15	E	OP	10/24/2014
3	MONTGOMERY	FREIDLINE	W-101		N2	NE	33	34	15	E	OP	10/24/2014
3	MONTGOMERY	ALTER (not Mangan)	1		NE	SW	24	34	16	E	OP	03/02/2015
3	MONTGOMERY	KARNS (not Mangan)	1		NW	NE	24	34	16	E	OP	03/02/2015
3	MONTGOMERY	SPRECKER (not Mangan)	2		SW	SW	24	34	16	E	OP	03/02/2015
3	MONTGOMERY	SPRECKER (not Mangan)	3		W2	SW	24	34	16	E	OP	03/02/2015
3	MONTGOMERY	SPRECKER (not Mangan)	4		SW	SW	24	34	16	E	OP	03/02/2015
3	MONTGOMERY	KARNS (not Mangan)	4		NW	NE	24	34	16	E	OP	03/02/2015
3	MONTGOMERY	ALTER (not Mangan)	5		NE	SW	24	34	16	E	OP	03/02/2015
3	MONTGOMERY	ALTER (not Mangan)	6		N2	SW	24	34	16	E	OP	03/02/2015
3	MONTGOMERY	KARNS (not Mangan)	8		SE	NW	24	34	16	E	OP	03/02/2015
3	MONTGOMERY	GRAYBILL (not REITER)	1		SE	NE	3	34	17	E	O	04/29/2015
3	MONTGOMERY	C. O. WHITE (not BANTE)	1			SW	3	34	17	E	DUP	04/29/2015
3	MONTGOMERY	GRAYBILL (not REITER)	1-3		NW	NE	3	34	17	E	O	04/29/2015
3	MONTGOMERY	GRAYBILL (not LOGAN)	4-3		SE	SE	3	34	17	E	O	04/29/2015
3	MONTGOMERY	CITY OF COFFEYVILLE (AIRPORT)	01			NE	8	34	17	E	PRP	12/08/2015
3	MONTGOMERY	CITY OF COFFEYVILLE (AIRPORT)	02			NE	8	34	17	E	PRP	12/08/2015

Wells/Records Removed from "Requiring Action" - (Post-FY2015) Review Initiative

DIST	COUNTY	LEASE NAME	WELL NO	Q-3	Q-2	Q-1	SEC	TWP	RNG	DIR	RECODE	REMOVE DATE	
3	MONTGOMERY	CITY OF COFFEYVILLE (AIRPORT)	03			NE	8	34	17	E	PRP	12/08/2015	
3	MONTGOMERY	CITY OF COFFEYVILLE (AIRPORT)	04			NE	8	34	17	E	PRP	12/08/2015	
3	MONTGOMERY	CITY OF COFFEYVILLE (AIRPORT)	05	NW	NE	NE	8	34	17	E	PRP	12/08/2015	
3	MONTGOMERY	CITY OF COFFEYVILLE (AIRPORT)	06			NE	8	34	17	E	PRP	12/08/2015	
3	MONTGOMERY	CITY OF COFFEYVILLE (AIRPORT)	07			NE	8	34	17	E	PRP	12/08/2015	
3	MONTGOMERY	CITY OF COFFEYVILLE (AIRPORT)	08	SW	NE	NE	8	34	17	E	PRP	12/08/2015	
3	MONTGOMERY	CITY OF COFFEYVILLE (AIRPORT)	09			NE	8	34	17	E	PRP	12/08/2015	
3	MONTGOMERY	CITY OF COFFEYVILLE (AIRPORT)	10			NE	8	34	17	E	PRP	12/08/2015	
3	MONTGOMERY	CITY OF COFFEYVILLE (AIRPORT)	11			NE	8	34	17	E	PRP	12/08/2015	
3	MONTGOMERY	CITY OF COFFEYVILLE (AIRPORT)	12			NE	8	34	17	E	PRP	12/08/2015	
3	MONTGOMERY	CITY OF COFFEYVILLE (AIRPORT)	13	SW	NE	NE	8	34	17	E	PRP	12/08/2015	
3	MONTGOMERY	CITY OF COFFEYVILLE (AIRPORT)	14			NE	8	34	17	E	PRP	12/08/2015	
3	MONTGOMERY	CITY OF COFFEYVILLE (AIRPORT)	15	N2	SW	NE	8	34	17	E	OP	12/08/2015	
3	MONTGOMERY	CITY OF COFFEYVILLE (AIRPORT)	16			NE	8	34	17	E	PRP	12/08/2015	
3	MONTGOMERY	CITY OF COFFEYVILLE (AIRPORT)	18	NW	SE	NE	8	34	17	E	PRP	12/08/2015	
3	MONTGOMERY	CITY OF COFFEYVILLE (AIRPORT)	20	SW	SE	NE	8	34	17	E	PRP	12/08/2015	
3	MONTGOMERY	CITY OF COFFEYVILLE (AIRPORT)	21	SE	SW	NE	8	34	17	E	PRP	12/08/2015	
3	MONTGOMERY	CITY OF COFFEYVILLE (AIRPORT)	23	N2	S2	NE	8	34	17	E	PRP	12/08/2015	
3	MONTGOMERY	CITY OF COFFEYVILLE (AIRPORT)	29	NE	NW	SE	8	34	17	E	PRP	08/18/2016	
3	MONTGOMERY	CITY OF COFFEYVILLE (AIRPORT)	33	NW	NE	SE	8	34	17	E	PRP	08/18/2016	
3	MONTGOMERY	CITY OF COFFEYVILLE (AIRPORT)	34	NE	NW	SE	8	34	17	E	PRP	08/18/2016	
3	MONTGOMERY	CITY OF COFFEYVILLE (AIRPORT)	50	SW	SW	NE	8	34	17	E	PRP	12/08/2015	
3	MONTGOMERY	COFFEYVILLE AIRPORT	(AIR28)			NE	17	34	17	E	NWL	07/21/2014	
3	MONTGOMERY	MULLER-Erenman	(ERE03)	SW	SW	NW	32	34	17	E	NWL	06/29/2015	
3	MONTGOMERY	REITZ	1	NE	NW	SW	2	35	14	E	OP	03/02/2015	
3	MONTGOMERY	LUCAS (not Lucus)	1	SW	SE	NE	2	35	14	E	OP	03/02/2015	
3	MONTGOMERY	REITZ (not Wright)	01		N2	NW	2	35	14	E	ER	03/03/2015	
3	MONTGOMERY	REITZ (not Wright)	02		N2	NW	2	35	14	E	ER	03/03/2015	
3	MONTGOMERY	LUCAS (not Lucus)	3		SE	NE	2	35	14	E	O	10/14/2015	
3	MONTGOMERY	REITZ (not Wright)	03		N2	NW	2	35	14	E	ER	03/03/2015	
3	MONTGOMERY	REITZ (not Wright)	04		N2	NW	2	35	14	E	ER	03/03/2015	
3	MONTGOMERY	REITZ (not Wright)	05		N2	NW	2	35	14	E	ER	03/03/2015	
3	MONTGOMERY	REITZ (not Wright)	06		N2	NW	2	35	14	E	ER	03/03/2015	
3	MONTGOMERY	REITZ (not Wright)	07		N2	NW	2	35	14	E	ER	03/03/2015	
3	MONTGOMERY	REITZ (not Wright)	08		N2	NW	2	35	14	E	ER	03/03/2015	
3	MONTGOMERY	REITZ (not Wright)	09		N2	NW	2	35	14	E	ER	03/03/2015	
3	MONTGOMERY	REITZ (not Wright)	10		N2	NW	2	35	14	E	ER	03/03/2015	
3	MONTGOMERY	REITZ (not Wright)	11		N2	NW	2	35	14	E	ER	03/03/2015	
3	MONTGOMERY	LUCAS (not Lucus)	2-INJ	SE	SW	NE	2	35	14	E	OP	03/02/2015	
3	MONTGOMERY	REITZ	ABS-1		N2	NW	2	35	14	E	OP	03/02/2015	
3	MONTGOMERY	DAVID	2	NW	SW	NE	3	35	14	E	OP	10/05/2015	
3	MONTGOMERY	BLUNDELL-4	01		NW	SW	4	35	14	E	OP	03/05/2015	
3	MONTGOMERY	BLUNDELL-4	02		NW	SW	4	35	14	E	OP	03/05/2015	
3	MONTGOMERY	BLUNDELL-4	03	SW	SW	SW	4	35	14	E	OP	03/05/2015	
3	MONTGOMERY	BLUNDELL-4	O-1	NE	SW	SW	4	35	14	E	OP	03/05/2015	
3	MONTGOMERY	BLUNDELL-4	O-2	NW	SE	NW	4	35	14	E	OP	03/05/2015	
3	MONTGOMERY	BLUNDELL-8	OW-1			NE	8	35	14	E	OP	03/05/2015	
3	MONTGOMERY	BLUNDELL-9	05	NW	NE	NW	9	35	14	E	OP	03/05/2015	
3	MONTGOMERY	BLUNDELL-9	O-3	SE	NW	NW	9	35	14	E	OP	03/05/2015	
3	MONTGOMERY	BLUNDELL-9	O-4	SW	NE	NW	9	35	14	E	OP	03/05/2015	
3	MONTGOMERY	HODGE	01	SW	NE	NW	3	35	15	E	OP	03/06/2015	
3	MONTGOMERY	HODGE	1C	SE	NW	NW	3	35	15	E	OP	03/06/2015	
3	MONTGOMERY	HODGE	HOD02			NW	3	35	15	E	OP	03/06/2015	
3	MONTGOMERY	HODGE	HOD04			NW	3	35	15	E	OP	03/06/2015	
3	MONTGOMERY	HODGE	OW07-99	NE	NE	NW	3	35	15	E	OP	03/06/2015	
3	MONTGOMERY	HODGE	OW08-99			NE	NW	3	35	15	E	OP	03/06/2015
3	MONTGOMERY	HODGE	OW09-99			NE	NW	3	35	15	E	OP	03/06/2015
3	MONTGOMERY	HODGE	OW10-99	NE	NE	NW	3	35	15	E	OP	03/06/2015	
3	MONTGOMERY	WALLS	1				5	35	15	E	DUP	05/12/2016	
3	MONTGOMERY	WALLS	2				5	35	15	E	DUP	05/12/2016	

Wells/Records Removed from "Requiring Action" - (Post-FY2015) Review Initiative

DIST	COUNTY	LEASE NAME	WELL NO	Q-3	Q-2	Q-1	SEC	TWP	RNG	DIR	RECODE	REMOVE DATE	
3	MONTGOMERY	WALLS	3				5	35	15	E	DUP	05/12/2016	
3	MONTGOMERY	WALLS	4				5	35	15	E	DUP	05/12/2016	
3	MONTGOMERY	WALLS	5				5	35	15	E	DUP	05/12/2016	
3	MONTGOMERY	WALLS	6				5	35	15	E	DUP	05/12/2016	
3	MONTGOMERY	MCDANIELS	A			E2	6	35	15	E	PRP	05/27/2015	
3	MONTGOMERY	MCDANIELS	B			E2	6	35	15	E	PRP	05/27/2015	
3	MONTGOMERY	MCDANIELS	C			E2	6	35	15	E	PRP	05/27/2015	
3	MONTGOMERY	MCDANIELS	D			E2	6	35	15	E	PRP	05/27/2015	
3	MONTGOMERY	SANDERS	2-KEMP	SE	SE	NW	8	35	15	E	OP	07/24/2015	
3	MONTGOMERY	SANDERS	OW1	NW	SW	NW	8	35	15	E	OP	07/24/2015	
3	MONTGOMERY	SANDERS	OW2	SW	SW	NW	8	35	15	E	OP	07/24/2015	
3	MONTGOMERY	CANEY	1				4	35	16	E	ER	03/20/2015	
3	MONTGOMERY	CANEY	2				4	35	16	E	ER	03/20/2015	
3	MONTGOMERY	CANEY	3				4	35	16	E	ER	03/20/2015	
3	MONTGOMERY	CANEY	4				4	35	16	E	ER	03/20/2015	
3	MONTGOMERY	CANEY	5				4	35	16	E	ER	03/20/2015	
3	MONTGOMERY	CANEY	6				4	35	16	E	ER	03/20/2015	
3	MONTGOMERY	CANEY	7				4	35	16	E	ER	03/20/2015	
3	MONTGOMERY	DECOWS	1	SW	NW	SE	8	35	16	E	OP	05/20/2015	
3	MONTGOMERY	DECOWS	2	NW	NW	SE	8	35	16	E	OP	05/20/2015	
3	MONTGOMERY	JONES-WITWER (NOT COOK)	1	NW	SE	SE	6	35	17	E	O	02/10/2015	
3	MONTGOMERY	KIZZIRE (NOT COOK)	1		SW	SE	6	35	17	E	O	02/10/2015	
3	MONTGOMERY	KIZZIRE (NOT COOK)	2			SE	6	35	17	E	O	02/10/2015	
3	MONTGOMERY	JONES (NOT COOK)	2	NE	SE	SE	6	35	17	E	O	02/10/2015	
3	MONTGOMERY	KIZZIRE (NOT COOK)	3	SW	SE	SE	6	35	17	E	O	02/10/2015	
3	MONTGOMERY	JONES (NOT COOK)	3	NE	SE	SE	6	35	17	E	O	02/10/2015	
3	NEOSHO	RICKERSON (McAdams)	01		NE	SE	12	27	18	E	O	02/09/2015	
3	NEOSHO	RICKERSON (McAdams)	02		NE	SE	12	27	18	E	O	02/09/2015	
3	NEOSHO	RICKERSON (McAdams)	03		NE	SE	12	27	18	E	O	02/09/2015	
3	NEOSHO	RICKERSON (McAdams)	04		NE	SE	12	27	18	E	O	02/09/2015	
3	NEOSHO	RICKERSON (McAdams)	05		NE	SE	12	27	18	E	O	02/09/2015	
3	NEOSHO	RICKERSON (McAdams)	06		NE	SE	12	27	18	E	O	02/09/2015	
3	NEOSHO	RICKERSON (McAdams)	07		NE	SE	12	27	18	E	O	02/09/2015	
3	NEOSHO	RICKERSON (McAdams)	08		NE	SE	12	27	18	E	O	02/09/2015	
3	NEOSHO	RICKERSON (McAdams)	09		NE	SE	12	27	18	E	O	02/09/2015	
3	NEOSHO	RICKERSON (McAdams)	10		NE	SE	12	27	18	E	O	02/09/2015	
3	NEOSHO	RICKERSON (McAdams)	OW 1		NE	SE	12	27	18	E	O	07/21/2015	
3	NEOSHO	THOMPSON (BUSSMAN)	01		SE	SE	24	27	18	E	OP	03/10/2015	
3	NEOSHO	THOMPSON (BRINKMEYER)	03		SE	SE	24	27	18	E	OP	03/10/2015	
3	NEOSHO	THOMPSON (BRINKMEYER)	04		SE	SE	24	27	18	E	OP	03/10/2015	
3	NEOSHO	THOMPSON, WESLEY	OW-2		E2	SE	24	27	18	E	DUP	03/10/2015	
3	NEOSHO	THOMPSON, WESLEY	OW-6		E2	SE	24	27	18	E	DUP	03/10/2015	
3	NEOSHO	THOMPSON, WESLEY	OW-7		E2	SE	24	27	18	E	DUP	03/10/2015	
3	NEOSHO	THOMPSON, WESLEY	OW-8		E2	SE	24	27	18	E	DUP	03/10/2015	
3	NEOSHO	THOMPSON, WESLEY	OW-1		E2	SE	25	27	18	E	DUP	03/10/2015	
3	NEOSHO	THOMPSON, WESLEY	OW-3		N2	NE	25	27	18	E	DUP	03/10/2015	
3	NEOSHO	THOMPSON, WESLEY	OW-4		N2	NE	25	27	18	E	DUP	03/10/2015	
3	NEOSHO	THOMPSON, WESLEY	OW-5		N2	NE	25	27	18	E	DUP	03/10/2015	
3	NEOSHO	TONY MASTERS (GARRISON)	(HOT03)	NE	NW	SW	33	27	18	E	NWL	09/26/2014	
3	NEOSHO	BURGHART	1			SE	4	27	19	E	OP	02/09/2015	
3	NEOSHO	ALFORD	01			SE	NE	4	27	19	E	PRP	02/10/2015
3	NEOSHO	BURGHART	2			SE	NE	4	27	19	E	OP	02/09/2015
3	NEOSHO	ALFORD	02			SE	NE	4	27	19	E	PRP	02/10/2015
3	NEOSHO	BURGHART	3			SE	NE	4	27	19	E	OP	02/09/2015
3	NEOSHO	ALFORD	03			SE	NE	4	27	19	E	PRP	02/10/2015
3	NEOSHO	BURGHART	4			SE	NE	4	27	19	E	OP	02/09/2015
3	NEOSHO	ALFORD	04			SE	NE	4	27	19	E	PRP	02/10/2015
3	NEOSHO	BURGHART	5			SE	NE	4	27	19	E	OP	02/09/2015
3	NEOSHO	ALFORD	05			SE	NE	4	27	19	E	PRP	02/10/2015
3	NEOSHO	BURGHART	6			SE	NE	4	27	19	E	OP	02/09/2015

Wells/Records Removed from "Requiring Action" - (Post-FY2015) Review Initiative

DIST	COUNTY	LEASE NAME	WELL NO	Q-3	Q-2	Q-1	SEC	TWP	RNG	DIR	RECODE	REMOVE DATE
3	NEOSHO	ALFORD	06		SE	NE	4	27	19	E	PRP	02/10/2015
3	NEOSHO	BURGHART	7			SE	4	27	19	E	OP	02/09/2015
3	NEOSHO	ALFORD	07		SE	NE	4	27	19	E	PRP	02/10/2015
3	NEOSHO	BURGHART	8			SE	4	27	19	E	OP	02/09/2015
3	NEOSHO	BURGHART	9			SW	4	27	19	E	OP	02/09/2015
3	NEOSHO	ALFORD	12		SE	NE	4	27	19	E	PRP	02/10/2015
3	NEOSHO	ALFORD	13		SE	NE	4	27	19	E	PRP	02/10/2015
3	NEOSHO	ALFORD	14		SE	NE	4	27	19	E	PRP	02/10/2015
3	NEOSHO	ALFORD	15		SE	NE	4	27	19	E	PRP	02/10/2015
3	NEOSHO	ALFORD	16		SE	NE	4	27	19	E	PRP	02/10/2015
3	NEOSHO	ALFORD	20		SE	NE	4	27	19	E	PRP	02/10/2015
3	NEOSHO	ALFORD	21		SE	NE	4	27	19	E	PRP	02/10/2015
3	NEOSHO	ALFORD	22		SE	NE	4	27	19	E	PRP	02/10/2015
3	NEOSHO	ALFORD	23		SE	NE	4	27	19	E	PRP	02/10/2015
3	NEOSHO	ALFORD	02A		SE	NE	4	27	19	E	PRP	02/10/2015
3	NEOSHO	COOPER	OW-1		SW	SW	18	27	19	E	CONP	06/15/2015
3	NEOSHO	MATZEK (HASTY)	05			NW	20	27	19	E	O	01/07/2015
3	NEOSHO	MATZEK (HASTY)	06			NW	20	27	19	E	O	01/07/2015
3	NEOSHO	MATZEK (HASTY)	06			NW	20	27	19	E	O	01/07/2015
3	NEOSHO	MATZEK (HASTY)	07			NW	20	27	19	E	O	01/07/2015
3	NEOSHO	MATZEK (HASTY)	07			NW	20	27	19	E	O	01/07/2015
3	NEOSHO	MATZEK (HASTY)	08			NW	20	27	19	E	O	01/07/2015
3	NEOSHO	MATZEK (HASTY)	09			NW	20	27	19	E	O	01/07/2015
3	NEOSHO	MATZEK (HASTY)	10			NW	20	27	19	E	O	01/07/2015
3	NEOSHO	MATZEK (HASTY)	11			NW	20	27	19	E	O	01/07/2015
3	NEOSHO	MATZEK (HASTY)	12			NW	20	27	19	E	O	01/07/2015
3	NEOSHO	MATZEK (HASTY)	13			NW	20	27	19	E	O	01/07/2015
3	NEOSHO	MATZEK (HASTY)	14			NW	20	27	19	E	O	01/07/2015
3	NEOSHO	MATZEK (HASTY)	15			NW	20	27	19	E	O	01/07/2015
3	NEOSHO	MATZEK (HASTY)	16			NW	20	27	19	E	O	01/07/2015
3	NEOSHO	MATZEK (HASTY)	17			NW	20	27	19	E	O	01/07/2015
3	NEOSHO	MATZEK (HASTY)	18			NW	20	27	19	E	O	01/07/2015
3	NEOSHO	MATZEK (HASTY)	19		NW	NW	20	27	19	E	OP	01/07/2015
3	NEOSHO	MATZEK (HASTY)	19			NW	20	27	19	E	O	01/07/2015
3	NEOSHO	MATZEK (HASTY)	1-WS			NW	20	27	19	E	O	01/07/2015
3	NEOSHO	MATZEK (HASTY)	I-1			NW	20	27	19	E	O	01/07/2015
3	NEOSHO	MATZEK (HASTY)	I-2			NW	20	27	19	E	O	01/07/2015
3	NEOSHO	MATZEK (HASTY)	I-4			NW	20	27	19	E	O	01/07/2015
3	NEOSHO	MATZEK (HASTY)	I-5			NW	20	27	19	E	O	01/07/2015
3	NEOSHO	MATZEK (ELROD)	OW 1			NW	20	27	19	E	OP	01/07/2015
3	NEOSHO	MATZEK (ELROD)	OW 2			NW	20	27	19	E	OP	01/07/2015
3	NEOSHO	MATZEK (ELROD)	OW 3			NW	20	27	19	E	OP	01/07/2015
3	NEOSHO	MATZEK (ELROD)	OW 4			NW	20	27	19	E	OP	01/07/2015
3	NEOSHO	MATZEK (REDBURN)	OW-1			NW	20	27	19	E	OPF	01/07/2015
3	NEOSHO	MATZEK (REDBURN)	OW-2			NW	20	27	19	E	OPF	01/07/2015
3	NEOSHO	DEWEESE	01		E2	SW	27	27	19	E	OP	05/28/2015
3	NEOSHO	DEWEESE	04		E2	SW	27	27	19	E	OP	05/28/2015
3	NEOSHO	DEWEESE	10		E2	SW	27	27	19	E	OP	05/28/2015
3	NEOSHO	PARKER-BRAZLE	01		NW	NE	30	27	19	E	OP	04/01/2015
3	NEOSHO	PARKER-BRAZLE	03		NW	NE	30	27	19	E	OP	04/01/2015
3	NEOSHO	PARKER-BRAZLE	05		NW	NE	30	27	19	E	OP	04/01/2015
3	NEOSHO	PARKER-BRAZLE	07		NW	NE	30	27	19	E	OP	04/01/2015
3	NEOSHO	PARKER-BRAZLE	(BRA01)	NE	NW	NE	30	27	19	E	LP	04/01/2015
3	NEOSHO	PARKER-BRAZLE	(BRA02)	NE	NW	NE	30	27	19	E	LP	04/01/2015
3	NEOSHO	PARKER-BRAZLE	(BRA03)	SE	NW	NE	30	27	19	E	LP	04/01/2015
3	NEOSHO	PARKER-BRAZLE	(BRA04)	SE	NW	NE	30	27	19	E	LP	04/01/2015
3	NEOSHO	CADDO	1			NW	14	28	18	E	DUP	12/18/2014
3	NEOSHO	CADDO	2			NW	14	28	18	E	DUP	12/18/2014
3	NEOSHO	CADDO	3			NW	14	28	18	E	DUP	12/18/2014
3	NEOSHO	CADDO	4			NW	14	28	18	E	DUP	12/18/2014

Wells/Records Removed from "Requiring Action" - (Post-FY2015) Review Initiative

DIST	COUNTY	LEASE NAME	WELL NO	Q-3	Q-2	Q-1	SEC	TWP	RNG	DIR	RECODE	REMOVE DATE
3	NEOSHO	CADDO	5			NW	14	28	18	E	DUP	12/18/2014
3	NEOSHO	CADDO	6			NW	14	28	18	E	DUP	12/18/2014
3	NEOSHO	CADDO	7			NW	14	28	18	E	DUP	12/18/2014
3	NEOSHO	CADDO	8			NW	14	28	18	E	DUP	12/18/2014
3	NEOSHO	CADDO	9			NW	14	28	18	E	DUP	12/18/2014
3	NEOSHO	CADDO	10			NW	14	28	18	E	DUP	12/18/2014
3	NEOSHO	DALEY	1			NE	19	28	18	E	O	05/27/2015
3	NEOSHO	DALEY	2			NE	19	28	18	E	O	05/27/2015
3	NEOSHO	DALEY	3			NE	19	28	18	E	O	05/27/2015
3	NEOSHO	DALEY	4			NE	19	28	18	E	O	05/27/2015
3	NEOSHO	DALEY	5			NE	19	28	18	E	O	05/27/2015
3	NEOSHO	DALEY	6			NE	19	28	18	E	O	05/27/2015
3	NEOSHO	DALEY	7			NE	19	28	18	E	O	05/27/2015
3	NEOSHO	HANDSHY	1		NE	NW	21	28	18	E	OP	05/28/2015
3	NEOSHO	HANDSHY	2		NW	NW	21	28	18	E	OP	05/28/2015
3	NEOSHO	GRAHAM (not TUCKER)	2		NW	NW	22	28	18	E	OP	05/28/2015
3	NEOSHO	GRAHAM (not TUCKER)	3		NW	NW	22	28	18	E	OP	05/28/2015
3	NEOSHO	HALL?	01			SW	27	28	18	E	ER	01/21/2015
3	NEOSHO	HALL?	02			SW	27	28	18	E	ER	01/21/2015
3	NEOSHO	HALL?	03			SW	27	28	18	E	ER	01/21/2015
3	NEOSHO	HALL?	04			SW	27	28	18	E	ER	01/21/2015
3	NEOSHO	HALL?	05			SW	27	28	18	E	ER	01/21/2015
3	NEOSHO	HALL?	06			SW	27	28	18	E	ER	01/21/2015
3	NEOSHO	HALL?	07			SW	27	28	18	E	ER	01/21/2015
3	NEOSHO	HALL?	08			SW	27	28	18	E	ER	01/21/2015
3	NEOSHO	HALL?	09			SW	27	28	18	E	ER	01/21/2015
3	NEOSHO	HALL?	10			SW	27	28	18	E	ER	01/21/2015
3	NEOSHO	HALL?	11			SW	27	28	18	E	ER	01/21/2015
3	NEOSHO	HALL?	12			SW	27	28	18	E	ER	01/21/2015
3	NEOSHO	HALL?	13			SW	27	28	18	E	ER	01/21/2015
3	NEOSHO	HALL?	14			SW	27	28	18	E	ER	01/21/2015
3	NEOSHO	HALL?	15			SW	27	28	18	E	ER	01/21/2015
3	NEOSHO	HALL?	16			SW	27	28	18	E	ER	01/21/2015
3	NEOSHO	HALL?	17			SW	27	28	18	E	ER	01/21/2015
3	NEOSHO	HALL?	18			SW	27	28	18	E	ER	01/21/2015
3	NEOSHO	HALL?	19			SW	27	28	18	E	ER	01/21/2015
3	NEOSHO	HALL?	20			SW	27	28	18	E	ER	01/21/2015
3	NEOSHO	HALL?	21			SW	27	28	18	E	ER	01/21/2015
3	NEOSHO	BURROUGHS	(BUR26)			SE	4	28	19	E	POP	07/23/2014
3	NEOSHO	BURRIS (not Brookshire)	01	NW	NW	NW	7	28	19	E	OP	04/02/2015
3	NEOSHO	BURRIS (not Brookshire)	02	NW	NW	NW	7	28	19	E	OP	04/02/2015
3	NEOSHO	BURRIS (not Brookshire)	25		NW	NW	7	28	19	E	OP	04/02/2015
3	NEOSHO	BURRIS (not Brookshire)	26	SW	NW	NW	7	28	19	E	OP	04/02/2015
3	NEOSHO	BIDEAU (not Brookshire)	OW2		NW	NW	7	28	19	E	OPF	04/02/2015
3	NEOSHO	BIDEAU (not Brookshire)	OW3		NW	NW	7	28	19	E	OPF	04/02/2015
3	NEOSHO	BURRIS (not Brookshire)	W-1		NW	NW	7	28	19	E	OP	04/02/2015
3	NEOSHO	BURRIS (not Brookshire)	W-2		NW	NW	7	28	19	E	OP	04/02/2015
3	NEOSHO	BURRIS (not Brookshire)	W-3		NW	NW	7	28	19	E	OP	04/02/2015
3	NEOSHO	MIH (was LEATHERMAN)	(MIH OW1)	SE	NW	SE	10	28	19	E	OPF	10/20/2015
3	NEOSHO	MIH (was LEATHERMAN)	(MIH OW2)	SE	NW	SE	10	28	19	E	OPF	10/20/2015
3	NEOSHO	MIH (was LEATHERMAN)	(MIH OW3)	SW	NW	SE	10	28	19	E	OPF	10/20/2015
3	NEOSHO	MIH (was LEATHERMAN)	(MIH OW4)	SW	NE	SE	10	28	19	E	OPF	10/20/2015
3	NEOSHO	MIH (was LEATHERMAN)	(MIH OW5)	SW	NE	SE	10	28	19	E	OPF	10/20/2015
3	NEOSHO	MIH (was LEATHERMAN)	(MIH OW6)	SW	NE	SE	10	28	19	E	OPF	10/20/2015
3	NEOSHO	SWILER (was GEARHART)	09	NE	NE	NE	15	28	19	E	OP	11/24/2015
3	NEOSHO	YANCY HUDSON	1-23			SE	23	28	19	E	DUP	05/11/2015
3	NEOSHO	YANCY HUDSON	2-23			SE	23	28	19	E	DUP	05/11/2015
3	NEOSHO	YANCY HUDSON	3-23			SE	23	28	19	E	DUP	05/11/2015
3	NEOSHO	YANCY HUDSON	4-23			SE	23	28	19	E	DUP	05/11/2015
3	NEOSHO	YANCY HUDSON	5-23			SE	23	28	19	E	DUP	05/11/2015

Wells/Records Removed from "Requiring Action" - (Post-FY2015) Review Initiative

DIST	COUNTY	LEASE NAME	WELL NO	Q-3	Q-2	Q-1	SEC	TWP	RNG	DIR	RECODE	REMOVE DATE
3	NEOSHO	YANCY HUDSON	6-23			SE	23	28	19	E	DUP	05/11/2015
3	NEOSHO	YANCY HUDSON	7-23			NE	23	28	19	E	DUP	05/11/2015
3	NEOSHO	ROBERTS	1			NE	25	28	19	E	DUP	04/15/2015
3	NEOSHO	HARDING (not Hardins)	1		NW	NE	25	28	19	E	DUP	04/16/2015
3	NEOSHO	ROBERTS	2			NE	25	28	19	E	DUP	04/15/2015
3	NEOSHO	HARDING (not Hardins)	2		NW	NE	25	28	19	E	DUP	04/16/2015
3	NEOSHO	ROBERTS	3			NE	25	28	19	E	DUP	04/15/2015
3	NEOSHO	HARDING (not Hardins)	3		NW	NE	25	28	19	E	DUP	04/16/2015
3	NEOSHO	ROBERTS	4			NE	25	28	19	E	DUP	04/15/2015
3	NEOSHO	HARDING (not Hardins)	4		NW	NE	25	28	19	E	DUP	04/16/2015
3	NEOSHO	HARDING (not Hardins)	5		NW	NE	25	28	19	E	DUP	04/16/2015
3	NEOSHO	YANCY HUDSON	1-26			NE	26	28	19	E	OP	05/11/2015
3	NEOSHO	YANCY HUDSON	2-26			NE	26	28	19	E	OP	05/11/2015
3	NEOSHO	YANCY HUDSON	3-26			NE	26	28	19	E	OP	05/11/2015
3	NEOSHO	YANCY HUDSON	4-26			NE	26	28	19	E	OP	05/11/2015
3	NEOSHO	YANCY HUDSON	5-26			NE	26	28	19	E	OP	05/11/2015
3	NEOSHO	YANCY HUDSON	6-26			NE	26	28	19	E	OP	05/11/2015
3	NEOSHO	YANCY HUDSON	7-26			NE	26	28	19	E	OP	05/11/2015
3	NEOSHO	MCCOY (was PRICE)	1	SE	SE	NW	30	28	19	E	PRP	10/15/2015
3	NEOSHO	MCCOY (was KINNIE)	01	NW	NE	NW	30	28	19	E	OP	10/15/2015
3	NEOSHO	MCCOY (was KINNIE)	06	NW	NW	NE	30	28	19	E	OP	10/15/2015
3	NEOSHO	MCCOY (was KINNIE)	08	SE	NW	NW	30	28	19	E	OP	10/15/2015
3	NEOSHO	MCCOY (was NEELY)	10		SE	NW	30	28	19	E	OP	10/15/2015
3	NEOSHO	MCCOY (was NEELY)	11	N2	SE	NW	30	28	19	E	OP	10/15/2015
3	NEOSHO	MCCOY (was KINNIE)	13	NE	NE	NW	30	28	19	E	OP	10/15/2015
3	NEOSHO	ANGELTEN	1		SE	SE	16	28	20	E	OP	04/09/2015
3	NEOSHO	ANGELTEN	2		SE	SE	16	28	20	E	OP	04/09/2015
3	NEOSHO	ANGELTEN	3			SE	16	28	20	E	ER	04/09/2015
3	NEOSHO	ANGELTEN	4			SE	16	28	20	E	ER	04/09/2015
3	NEOSHO	HINES	I-01	SW	SW	NW	22	28	20	E	OP	01/08/2015
3	NEOSHO	HINES	I-02	S2	SW	NW	22	28	20	E	OP	01/08/2015
3	NEOSHO	HINES	I-03	SE	SW	NW	22	28	20	E	OP	01/08/2015
3	NEOSHO	HINES	I-04	S2	SW	NW	22	28	20	E	OP	01/08/2015
3	NEOSHO	HINES	I-08	E2	E2	W2	22	28	20	E	OP	01/08/2015
3	NEOSHO	HINES	I-09	W2	E2	W2	22	28	20	E	OP	01/08/2015
3	NEOSHO	HINES	I-10	E2	W2	W2	22	28	20	E	OP	01/08/2015
3	NEOSHO	HINES	I-11	W2	W2	W2	22	28	20	E	OP	01/08/2015
3	NEOSHO	HINES	I-12	SW	SW	NW	22	28	20	E	OP	01/08/2015
3	NEOSHO	HINES	I-13		SW	NW	22	28	20	E	OP	01/08/2015
3	NEOSHO	HINES	I-14	W2	SW	NW	22	28	20	E	OP	01/08/2015
3	NEOSHO	HINES	I-15		SW	NW	22	28	20	E	OP	01/08/2015
3	NEOSHO	HINES	I-16	E2	SW	NW	22	28	20	E	OP	01/08/2015
3	NEOSHO	BURRESS	04	SW	NW	NE	29	28	20	E	OP	01/08/2015
3	NEOSHO	BURRESS	05	NE	SW	NE	29	28	20	E	OP	01/08/2015
3	NEOSHO	BURRESS	06	NW	NW	NE	29	28	20	E	OP	01/08/2015
3	NEOSHO	BURRESS	07	NE	NW	NE	29	28	20	E	OP	01/08/2015
3	NEOSHO	BURRESS	08	SE	NE	NW	29	28	20	E	OP	01/08/2015
3	NEOSHO	BURRESS	15	SW	NW	NE	29	28	20	E	OP	01/08/2015
3	NEOSHO	BURRESS	53	SW	NW	NE	29	28	20	E	OP	01/08/2015
3	NEOSHO	BURRESS	54	SE	NW	NE	29	28	20	E	OP	01/08/2015
3	NEOSHO	BURRESS	55	SW	NE	NE	29	28	20	E	OP	01/08/2015
3	NEOSHO	BURRESS	61	NW	SW	NE	29	28	20	E	OP	01/08/2015
3	NEOSHO	BURRESS	62	SW	NE	NE	29	28	20	E	OP	01/08/2015
3	NEOSHO	BURRESS	63	SW	NE	NE	29	28	20	E	OP	01/08/2015
3	NEOSHO	BURRESS	64	N2	S2	NE	29	28	20	E	OP	01/08/2015
3	NEOSHO	BURRESS	65	N2	NW	NE	29	28	20	E	OP	01/08/2015
3	NEOSHO	BURRESS	78	NE	NE	NE	29	28	20	E	OP	01/08/2015
3	NEOSHO	BURRESS	79	SW	NE	NE	29	28	20	E	OP	01/08/2015
3	NEOSHO	BURRESS	80	NE	NW	NE	29	28	20	E	OP	01/08/2015
3	NEOSHO	BURRESS	81		SW	NE	29	28	20	E	OP	01/08/2015

Wells/Records Removed from "Requiring Action" - (Post-FY2015) Review Initiative

DIST	COUNTY	LEASE NAME	WELL NO	Q-3	Q-2	Q-1	SEC	TWP	RNG	DIR	RECODE	REMOVE DATE
3	NEOSHO	BURRESS	82	NE	NW	NE	29	28	20	E	OP	01/08/2015
3	NEOSHO	BURRESS	83	NE	SW	NE	29	28	20	E	OP	01/08/2015
3	NEOSHO	BURRESS	06A	NE	SW	NE	29	28	20	E	OP	01/08/2015
3	NEOSHO	BURRESS	09 (56)	SW	NW	NE	29	28	20	E	OP	01/08/2015
3	NEOSHO	BURRESS	WS-1	NE	NW	NE	29	28	20	E	OP	01/08/2015
3	NEOSHO	WHELAN (WHITED-SHACKELTON)	5		NW	SW	35	28	20	E	OP	01/05/2015
3	NEOSHO	WHELAN (WHITED)	8	NE	NW	SW	35	28	20	E	OP	01/05/2015
3	NEOSHO	WHELAN (WHITED-SHACKELTON)	9		NE	SW	35	28	20	E	OP	01/05/2015
3	NEOSHO	WHELAN (WHITED)	14	NE	NW	SW	35	28	20	E	OP	01/05/2015
3	NEOSHO	WHELAN (WHITED)	AA		NW	SW	35	28	20	E	DUP	01/05/2015
3	NEOSHO	WHELAN (WHITED)	BB		NW	SW	35	28	20	E	DUP	01/05/2015
3	NEOSHO	WHELAN (WHITED)	CC		NW	SW	35	28	20	E	DUP	01/05/2015
3	NEOSHO	WHELAN (WHITED)	DD		NW	SW	35	28	20	E	DUP	01/05/2015
3	NEOSHO	GROSDIDIER (AW PUGH)	02		SW	SW	36	28	20	E	O	01/05/2015
3	NEOSHO	GROSDIDIER (AW PUGH)	04		SW	SW	36	28	20	E	O	01/05/2015
3	NEOSHO	GROSDIDIER (AW PUGH)	05		SW	SW	36	28	20	E	O	01/05/2015
3	NEOSHO	GROSDIDIER (AW PUGH)	06		SW	SW	36	28	20	E	O	01/05/2015
3	NEOSHO	GROSDIDIER (AW PUGH)	10		SE	SW	36	28	20	E	O	01/05/2015
3	NEOSHO	GROSDIDIER (AW PUGH)	11		SW	SW	36	28	20	E	O	01/05/2015
3	NEOSHO	GROSDIDIER (AW PUGH)	12		SW	SW	36	28	20	E	O	01/05/2015
3	NEOSHO	GROSDIDIER (AW PUGH)	13		SW	SW	36	28	20	E	O	01/05/2015
3	NEOSHO	GROSDIDIER (AW PUGH)	14		SE	SW	36	28	20	E	O	01/05/2015
3	NEOSHO	GROSDIDIER (AW PUGH)	15		SE	SW	36	28	20	E	O	01/05/2015
3	NEOSHO	PUGH (GROSDIDIER)	27			SW	36	28	20	E	DUP	01/05/2015
3	NEOSHO	PUGH (GROSDIDIER)	28			SW	36	28	20	E	DUP	01/05/2015
3	NEOSHO	PUGH (GROSDIDIER)	29			SW	36	28	20	E	DUP	01/05/2015
3	NEOSHO	PUGH (GROSDIDIER)	30			SW	36	28	20	E	DUP	01/05/2015
3	NEOSHO	PUGH (GROSDIDIER)	31			SW	36	28	20	E	DUP	01/05/2015
3	NEOSHO	PUGH (GROSDIDIER)	32			SW	36	28	20	E	DUP	01/05/2015
3	NEOSHO	PUGH (GROSDIDIER)	33			SW	36	28	20	E	DUP	01/05/2015
3	NEOSHO	PUGH (GROSDIDIER)	34			SW	36	28	20	E	DUP	01/05/2015
3	NEOSHO	PUGH (GROSDIDIER)	35			SW	36	28	20	E	DUP	01/05/2015
3	NEOSHO	PUGH (GROSDIDIER)	36			SW	36	28	20	E	DUP	01/05/2015
3	NEOSHO	GROSDIDIER (AW PUGH)	A			SW	36	28	20	E	DUP	01/05/2015
3	NEOSHO	GROSDIDIER (AW PUGH)	B			SW	36	28	20	E	DUP	01/05/2015
3	NEOSHO	GROSDIDIER (AW PUGH)	C			SW	36	28	20	E	DUP	01/05/2015
3	NEOSHO	GROSDIDIER (AW PUGH)	D			SW	36	28	20	E	DUP	01/05/2015
3	NEOSHO	GROSDIDIER (AW PUGH)	E			SW	36	28	20	E	DUP	01/05/2015
3	NEOSHO	GROSDIDIER (AW PUGH)	F			SW	36	28	20	E	DUP	01/05/2015
3	NEOSHO	WAGGONER	1				9	28	21	E	ER	12/09/2014
3	NEOSHO	WAGGONER	2				9	28	21	E	ER	12/09/2014
3	NEOSHO	WAGGONER	3				9	28	21	E	ER	12/09/2014
3	NEOSHO	WAGGONER	4				9	28	21	E	ER	12/09/2014
3	NEOSHO	WAGGONER	5				9	28	21	E	ER	12/09/2014
3	NEOSHO	WAGGONER	6				9	28	21	E	ER	12/09/2014
3	NEOSHO	BEACHNER	(BEA01)		E2	NE	21	29	21	E	PRP	05/07/2015
3	NEOSHO	BEACHNER	(BEA04)		E2	NE	21	29	21	E	PRP	05/07/2015
3	NEOSHO	BEACHNER	(BEA05)		E2	NE	21	29	21	E	PRP	05/07/2015
3	NEOSHO	BEACHNER	(BEA07)		E2	NE	21	29	21	E	PRP	05/07/2015
3	NEOSHO	BEACHNER	(BEA08)		E2	NE	21	29	21	E	PRP	05/07/2015
3	NEOSHO	BEACHNER	(BEA09)		E2	NE	21	29	21	E	PRP	05/07/2015
3	NEOSHO	BEACHNER	(BEA10)		E2	NE	21	29	21	E	PRP	05/07/2015
3	NEOSHO	BEACHNER	(BEA11)		E2	NE	21	29	21	E	PRP	05/07/2015
3	NEOSHO	BEACHNER	(BEA13)		E2	NE	21	29	21	E	PRP	05/07/2015
3	NEOSHO	BEACHNER	(BEA15)		E2	NE	21	29	21	E	PRP	05/07/2015
3	NEOSHO	BEACHNER	(BEA17)		E2	NE	21	29	21	E	PRP	05/07/2015
3	NEOSHO	BEACHNER	(BEA18)		E2	NE	21	29	21	E	PRP	05/07/2015
3	NEOSHO	BEACHNER	(BEA19)		E2	NE	21	29	21	E	PRP	05/07/2015
3	NEOSHO	BEACHNER	(BEA20)		E2	NE	21	29	21	E	PRP	05/07/2015
3	NEOSHO	BEACHNER	(BEA22)		E2	NE	21	29	21	E	PRP	05/07/2015

Wells/Records Removed from "Requiring Action" - (Post-FY2015) Review Initiative

DIST	COUNTY	LEASE NAME	WELL NO	Q-3	Q-2	Q-1	SEC	TWP	RNG	DIR	RECODE	REMOVE DATE
3	NEOSHO	BEACHNER	(BEA24)		E2	NE	21	29	21	E	PRP	05/07/2015
3	NEOSHO	BEACHNER	(BEA25)		E2	NE	21	29	21	E	PRP	05/07/2015
3	NEOSHO	BEACHNER	(BEA27)		E2	NE	21	29	21	E	PRP	05/07/2015
3	NEOSHO	BEACHNER	(BEA28)		E2	NE	21	29	21	E	PRP	05/07/2015
3	NEOSHO	BEACHNER	(BEA29)		E2	NE	21	29	21	E	PRP	05/07/2015
3	NEOSHO	BEACHNER	(BEA30)		E2	NE	21	29	21	E	PRP	05/07/2015
3	NEOSHO	BEACHNER	(BEA33)		E2	NE	21	29	21	E	PRP	05/07/2015
3	NEOSHO	BEACHNER	(BEA41)		E2	NE	21	29	21	E	PRP	05/07/2015
3	NEOSHO	BEACHNER	(BEA43)		E2	NE	21	29	21	E	PRP	05/07/2015
3	NEOSHO	BEACHNER	(BEA45)		E2	NE	21	29	21	E	PRP	05/07/2015
3	NEOSHO	BEACHNER	(BEA46)		E2	NE	21	29	21	E	PRP	05/07/2015
3	NEOSHO	BEACHNER	(BEA47)		E2	NE	21	29	21	E	PRP	05/07/2015
3	NEOSHO	BEACHNER	(BEA48)		E2	NE	21	29	21	E	PRP	05/07/2015
3	NEOSHO	NIESES (NOVOTONY)	03	SW	SW	NE	18	30	18	E	OP	12/17/2014
3	NEOSHO	NIESES (NOVOTONY)	04	SW	NW	NE	18	30	18	E	OP	12/17/2014
3	NEOSHO	NIESES (NOVOTONY)	05	SW	SW	NE	18	30	18	E	OP	12/17/2014
3	NEOSHO	NIESES (NOVOTONY)	06	SW	SW	NE	18	30	18	E	L	04/13/2015
3	NEOSHO	NIESES (NOVOTONY)	07	SW	SW	NE	18	30	18	E	OP	12/17/2014
3	NEOSHO	NIESES (NOVOTONY)	08	NW	SW	NE	18	30	18	E	OP	12/17/2014
3	NEOSHO	NIESES (NOVOTONY)	09	NW	SW	NE	18	30	18	E	OP	12/17/2014
3	NEOSHO	NIESES (NOVOTONY)	OW			NE	18	30	18	E	L	04/13/2015
3	NEOSHO	NIESES (NOVOTONY)	WI-1	SW	SW	NE	18	30	18	E	OP	12/17/2014
3	NEOSHO	NIESES (NOVOTONY)	WI-2	NW	SW	NE	18	30	18	E	OP	12/17/2014
3	NEOSHO	BERKENMEIR	6		SW	NE	19	30	18	E	DUP	12/17/2014
3	NEOSHO	BERKENMEIR	7		SW	NE	19	30	18	E	DUP	12/17/2014
3	NEOSHO	BERKENMEIR	8		SW	NE	19	30	18	E	DUP	12/17/2014
3	NEOSHO	MATNEY (GRAHAM)	B-1	W2	E2	SE	19	30	18	E	L	04/13/2015
3	NEOSHO	MATNEY (GRAHAM)	B-4	W2	E2	SE	19	30	18	E	L	04/13/2015
3	NEOSHO	MATNEY (GRAHAM)	OW2	W2	E2	SE	19	30	18	E	L	04/13/2015
3	NEOSHO	LECK	1				30	30	18	E	DUP	12/17/2014
3	NEOSHO	LECK	2				30	30	18	E	DUP	12/17/2014
3	NEOSHO	LECK	3				30	30	18	E	DUP	12/17/2014
3	NEOSHO	LECK	4				30	30	18	E	DUP	12/17/2014
3	NEOSHO	LECK	5				30	30	18	E	DUP	12/17/2014
3	NEOSHO	LECK	6				30	30	18	E	DUP	12/17/2014
3	NEOSHO	LECK	7				30	30	18	E	DUP	12/17/2014
3	NEOSHO	LECK	8				30	30	18	E	DUP	12/17/2014
3	NEOSHO	LECK	9				30	30	18	E	DUP	12/17/2014
3	NEOSHO	LECK	10				30	30	18	E	DUP	12/17/2014
3	NEOSHO	LECK	11				30	30	18	E	DUP	12/17/2014
3	NEOSHO	CABLE-HURT	12			NE	30	30	18	E	PRP	05/20/2015
3	NEOSHO	LECK	12				30	30	18	E	DUP	12/17/2014
3	NEOSHO	CABLE-HURT	13			NE	30	30	18	E	PRP	05/20/2015
3	NEOSHO	LECK	13				30	30	18	E	DUP	12/17/2014
3	NEOSHO	LECK	14				30	30	18	E	DUP	12/17/2014
3	NEOSHO	LECK	15				30	30	18	E	DUP	12/17/2014
3	NEOSHO	LECK	16				30	30	18	E	DUP	12/17/2014
3	NEOSHO	LECK	17				30	30	18	E	DUP	12/17/2014
3	NEOSHO	LECK	18				30	30	18	E	DUP	12/17/2014
3	NEOSHO	LECK	19				30	30	18	E	DUP	12/17/2014
3	NEOSHO	LECK	20				30	30	18	E	DUP	12/17/2014
3	NEOSHO	LECK	21				30	30	18	E	DUP	12/17/2014
3	NEOSHO	LECK	22				30	30	18	E	DUP	12/17/2014
3	NEOSHO	LECK	23				30	30	18	E	DUP	12/17/2014
3	NEOSHO	CABLE-HURT	(CAB01)		NW	NE	30	30	18	E	PRP	05/20/2015
3	NEOSHO	CABLE-HURT	(CAB02)		NW	NE	30	30	18	E	PRP	05/20/2015
3	NEOSHO	CABLE-HURT	(CAB03)		NW	NE	30	30	18	E	PRP	05/20/2015
3	NEOSHO	CABLE-HURT	(CAB04)		NW	NE	30	30	18	E	PRP	05/20/2015
3	NEOSHO	CABLE-HURT	(CAB05)		NW	NE	30	30	18	E	PRP	05/20/2015
3	NEOSHO	CABLE-HURT	(CAB06)		NW	NE	30	30	18	E	PRP	05/20/2015

Wells/Records Removed from "Requiring Action" - (Post-FY2015) Review Initiative

DIST	COUNTY	LEASE NAME	WELL NO	Q-3	Q-2	Q-1	SEC	TWP	RNG	DIR	RECODE	REMOVE DATE
3	NEOSHO	CABLE-HURT	(CAB07)		SW	NE	30	30	18	E	PRP	05/20/2015
3	NEOSHO	CABLE-HURT	(CAB08)		SW	NE	30	30	18	E	PRP	05/20/2015
3	NEOSHO	CABLE-HURT	(CAB09)		SW	NE	30	30	18	E	PRP	05/20/2015
3	NEOSHO	CABLE-HURT	(CAB10)		SW	NE	30	30	18	E	PRP	05/20/2015
3	NEOSHO	CABLE-HURT	(CAB11)		SW	NE	30	30	18	E	PRP	05/20/2015
3	NEOSHO	GLENTZER (R LECK)	1		E2	NW	31	30	18	E	OP	12/19/2014
3	NEOSHO	GLENTZER (R LECK)	2		E2	NW	31	30	18	E	OP	12/19/2014
3	NEOSHO	GLENTZER (R LECK)	3		E2	NW	31	30	18	E	OP	12/19/2014
3	NEOSHO	GLENTZER (R LECK)	4		E2	NW	31	30	18	E	OP	12/19/2014
3	NEOSHO	GLENTZER (R LECK)	5		E2	NW	31	30	18	E	OP	12/19/2014
3	NEOSHO	GLENTZER (R LECK)	1-A		E2	NW	31	30	18	E	OP	12/19/2014
3	OSAGE	GLEN BAUCK (LAMONT HILLS RESORT)	1-23	SE	SW	NE	23	16	16	E	PRP	01/21/2016
3	OSAGE	LAMONT HILLS RESORT (BAUCK)	1-23	NW	SW	NE	23	16	16	E	PRP	01/21/2016
3	OSAGE	LAMONT HILLS RESORT (BAUCK)	2-23	E2	SW	NE	23	16	16	E	OP	09/30/2014
3	OSAGE	GLEN BAUCK (LAMONT HILLS RESORT)	2-23	NE	SE	NE	23	16	16	E	PRP	01/21/2016
3	OSAGE	LAMONT HILLS RESORT (BAUCK)	3-23	SW	SE	NE	23	16	16	E	PRP	01/21/2016
3	OSAGE	LAMONT HILLS RESORT (BAUCK)	4-23	W2	SW	NE	23	16	16	E	PRP	01/21/2016
3	POTTAWATOMIE	CASEY	3		NW	SE	9	7	12	E	OP	08/13/2015
3	POTTAWATOMIE	CASEY	7-SWD		S2	SE	9	7	12	E	OP	08/13/2015
3	POTTAWATOMIE	FORDHAM	2	W2	SW	SW	10	7	12	E	OP	06/22/2015
3	WILSON	SCOTT (HILL)	1		SW	SW	12	27	15	E	OP	06/23/2015
3	WILSON	CLAY BRAMAN	2	NW	NW	NW	6	27	16	E	O	11/20/2014
3	WILSON	CLAY BRAMAN	13		W2	NW	6	27	16	E	O	11/20/2014
3	WILSON	CLAY BRAMAN	14		W2	NW	6	27	16	E	O	11/20/2014
3	WILSON	CLAY BRAMAN	15		W2	NW	6	27	16	E	O	11/20/2014
3	WILSON	CLAY BRAMAN	16		W2	NW	6	27	16	E	O	11/20/2014
3	WILSON	CLAY BRAMAN	17		W2	NW	6	27	16	E	O	11/20/2014
3	WILSON	CLAY BRAMAN	18		W2	NW	6	27	16	E	O	11/20/2014
3	WILSON	CLAY BRAMAN	20		W2	NW	6	27	16	E	O	11/20/2014
3	WILSON	CLAY BRAMAN	21		W2	NW	6	27	16	E	O	11/20/2014
3	WILSON	CLAY BRAMAN	22		W2	NW	6	27	16	E	O	11/20/2014
3	WILSON	CLAY BRAMAN	23		W2	NW	6	27	16	E	O	11/20/2014
3	WILSON	CLAY BRAMAN	24		W2	NW	6	27	16	E	O	11/20/2014
3	WILSON	CLAY BRAMAN	25		W2	NW	6	27	16	E	O	11/20/2014
3	WILSON	M. CARLSON	04		N2	SW	12	27	16	E	OP	06/24/2015
3	WILSON	M. CARLSON	B-1		N2	SW	12	27	16	E	OP	06/24/2015
3	WILSON	M. CARLSON	B-2		N2	SW	12	27	16	E	OP	06/24/2015
3	WILSON	M. CARLSON	B-3		N2	SW	12	27	16	E	OP	06/24/2015
3	WILSON	M. CARLSON	B-4		N2	SW	12	27	16	E	OP	06/24/2015
3	WILSON	M. CARLSON	OW-02		N2	SW	12	27	16	E	OP	06/24/2015
3	WILSON	M. CARLSON	OW-03		N2	SW	12	27	16	E	OP	06/24/2015
3	WILSON	M. CARLSON	OW-06		N2	SW	12	27	16	E	OP	06/24/2015
3	WILSON	M. CARLSON	OW-10		N2	SW	12	27	16	E	OP	06/24/2015
3	WILSON	M. CARLSON	OW-11		N2	SW	12	27	16	E	OP	06/24/2015
3	WILSON	M. CARLSON	OW-12		N2	SW	12	27	16	E	OP	06/24/2015
3	WILSON	M. CARLSON	OW-13		N2	SW	12	27	16	E	OP	06/24/2015
3	WILSON	MARPLE	1		SW	26	27	16	E	ER	06/23/2015	
3	WILSON	MARPLE	2		SW	26	27	16	E	ER	06/23/2015	
3	WILSON	MARPLE	3		SW	26	27	16	E	ER	06/23/2015	
3	WILSON	MARPLE	4		SW	26	27	16	E	ER	06/23/2015	
3	WILSON	MARPLE	5		SW	26	27	16	E	ER	06/23/2015	
3	WILSON	MARPLE	6		SW	26	27	16	E	ER	06/23/2015	
3	WILSON	VILAS-28 (OLSON)	01	SW	SW	NW	28	27	17	E	OP	06/25/2015
3	WILSON	VILAS-28 (ANDERSON)	01	NE	SE	SW	28	27	17	E	OP	06/25/2015
3	WILSON	VILAS-28 (OLSON)	01	NE	NW	NW	28	27	17	E	OP	06/25/2015
3	WILSON	VILAS-28 (OLSON)	01			NW	28	27	17	E	OP	03/25/2015
3	WILSON	VILAS-28 (ANDERSON)	02	NW	SE	SW	28	27	17	E	OP	06/25/2015
3	WILSON	VILAS-28 (ANDERSON)	1061	SE	SE	SW	28	27	17	E	OP	06/25/2015

Wells/Records Removed from "Requiring Action" - (Post-FY2015) Review Initiative

DIST	COUNTY	LEASE NAME	WELL NO	Q-3	Q-2	Q-1	SEC	TWP	RNG	DIR	RECODE	REMOVE DATE	
3	WILSON	VILAS-28 (CAMPBELL)	1063	SW	SE	SE	28	27	17	E	OP	06/25/2015	
3	WILSON	VILAS-28 (CAMPBELL)	1066	SE	SW	SE	28	27	17	E	OP	06/25/2015	
3	WILSON	VILAS-28 (CAMPBELL)	1067	SW	SW	SE	28	27	17	E	OP	06/25/2015	
3	WILSON	VILAS-28 (OLSON)	1070	NE	SW	NW	28	27	17	E	OP	06/25/2015	
3	WILSON	VILAS-28 (OLSON)	#1	NE	NW	NW	28	27	17	E	OP	06/25/2015	
3	WILSON	VILAS-33 (JOHNSON)	00			SW	33	27	17	E	OP	06/25/2015	
3	WILSON	VILAS-33 (JOHNSON)	01	NE	SE	SW	33	27	17	E	OP	06/25/2015	
3	WILSON	VILAS-33 (DULIN)	01	SE	SE	NW	33	27	17	E	OP	06/25/2015	
3	WILSON	VILAS-33 (DULIN)	01	SW	SE	NW	33	27	17	E	OP	06/25/2015	
3	WILSON	VILAS-33 (VARNDELL)	01	NW	SW	NE	33	27	17	E	OP	06/25/2015	
3	WILSON	VILAS-33 (HANSEN)	01	C	NW	SE	33	27	17	E	OP	06/25/2015	
3	WILSON	VILAS-33 (JOHNSON)	01	C	NW	SW	33	27	17	E	OP	06/25/2015	
3	WILSON	VILAS-33 (BLACK)	01	NE	NE	NW	33	27	17	E	OP	06/25/2015	
3	WILSON	VILAS-33 (DULIN)	02	C	NE	NW	33	27	17	E	OP	06/25/2015	
3	WILSON	VILAS-33 (HANSEN)	02	NE	NW	NE	33	27	17	E	OP	06/25/2015	
3	WILSON	VILAS-33 (HANSEN)	02	NW	SW	SE	33	27	17	E	OP	06/25/2015	
3	WILSON	VILAS-33 (DULIN)	02	NE	SE	NW	33	27	17	E	OP	06/25/2015	
3	WILSON	VILAS-33 (JOHNSON)	02	NW	SW	SW	33	27	17	E	OP	06/25/2015	
3	WILSON	VILAS-33 (VARNDELL)	02	SW	NW	NE	33	27	17	E	OP	06/25/2015	
3	WILSON	VILAS-33 (HANSEN)	03	SW	NW	NE	33	27	17	E	OP	06/25/2015	
3	WILSON	VILAS-33 (JOHNSON)	03	SE	SW	SW	33	27	17	E	OP	06/25/2015	
3	WILSON	VILAS-33 (HANSEN)	04	C	SW	NE	33	27	17	E	OP	06/25/2015	
3	WILSON	VILAS-33 (HANSEN)	1054	NE	NW	NE	33	27	17	E	OP	06/25/2015	
3	WILSON	VARNDELL-CHOOCH	1-1981			SW	NE	33	27	17	E	OP	04/10/2015
3	WILSON	VILAS-33 (VARNDELL)	#1	SE	NE	NE	33	27	17	E	OP	06/25/2015	
3	WILSON	VILAS-33 (VARNDELL)	#2	SE	NE	NE	33	27	17	E	OP	06/25/2015	
3	WILSON	VILAS-33 (VARNDELL)	#3	NE	SE	NE	33	27	17	E	OP	06/25/2015	
3	WILSON	VARNDELL-CONKLIN	3-V	SE	NE	NE	33	27	17	E	O	04/10/2015	
3	WILSON	HANSEN TRACTOR	OW-1	NE	SE	SE	34	27	17	E	DUP	07/23/2015	
3	WILSON	WILSON	A				11	28	13	E	NWL	02/04/2015	
3	WILSON	WILSON	B				11	28	13	E	NWL	02/04/2015	
3	WILSON	WILSON	C				11	28	13	E	NWL	02/04/2015	
3	WILSON	WILSON	D				11	28	13	E	NWL	02/04/2015	
3	WILSON	WILSON	E				11	28	13	E	NWL	02/04/2015	
3	WILSON	WILSON	F				11	28	13	E	NWL	02/04/2015	
3	WILSON	WILSON	G				11	28	13	E	NWL	02/04/2015	
3	WILSON	WILSON	H				11	28	13	E	NWL	02/04/2015	
3	WILSON	WILSON	I				11	28	13	E	NWL	02/04/2015	
3	WILSON	WILSON	J				11	28	13	E	NWL	02/04/2015	
3	WILSON	WILSON	K				11	28	13	E	NWL	02/04/2015	
3	WILSON	PIERPOINT (was EMPLOYERS)	(EMP33)	NW	NW	SE	9	28	15	E	O	08/10/2015	
3	WILSON	PIERPOINT (was EMPLOYERS)	(EMP34)	NW	NW	SE	9	28	15	E	O	08/10/2015	
3	WILSON	PIERPOINT (was EMPLOYERS)	(EMP35)	SW	SW	NE	9	28	15	E	O	08/10/2015	
3	WILSON	PIERPOINT (was EMPLOYERS)	(EMP41)	NE	NW	NE	9	28	15	E	O	08/10/2015	
3	WILSON	PIERPOINT (was EMPLOYERS)	(EMP42)	NW	NE	NE	9	28	15	E	O	08/10/2015	
3	WILSON	PIERPOINT (was EMPLOYERS)	(EMP43)	NW	NE	NE	9	28	15	E	O	08/10/2015	
3	WILSON	PIERPOINT (was EMPLOYERS)	(EMP44)	SW	NE	NE	9	28	15	E	O	08/10/2015	
3	WILSON	PIERPOINT (was EMPLOYERS)	(EMP45)	NE	SE	NE	9	28	15	E	O	08/10/2015	
3	WILSON	PIERPOINT (was EMPLOYERS)	(EMP47)	NE	NW	NE	9	28	15	E	O	08/10/2015	
3	WILSON	PIERPOINT (was EMPLOYERS)	(EMP48)	NE	NW	NE	9	28	15	E	O	08/10/2015	
3	WILSON	PIERPOINT (was EMPLOYERS)	(EMP49)	SE	NW	NE	9	28	15	E	O	08/10/2015	
3	WILSON	PIERPOINT (was EMPLOYERS)	(EMP50)	NW	SW	NE	9	28	15	E	O	08/10/2015	
3	WILSON	PIERPOINT (was EMPLOYERS)	(EMP51)	NE	SW	NE	9	28	15	E	O	08/10/2015	
3	WILSON	PIERPOINT (was EMPLOYERS)	(EMP52)	NE	SW	NE	9	28	15	E	O	08/10/2015	
3	WILSON	PIERPOINT (was EMPLOYERS)	(EMP53)	SE	NW	NE	9	28	15	E	O	08/10/2015	
3	WILSON	PIERPOINT (was EMPLOYERS)	(EMP46)	SW	NW	NW	10	28	15	E	O	08/10/2015	
3	WILSON	PIERPOINT (was EMPLOYERS)	(EMP54)	NW	SE	NW	10	28	15	E	O	08/10/2015	
3	WILSON	EAGLE	1			SW	NW	31	28	15	E	OP	04/14/2015
3	WILSON	EAGLE	1			SW	NW	31	28	15	E	OP	04/14/2015
3	WILSON	EAGLE	2			SW	NW	31	28	15	E	OP	04/14/2015

Wells/Records Removed from "Requiring Action" - (Post-FY2015) Review Initiative

DIST	COUNTY	LEASE NAME	WELL NO	Q-3	Q-2	Q-1	SEC	TWP	RNG	DIR	RECODE	REMOVE DATE
3	WILSON	EAGLE	3		SW	NW	31	28	15	E	OP	04/14/2015
3	WILSON	EAGLE	W1		SW	NW	31	28	15	E	OP	04/14/2015
3	WILSON	OLSON	1		E2	SE	2	28	16	E	O	04/17/2015
3	WILSON	OLSON	1		W2	SE	2	28	16	E	O	04/17/2015
3	WILSON	OLSON	1		SW	SE	2	28	16	E	O	04/17/2015
3	WILSON	OLSON	2		E2	SE	2	28	16	E	O	04/17/2015
3	WILSON	OLSON	2		W2	SE	2	28	16	E	O	04/17/2015
3	WILSON	OLSON	2			SW	2	28	16	E	O	04/17/2015
3	WILSON	OLSON	3		E2	SE	2	28	16	E	O	04/17/2015
3	WILSON	OLSON	3		W2	SE	2	28	16	E	O	04/17/2015
3	WILSON	OLSON	3			SW	2	28	16	E	O	04/17/2015
3	WILSON	OLSON	4			SW	2	28	16	E	O	04/17/2015
3	WILSON	OLSON	5		SE	SW	2	28	16	E	O	04/17/2015
3	WILSON	OLSON	6			SW	2	28	16	E	O	04/17/2015
3	WILSON	STOVER	5			NW	3	28	17	E	DUP	04/20/2015
3	WILSON	STOVER	(SYO21)			NW	3	28	17	E	DUP	04/20/2015
3	WILSON	VILAS-4 (McMILLEN)	01	SW	NW	SW	4	28	17	E	LP	06/22/2015
3	WILSON	VILAS-4 (McMILLEN)	02	NW	NW	SW	4	28	17	E	LP	06/22/2015
3	WILSON	VILAS-4 (McMILLEN)	03	N2	NW	SW	4	28	17	E	LP	06/22/2015
3	WILSON	VILAS-4 (McMILLEN)	03	NW	NW	SW	4	28	17	E	LP	06/22/2015
3	WILSON	VILAS-4 (McMILLEN)	05	SW	NW	SW	4	28	17	E	LP	06/22/2015
3	WILSON	VILAS-4 (McMILLEN)	11	NW	NW	SW	4	28	17	E	LP	06/22/2015
3	WILSON	MYERS	(K1008)			SW	10	28	17	E	NWL	08/31/2016
3	WILSON	PARKER	(K1024)			SE	10	28	17	E	NWL	01/07/2016
3	WILSON	MYERS	(K1032)			SW	10	28	17	E	NWL	01/07/2016
3	WILSON	MYERS	(K1039)			NW	10	28	17	E	NWL	01/07/2016
3	WILSON	MYERS	(K1048)			NW	10	28	17	E	NWL	11/07/2016
3	WILSON	MYERS	(K1049)			NW	10	28	17	E	POP	08/31/2016
3	WILSON	MYERS	(K1051)			NW	10	28	17	E	POP	08/31/2016
3	WILSON	SHORT	(SHO16)		NE	SW	31	28	17	E	NWL	01/21/2015
3	WILSON	MARTIN NICKEL (was Clary)	1		NE	NW	6	29	15	E	O	04/20/2015
3	WILSON	MARTIN NICKEL (was Clary)	2		NE	NW	6	29	15	E	O	04/20/2015
3	WILSON	MARTIN NICKEL (was Clary)	3		NE	NW	6	29	15	E	O	04/20/2015
3	WILSON	MARTIN NICKEL (was Clary)	4		NE	NW	6	29	15	E	O	04/20/2015
3	WILSON	KEBERT (not MILLER)	06		SW	SW	22	29	15	E	PRP	05/14/2015
3	WILSON	KEBERT (not MILLER)	07		SE	SW	22	29	15	E	PRP	05/14/2015
3	WILSON	KEBERT (not MILLER)	L-5		NW	SW	22	29	15	E	PRP	05/14/2015
3	WILSON	HALL	OW2-22		NE	SE	22	29	15	E	OP	04/20/2015
3	WILSON	HALL	OW4-22		NW	SE	22	29	15	E	OP	04/20/2015
3	WILSON	HALL	OW1-23		NW	SW	23	29	15	E	OP	04/20/2015
3	WILSON	HALL	OW2-23		NW	SW	23	29	15	E	OP	04/20/2015
3	WILSON	HALL	13-A		SW	NE	27	29	15	E	OP	04/20/2015
3	WILSON	HALL	OW1-27		NW	NE	27	29	15	E	OP	04/20/2015
3	WILSON	HALL	OW3-27		SW	NE	27	29	15	E	OP	04/20/2015
3	WILSON	HALL	SO		SW	NE	27	29	15	E	OP	04/20/2015
3	WILSON	THURMAN (not ESTSE)	02		E2	SE	21	29	16	E	DUP	04/21/2015
3	WILSON	THURMAN (not ESTSE)	OW-1		NE	SE	21	29	16	E	DUP	04/21/2015
3	WILSON	THURMAN (not ESTSE)	OW-2		NE	SE	21	29	16	E	DUP	04/21/2015
3	WILSON	THURMAN (not ESTSE)	OW-3		NE	SE	21	29	16	E	DUP	04/21/2015
3	WILSON	BAUMAN WEST (CHISAM)	7		N2	NW	11	30	15	E	OP	11/21/2014
3	WILSON	BAUMAN WEST (CHISAM)	?		N2	NW	11	30	15	E	ER	11/21/2014
3	WILSON	BAUMAN WEST (CHISAM)	1-A		N2	NW	11	30	15	E	O	11/21/2014
3	WILSON	BAUMAN WEST (CHISAM)	1-B		N2	NW	11	30	15	E	O	11/21/2014
3	WILSON	BAUMAN WEST (CHISAM)	1-C		N2	NW	11	30	15	E	O	11/21/2014
3	WILSON	BAUMAN WEST (CHISAM)	1-D		N2	NW	11	30	15	E	O	11/21/2014
3	WILSON	BAUMAN WEST (CHISAM)	2-A		N2	NW	11	30	15	E	O	11/21/2014
3	WILSON	BAUMAN WEST (CHISAM)	2-B		N2	NW	11	30	15	E	O	11/21/2014
3	WILSON	BAUMAN WEST (CHISAM)	2-C		N2	NW	11	30	15	E	O	11/21/2014
3	WILSON	BAUMAN WEST (CHISAM)	2-D		N2	NW	11	30	15	E	O	11/21/2014
3	WILSON	BAUMAN WEST (CHISAM)	3-A		N2	NW	11	30	15	E	OP	11/21/2014

Wells/Records Removed from "Requiring Action" - (Post-FY2015) Review Initiative

DIST	COUNTY	LEASE NAME	WELL NO	Q-3	Q-2	Q-1	SEC	TWP	RNG	DIR	RECODE	REMOVE DATE
3	WILSON	BAUMAN WEST (CHISAM)	3-D		N2	NW	11	30	15	E	O	11/21/2014
3	WILSON	BAUMAN WEST (CHISAM)	4-B		N2	NW	11	30	15	E	O	11/21/2014
3	WILSON	BAUMAN WEST (CHISAM)	4-C		N2	NW	11	30	15	E	O	11/21/2014
3	WILSON	BAUMAN WEST (CHISAM)	5-B		N2	NW	11	30	15	E	OP	11/21/2014
3	WILSON	BAUMAN WEST (CHISAM)	5-C		N2	NW	11	30	15	E	OP	11/21/2014
3	WILSON	BAUMAN WEST (CHISAM)	5-D		N2	NW	11	30	15	E	O	11/21/2014
3	WILSON	BAUMAN WEST (CHISAM)	OW-1		N2	NW	11	30	15	E	O	11/21/2014
3	WILSON	BAUMAN WEST (CHISAM)	W-1		N2	NW	11	30	15	E	O	11/21/2014
3	WILSON	BAUMAN WEST (CHISAM)	WIW-2		N2	NW	11	30	15	E	O	11/21/2014
3	WILSON	THOMPSON (was ZIMMERMAN)	1	NE	NE	SE	12	30	15	E	OP	10/22/2015
3	WILSON	THOMPSON (was ZIMMERMAN)	2	SW	NE	SE	12	30	15	E	OP	10/22/2015
3	WILSON	THOMPSON (was ZIMMERMAN)	3	SE	NE	SE	12	30	15	E	OP	10/22/2015
3	WILSON	THOMPSON (was ZIMMERMAN)	4	NE	SE	SE	12	30	15	E	OP	10/22/2015
3	WILSON	THOMPSON (was ZIMMERMAN)	5	SE	NW	SE	12	30	15	E	OP	10/22/2015
3	WILSON	THOMPSON (was ZIMMERMAN)	7	SE	NW	SE	12	30	15	E	OP	10/22/2015
3	WILSON	THOMPSON (was ZIMMERMAN)	8	NE	NE	SE	12	30	15	E	OP	10/22/2015
3	WILSON	CRAWFORD/GRAHAM	83JWJ (12)	NE	NE	SW	7	30	16	E	OP	12/08/2014
3	WILSON	CRAWFORD/GRAHAM	83LJW (10)	NW	NE	SW	7	30	16	E	OP	12/08/2014
3	WILSON	CRAWFORD/GRAHAM	84OWJ (02)	NE	NW	SW	7	30	16	E	OP	12/08/2014
3	WILSON	CRAWFORD/GRAHAM	85KWL (09)	NE	NE	SW	7	30	16	E	OP	12/08/2014
3	WILSON	CRAWFORD/GRAHAM	85PWJ (07)	SW	SW	NW	7	30	16	E	OP	12/08/2014
3	WILSON	HALLBAUER (not Hoobler)	(HOO-01)	NW	SW	NW	17	30	16	E	O	04/16/2015
3	WILSON	LAIR (not OSBORN)	1		SE	NW	20	30	16	E	OP	08/03/2015
3	WILSON	LAIR (not OSBORN)	2		NE	NW	20	30	16	E	OP	08/03/2015
3	WILSON	LAIR (not OSBORN)	3		SE	NW	20	30	16	E	OP	08/03/2015
3	WILSON	LAIR (not OSBORN)	4		SE	NW	20	30	16	E	OP	08/03/2015
3	WILSON	PHILLIPS	05			SW	26	30	16	E	O	02/05/2015
3	WILSON	PHILLIPS	06			SW	26	30	16	E	OP	02/05/2015
3	WILSON	PHILLIPS	07			SW	26	30	16	E	O	02/05/2015
3	WILSON	PHILLIPS	08			SW	26	30	16	E	O	02/05/2015
3	WILSON	PHILLIPS	09			SW	26	30	16	E	POP	02/05/2015
3	WILSON	PHILLIPS	10			SW	26	30	16	E	O	02/05/2015
3	WILSON	PHILLIPS	11			SW	26	30	16	E	O	02/05/2015
3	WILSON	PHILLIPS	12			SW	26	30	16	E	O	02/05/2015
3	WILSON	PHILLIPS	15			SW	26	30	16	E	O	02/05/2015
3	WILSON	PHILLIPS	17			SW	26	30	16	E	O	02/05/2015
3	WILSON	PHILLIPS	18			SW	26	30	16	E	O	02/05/2015
3	WILSON	PHILLIPS	19			SW	26	30	16	E	O	02/05/2015
3	WILSON	PHILLIPS	26			SW	26	30	16	E	O	02/05/2015
3	WILSON	PHILLIPS	27			SW	26	30	16	E	O	02/05/2015
3	WILSON	PHILLIPS	28			SW	26	30	16	E	O	02/05/2015
3	WILSON	BERRIGAN	(HNN01)		E2	NE	35	30	16	E	PRP	07/07/2015
3	WILSON	BERRIGAN	(HNN02)		E2	NE	35	30	16	E	PRP	07/07/2015
3	WILSON	BERRIGAN	(HNN03)		E2	NE	35	30	16	E	PRP	07/07/2015
3	WILSON	BERRIGAN (CRITERIA)	BER-03	NE	SE	NE	35	30	16	E	O	01/22/2015
3	WILSON	BERRIGAN (CRITERIA)	BER-1A	SE	NE	NE	35	30	16	E	O	01/22/2015
3	WILSON	BERRIGAN	(HAN01)		W2	NW	36	30	16	E	PRP	07/07/2015
3	WILSON	BERRIGAN	(HAN02)		W2	NW	36	30	16	E	PRP	07/07/2015
3	WILSON	BERRIGAN	(HAN03)		W2	NW	36	30	16	E	PRP	07/07/2015
3	WILSON	BERRIGAN	(HAN04)		W2	NW	36	30	16	E	PRP	07/07/2015
3	WILSON	BERRIGAN	(HAN05)		W2	NW	36	30	16	E	PRP	07/07/2015
3	WILSON	BERRIGAN	(HAN06)		W2	NW	36	30	16	E	PRP	07/07/2015
3	WILSON	BERRIGAN	(HAN07)		W2	NW	36	30	16	E	PRP	07/07/2015
3	WILSON	BERRIGAN (CRITERIA)	BER-02	NW	SW	NW	36	30	16	E	O	01/22/2015
3	WILSON	BERRIGAN (CRITERIA)	BER-04	NE	NW	NW	36	30	16	E	O	01/22/2015
3	WILSON	BERRIGAN (CRITERIA)	BER-2A	NE	NW	NW	36	30	16	E	O	01/22/2015
3	WILSON	BERRIGAN (CRITERIA)	BER-3A	NW	NW	NW	36	30	16	E	O	01/22/2015
3	WILSON	BERRIGAN (CRITERIA)	BER-OW1	NE	SW	NW	36	30	16	E	O	01/22/2015
3	WILSON	BERRIGAN (CRITERIA)	BER-OW2	NE	SW	NW	36	30	16	E	O	01/22/2015
3	WILSON	BERRIGAN (CRITERIA)	BER-OW3	SE	NW	NW	36	30	16	E	O	01/22/2015

Wells/Records Removed from "Requiring Action" - (Post-FY2015) Review Initiative

DIST	COUNTY	LEASE NAME	WELL NO	Q-3	Q-2	Q-1	SEC	TWP	RNG	DIR	RECODE	REMOVE DATE
3	WILSON	BERRIGAN (CRITERIA)	SYDNEY #1	SE	NW	NW	36	30	16	E	O	01/22/2015
3	WILSON	DICKENS	4		N2	SE	15	30	17	E	OP	05/14/2015
3	WILSON	DICKENS	5		N2	SE	15	30	17	E	OP	05/14/2015
3	WILSON	DICKENS	6		N2	SE	15	30	17	E	OP	05/14/2015
3	WOODSON	RAAF	(RAF00)		SW	NE	24	23	13	E	PRP	04/14/2015
3	WOODSON	RAAF	(RAF01)		SW	NE	24	23	13	E	PRP	04/14/2015
3	WOODSON	RAAF	(RAF03)		SW	NE	24	23	13	E	PRP	04/14/2015
3	WOODSON	RAAF	(RAF04) 6		SW	NE	24	23	13	E	PRP	04/14/2015
3	WOODSON	RAAF	(RAF05)		SW	NE	24	23	13	E	PRP	04/14/2015
3	WOODSON	RAAF	(RAF06)		SE	NE	24	23	13	E	PRP	04/14/2015
3	WOODSON	RAAF	(RAF07)		SE	NE	24	23	13	E	PRP	04/14/2015
3	WOODSON	RAAF	(RAF09)		SE	NW	24	23	13	E	PRP	04/14/2015
3	WOODSON	HALFMANN (not Hoffman)	5	NE	SW	SE	31	23	16	E	OP	05/14/2015
3	WOODSON	HALFMANN (not Hoffman)	OW-1		NW	SE	31	23	16	E	OP	05/14/2015
3	WOODSON	HOLTZ	1			SE	33	23	17	E	O	04/16/2015
3	WOODSON	HOLTZ	2			SE	33	23	17	E	O	04/16/2015
3	WOODSON	HOLTZ	3			SE	33	23	17	E	O	04/16/2015
3	WOODSON	HOLTZ	4			SE	33	23	17	E	O	04/16/2015
3	WOODSON	HOLTZ	5			SE	33	23	17	E	O	04/16/2015
3	WOODSON	Ashlock/NORDMEYER	(ASH14)	SE	SE	SE	14	25	13	E	OP	12/10/2014
3	WOODSON	Ashlock/NORDMEYER	(ASH17)	NW	SW	SE	14	25	13	E	OP	12/10/2014
3	WOODSON	Ashlock/NORDMEYER	07 (ASH07)	NE	NE	SW	14	25	13	E	O	12/10/2014
3	WOODSON	Ashlock/NORDMEYER	08 (ASH08)	NE	NE	SW	14	25	13	E	O	12/10/2014
3	WOODSON	Ashlock/NORDMEYER	09 (ASH09)	SW	SW	SE	14	25	13	E	O	12/10/2014
3	WOODSON	Ashlock/NORDMEYER	10 (ASH10)	SW	SE	SE	14	25	13	E	O	12/10/2014
3	WOODSON	Ashlock/NORDMEYER	12 (ASH12)	SW	SE	SE	14	25	13	E	O	12/10/2014
3	WOODSON	Ashlock/NORDMEYER	13 (ASH13)	SE	SE	SE	14	25	13	E	O	12/10/2014
3	WOODSON	Ashlock/NORDMEYER	15 (ASH15)	SW	NW	SE	14	25	13	E	O	12/10/2014
3	WOODSON	Ashlock/NORDMEYER	16 (ASH16)	NW	SW	SE	14	25	13	E	O	12/10/2014
3	WOODSON	Ashlock/NORDMEYER	18 (ASH18)	NE	SW	SE	14	25	13	E	O	12/10/2014
3	WOODSON	Ashlock/NORDMEYER	19 (ASH19)	NE	SW	SE	14	25	13	E	O	12/10/2014
3	WOODSON	SHEEDY	1	NW	NW	NE	27	25	14	E	O	11/18/2015
3	WOODSON	BENNETT A	T	SW	NW	NW	27	25	17	E	DUP	08/29/2014
3	WOODSON	BENNETT A	U	SW	NW	NW	27	25	17	E	DUP	08/29/2014
3	WOODSON	CUMMINGS	A	NE	NE	SE	28	25	17	E	PRP	05/15/2015
3	WOODSON	CUMMINGS	B	NE	NE	SE	28	25	17	E	PRP	05/15/2015
3	WOODSON	CUMMINGS	C	NW	NE	SE	28	25	17	E	PRP	05/15/2015
3	WOODSON	BENNETT A	I		NE	NE	28	25	17	E	DUP	08/29/2014
3	WOODSON	YOUNG 'A'	22	NW	NE	SW	16	26	16	E	OPF	05/18/2016
3	WOODSON	YOUNG 'A'	23	NW	NE	SW	16	26	16	E	OPF	05/18/2016
3	WOODSON	MILBIT (GRISIER / BITTENBENDER)	G-07	SW	SE	SW	9	26	17	E	O	01/12/2015
3	WOODSON	MILBIT (GRISIER / BITTENBENDER)	G-08	SW	SW	SE	9	26	17	E	O	01/12/2015
3	WOODSON	MILBIT (GRISIER / BITTENBENDER)	G-10	SW	SW	SE	9	26	17	E	O	01/12/2015
3	WOODSON	MILBIT (GRISIER / BITTENBENDER)	G-12	SE	SW	SE	9	26	17	E	O	01/12/2015
3	WOODSON	MILBIT (GRISIER / BITTENBENDER)	H-08	SW	SW	SE	9	26	17	E	O	01/12/2015
3	WOODSON	MILBIT (GRISIER / BITTENBENDER)	H-09	SW	SW	SE	9	26	17	E	O	01/12/2015
3	WOODSON	MILBIT (GRISIER / BITTENBENDER)	H-11	SE	SW	SE	9	26	17	E	O	01/12/2015
3	WOODSON	MILBIT (GRISIER / BITTENBENDER)	H-12	SW	SE	SE	9	26	17	E	O	01/12/2015
3	WOODSON	MILBIT (GRISIER / BITTENBENDER)	H-15	SE	SE	SE	9	26	17	E	O	01/12/2015
3	WOODSON	MILBIT (GRISIER / BITTENBENDER)	H-16	SE	SE	SE	9	26	17	E	O	01/12/2015
3	WOODSON	MILBIT (GRISIER / BITTENBENDER)	IG-08	SW	SW	SE	9	26	17	E	OP	01/12/2015
3	WOODSON	MILBIT (GRISIER / BITTENBENDER)	IG-09	SW	SW	SE	9	26	17	E	O	01/12/2015
3	WOODSON	MILBIT (GRISIER / BITTENBENDER)	IG-10	S2	S2	S2	9	26	17	E	O	01/12/2015
3	WOODSON	MILBIT (GRISIER / BITTENBENDER)	IG-11	SE	SW	SE	9	26	17	E	O	01/12/2015
3	WOODSON	HERDER	1	NE	NE	SW	18	26	17	E	PRP	10/18/2016
3	WOODSON	FREDERICK	(KENNY03)	NE	NW	NW	18	26	17	E	PRP	10/18/2016
3	WOODSON	FREDERICK	(KENNY04)	NE	SW	NW	18	26	17	E	PRP	10/18/2016
4	BARTON	DAVIDSON-OWWO	1-OWWO	SW	SW	NE	4	16	11	W	OP	07/28/2015
4	BARTON	REDETZKE	1	NW	SW	NW	10	16	11	W	OP	07/27/2015
4	BARTON	REDETZKE	1-B	SE	SW	NW	10	16	11	W	OP	07/27/2015

Wells/Records Removed from "Requiring Action" - (Post-FY2015) Review Initiative

DIST	COUNTY	LEASE NAME	WELL NO	Q-3	Q-2	Q-1	SEC	TWP	RNG	DIR	RECODE	REMOVE DATE
4	BARTON	OESER	4	N2	NW	SE	17	16	11	W	OP	07/28/2015
4	BARTON	MARTHA EDWARDS	1	NE	NE	SE	18	16	11	W	DUP	10/15/2015
4	BARTON	MARTHA EDWARDS	3	NW	NE	SE	18	16	11	W	DUP	10/15/2015
4	BARTON	HARZMAN	4	C	W2	SE	33	16	11	W	O	10/08/2015
4	BARTON	REDEZKE	1	N2	SW	SW	20	16	13	W	OP	08/03/2015
4	BARTON	SLAVENS	1	NE	NW	NE	15	16	15	W	OP	08/03/2015
4	BARTON	TINDALL	4	SW	NE	NW	2	18	13	W	OP	08/05/2015
4	BARTON	STOSS	2	NE	NW	NW	29	18	13	W	OP	08/05/2015
4	BARTON	STOSS	3	NW	NE	NW	29	18	13	W	OP	08/05/2015
4	BARTON	STOSS	6	SW	NE	NW	29	18	13	W	O	08/05/2015
4	BARTON	RABENSEIFNER (was S. W. FORD)	1	N2	SE	SW	7	18	15	W	O	10/23/2015
4	BARTON	BAHR	1	SW	NW	SW	17	18	15	W	OP	08/07/2015
4	BARTON	VERNON	1-OWWO	NW	NW	SW	19	18	15	W	OP	07/27/2015
4	BARTON	YARMER	2-OWWO	SW	NW	SE	34	18	15	W	OP	08/07/2015
4	ELLIS	CARMICHAEL	1		S2	SE	11	11	18	W	OP	08/03/2015
4	ELLIS	DREILING	1	N2	SE	NE	8	12	17	W	O	08/10/2015
4	ELLIS	DREILING	2	SW	SE	NE	8	12	17	W	O	08/10/2015
4	ELLIS	STAAB	4	NE	SE	NE	11	12	18	W	OP	07/23/2015
4	ELLIS	WINDHOLZ	1	SE	SE	SE	9	13	16	W	O	08/05/2015
4	ELLIS	WINDHOLZ	2	NE	SE	SE	9	13	16	W	O	08/05/2015
4	ELLIS	DORTLAND J M	1-TWIN	NW	SW	NW	26	13	16	W	OP	07/27/2015
4	ELLIS	KINDERKNECHT	B-1	W2	W2	NW	16	14	19	W	OP	07/22/2015
4	ELLIS	WOLF (not WERTH)	1	NE	NW	NW	25	15	18	W	OP	08/05/2015
4	GRAHAM	DAVIGNON	1	NW	NW	NW	20	9	21	W	OP	07/23/2015
4	GRAHAM	KARST	1	NW	SW	NW	28	9	21	W	OP	08/10/2015
4	GRAHAM	DODSON	3	SE	SW	SW	28	9	21	W	O	10/06/2015
4	GRAHAM	KARST	2-SWD	NW	SW	NW	29	9	21	W	O	08/10/2015
4	GRAHAM	KARST	3-SWD	NW	SW	NW	29	9	21	W	O	08/10/2015
4	GRAHAM	EICHMAN	1	NE	NE	NE	32	9	21	W	O	10/07/2015
4	GRAHAM	COX A	2	SW	NE	NW	33	9	21	W	OP	07/28/2015
4	GRAHAM	HOLZHAUER "B" (IRONCLAD)	4	NE	SW	NE	26	9	22	W	O	08/11/2015
4	GRAHAM	HOLZHAUER SO. (IRONCLAD)	409	NE	SW	NE	26	9	22	W	O	08/11/2015
4	GRAHAM	HOLZHAUER SO. (IRONCLAD)	410	SE	SW	NE	26	9	22	W	OP	08/11/2015
4	GRAHAM	GUSTAFSON 'C'	1	NW	SW	NW	1	10	22	W	O	10/08/2015
4	GRAHAM	GUSTAFSON 'C'	3	SW	SW	NW	1	10	22	W	O	10/08/2015
4	ROOKS	CHAFFIN	1	NW	SE	NW	19	7	17	W	O	08/10/2015
4	ROOKS	ADAMS "A"	1	C	SW	NE	33	8	16	W	OP	08/10/2015
4	ROOKS	ADAMS "B"	1	S2	SE	NE	33	8	16	W	O	08/10/2015
4	ROOKS	ADAMS "A"	2	C	NW	NE	33	8	16	W	OP	08/10/2015
4	ROOKS	ADAMS "B"	2	N2	NW	SE	33	8	16	W	O	08/10/2015
4	ROOKS	MCFADDEN (BAXTER)	1	S2	SW	SE	2	9	16	W	O	08/11/2015
4	ROOKS	MCFADDEN (BAXTER)	2	S2	NW	SE	2	9	16	W	O	08/11/2015
4	ROOKS	MCFADDEN "A" (BAXTER)	3	NW	NW	SE	2	9	16	W	OP	08/11/2015
4	ROOKS	BAXTER "A"	6	NW	SW	NW	2	9	16	W	O	08/10/2015
4	ROOKS	MCFADDEN "B" (BAXTER)	4-TWIN	W2	SW	NE	2	9	16	W	O	08/11/2015
4	ROOKS	BAXTER "E"	5	N2	NW	NE	3	9	16	W	O	08/10/2015
4	ROOKS	BAXTER "E"	7	SW	NW	NE	3	9	16	W	OP	08/10/2015
4	ROOKS	TOWNS	2	SW	SE	SE	18	9	20	W	OP	10/23/2015
4	ROOKS	TOWNS	3	NE	SW	SE	18	9	20	W	OP	10/23/2015
4	ROOKS	TOWNS	6	SE	SW	SE	18	9	20	W	OP	10/23/2015
4	ROOKS	MARCOTTE	2	SW	SW	SW	26	9	20	W	OP	07/23/2015
4	ROOKS	TUCKER	2	NW	SE	SW	32	9	20	W	OP	07/27/2015
4	ROOKS	TUCKER	5	NW	SW	SW	32	9	20	W	OP	07/27/2015
4	ROOKS	ALLPHIN	2	NW	SW	NW	35	9	20	W	O	08/10/2015
4	RUSSELL	EHRlich	1	NW	SW	SE	28	13	14	W	OP	08/05/2015
4	RUSSELL	FRANK KILIAN	35-648	NE	SW	NE	28	13	14	W	O	07/22/2015
4	RUSSELL	BROWN 'B'	8	NE	SE	NE	31	13	14	W	OP	10/01/2015
4	RUSSELL	PASEK (was UNKNOWN)	2	S2	NW	NW	11	14	11	W	OP	10/26/2015
4	RUSSELL	DUMLER "D"	1	SE	SW	SW	10	14	13	W	OP	10/07/2015
4	RUSSELL	DUMLER "D"	1	NW	SW	SW	10	14	13	W	OP	10/07/2015

Wells/Records Removed from "Requiring Action" - (Post-FY2015) Review Initiative

DIST	COUNTY	LEASE NAME	WELL NO	Q-3	Q-2	Q-1	SEC	TWP	RNG	DIR	RECODE	REMOVE DATE
4	RUSSELL	REIN "F" (now DRISCOLL)	3	NE	SE	NW	20	14	13	W	O	10/22/2015
4	RUSSELL	HOLL "B"	03	W2	W2	NW	22	14	14	W	OP	07/28/2015
4	RUSSELL	HOLL "B"	08	SE	SE	NW	22	14	14	W	OP	07/28/2015
4	RUSSELL	HOLL "B"	12		N2	NW	22	14	14	W	OP	07/28/2015
4	RUSSELL	HOLL "B"	21	SW	NE	NW	22	14	14	W	OP	07/28/2015
4	RUSSELL	DIETZ	2	SW	NW	SW	25	15	14	W	OP	08/03/2015
4	RUSSELL	DUMLER	2	SE	SE	SW	36	15	14	W	OP	10/07/2015
4	RUSSELL	WEGELE "E"	1	NE	NE	SW	32	15	15	W	O	10/26/2015
4	RUSSELL	BITTER	1	W2	NE	NW	5	16	13	W	OP	09/23/2015
4	RUSSELL	BITTER "B"	1	W2	SW	NW	5	16	13	W	O	09/23/2015
4	TREGO	BAUGHER	1-C	SE	NW	NE	20	12	21	W	OP	07/07/2015
4	TREGO	BAUGHER	2-C	SE	NW	NW	21	12	21	W	OP	10/01/2014
4	TREGO	BRENNER OWWO	2	SW	SW	NE	14	15	21	W	OP	07/23/2015



Ryan Hoffman, Director of Conservation

1500 SW Arrowhead Road
Topeka, Kansas 66604-4027

<http://kcc.ks.gov/>